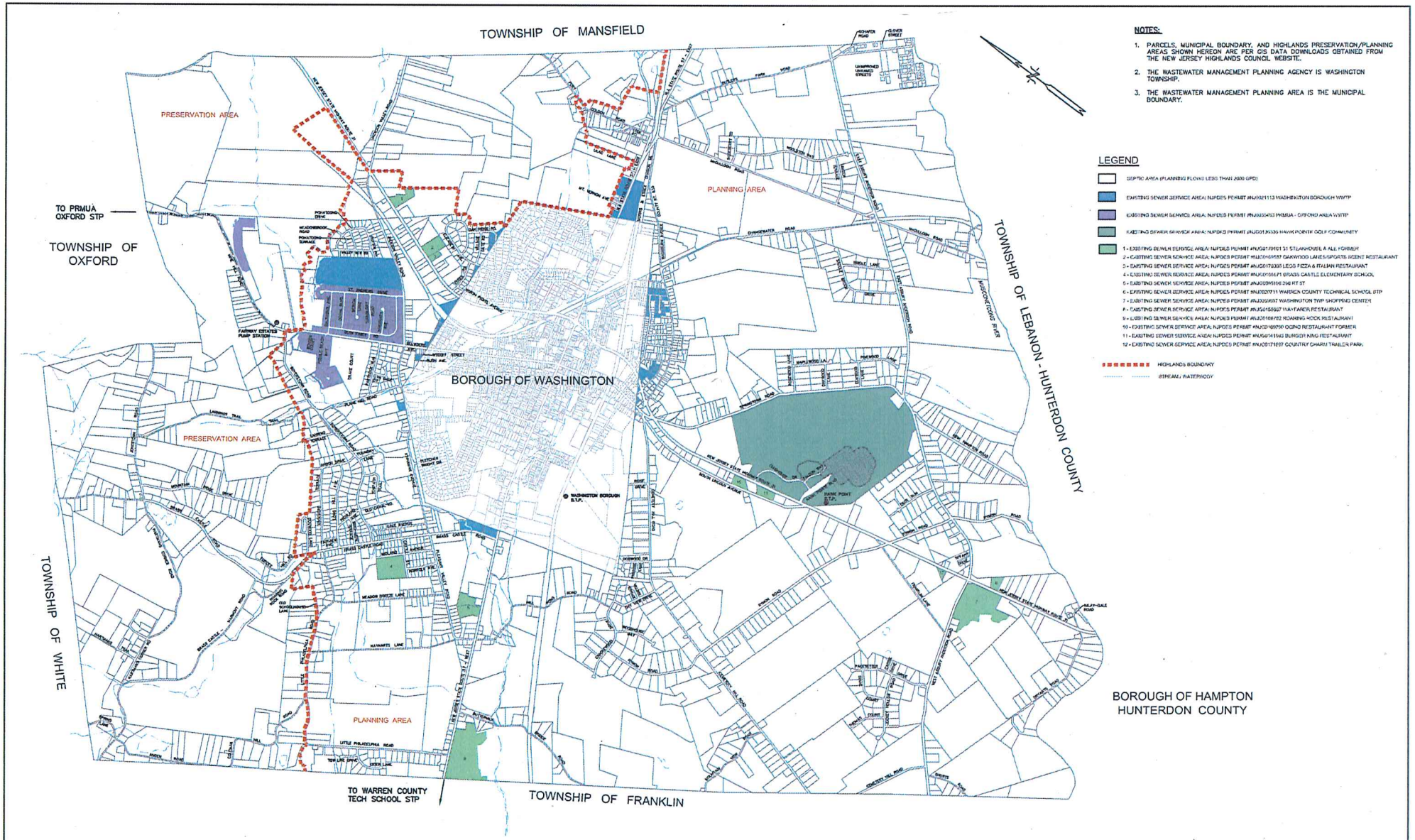

NOTES:

1. PARCELS, MUNICIPAL BOUNDARY, AND HIGHLANDS PRESERVATION/PLANNING AREAS SHOWN HEREON ARE PER GIS DATA DOWNLOADS OBTAINED FROM THE NEW JERSEY HIGHLANDS COUNCIL WEBSITE.
2. THE WASTEWATER MANAGEMENT PLANNING AGENCY IS WASHINGTON TOWNSHIP.
3. THE WASTEWATER MANAGEMENT PLANNING AREA IS THE MUNICIPAL BOUNDARY.

LEGEND

- SEPTIC AREA (PLANNING FLOWS LESS THAN 2000 GPD)
- EXISTING SEWER SERVICE AREA: NJPDES PERMIT #NJ0021113 WASHINGTON BOROUGH WWTP
- EXISTING SEWER SERVICE AREA: NJPDES PERMIT #NJ0035453 PRMUA - OXFORD AREA WWTP
- EXISTING SEWER SERVICE AREA: NJPDES PERMIT #NJG0136335 HAWK POINTE GOLF COMMUNITY
- 1 - EXISTING SEWER SERVICE AREA: NJPDES PERMIT #NJG0170161 31 STEAKHOUSE & ALE FORMER
- 2 - EXISTING SEWER SERVICE AREA: NJPDES PERMIT #NJG0169587 OAKWOOD LANES/SPORTS AGENT RESTAURANT
- 3 - EXISTING SEWER SERVICE AREA: NJPDES PERMIT #NJG0170388 LEGS PIZZA & ITALIAN RESTAURANT
- 4 - EXISTING SEWER SERVICE AREA: NJPDES PERMIT #NJG0166671 BRASS CASTLE ELEMENTARY SCHOOL
- 5 - EXISTING SEWER SERVICE AREA: NJPDES PERMIT #NJG0095196 296 RT 57
- 6 - EXISTING SEWER SERVICE AREA: NJPDES PERMIT #NJ0029711 WARREN COUNTY TECHNICAL SCHOOL STP
- 7 - EXISTING SEWER SERVICE AREA: NJPDES PERMIT #NJG0159697 WASHINGTON TWP SHOPPING CENTER
- 8 - EXISTING SEWER SERVICE AREA: NJPDES PERMIT #NJG0158627 WAYFARER RESTAURANT
- 9 - EXISTING SEWER SERVICE AREA: NJPDES PERMIT #NJG0169782 ROARING HOOK RESTAURANT
- 10 - EXISTING SEWER SERVICE AREA: NJPDES PERMIT #NJG0169758 OGING RESTAURANT FORMER
- 11 - EXISTING SEWER SERVICE AREA: NJPDES PERMIT #NJG0141546 BURGER KING RESTAURANT
- 12 - EXISTING SEWER SERVICE AREA: NJPDES PERMIT #NJG0171697 COUNTRY CHARM TRAILER PARK
- HIGHLANDS BOUNDARY
- STREAM / WATERBODY

MAP #2

NUMBER	DATE	REVISION
2	2/10/15	REVISED PER NJEP REVIEW 1/15
1	1/9/15	REVISED PER NJEP REVIEW 12/14

1,000' 0' 1,000' 2,000'
SCALE IN FEET

FINELLI CONSULTING ENGINEERS
CERTIFICATE OF AUTHORIZATION NO. 24GA27960000
TELEPHONE: (908) 835-9500 FAX: (908) 835-9505
205 ROUTE 31 NORTH WASHINGTON, N.J. 07882
MICHAEL S. FINELLI, P.E.
NJ Professional Engineer Lic. No. 33296

EXISTING WASTEWATER FACILITIES & SERVICE AREA

AMENDING THE UPPER DELAWARE WATER QUALITY MANAGEMENT PLAN

WASHINGTON TOWNSHIP
WARREN COUNTY, NEW JERSEY

DATE: 06/11/14	SCALE: 1"=1,000'	PROJECT NUMBER: WTWM026
DRN. BY/CHK. BY: NN	FIELD BOOK: -	SHEET: 3 of 6

©FINELLI CONSULTING ENGINEERS, INC.
THIS DRAWING IS THE PROPERTY OF FINELLI CONSULTING ENGINEERS, INC. IT HAS BEEN PREPARED FOR EXCLUSIVE USE BY OUR CLIENT AND MAY NOT BE REPRODUCED OR USED FOR ANY PURPOSE WITHOUT THE EXPRESS WRITTEN CONSENT OF FINELLI CONSULTING ENGINEERS, INC.

U:\Washington Township\WTWM026\026-future wastewater service area map.dwg

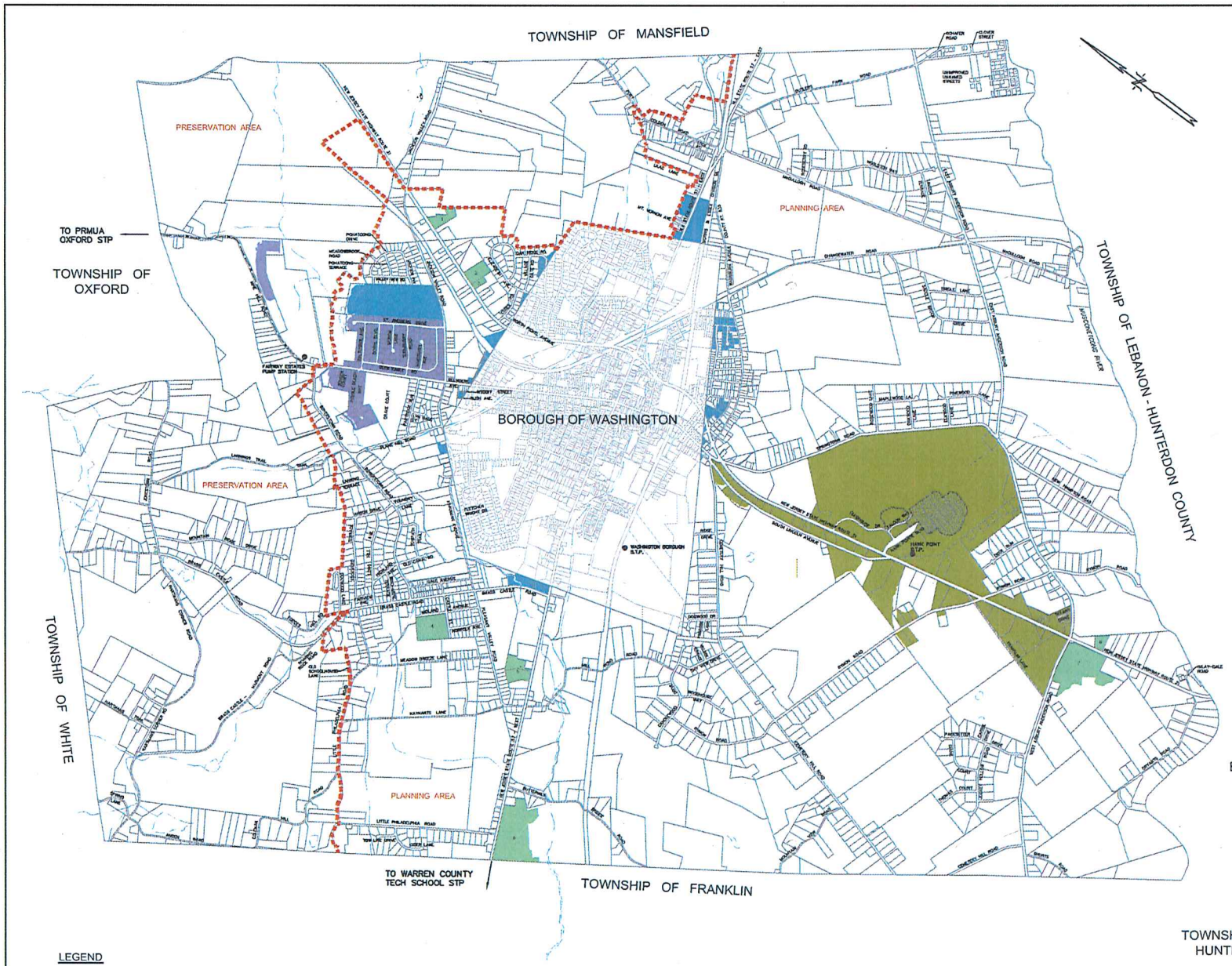

NOTES:

1. PARCELS, MUNICIPAL BOUNDARY, AND HIGHLANDS PRESERVATION/PLANNING AREAS SHOWN HEREON ARE PER GIS DATA DOWNLOADS OBTAINED FROM THE NEW JERSEY HIGHLANDS COUNCIL WEBSITE.
2. THE WASTEWATER MANAGEMENT PLANNING AGENCY IS WASHINGTON TOWNSHIP.
3. THE WASTEWATER MANAGEMENT PLANNING AREA IS THE MUNICIPAL BOUNDARY.
4. PURSUANT TO N.J.A.C. 7:15, RIPARIAN ZONES ARE: 300 FEET FROM TOP OF BANK (OR CENTERLINE OF A FIRST ORDER STREAM WHERE NO BANK IS APPARENT) FOR WATERS DESIGNATED AS CATEGORY ONE AND ALL UPSTREAM TRIBUTARIES WITHIN THE SAME HUC 14; 150 FEET FOR WATERS DESIGNATED TROUT PRODUCTION AND ALL UPSTREAM WATERS; 150 FEET FOR WATER DESIGNATED TROUT MAINTENANCE AND ALL UP STREAM WATERS WITHIN ON LINEAR MILE AS MEASURES ALONG THE LENGTH OF THE REGULATED WATER; 150 FEET FOR ANY SEGMENTS OF WATER FLOWING THROUGH AN AREA THAT CONTAINS DOCUMENTED HABITAT FOR A THREATENED OR ENDANGERED SPECIES OF PLANT OR ANIMAL, WHICH IS CRITICALLY DEPENDENT ON THE SURFACE WATER BODY FOR SURVIVAL, AND ALL UPSTREAM WATERS (INCLUDING TRIBUTARIES) WITHIN ONE LINEAR MILE AS MEASURES ALONG THE LENGTH OF THE SURFACE WATER BODY; 150 FEET FOR WATERS THAT RUN THROUGH ACID-PRODUCING SOILS, AND; 50 FEET FOR ALL WATERS NOT DESIGNATED AS C1, TROUT WATERS, CRITICALLY WATER DEPENDENT THREATENED AND/OR ENDANGERED SPECIES HABITAT, OR ASSOCIATED WITH ACID SOILS.
5. PRE-EXISTING GRANT CONDITIONS AND REQUIREMENTS (FROM FEDERAL AND STATE GRANTS OR LOANS FOR SEWAGE FACILITATES) WHICH PROVIDE FOR RESTRICTION OF SEWAGE SERVICE TO ENVIRONMENTALLY SENSITIVE AREAS, ARE UNAFFECTED BY ADOPTION OF THIS DOCUMENT AND COMPLIANCE IS REQUIRED.
6. DEVELOPMENT IN AREAS MAPPED AS WETLANDS, FLOOD PRONE AREAS, SUITABLE HABITAT FOR ENDANGERED AND THREATENED SPECIES AS IDENTIFIED ON THE DEPARTMENT'S LANDSCAPE MAPS OF HABITAT FOR ENDANGERED, THREATENED AND OTHER PRIORITY WILDLIFE AS RANK 3, 4, AND 5, NATURAL HERITAGE PRIORITY SITES, RIPARIAN ZONES, STEEP SLOPES, OR DESIGNATED RIVER AREAS MAY BE SUBJECT TO SPECIAL REGULATION UNDER FEDERAL OR STATE STATUTES OR RULES, AND INTERESTED PERSONS SHOULD CHECK WITH THE DEPARTMENT FOR THE LATEST INFORMATION. ANY DEPICTION OF ENVIRONMENTAL FEATURES SHALL BE FOR GENERAL INFORMATION PURPOSES ONLY, AND SHALL NOT BE CONSTRUED TO DEFINE THE LEGAL GEOGRAPHIC JURISDICTION OF SUCH STATUTES OR RULES.
7. AREAS LOCATED WITHIN THE WATERSHED OF A FRESHWATER ONE (FW1) STREAM, AS CLASSIFIED IN THE SURFACE WATER QUALITY STANDARDS, AND/OR THAT HAVE CLASS I-A GROUND WATER (GROUND WATER OF SPECIAL ECOLOGICAL SIGNIFICANCE), AS CLASSIFIED IN THE GROUND WATER QUALITY STANDARDS, ARE IDENTIFIED AS "NON-DEGRADATION WATER AREA BASED ON THE SURFACE WATER QUALITY STANDARDS AT N.J.A.C. 7:9B AND/OR THE GROUND WATER QUALITY STANDARDS AT N.J.A.C. 7:9-6. NON-DEGRADATION WATER AREAS SHALL B MAINTAINED IN THEIR NATURAL STATE (SET ASIDE FOR POSTERITY) AND ARE SUBJECT TO RESTRICTIONS INCLUDING, BUT NOT LIMITED TO, THE FOLLOWING: 1) DEP WILL NOT APPROVE ANY POLLUTANT DISCHARGE TO GROUND WATER NOR APPROVE ANY HUMAN ACTIVITY WHICH RESULTS IN A DEGRADATION OF NEUTRAL QUALITY EXCEPT FOR THE UPGRADE OR CONTINUED OPERATION OF EXISTING FACILITIES SERVING EXISTING DEVELOPMENT. FOR ADDITIONAL INFORMATION PLEASE SEE THE SURFACE WATER QUALITY STANDARDS AT N.J.A.C. 7:9B, AND/OR THE GROUND WATER QUALITY STANDARDS AT N.J.A.C. 7:9-6.

LEGEND

- FUTURE SEWER SERVICE AREA; NJPDES PERMIT #NJ0021-13 WASHINGTON BOROUGH WWTP
- FUTURE SEWER SERVICE AREA; NJPDES PERMIT #NJ0025462 PRMUA - OXFORD AREA WWTP
- FUTURE SEWER SERVICE AREA; NJPDES PERMIT #NJ0026526 HAWK POINTE GOLF COMMUNITY
- HIGHLANDS BOUNDARY
- STREAM / WATERBODY
- 1 - FUTURE SEWER SERVICE AREA; NJPDES PERMIT #NJ0017061 31 STEAKHOUSE & ALE FORMER
- 2 - FUTURE SEWER SERVICE AREA; NJPDES PERMIT #NJ0016957 OAKWOOD LANES/SPORTS SCENE RESTAURANT
- 3 - FUTURE SEWER SERVICE AREA; NJPDES PERMIT #NJ0076295 LUIGI'S PIZZA & ITALIAN RISTORANTE
- 4 - FUTURE SEWER SERVICE AREA; NJPDES PERMIT #NJ0065571 BRASS CASTLE ELEMENTARY SCHOOL
- 5 - FUTURE SEWER SERVICE AREA; NJPDES PERMIT #NJ0065196 300 RT 57
- 6 - FUTURE SEWER SERVICE AREA; NJPDES PERMIT #NJ0029711 WARREN COUNTY TECHNICAL SCHOOL STP
- 7 - FUTURE SEWER SERVICE AREA; NJPDES PERMIT #NJ0055497 WASHINGTON TWP SHOPPING CENTER
- 8 - FUTURE SEWER SERVICE AREA; NJPDES PERMIT #NJ0016997 WAYFARER RESTAURANT
- 9 - FUTURE SEWER SERVICE AREA; NJPDES PERMIT #NJ0016982 ROARING ROCK RESTAURANT

©FINELLI CONSULTING ENGINEERS, INC.
THIS DRAWING IS THE PROPERTY OF FINELLI CONSULTING ENGINEERS, INC. IT HAS BEEN PREPARED FOR EXCLUSIVE USE BY OUR CLIENT AND MAY NOT BE REPRODUCED OR USED FOR ANY PURPOSE WITHOUT THE EXPRESS WRITTEN CONSENT OF FINELLI CONSULTING ENGINEERS, INC.

NUMBER	DATE	REVISION
2	2/10/15	REVISED PER NJEEP REVIEW 9/15
1	1/9/15	REVISED PER NJEEP REVIEW 12/14

1,000' 0' 1,000' 2,000'
SCALE IN FEET

FINELLI CONSULTING ENGINEERS
CERTIFICATE OF AUTHORIZATION NO. 24GA27960000
TELEPHONE: (908) 835-9500 FAX: (908) 835-9509
205 ROUTE 31 NORTH WASHINGTON, N.J. 07882
MICHAEL S. FINELLI, P.E.
NJ Professional Engineer Lic. No. 35295

MAP #3

FUTURE WASTEWATER SERVICE AREA MAP
AMENDING THE UPPER DELAWARE WATER QUALITY MANAGEMENT PLAN
WASHINGTON TOWNSHIP
WARREN COUNTY, NEW JERSEY

DATE:	SCALE:	PROJECT NUMBER:
06/11/14	1"=1,000'	WTWM03B
DWG. BY/CHK. BY: NN	FIELD BOOK: –	SHEET: 3 of 6

L:\Private\13651-13700\13651WFCN Minor Sub\13651MinorSub.dwg

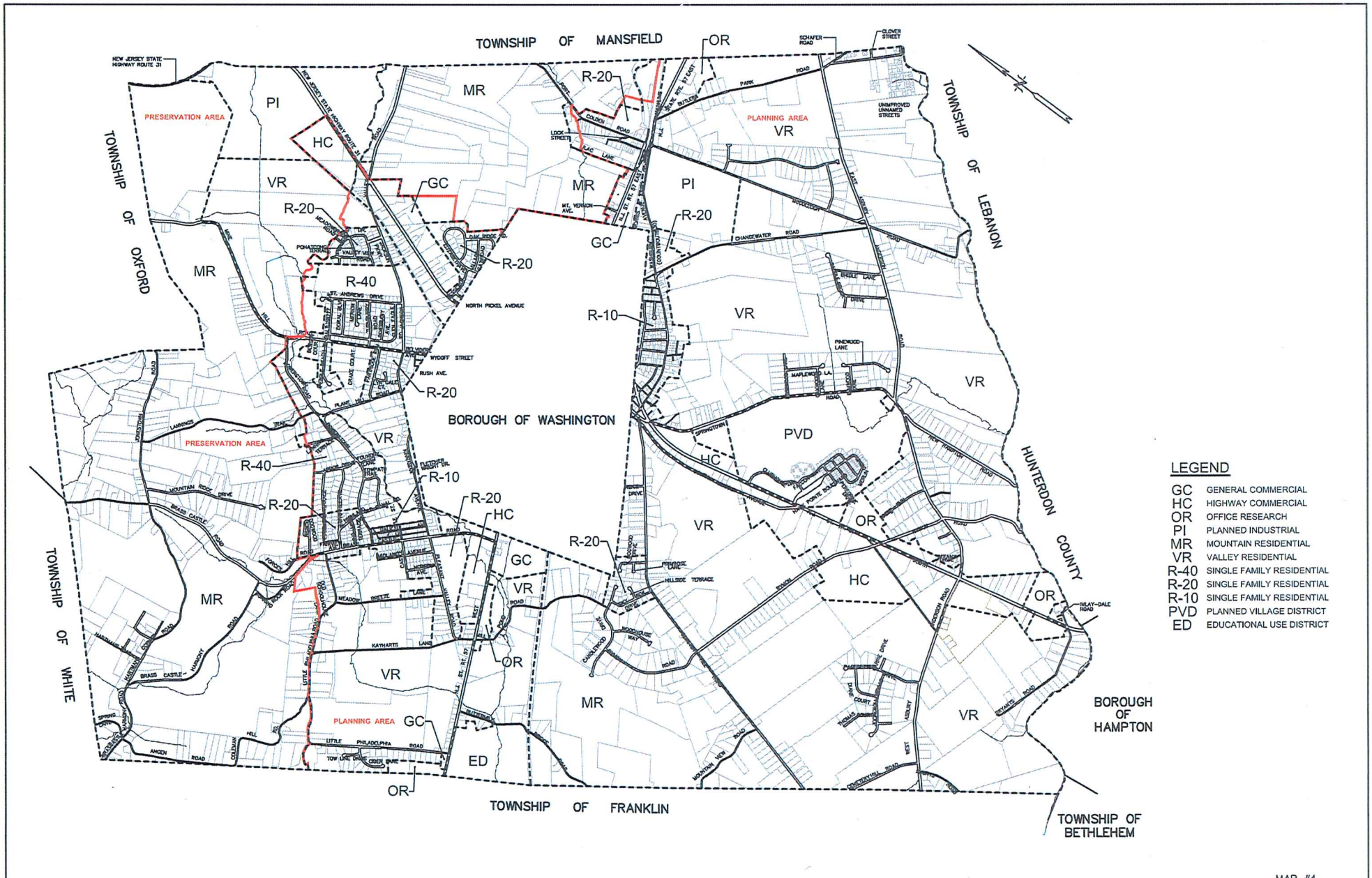

MAP #4

NUMBER	DATE	REVISION

1,000' 0' 1,000' 2,000'
SCALE IN FEET

FINELLI CONSULTING ENGINEERS
CERTIFICATE OF AUTHORIZATION NO. 24GA27960600
TELEPHONE: (908) 835-8500 FAX: (908) 835-8409
325 ROUTE 31 NORTH WASHINGTON, N.J. 07882

MICHAEL S. FINELLI, P.E.
NJ Professional Engineer Lic. No. 33396

ZONING MAP
AMENDING THE UPPER DELAWARE WATER QUALITY MANAGEMENT PLAN
WASHINGTON TOWNSHIP
WARREN COUNTY, NEW JERSEY

DATE: 06/11/14	SCALE: 1"=1,000'	PROJECT NUMBER: WTWM026
DRN. BY/CHK. BY: MS	FIELD BOOK: -	SHEET: 4 of 6

©FINELLI CONSULTING ENGINEERS, INC.
THIS DRAWING IS THE PROPERTY OF FINELLI CONSULTING ENGINEERS, INC. IT HAS BEEN PREPARED FOR EXCLUSIVE USE BY OUR CLIENT AND MAY NOT BE REPRODUCED OR USED FOR ANY PURPOSE WITHOUT THE EXPRESS WRITTEN CONSENT OF FINELLI CONSULTING ENGINEERS, INC.

L:\Washington Township\WTWM026\Zoning Map - 2014.Dwg