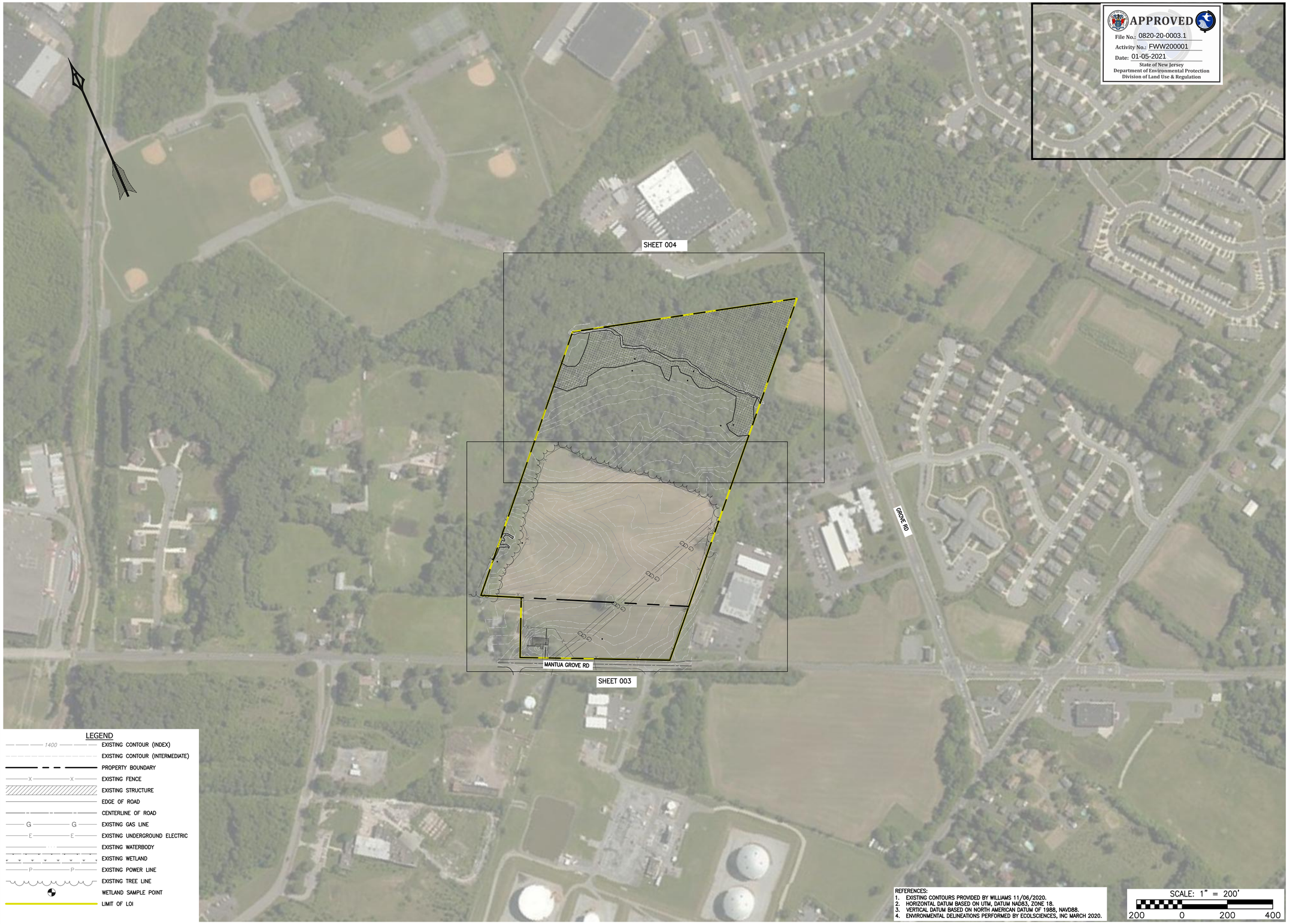

APPROVED
File No.: 0820-20-0003.1
Activity No.: FWW200001
Date: 01-05-2021
State of New Jersey
Department of Environmental Protection
Division of Land Use & Regulation

LEGEND

- 1400 — EXISTING CONTOUR (INDEX)
- EXISTING CONTOUR (INTERMEDIATE)
- PROPERTY BOUNDARY
- X — EXISTING FENCE
- EXISTING STRUCTURE
- EDGE OF ROAD
- CENTERLINE OF ROAD
- G — EXISTING GAS LINE
- E — EXISTING UNDERGROUND ELECTRIC
- EXISTING WATERBODY
- EXISTING WETLAND
- P — EXISTING POWER LINE
- EXISTING TREE LINE
- WETLAND SAMPLE POINT
- LIMIT OF LOI

REFERENCES:
1. EXISTING CONTOURS PROVIDED BY WILLIAMS 11/06/2020.
2. HORIZONTAL DATUM BASED ON UTM, DATUM NAD83, ZONE 18.
3. VERTICAL DATUM BASED ON NORTH AMERICAN DATUM OF 1988, NAVD88.
4. ENVIRONMENTAL DELINEATIONS PERFORMED BY ECOLSCIENCES, INC MARCH 2020.

SCALE: 1" = 200'
200 0 200 400

NO.:	DATE:	DRAWN BY:	CHECKED BY:	APPROVED BY:	DESCRIPTION:

REVISION RECORD

This drawing was produced with computer aided drafting technology and is supported by electronic drawing files. Do not make this drawing be manual drafting methods.

DRAWING TITLE
LOI PLAN

CLIENT
TRANSCONTINENTAL GAS PIPE LINE COMPANY LLC
2800 POST OAK BOULEVARD
HOUSTON, TEXAS 77251

gai consultants

PROJECT
COMPRESSOR STATION 201
GLOUCESTER COUNTY
NEW JERSEY 08066

GAI FILE NUMBER: **C191318-03-000-00-WS-SETUP**
ALT. CLIENT DRAWING NUMBER:
GAI DRAWING NUMBER: **001**

STATE OF NEW JERSEY
BRYCE D. GOOD
No. 24GE05384300
LICENSED PROFESSIONAL ENGINEER
Digitally signed by Bryce D. Good
Date: 2020.12.21 11:38:41 -05'00'

© 2020 GAI Consultants

ISSUE DATE:	DRAWN BY:
11/03/2020	J.BARCLAY
SCALE:	CHECKED BY:
AS SHOWN	B.GOOD
DWG TYPE:	APPROVED BY:
	B.GOOD
REVISION	SHEET NO.:
	001 OF 004

ISSUING OFFICE: Pittsburgh | 385 E. Waterfront Drive, Homestead, PA 15120
PLOTTED BY: Jarrod Barclay PLOT FILE: GAI.ctb PLOTTED ON: 11/10/2020 10:48:11 AM
GAI CAD FILE PATH: Z:\Energy\2019\C191318.03 – Williams PANJ\Sp201515\CAD\Worksheets\C191318-03-000-00-WS-SETUP.dwg

201-W1

LINE #	BEARING	DISTANCE
W1-L1	S46°15'11"W	38.58'
W1-L2	S23°27'46"W	50.19'
W1-L3	S17°53'08"W	12.31'
W1-L4	N70°47'40"W	48.89'
W1-L5	N30°51'59"W	45.65'
W1-L6	N00°28'37"W	29.24'
W1-L7	N82°14'38"E	30.93'
W1-L8	N35°14'22"E	63.34'
W1-L9	N28°53'16"E	44.61'
W1-L10	N37°50'24"W	47.28'
W1-L11	N37°58'24"W	45.52'
W1-L12	N79°38'51"W	38.85'
W1-L13	N62°04'38"W	42.94'
W1-L14	N19°09'28"W	31.13'
W1-L15	N06°25'29"W	31.75'
W1-L16	N44°32'26"W	48.03'
W1-L17	N00°45'25"E	31.60'
W1-L18	N70°02'10"W	28.88'
W1-L19	S24°09'56"W	32.19'
W1-L20	S41°50'29"W	34.03'
W1-L21	N29°51'29"W	22.70'
W1-L22	N01°09'34"E	54.54'
W1-L23	N44°38'25"W	45.45'
W1-L24	N52°29'35"W	37.27'
W1-L25	N79°59'23"W	46.03'
W1-L26	N79°14'59"W	75.09'
W1-L27	N66°59'05"W	58.02'
W1-L28	S81°17'21"W	73.67'
W1-L29	S34°57'33"W	40.19'
W1-L30	N75°40'12"W	38.18'
W1-L31	N86°47'09"W	50.83'
W1-L32	N46°39'35"W	63.57'

201-W2

LINE #	BEARING	DISTANCE
W2-L1	N36°54'44"E	48.12'
W2-L2	N44°55'17"E	47.33'
W2-L3	N48°38'27"E	43.77'
W2-L4	N70°32'32"E	22.38'
W2-L5	S66°43'24"E	36.58'
W2-L6	S37°22'28"E	28.06'

201-W3

LINE #	BEARING	DISTANCE
W3-L1	S50°58'23"W	45.32'
W3-L2	S45°46'21"W	30.82'
W3-L3	N64°21'13"W	16.47'
W3-L4	N69°41'21"W	19.78'
W3-L5	N23°07'57"W	7.14'
W3-L6	S36°14'53"W	7.93'
W3-L7	S28°33'58"E	15.39'
W3-L8	S69°50'01"E	27.22'
W3-L9	S45°05'51"W	20.63'
W3-L10	N47°15'42"W	12.53'
W3-L11	S31°01'24"W	7.99'
W3-L12	S25°00'38"E	10.87'
W3-L13	S65°05'16"W	17.52'
W3-L14	N46°19'20"W	13.70'
W3-L15	N28°53'56"W	22.27'
W3-L16	S46°56'20"W	9.85'
W3-L17	S36°00'32"E	31.84'
W3-L18	S75°19'57"E	17.30'
W3-L19	N74°30'40"E	8.32'

201-S1

LINE #	BEARING	DISTANCE
S1-L1	N10°44'19"W	9.06'
S1-L2	N04°33'51"E	13.44'
S1-L3	N43°46'14"W	12.57'
S1-L4	N87°20'37"W	7.62'
S1-L5	N32°20'45"W	30.80'
S1-L6	N62°57'35"W	18.10'
S1-L7	N50°02'31"W	30.83'
S1-L8	N36°20'19"W	37.02'
S1-L9	N38°45'34"W	31.47'
S1-L10	N48°00'28"W	18.19'
S1-L11	N31°49'04"W	17.91'
S1-L12	N77°00'36"W	18.15'
S1-L13	N17°44'33"W	20.51'
S1-L14	N42°30'27"W	15.42'
S1-L15	N34°36'38"W	29.28'
S1-L16	N06°53'36"W	20.19'
S1-L17	N39°29'52"W	34.11'
S1-L18	N18°36'25"W	25.96'
S1-L19	N61°36'37"W	43.78'
S1-L20	N71°10'59"W	26.68'
S1-L21	N33°53'03"W	25.81'
S1-L22	N37°38'57"W	16.80'
S1-L23	N32°24'12"W	18.38'
S1-L24	N45°20'26"W	24.67'
S1-L25	N62°50'53"W	18.85'
S1-L26	N10°08'48"W	15.63'
S1-L27	N57°40'27"W	13.15'
S1-L28	N62°19'37"W	21.54'
S1-L29	N73°54'59"W	20.41'
S1-L30	N59°12'01"W	58.90'
S1-L31	N00°50'25"W	9.41'
S1-L32	N19°45'59"E	40.96'
S1-L33	N50°47'53"W	25.47'
S1-L34	N20°15'18"W	20.78'
S1-L35	N52°57'42"W	22.97'
S1-L36	N72°45'37"W	55.02'
S1-L37	N77°02'37"W	40.76'
S1-L38	N61°00'15"W	22.30'
S1-L39	N86°07'06"W	25.01'
S1-L40	N54°38'15"W	11.87'

201-S2

LINE #	BEARING	DISTANCE
S2-L1	S02°43'42"E	17.37'
S2-L2	S47°37'07"E	20.71'
S2-L3	S47°01'49"E	16.31'
S2-L4	S30°42'44"E	19.79'
S2-L5	S74°29'59"E	9.28'
S2-L6	S28°49'12"E	12.74'
S2-L7	S61°03'11"E	21.57'
S2-L8	S37°35'40"E	41.98'
S2-L9	S39°54'52"E	67.57'
S2-L10	S65°59'13"E	16.18'
S2-L11	S23°49'27"E	18.30'
S2-L12	S34°23'18"E	41.70'
S2-L13	S13°54'11"E	18.40'
S2-L14	S34°40'09"E	36.12'
S2-L15	S17°47'04"E	24.95'
S2-L16	S49°27'28"E	18.75'
S2-L17	S65°10'06"E	48.31'
S2-L18	S43°28'27"E	44.60'
S2-L19	S36°46'13"E	39.00'
S2-L20	S73°08'17"E	21.21'
S2-L21	S12°16'07"E	13.13'
S2-L22	S40°54'29"E	31.74'
S2-L23	S76°16'06"E	27.95'
S2-L24	S64°19'57"E	16.00'
S2-L25	S56°11'33"E	43.75'
S2-L26	S17°55'45"W	37.43'
S2-L27	S29°29'57"E	52.10'
S2-L28	S50°03'10"E	25.67'
S2-L29	S71°27'56"E	25.64'
S2-L30	S74°04'58"E	41.32'
S2-L31	S74°44'10"E	48.01'
S2-L32	S77°04'51"E	25.61'
S2-L33	S59°38'17"E	13.34'

APPROVED
File No.: 0820-20-0003.1
Activity No.: FWW200001
Date: 01-05-2021
State of New Jersey
Department of Environmental Protection
Division of Land Use & Regulation

REVISION RECORD

NO.:	DATE:	DRAWN BY:	CHECKED BY:	APPROVED BY:	DESCRIPTION:

This drawing was produced with computer aided drafting technology and is supported by electronic drawing files. Do not revise this drawing via manual drafting methods.

DRAWING TITLE: LOI PLAN

CLIENT: TRANSCONTINENTAL GAS PIPE LINE COMPANY LLC
2800 POST OAK BOULEVARD
HOUSTON, TEXAS 77251

gai consultants

PROJECT: COMPRESSOR STATION 201
GLOUCESTER COUNTY
NEW JERSEY 08066

GAI FILE NUMBER: C191318-03-000-00-WS-SETUP
ALT./CLIENT DRAWING NUMBER:
GAI DRAWING NUMBER: 002

ISSUING OFFICE: Pittsburgh | 385 E. Waterfront Drive, Homestead, PA 15120

STATE OF NEW JERSEY
BRYCE D. GOOD
No. 24GE05384300
LICENSED
PROFESSIONAL ENGINEER

Digitally signed by Bryce D. Good
Date: 2020.12.21 11:37:52 -05'00'

© 2020 GAI Consultants

ISSUE DATE:	DRAWN BY:
11/03/2020	J.BARCLAY
SCALE:	CHECKED BY:
AS SHOWN	B.GOOD
DWG TYPE:	APPROVED BY:
	B.GOOD
REVISION	SHEET NO.:
	002 OF 004

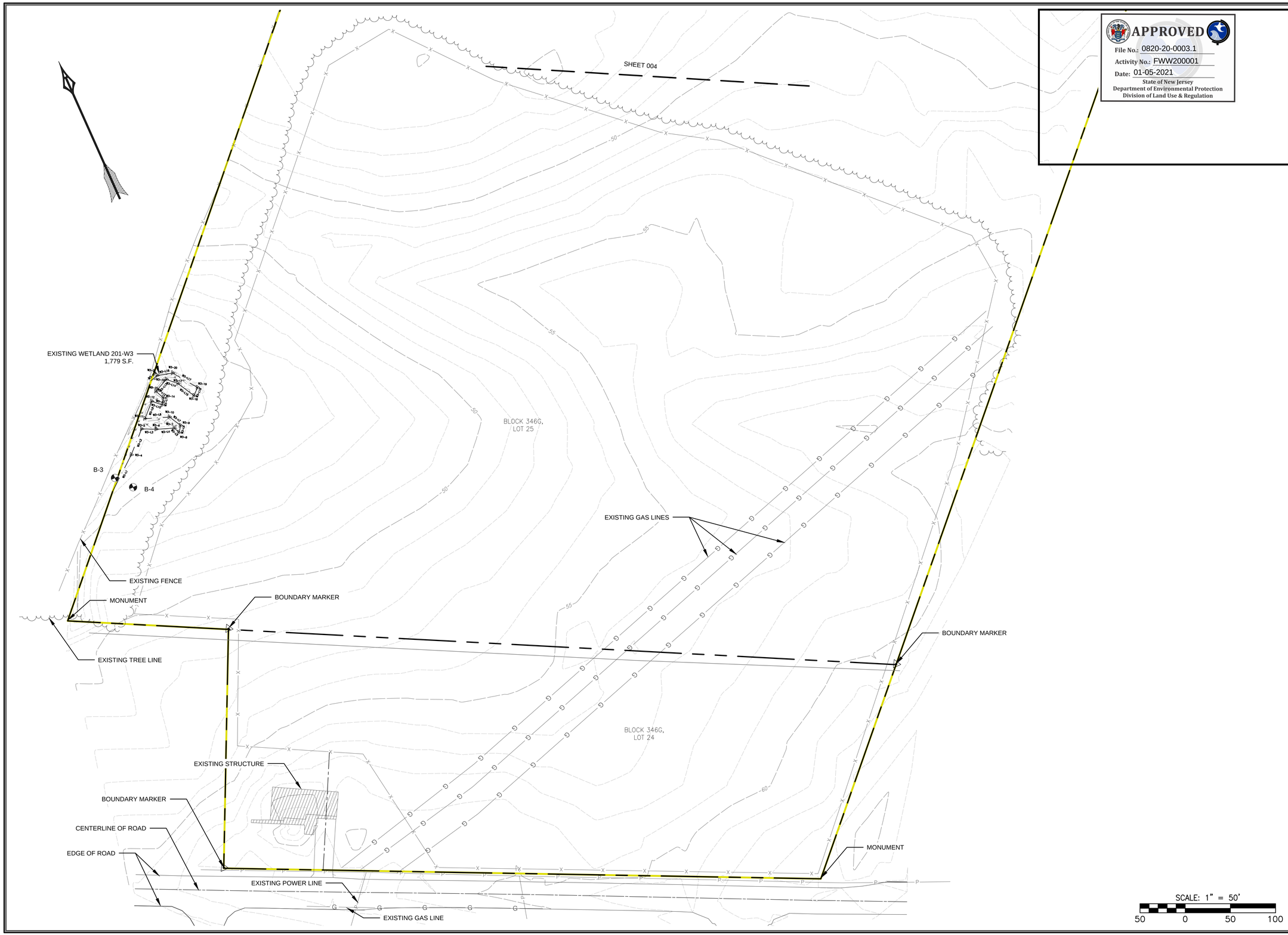

APPROVED
File No.: 0820-20-0003.1
Activity No.: FWW200001
Date: 01-05-2021
State of New Jersey
Department of Environmental Protection
Division of Land Use & Regulation

NO.:	DATE:	DRAWN BY:	CHECKED BY:	APPROVED BY:	DESCRIPTION:

REVISION RECORD

The drawing was produced with computer aided drafting technology and is supported by electronic drawing files. Do not redo the drawing as manual drafting methods.

DRAWING TITLE
LOI PLAN

PROJECT
COMPRESSOR STATION 201
GLOUCESTER COUNTY
NEW JERSEY 08066

gai consultants

CLIENT
TRANSCONTINENTAL GAS PIPE LINE COMPANY LLC
2800 POST OAK BOULEVARD
HOUSTON, TEXAS 77251

GAI FILE NUMBER: C191318-03-000-00-WS-SETUP
ALT. /CLIENT DRAWING NUMBER:
GAI DRAWING NUMBER: 003

ISSUING OFFICE: Pittsburgh | 385 E. Waterfront Drive, Homestead, PA 15120

STATE OF NEW JERSEY
BRYCE D. GOOD
No. 24GE05384300
LICENSED PROFESSIONAL ENGINEER
Digitally signed by Bryce D. Good
Date: 2020.12.21 11:36:02 -05'00'

© 2020 GAI Consultants

ISSUE DATE:	DRAWN BY:
11/03/2020	J.BARCLAY
SCALE:	CHECKED BY:
AS SHOWN	B.GOOD
DWG TYPE:	APPROVED BY:
	B.GOOD
REVISION	SHEET NO.:
	003 OF 004

GAI CAD FILE PATH: Z:\Energy\2019\C191318.03 – Williams PANJSto201515\CAD\Worksheets\C191318-03-000-00-WS-SETUP.dwg PLOTTED ON: 11/10/2020 10:49:44 AM PLOTTED BY: Jarrod Barclay PLOT FILE: GAI.stb

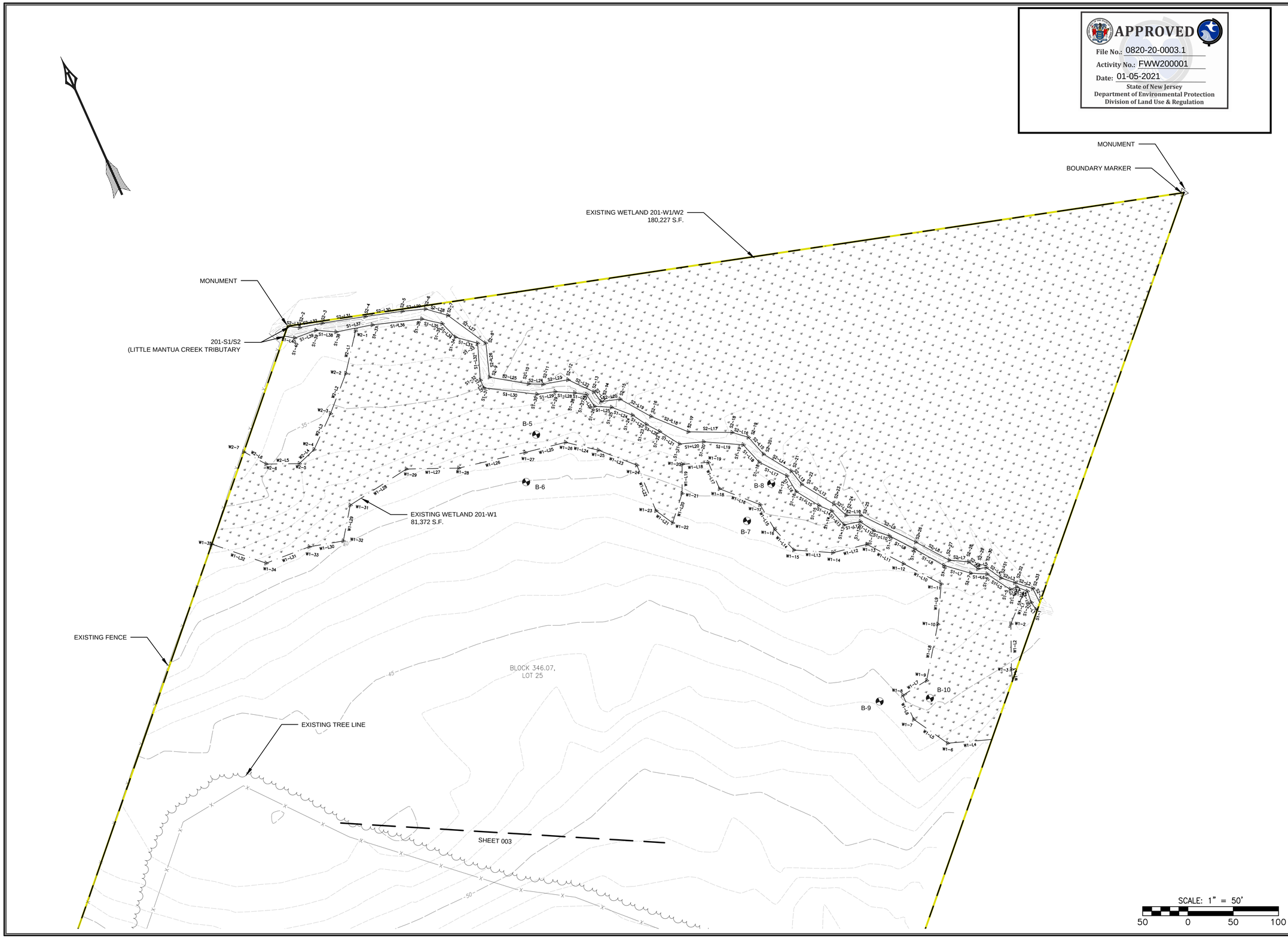

NO.	DATE:	DRAWN BY:	CHECKED BY:	APPROVED BY:	DESCRIPTION:

REVISION RECORD

This drawing was produced with computer aided drafting technology and is supported by electronic drawing files. Do not make this drawing via manual drafting methods.

DRAWING TITLE
LOI PLAN

CLIENT
TRANSCONTINENTAL GAS PIPE LINE COMPANY LLC
2800 POST OAK BOULEVARD
HOUSTON, TEXAS 77251

gai consultants

PROJECT
COMPRESSOR STATION 201
GLOUCESTER COUNTY
NEW JERSEY 08066

GAI DRAWING NUMBER: **004**
ALT. /CLIENT DRAWING NUMBER:
GAI FILE NUMBER: **C191318-03-000-00-WS-SETUP**

STATE OF NEW JERSEY
BRUCE D. GOOD
No. 24GE05384300
LICENSED PROFESSIONAL ENGINEER
Bruce D. Good
Bruce D. Good
Date: 2020.12.21
11:35:16 -05'00'

© 2020 GAI Consultants

ISSUE DATE:	DRAWN BY:
11/03/2020	J.BARCLAY
SCALE:	CHECKED BY:
AS SHOWN	B.GOOD
DWG TYPE:	APPROVED BY:
	B.GOOD
REVISION	SHEET NO.:
	004 OF 004

ISSUING OFFICE: Pittsburgh | 385 E. Waterfront Drive, Homestead, PA 15120
PLOTTED BY: Jarrod Barclay PLOT FILE: GAI.stb
PLOTTED ON: 11/10/2020 10:59:31 AM
GAI CAD FILE PATH: Z:\Energy\2019\C191318-03 – Williams PA\NJSo201515\CAD\Worksheets\C191318-03-000-00-WS-SETUP.dwg