

January 26, 2021

Laura J. Wadleigh, Esq.
Assistant County Counsel
HUDSON COUNTY COUNSEL'S OFFICE
567 Pavonia Avenue, 4th Floor
Jersey City, New Jersey 07306

**RE: Preliminary Assessment Report
7903-7909 River Road
Block 437, Lots 2.01 and 2.02
North Bergen, New Jersey
RVE File #0900X004**

Dear Ms. Wadleigh:

Remington and Vernick Engineers, Inc. (RVE) has prepared the enclosed *January 2021 Preliminary Assessment Report* (two copies) for the above-referenced property. The Report Certification (Section 1.0 of the enclosed report) should be signed by the applicant prior to its submittal to the New Jersey Department of Environmental Protection's Green Acres Program.

Should you have any questions or comments regarding this report, please feel free to contact myself at (201) 624-2137, extension 1068.

Sincerely,
Remington & Vernick Engineers



Richard B. Czekanski, PE, BCEE, CME
Environmental Services Department Head & Senior Associate

Enclosure

cc: RVE File

Preliminary Assessment Report

January 2021

Project Site:

7903-7909 River Road
Block 437, Lots 2.01 and 2.02
North Bergen, Hudson County
NJ 07306

Prepared for:

County of Hudson

257 Cornelison Avenue – 4th Floor
Jersey City, NJ 07302



Richard B. Czekanski, PE, BCCE, CME

01/26/2021

Date

Prepared by:

REMINGTON & VERNICK ENGINEERS

One Harmon Plaza, Suite 210

Secaucus, NJ 07094

Contact: Richard Czekanski, PE

Office Phone: (201) 624-2137, Ext. 1068

RVE Project Number: 0900X004



Table of Contents

Contents

1.0	REPORT CERTIFICATION	1
2.0	INTRODUCTION.....	2
3.0	GREEN ACRES COMMENTS AND RESPONSES	3
4.0	GENERAL INFORMATION	5
5.0	CURRENT AND FORMER OWNERS/OPERATORS	6
6.0	HISTORICAL OPERATIONS.....	8
7.0	CURRENT SITE OPERATIONS	9
8.0	AERIAL PHOTOGRAPH AND TOPOGRAPHICAL MAP REVIEW	10
9.0	SANBORN MAP REVIEW	12
10.0	HAZARDOUS MATERIALS AND SUBSTANCES	13
11.0	WASTEWATER DISCHARGE HISTORY.....	14
12.0	PROCESS WASTE STREAMS	15
13.0	RADIOACTIVE MATERIALS.....	16
14.0	DISCHARGE HISTORY	17
15.0	ENVIRONMENTAL PERMITS	18
16.0	SUMMARY OF ENFORCEMENT ACTIONS	19
17.0	FILL MATERIAL	20
18.0	WASTE DISPOSAL AREA, DUMPS & ILLEGAL LANDFILLS	21
19.0	PREVIOUSLY CONDUCTED OR ONGOING REMEDIATION.....	22
20.0	PROTECTIVENESS EVALUATION AND APPROVED REMEDIES	23
21.0	ORDER OF MAGNITUDE	24
22.0	POTENTIAL AREAS OF CONCERN.....	25
23.0	PLANS, FIGURES & DRAWINGS	26
24.0	PRELIMINARY SITE INSPECTION.....	27

List of Figures

Figure 1 – U.S.G.S. Topographic Map (Central Park Quadrangle)

Figure 2 – Site Extent

List of Appendices

Appendix A – The Green Acres Program Memorandum, September 29, 2016

Appendix B – EDR Historical Aerial Photographs

Appendix C – OPRA Records (2015)

Appendix D – Central Park Mapped Historic Fill Quadrangle

Appendix E – Photograph Log

Appendix F – NJPropertyFax Property Tax Information

Appendix G – EDR Chain of Title

Appendix H – EDR Historical Topographical Maps

Appendix I – EDR Certified Sanborn® Map Report

Appendix J – EDR Radius Map Report

Appendix K – OPRA Requests, November 13, 2020

List of Attachments

Attachment 1 – Phase I ESA Report, April 2015

1.0 REPORT CERTIFICATION

“I certify under penalty of law that I have personally examined and am familiar with the information submitted herein, including all attached documents, and that based on my inquiry of those individuals immediately responsible for obtaining the information, to the best of my knowledge, I believe that the submitted information is true, accurate and complete. I am aware that there are significant civil penalties for knowingly submitting false, inaccurate or incomplete information and that I am committing a crime of the fourth degree if I make a written false statement which I do not believe to be true. I am also aware that if I knowingly direct or authorize the violation of any statute, I am personally liable for the penalties.”

Signature:



Date: 3/4/21

Print Name/Title: Thomas Malavasi/County Engineer

2.0 INTRODUCTION

This Preliminary Assessment Report (PAR) has been prepared by Remington & Vernick Engineers, Inc. (RVE) on behalf of the County of Hudson to identify the presence of potentially contaminated Areas of Concern (AOCs) on the property located at 7903-7909 River Road, Block 437, Lots 2.01 & 2.02 in the Township of North Bergen, Hudson County, NJ 07306, hereafter referred to as the “Site.”

This PAR supplements RVE’s Phase I Environmental Site Assessment (ESA) Report, dated April 2015, and provides responses to The Green Acres Program Memorandum, dated October 6, 2016, regarding RVE’s April 2015 Phase I ESA of the Site.

This PAR was completed in accordance with, and meets, the diligent inquiry requirements of the Technical Requirements for Site Remediation (Tech Regs) at N.J.A.C. 7:26E-3.1 and 3.2.

Purpose and Disclaimer:

The purpose of this PAR is to identify current and historic uses of the site to determine if there may be any potentially contaminated AOCs that require further investigation. This would include the storage or use of hazardous materials on the site in quantities that would constitute designation of an AOC.

A diligent effort in accordance with the latest version of the Tech Regs was undertaken to identify the presence of any potentially contaminated AOCs on the site. However, the identification of hazardous waste sites is an evolving process; therefore, RVE cannot state with absolute certainty that no other potentially hazardous waste sites are located in the area. In no event shall RVE or its employees be liable for any damages, injury, loss, cost or expense whatsoever arising in connection with the use or reliance on the information contained in this report, except as otherwise provided by law.

Environmental Professional Statement:

RVE has performed this PA in accordance with N.J.A.C. 7:26E-3.1 and 3.2, and the New Jersey Department of Environmental Protection (NJDEP) SRP *Preliminary Assessment Technical Guidance* (March 2018).

3.0 GREEN ACRES COMMENTS AND RESPONSES

The NJDEP Green Acres Program provided comments pertaining to the initial April 2015 Phase I ESA conducted for the Subject Property. RVE understands the report requires modifications in several aspects and is providing this PAR with the modifications in order to receive Green Acres funding for the Subject Property's redevelopment.

A copy of the initial April 2015 Phase I ESA Report is provided in **Attachment 1** and a copy of The Green Acres Program Memorandum (response to the initial April 2015 Phase I ESA Report), dated October 6, 2016, is provided in **Appendix A**.

The following information lists the comments provided by The Green Acres Program followed by RVE's response:

1. *"The applicant shall re-submit copies of the aerial photographs which depict the property boundaries."*

A copy of the historical aerial photographs depicting the property boundaries is provided in **Appendix B**.

2. *"The preliminary assessment data gathering activities should include diligent inquiry into the presence or potential presence of fill material used at the site to replace soil or raise the topographic elevation of the site, including the dates of emplacement, type/contents of fill material, and any analytical data regarding the fill material. Therefore, the applicant shall provide an addendum to the PAR which includes this information. Please note that the NJDEP's Geographic Information System database is one source for this information and may be accessed at <http://www.nj.gov/dep/gis/> however, this database should not be used as the only line of evidence to support the presence of historic fill."*

The presence of known fill material was assessed utilizing the 2004 Central Park Historic Fill Quadrangle, historical aerial photographs, the NJDEP interactive GIS tool, NJGeoWeb, and inquiries via OPRA requests made to the County of Hudson and the Township of North Bergen regarding the presence/placement of fill material at the Site. Of the materials reviewed, no presence of fill material on the Site was identified. Copies of the OPRA requests and respective responses are provided in **Appendix C** and the Central Park Mapped Historic Fill Quadrangle is provided in **Appendix D**.

3. *“The Report was not certified, pursuant to N.J.A.C. 7:26E-1 .6(a)2. The applicant shall certify the submittal using the following wording: I certify under penalty of law that I have personally examined and am familiar with the information submitted herein, including all attached documents, and that based on my inquiry of those individuals immediately responsible for obtaining the information, to the best of my knowledge, I believe that the submitted information is true, accurate and complete. I am aware that there are significant civil penalties for knowingly submitting false, inaccurate or incomplete information and that I am committing a crime of the fourth degree if I make a written false statement which I do not believe to be true. I am also aware that if I knowingly direct or authorize the violation of any statute, I am personally liable for the penalties.”*

The Green Acres Applicant Report Certification is provided in the preceding **Section 1.0**.

4. *“Contaminated fill material was placed on the property immediately to the west of the above lots. The PAR shall propose soil sampling to address the potential for fill material to be present on Lots 2.01 and 2.02 and the potential for the contaminants in that fill material to have impacted Lots 2.01 and 2.02.”*

It was previously reported that contaminated fill was placed on a property to the southwest of the Site. The property in question is located downgradient of the Site and is not contiguous to the Site. There is no evidence that the Site has been impacted by the reported contaminated fill material on the property to the southwest.

4.0 GENERAL INFORMATION

The Site is located at 7903-7909 River Road, Block 437, Lots 2.01 & 2.02 in the Township of North Bergen, Hudson County, NJ 07306. The Site is currently owned by the County of Hudson and is comprised of 0.69 acres. The Site consists of a vacant lot with no current improvements and is covered with natural and overgrown vegetation.

RVE representatives performed a Site inspection on November 20, 2020. Weather at the time of the Site inspection consisted of 50 degrees Fahrenheit temperature with sunny skies. Generalized Site conditions are exhibited in the Site photolog, provided in **Appendix E**. Access into the Site is via the entrance on River Road.

The Site's general location is presented on **Figure 1**. Site is a rocky outcrop, steeply sloping from approximately 180' above mean sea level near John F. Kennedy Boulevard to 10' above mean sea level at River Road. The extent of the Site is depicted on **Figure 2**.

The Site is located in an area developed with commercial and residential properties. Adjacent properties to the south and southeast are developed primarily for commercial use and adjacent properties to the east and north consist primarily of residential buildings. The Site and surrounding area are fairly flat in the east and south directions with a significantly steep slope to the west and northwest of the Site.

5.0 CURRENT AND FORMER OWNERS/OPERATORS

According to the public tax record for the Site, as identified by NJPropertyFax.com and provided in **Appendix F**, the Site is classified as “Class 15C – Public Property” and the Usage of the Site is listed as “Vacant Land”, is currently owned by County of Hudson. According to the Chain of Title Report, furnished by Environmental Data Resources, Inc. (EDR) and provided in **Appendix G**, the Site was owned by the following entities prior to the County of Hudson. The two Chains are associated with the two lots (Lots 2.01 & 2.02).

Chain 1

Title received from: The Township of North Bergen
Title is vested in: 7903 River Road, LLC
Deed recorded: 09/25/2007
Comments: The Township of North Bergen acquired title to the property prior to 1940

Chain 2

Title received from: The Township of North Bergen
Title is vested in: Lennart Nylander
Deed recorded: 01/29/1953
Comments: The Township of North Bergen acquired title to the property prior to 1940.

Title received from: Lennart Nylander and Inga O. Nylander, his wife
Title is vested in: John J. Fischetto
Deed recorded: 08/20/1953

Title received from: John J. Fischetto and Hilda Fischetto, his wife
Title is vested in: Silvio Perez and Antonia Perez, his wife
Deed recorded: 08/25/1969

Title received from: Silvio Perez and Antonia Perez, his wife
Title is vested in: Robert S. Goldfarb and Aida Goldfarb, his wife; et als
Deed recorded: 12/19/1972

Title received from: Robert S. Goldfarb and Aida Goldfarb, his wife; et als
Title is vested in: Alejandro Vargas and Esther C. Vargas
Deed recorded: 04/18/1973

Title received from: Alejandro Vargas and Esther C. Vargas
Title is vested in: Michael Lynch
Deed recorded: 03/04/1974

Title received from: Michael Lynch and Eileen Lynch
Title is vested in: D & G Commercial Realty Corp.
Deed recorded: 10/05/1979

Title received from: D & G Commercial Realty Corp.
Title is vested in: Charles Sepulveda and Mercy Sepulveda
Deed recorded: 05/14/1998

Title received from: Charles Sepulveda and Mercy Sepulveda
Title is vested in: Abel Hernandez and Bernave Cabrera
Deed recorded: 11/21/2003

Title received from: Abel Hernandez and Bernave Cabrera
Title is vested in: 7903 River Road, LLC
Deed recorded: 09/09/2008

6.0 HISTORICAL OPERATIONS

The Site currently lays vacant, adjacent to additional vacant lots owned by Hudson County that remain naturally vegetated. According to information obtained from the EDR package, before the current state of the Site, the Site was a continually vacant, naturally vegetated property since approximately 2006. Prior to 2006, the far southern end of the Site had two (2) small structures located on it, a residential dwelling and a small commercial building, which appears to have been converted from a residential dwelling around 1980. Both residential structures appear to have been in place since the early 1930s. Five (5) additional residential dwellings and outhouses, which are not present on the 1979 Sanborn® map, appear on the Site's 1950 and 1936 Sanborn® maps, but were not present on the 1928 Sanborn® map. It is unknown as to the type of construction these dwellings comprised and when they were demolished. The Site was entirely vacant in the 1920s and circa 1900, but three (3) one-story dwellings were present on the south end of the Site in the 1910 Sanborn® map.

7.0 CURRENT SITE OPERATIONS

The Site is currently a vacant lot consisting of 0.69 acres, with no structure and covered extensively by natural vegetation.

8.0 AERIAL PHOTOGRAPH AND TOPOGRAPHICAL MAP REVIEW

Historical aerial photographs were provided by EDR & NJGeoweb and reviewed for the following years: 1943, 1954, 1966, 1975, 1984, 1995, 2006, 2008, 2009, 2010, 2011, 2013 and 2017. Aerial photographs are provided in **Appendix B**. The following is a qualitative review of the historical aerial photographs for the aforementioned years:

1943 – The Site is generally unchanged from its current condition although the photograph is too blurry to fully evaluate, with the exception of several small buildings occupying the southern end of the site, approximately 25% of the property. Natural vegetation covers the northern 75% of the property. The most significant difference from current conditions is the surrounding properties to the east, which show a fuel oil tank yard with aboveground tanks and a loading/unloading tank rack and a waterfront marine shipping terminal.

1954 – The Site generally unchanged from the 1943 photograph with the property to the east expanded slightly into the Hudson River and the fuel oil tanks and racks demolished.

1966 – The Site generally unchanged from the 1954 photograph. The adjacent property to the north shows a constructed structure which was not present in 1954.

1975 – The Site generally unchanged from the 1966 photographs but does show fewer buildings at the southern end of the Site. The adjacent properties to the east are significantly changed, as the raised structure has been demolished and the marine terminal has been expanded and filled in with some type of landfill or soil material to create a large rectangular surface area. The property to the northwest shows a residential apartment tower not present in the 1966 photograph.

1984 – The Site generally unchanged from the 1975 photographs, although the photograph is too blurry to fully evaluate.

1995 – The Site generally unchanged from the 1984 photograph, although, the photographs are too blurry and too dark to fully evaluate. The adjacent properties to the east are more developed than the 1984 photograph, with roads and housing units constructed.

2006 – The buildings at the southern end of the Site demolished. The remainder of the Site is naturally vegetated and unchanged. The adjacent properties to the north and east have substantial commercial and residential developments compared to the 1995 photographs.

2008 – The Site generally unchanged from the 2006 photograph.

2009 – The Site generally unchanged from the 2008 photograph.

2010 – The Site generally unchanged from the 2009 photograph.

2011 – The Site generally unchanged from the 2010 photograph.

2013 – The Site unchanged from the 2011 photograph.

2017 – The Site generally unchanged from the 2013 photograph.

Historical topographical maps were provided by EDR and reviewed for the following years: 1897, 1947, 1956, 1966, 1979, and 1995. Historical topographical maps are provided in **Appendix H**. The following is a qualitative review of the historical topographical maps for the aforementioned years:

1897: The Site lies at the far edge of the map and lies near the border between Hudson and Bergen Counties. While many details cannot be identified, it is clear that the Site and the surrounding areas lie on steep cliffs formed by natural erosion by the Hudson River and there are very few waterfront constructed properties.

1947: The Site and surrounding areas have similar topography to the 1897 map, but there is significant waterfront expansion to the east of River Road.

1956: The Site and surrounding areas remain unchanged from the 1947 map beyond minimal natural hydraulic erosion and waterfront development.

1966: The Site and surrounding areas remain unchanged from the 1956 map beyond minimal natural hydraulic erosion and waterfront development.

1979: The Site and surrounding areas have similar topography to the 1966 map, but there is significant waterfront expansion to the east of River Road with three artificial reclamation structures.

1995: The Site and surrounding areas remain unchanged from the 1979 map beyond minimal natural hydraulic erosion and waterfront development.

9.0 SANBORN MAP REVIEW

Sanborn© Fire Insurance Maps were requested from EDR and reviewed for the following years: 1900, 1910, 1922, 1928, 1936, 1950, 1979, 1988, 1991, 1994, 1995, 1999, 2001, 2002, 2003, 2005, and 2006. Copies of the maps are provided in **Appendix I**.

1900 – The Site appears to be vacant of any structures.

1910 – There are three (3) structures on the southern portion of the Site.

1922, 1928 – The Site is vacant of any structures.

1936, 1950 – There are two (2) structures on the southern portion of the Site and five (5) structures are located on the adjacent Hudson County Park.

1979 – The five (5) structures that were previously on the adjacent Hudson County Park are no longer present.

1988, 1991, 1994, 1995, 1999, 2001, 2002, 2003, 2005, and 2006 – No significant changes to the Site.

10.0 HAZARDOUS MATERIALS AND SUBSTANCES

According to the EDR Radius Map Report, provided in **Appendix H**, the Site is not listed in any of the databases searched.

Copies from the 2015 Office of Public Records Act (OPRA) requests submitted to the NJDEP, Hudson County and the Township of North Bergen, as well as responses received, indicate no presence (2015) or past presence of hazardous substances utilized at the Site. Additionally, the United States Environmental Protection Agency (USEPA) *MyProperty* search tool identified no pertinent records for the Site. Copies of the 2015 OPRA requests and responses to the NJDEP and the local and county health department are provided in **Appendix C**.

In addition, a current environment desktop review was performed using the following sources:

- NJDEP's Dataminer database to search for Site Remediation Program cases and well records.
- NJGeoweb's interactive online geographic information systems (GIS) tool to search for potential environmental conditions such as:
 - o Current or former registered underground storage tanks (USTs).
 - o Activity Use Limitations/Institutional Controls such a classification exception area (CEA) or deed noticed areas.
 - o Former/current dry cleaners, gas stations, autobody shops and chromate production sites (as identified by NJDEP).
 - o Incidents and/or releases reported to the NJDEP and recorded under the New Jersey Environmental Management System (NJEMS).
 - o Adjacent properties that are identified on New Jersey's list of Known Contaminated Sites (KCS-NJ).

Based on the reviews of available resources, no hazardous materials and/or substances have been identified at the Site.

In addition to the 2015 OPRA requests and responses provided in **Appendix C**, OPRA requests for updated information were sent to the NJDEP, Hudson County, and the Township of North Bergen on November 13, 2020. Due to the current pandemic, responses to OPRA requests have been delayed. Once the responses are received, RVE will evaluate the responses to determine if any new information is provided since the 2015 OPRA responses. RVE will provide an amendment to this Preliminary Assessment Report to include the more recent OPRA responses. Copies of the 2020 OPRA requests are provided in **Appendix K**.

11.0 WASTEWATER DISCHARGE HISTORY

There is no evidence of wastewater systems such as septic systems observed at the Site.

12.0 PROCESS WASTE STREAMS

No process waste streams, or hazardous waste transport identifications were identified for the Site.

13.0 RADIOACTIVE MATERIALS

No radioactive materials have been reported or identified at the Site.

14.0 DISCHARGE HISTORY

According to the NJDEP SRP and New Jersey Environmental Management System (NJEMS), no reported discharges have been identified at the Site.

Copies from the 2015 Office of Public Records Act (OPRA) requests submitted to the NJDEP, Hudson County and the Township of North Bergen, as well as responses received, indicate no presence (2015) or past presence of hazardous substances utilized at the Site. Additionally, the United States Environmental Protection Agency (USEPA) *MyProperty* search tool identified no pertinent records for the Site. Copies of the 2015 OPRA requests and responses to the NJDEP and the local and county health department are provided in **Appendix C**.

In addition, a current environment desktop review was performed using the following sources:

- NJDEP's Dataminer database to search for Site Remediation Program cases and well records.
- NJGeoweb's interactive online geographic information systems (GIS) tool to search for potential environmental conditions such as:
 - o Current or former registered underground storage tanks (USTs).
 - o Activity Use Limitations/Institutional Controls such a classification exception area (CEA) or deed noticed areas.
 - o Former/current dry cleaners, gas stations, autobody shops and chromate production sites (as identified by NJDEP).
 - o Incidents and/or releases reported to the NJDEP and recorded under the New Jersey Environmental Management System (NJEMS).
 - o Adjacent properties that are identified on New Jersey's list of Known Contaminated Sites (KCS-NJ).

Based on the reviews of available resources, no evidence of a discharge has occurred at the Site.

In addition to the 2015 OPRA requests and responses provided in **Appendix C**, OPRA requests for updated information were sent to the NJDEP, Hudson County, and the Township of North Bergen on November 13, 2020. Due to the current pandemic, responses to OPRA requests have been delayed. Once the responses are received, RVE will evaluate the responses to determine if any new information is provided since the 2015 OPRA responses. RVE will provide an amendment to this Preliminary Assessment Report to include the more recent OPRA responses. Copies of the 2020 OPRA requests are provided in **Appendix K**.

15.0 ENVIRONMENTAL PERMITS

No environmental related permits have been identified for the Site.

16.0 SUMMARY OF ENFORCEMENT ACTIONS

No penalties or enforcement actions were identified for the Site.

17.0 FILL MATERIAL

According to the *Central Park Historic Fill Quadrangle*, no historic fill was identified on the property. Additionally, a review of the NJDEP NJGeoWeb interactive Geographic Information Systems (GIS) tool identified no historic fill on the Site.

A review of historical topographical maps, provided by EDR and included in **Appendix H**, identified no significant changes in Site elevation that would indicate the emplacement of fill material at the Site.

18.0 WASTE DISPOSAL AREA, DUMPS & ILLEGAL LANDFILLS

No waste disposal areas, dumps and/or illegal landfills have been identified at the Site.

19.0 PREVIOUSLY CONDUCTED OR ONGOING REMEDIATION

No previously conducted or on-going remediation has been identified at the Site.

20.0 PROTECTIVENESS EVALUATION AND APPROVED REMEDIES

No engineering controls or approved remedies have been implemented at the Site.

21.0 ORDER OF MAGNITUDE

Since no past environmental investigative activities have been identified at the Site, an order of magnitude evaluation is not warranted.

22.0 POTENTIAL AREAS OF CONCERN

No potential AOC's were identified at the Site during the Site walkthrough. In addition, the initial April 2015 Phase I ESA conducted for the Site did not identify any potential AOC's.

While there was no indication of any former buried tanks on the Site, a Geophysical Investigation in the form of a Ground Penetrating Radar (GPR) survey was conducted on March 19, 2015. The investigation focused in the areas of the previous dwellings and along the eastern property edge adjacent to River Road. This investigation only found underground gas and electrical service lines along the eastern boundary of the Site. The complete investigative was documented in the initial April 2015 Phase I ESA (**Attachment 1**).

23.0 PLANS, FIGURES & DRAWINGS

The Site location is shown on **Figure 1** (U.S.G.S. Topographic Map, Central Park, NJ Quadrangle) and **Figure 2** depicts Site boundaries.

24.0 PRELIMINARY SITE INSPECTION

RVE representatives performed a visual assessment of the Site on November 20, 2020 to identify potential sources of contamination. The weather conditions during the Site visit consisted sunny skies and a temperature of approximately 50 degrees Fahrenheit. The Site inspection was performed unaccompanied. RVE representatives assessed surficial evidence of potential impacts such as waste or refuse dumping, distressed vegetation, stained soils, and/or stained paving.

Site photographs taken at the Site during the inspection are provided in **Appendix E – Photographic Log**. Site processes and conditions observed are incorporated into the relevant sections of this Report.

END OF NARRATIVE

FIGURES

1. U.S.G.S. Map – Central Park, NJ Quadrangle

2. Site Extent



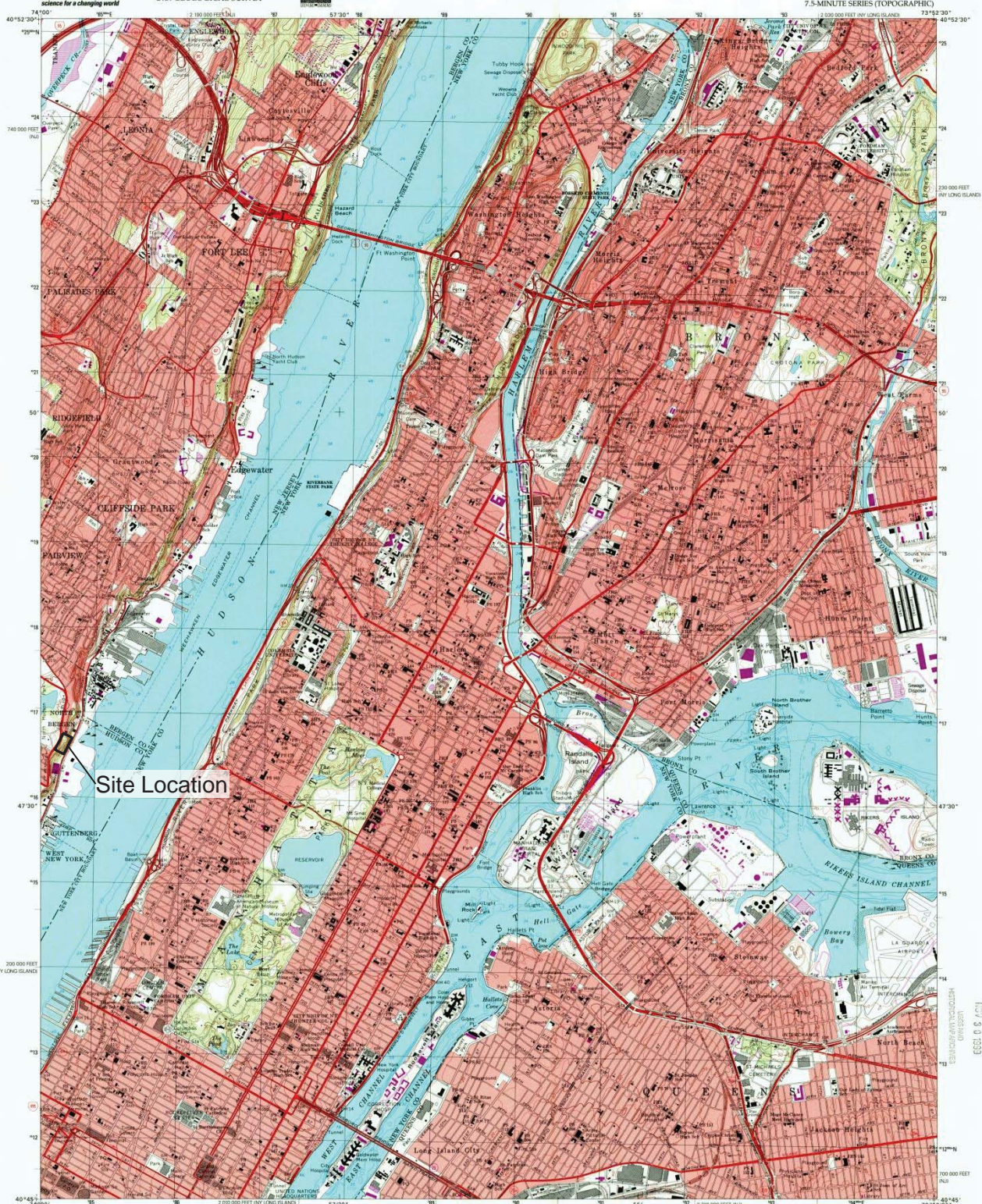
U.S. DEPARTMENT OF THE INTERIOR
U.S. GEOLOGICAL SURVEY



CENTRAL PARK QUADRANGLE

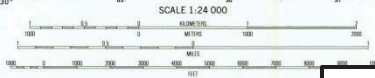
NEW YORK-NEW JERSEY

7.5-MINUTE SERIES (TOPOGRAPHIC)



Site Location

Produced by the United States Geological Survey
Topography compiled 1946. Planimetry derived from imagery taken 1977 and other sources. Projected onto map datum of 1983, no major culture or drainage changes observed. Survey control correct as of 1946. Boundaries, other than corporate, issued 1999. Selected hydrographic data compiled from NGS charts 226, 274, 745, 746, and 547 (1946). This information is not intended for navigational purposes. North American Datum of 1927 (NAD 27) Projection: New York coordinate system, Long Island zone Transverse Mercator
10 Official ticks: New York coordinate system, Long Island zone and New Jersey coordinate system
1000-meter Universal Transverse Mercator grid, zone 18
North American Datum of 1983 (NAD 83) is shown by dashed corner ticks. The values of the tick between NAD 27 and NAD 83 for 7-minute intersections are obtainable from National Geographic Survey MONITOR software
There may be private buildings within the boundaries of the National or State reservations shown on the map. Information shown in purple may not meet USGS content standards and may conflict with previously mapped contours.



CONTOUR INTERVAL 10 FEET
NATIONAL GEODETIC VERTICAL DATUM OF 1983
TO CONFORM WITH THE NATIONAL MAP ACT OF 2004
DEPTH CURVES AND SOUNDINGS IN FEET, DASHED, MAP DATE 1976
THE RELATIONSHIP BETWEEN THE TWO DATUMS OF VERTICAL
ELEVATION IS SHOWN BY THE FOLLOWING:
4 FEET IN THE HUDSON RIVER AND 5 FEET IN THE EAST RIVER

ROAD CLASSIFICATION
Primary highway
Secondary highway
Light-duty road, hard or
improved surface
Unimproved road

7903 RIVER ROAD
Figure 1
Site Location Map



7903 RIVER ROAD
Block 437, Lots 2.01 & 2.02
Figure 2
Property Boundary

Appendix A

The Green Acres Program Memorandum, September 29, 2016



The Green Acres Program
M E M O R A N D U M

TO: Caroline Armstrong, Program Specialist
Bureau of Legal Services & Stewardship

FROM: Michael Buriani, Supervising Environmental Specialist MB 10-6-2016

RE: SHC #0900005 and 0908003
Replacement Parcel: Block 437, Lots 2.01 and 2.02
N. Bergen Twp., Hudson County

DATE: October 6, 2106

As requested, I have reviewed the April 2015 "Phase 1 Environmental Site Assessment Report" (Report) which was submitted for the above replacement parcel. The Report was prepared by Remington Vernick & Arango Engineers.

Findings: The Report does not satisfy the Green Acres requirement at N.J.A.C. 7:36-8.1(d)1 to perform a preliminary assessment since it was not prepared in accordance with the Technical Requirements for Site Remediation (TRSR), N.J.A.C. 7:26E, as well as the NJDEP's October 2015 Preliminary Assessment Technical Guidance (PATG) document available at http://www.state.nj.us/dep/srp/guidance/srra/pa_soils_guidance.pdf. Therefore, the applicant shall provide all additional information required by the TRSR and PATG, including the following information:

1. The applicant shall re-submit copies of the aerial photographs which depict the property boundaries.
2. The preliminary assessment data gathering activities should include diligent inquiry into the presence or potential presence of fill material used at the site to replace soil or raise the topographic elevation of the site, including the dates of emplacement, type/contents of fill material, and any analytical data regarding the fill material. Therefore, the applicant shall provide an addendum to the PAR which includes this information. Please note that the NJDEP's Geographic Information System database is one source for this information and may be accessed at <http://www.nj.gov/dep/gis/>; however, this database should not be used as the only line of evidence to support the presence of historic fill.
3. The Report was not certified, pursuant to N.J.A.C. 7:26E-1.6(a)2. The applicant shall certify the submittal using the following wording: *I certify under penalty of law that I have personally examined and am familiar with the information submitted herein, including all attached documents, and that based on my inquiry of those individuals immediately responsible for obtaining the information, to the best of my knowledge, I believe that the submitted information is true, accurate and complete. I am aware that there are significant civil penalties for knowingly submitting false, inaccurate or incomplete information and that I am committing a crime of the fourth degree if I make a written false statement which I do not believe to be true. I am also aware that if I knowingly direct or authorize the violation of any statute, I am personally liable for the penalties.*
4. Contaminated fill material was placed on the property immediately to the west of the above lots. The PAR shall propose soil sampling to address the potential for fill material to be present on Lots 2.01 and 2.02 and the potential for the contaminants in that fill material to have impacted Lots 2.01 and 2.02.

The applicant shall provide the above information in order to comply with N.J.A.C. 7:36-26.10(d)2iii.10 before the application will be submitted for Commissioner and State House Commission approval.

Appendix B

EDR Historical Aerial Photographs



INQUIRY #: 4197855.12

YEAR: 1943

| = 500'





INQUIRY #: 4197855.12

YEAR: 1954

| = 500'





INQUIRY #: 4197855.12

YEAR: 1966

| = 500'





INQUIRY #: 4197855.12

YEAR: 1975

| = 500'





INQUIRY #: 4197855.12

YEAR: 1984

| = 500'





INQUIRY #: 4197855.12

YEAR: 1995

| = 500'





INQUIRY #: 4197855.12

YEAR: 1995

| = 500'





INQUIRY #: 4197855.12

YEAR: 2006

| = 500'






INQUIRY #: 4197855.12

YEAR: 2008

| = 500'





INQUIRY #: 4197855.12

YEAR: 2009

| = 500'





INQUIRY #: 4197855.12

YEAR: 2010

| = 500'





INQUIRY #: 4197855.12

YEAR: 2011





| = 500'

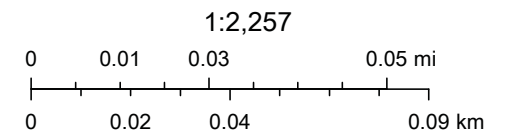


NJDEP GIS Data Viewer - 2012 Aerial



11/23/2020, 4:30:44 PM

-  Output Query
-  Parcels Data (Block and Lot)
-  County Boundaries
-  Roads NJ (Centerlines)



New York State, GeoEye, Maxar, Microsoft





New Jersey Department of Environmental Protection

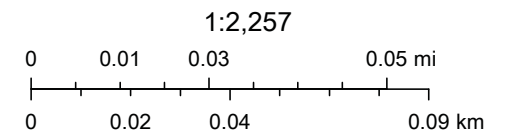
NJDEP | NJDEP, Bureau of Energy and Sustainability Edition 20190327 | New Jersey Office of Information Technology (NJGIT), Office of Geographic Information Systems | NJDEP, USEIA | NJ Department of Environmental Protection, Division of Information

NJDEP GIS Data Viewer - 2013 Aerial



11/23/2020, 4:29:46 PM

-  Output Query
-  Parcels Data (Block and Lot)
-  County Boundaries
-  Roads NJ (Centerlines)



New York State, GeoEye, Maxar, Microsoft

New Jersey Department of Environmental Protection

NJDEP | NJDEP, Bureau of Energy and Sustainability Edition 20190327 | New Jersey Office of Information Technology (NJGIT), Office of Geographic Information Systems | NJDEP, USEIA | NJ Department of Environmental Protection, Division of Information

NJDEP GIS Data Viewer - 2015 Aerial



11/23/2020, 4:28:09 PM

 Output Query  Parcels Data (Block and Lot)

 County Boundaries Roads NJ (Centerlines)

1:2,257

New York State, GeoEye, Maxar, Microsoft

New Jersey Department of Environmental Protection

NJDEP | NJDEP, Bureau of Energy and Sustainability Edition 20190327 | New Jersey Office of Information Technology (NJGIT), Office of Geographic Information Systems | NJDEP, USEIA | NJ Department of Environmental Protection, Division of Information

Appendix C

OPRA Records (2015)

**HUDSON REGIONAL HEALTH COMMISSION
MEADOWVIEW COMPLEX
595 COUNTY AVENUE, BUILDING 1, SECAUCUS, NEW JERSEY 07094
TEL. (201) 223-1133 FAX (201) 223-0122**

John P. Sarnas, President

Carrie Nawrocki, Director

12/23/2016

Kyle A. Carlson
232 Kings Highway East
Haddonfield, NJ 08033

Dear Sir or Madam:

On 12/12/2016, the Hudson Regional Health Commission received your letter of request for information pertaining to the property located at 7903-7909 River Road, North Bergen, New Jersey. The following disposition is noted:

No records were located for the address listed.

Number of Pages Provided: 0

Copy Charges: \$

Shipping Charges: \$

Total Due: \$ 0

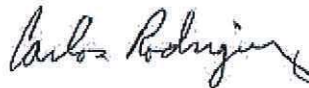
The Commission appreciates your prompt payment of any total due. Payment must be made by check or money order; no cash payments can be accepted.

The Hudson Regional Health Commission is an independent agency; it is not a department of any county or municipal government structure. Therefore, any requests for information from any county or municipal department must be made directly to those bodies.

Please be advised that information provided pertains only to addresses specifically listed in the request. Requests cannot be processed for general areas or "surrounding properties". The Hudson Regional Health Commission has provided you with the results of its record search at your request. In doing so, no warranties, express or implied are being made as to the accuracy of the information provided. In accepting this service from the Hudson Regional Health Commission, you understand and accept that the release of this information implies no warranty, guarantee or insurance policy, and that if you want such assurances, you will purchase such instruments and information from others.

If you have any questions regarding the information provided, please feel free to contact me.

Sincerely,



Carlos Rodriguez
Records Custodian

Tracking No: 3721

"SERVING BAYONNE, EAST NEWARK, GUTTENBERG, HARRISON, HOBOKEN,
JERSEY CITY, KEARNY, NORTH BERGEN, SECAUCUS,
UNION CITY, WEEHAWKEN, WEST NEW YORK."



THOMAS A. DeGISE
COUNTY EXECUTIVE

DONATO J. BATTISTA
COUNTY COUNSEL

NEIL J. CARROLL, Jr.
COUNTY ADJUSTER

COUNTY OF HUDSON
OFFICE OF THE COUNTY ADJUSTER
DEPARTMENT OF LAW
ADMINISTRATION ANNEX
567 PAVONIA AVENUE
JERSEY CITY, NJ 07306

Phone: (201) 795-6250
Fax: (201) 217-5003

December 8, 2016

Kyle A. Carlson
232 Kings Highway East
Haddonfield, NJ 08033

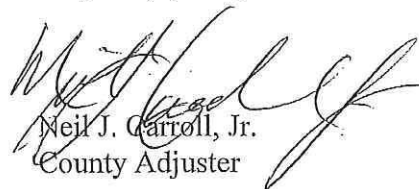
RE: Open Public Record/Kyle A. Carlson
For 7903 River Road, North Bergen, NJ

Dear Mr. Carlson:

I have taken the liberty of forwarding your request to the Hudson Regional Health Commission. This is where such requests should be sent in the future.

Please do not hesitate to contact me at the above listed number should you have any questions or require additional information.

Very truly yours,


Neil J. Carroll, Jr.
County Adjuster

NJC/DC
encl.



THOMAS A. DeGISE
COUNTY EXECUTIVE

DONATO J. BATTISTA
COUNTY COUNSEL

NEIL J. CARROLL, Jr.
COUNTY ADJUSTER

COUNTY OF HUDSON
OFFICE OF THE COUNTY ADJUSTER
DEPARTMENT OF LAW
ADMINISTRATION ANNEX
567 PAVONIA AVENUE
JERSEY CITY, NJ 07306

Phone: (201) 795-6250
Fax: (201) 217-5003

December 8, 2016

Ms. Carrie Nawrocki, Executive Director
Hudson Regional Health Commission
595 County Road - Building 1
Secaucus, New Jersey 07094


RE: Open Public Records/Kyle A. Carlson
For 7903-7909 River Road, North Bergen, NJ

Dear Ms. Nawrocki:

Enclosed, please find a copy of the above mentioned request. I have advised Kyle A. Carlson that I would forward their request to the Commission on their behalf. Please issue your response directly to the requestor.

Thank you in advance for your kind attention to this matter.

Very truly yours,


Neil J. Carroll, Jr.
County Adjuster

NJC/DC
encl.



FAX TRANSMISSION

TOWNSHIP OF NORTH BERGEN

ERIN BARILLAS

TOWNSHIP CLERK

4233 Kennedy Boulevard

North Bergen, New Jersey 07047

Telephone: (201) 392-2024

Fax: (201) 330-7694

e-mail: erinbarillas@northbergen.org

DATE:

Dec 20, 2016

TO:

Kyle Carlson

FAX:

856-429-5904

FROM:

D. Gonzalez

PAGES:

5

=====

As per your Request for Records.



JANET CASTRO
DIRECTOR

TOWNSHIP OF NORTH BERGEN

DEPARTMENT OF PUBLIC HEALTH

1116 - 43RD STREET, 2ND FLOOR
NORTH BERGEN, NEW JERSEY 07047
WWW.NORTHBERGEN.ORG



TELEPHONE
(201) 392-2084-85-88

FAX
(201) 392-2153

MEMO

To: Erin Barillas/ Township Clerk

From: Janet Castro

Subject: Record Request

Date: December 12, 2016

Re: 7903-7909 River Road

No information was found for the above mentioned property.

If you have any additional questions, please do not hesitate to contact this office.

Deidry Gonzalez

From: Bernard Mirandi <bmirandi@boswellengineering.com>
Sent: Monday, December 19, 2016 4:03 PM
To: Deidry Gonzalez
Cc: 'Michaelynn Demarest'; 'Dennis Harrington'
Subject: FW: OPRA REQUEST: 1811 PATERSON PLANK RD BLOCK:27, LOT: 27, & 7903-7909 RIVER RD, BLOCK:437, LOTS: 2.01,2.02 (NB-1345X)
Attachments: 201612091003.pdf

Deidry,

Regarding 7903-7909 River Road, we have reviewed our file NB-1311 - NB Planning Board application and determined that we have not received any geotechnical information from the applicant relative to the specifics of their OPRA request.

We will follow up with you tomorrow on 1811 Paterson Plank Rd.

Regards,
Bernard N. Mirandi, P.E.
<<http://www.boswellengineering.com/>>

-----Original Message-----

From: Deidry Gonzalez [<mailto:dgonzalez@northbergen.org>]
Sent: Friday, December 09, 2016 11:12 AM
To: Bernie Mirandi (bmirandi@boswellengineering.com)
Cc: Deidry Gonzalez
Subject: OPRA REQUEST: 1811 PATERSON PLANK RD BLOCK:27, LOT: 27, & 7903-7909 RIVER RD, BLOCK:437, LOTS: 2.01,2.02

Good Morning Bernie,

Please see attached request for public records. If you should have any information, please have it to me by 12/20/2016.

Thank You.
Deidry Gonzalez

Appendix D

Central Park Mapped Historic Fill Quadrangle

EXPLANATION

The "Brownfield and Contaminated Site Remediation Act" (N.J.S.A. 58:10B-1 et seq.) requires the Department of Environmental Protection to map regions of the state where large areas of historic fill exist and make this information available to the public. This map shows areas of historic fill covering more than approximately 5 acres. For the purposes of this map, historic fill is non-indigenous material placed on a site in order to raise the topographic elevation of the site. No representation is made as to the composition of the fill or presence of contamination in the fill. Some areas mapped as fill may contain chemical-production waste or ore-processing waste that exclude them from the legislative definition of historic fill.

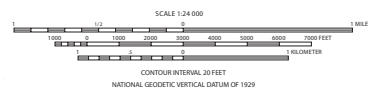
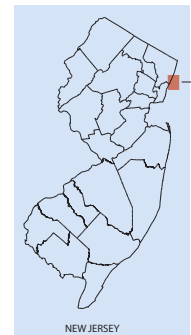
Fill was mapped from stereo aerial photography taken in March 1979, supplemented in places by planimetric aerial photography taken in the spring of 1991 and 1992. Additional areas of fill were mapped by comparing areas of swamp, marsh, and floodplain shown on archival topographic and geologic maps on file at the N. J. Geological Survey, dated between 1840 and 1910, to their modern extent. In a few places, fill was mapped from field observations and from drillers' logs of wells and borings.

Most urban and suburban areas are underlain by a discontinuous layer of excavated indigenous soil mixed with varying amounts of non-indigenous material. This material generally does not meet the definition of historic fill and is not depicted on this map. Also, there may be historic fills that are not detectable on aerial photography or by archival map interpretation and so are not shown on this map, particularly along streams in urban and suburban areas.

Use of the maps related to the Technical Rules, N.J.A.C. 7:26E

This map is provided for informational purposes only. The use of this map as the only source of information regarding the presence of historic fill at a site does not fulfill the diligent inquiry requirements of the Preliminary Assessment set forth at, N.J.A.C. 7:26E-3.1(c). This map may be used as one source of information to fulfill the requirements of the Site Investigation at, N.J.A.C. 7:26E-3.12. **This map is not intended to fulfill the Remedial Investigation requirements associated with historic fill at, N.J.A.C. 7:26E-4.6(b).**

Historic Fill
Non-Fill Area



7903-7909 River Road
North Bergen, Hudson County NJ
Figure 3 - Central Park Mapped
Historic Fill Quadrangle

HISTORIC FILL OF THE CENTRAL PARK QUADRANGLE

2004

The information shown here is subject to periodic update and revision.
Base map from U. S. Geological Survey, 1966. Photos revised 1979.
Digital data is available upon request from the New Jersey Geological Survey.

Fill mapping by S.D. Stanford
GIS cartography by M. Grant

Appendix E

Photograph Log



Figure 1 View from Cove Court looking Northwest.



Figure 2 View from Cove Court looking Southwest.



Figure 3 View from North of property looking South.




Figure 4 View from the South Looking North

Appendix F

NJPropertyFax Property Tax Information

Property Location			
7909 RIVER RD, North Bergen 07047-6222			
908 (North Bergen Township), Block: 437, Lot: 2.01 (Old Block: 437A, Old Lot: 2A)			
Year			
2020			
Year			
2020			
Year			
2020			
Property Information		Assessment Data	
Class: Class: 15C - Public Property		Total Value: \$346,900.00	
Additional Lots:		Land Value: \$346,900.00	
Bld Description:		Improvement Value: \$0.00	
Land Description: 667X 40		% Improvement: 0.0	
Acreage: 0.6125		Special Tax Codes:	
Square Footage: 0		Deductions: Senior() Veteran() Widow() Surv. Spouse() Disabled()	
Zoning: P2, Usage: VACANT LAND		Exemption: 9	
Year Constructed: 0		Exemption statute: 0000000000000	
Use Code: 0		2018 Rate: 5.636; 2018 Ratio: 41.9%; 2018 Taxes: \$19,551.28	
# Dwellings: 0		2019 Rate: 5.726; 2019 Ratio: 39.5%; 2019 Taxes: \$19,863.49	
Census Tract: 141.01		2020 Rate: N/A; 2020 Ratio: 38.82%; 2020 Taxes: \$0.00	
Current Owner			Sale Data
COUNTY OF HUDSON			Date: 12/02/2015
567 PAVONIA AVE			Price: \$730,000.00
Jersey City, NJ 07306-1803			Ratio: 0.48%
Previous Owner:			Deed Book: 09083
			Deed Page: 00640
Latest Sales Detail			
Recorded: 09/25/2007	Sales Price: \$1,060,000.00	Recorded:	Sales Price:
Sales Date: 09/05/2007	Sales Ratio: 2.88%	Sales Date:	Sales Ratio:
Deed Book: 83350	Use Code:	Deed Book:	Use Code:
Deed Page: 75000	Not Usable: 33	Deed Page:	Not Usable:
Buyer			Buyer
COUNTY OF HUDSON			
567 PAVONIA AVE			
Jersey City, NJ 07306-1803			
Seller			Seller
TOWNSHIP OF NORTH BERGEN			
4233 KENNEDY BLVD			
North Bergen, NJ 07047-2779			

Property Location			
7903 RIVER RD, North Bergen 07047-6222			
908 (North Bergen Township), Block: 437, Lot: 2.02 (Old Block: 437A, Old Lot: 2B)			
Year			
2020			
Year			
2020			
Year			
2020			
Year			
2020			
Year			
2020			
Property Information		Assessment Data	
Class: Class: 15F - Other Tax Exempt		Total Value: \$60,800.00	
Additional Lots:		Land Value: \$60,800.00	
Bld Description:		Improvement Value: \$0.00	
Land Description: 80X40		% Improvement: 0.0	
Acreage: 0.0735		Special Tax Codes:	
Square Footage: 1584		Deductions: Senior() Veteran() Widow() Surv. Spouse() Disabled()	
Zoning: P2, Usage: VACANT LAND		Exemption: 9	
Year Constructed: 1940		Exemption statute: 40A:12-1	
Use Code: 0		2018 Rate: 5.636; 2018 Ratio: 41.9%; 2018 Taxes: \$3,426.68	
# Dwellings: 1		2019 Rate: 5.726; 2019 Ratio: 39.5%; 2019 Taxes: \$3,481.40	
Census Tract: 141.01		2020 Rate: N/A; 2020 Ratio: 38.82%; 2020 Taxes: \$0.00	
Current Owner		Sale Data	
COUNTY OF HUDSON		Date: 12/02/2015	
567 PAVONIA AVE		Price: \$730,000.00	
Jersey City, NJ 07306-1803		Ratio: 0.08%	
Previous Owner:		Deed Book: 09083	
		Deed Page: 00640	
Latest Sales Detail			
Recorded: 09/09/2008	Sales Price: \$1.00	Recorded:	Sales Price:
Sales Date: 03/07/2008	Sales Ratio: 11290000.0%	Sales Date:	Sales Ratio:
Deed Book: 86050	Use Code: 959	Deed Book:	Use Code:
Deed Page: 13300	Not Usable: 3	Deed Page:	Not Usable:
Buyer			Buyer
COUNTY OF HUDSON			
567 PAVONIA AVE			
Jersey City, NJ 07306-1803			
Seller			Seller
HERNANDEZ,ABEL& CABRERA, BERNAVE			
4 CECILIA AVE			
Cliffside Park, NJ 07010			

Appendix G

EDR Chain of Title

EDR Chain of Title Report

The EDR Chain of Title Report tracks a line of successive owners from the present back to 1940 of a particular parcel of property, linked together by recorded transactions which pass title. Available nationwide, this report provides a summary of a property's ownership history and is a valuable source for determining the prior uses of a property.

A network of professional, abstractors following established procedures, use client supplied address information to locate:

- Historical Chain of Title;
- Leases and Miscellaneous

Thank you for your business.

Please contact EDR at 1-800-352-0050
with any questions or comments.

Disclaimer = Copyright and Trademark Notice

This report was prepared for the use of Environmental Data Resources, Inc., and All States Title Research, exclusively. This report is neither a guarantee of title, a commitment to insure, or a policy of title insurance. NO WARRANTY, EXPRESSED OR IMPLIED, IS MADE WHATSOEVER IN CONNECTION WITH THIS REPORT. Environmental Data Resources, Inc. (EDR) and All States Title Research specifically disclaim the making of any such warranties, including without limitation, merchantability or fitness for a particular use or purpose. The information contained in this report is retrieved as it is recorded from the various agencies that make it available. The total liability is limited to the fee paid for this report.

Copyright 2010 by Environmental Data Resources, Inc. All rights reserved. Reproduction in any media or format, in whole or in part, of any report or map of Environmental Data Resources, Inc., or its affiliates, is prohibited without prior written permission.

EDR and its logos are trademarks of Environmental Data Resources, Inc. or its affiliates. All other trademarks used herein are the property of their respective owners.

EDR Chain of Title Report

TARGET PROPERTY INFORMATION

ADDRESS

7905-7907 River Rd
7905-7907 River Rd
North Bergen, NJ, 07047

RESEARCH SOURCE

Source 1: Hudson County Board of Taxation
Source 2: Hudson County Register of Deeds
Examiner's Notes: Public records of Hudson County, New Jersey were searched from January 1, 1940 to February 17, 2015, and no other deeds vesting title in the subject property were found of record during the period searched.

HISTORICAL CHAIN OF TITLE

Current Owner: 7903 River Road, LLC
Legal Description: See attached deed
Property Identifiers: Block 437, Lot 2.01

Current Owner: 7903 River Road, LLC
Legal Description: See attached deed
Property Identifiers: Block 437, Lot 2.02

HISTORICAL CHAIN OF TITLE

See Exhibit 'A'.

LEASES AND MISCELLANEOUS

See Exhibit 'B'.

EDR Chain of Title Report

Chain of Title

Exhibit "A"

EDR Chain of Title Report

HISTORICAL CHAIN OF TITLE

PARCEL NO. **Block 437, Lot 2.01**

Chain 1

Type of deed:	Deed
Title received from:	The Township of North Bergen
Title is vested in:	7903 River Road, LLC
Deed recorded:	09/25/2007
Instrument:	8335-75
Comments:	The Township of North Bergen acquired title to the property prior to 1940.

PARCEL NO. Block 437, Lot 2.02

Chain 2

Type of deed: Deed
Title received from: The Township of North Bergen
Title is vested in: Lennart Nylander
Deed recorded: 01/29/1953
Instrument: 2536-302
Comments: The Township of North Bergen acquired title to the property prior to 1940.

Type of deed: Deed
Title received from: Lennart Nylander and Inga O. Nylander, his wife
Title is vested in: John J. Fischetto
Deed recorded: 08/20/1953
Instrument: 2559-554
Comments:

Type of deed: Deed
Title received from: John J. Fischetto and Hilda Fischetto, his wife
Title is vested in: Silvio Perez and Antonia Perez, his wife
Deed recorded: 08/25/1969
Instrument: 3062-1115
Comments:

Type of deed: Deed
Title received from: Silvio Perez and Antonia Perez, his wife
Title is vested in: Robert S. Goldfarb and Aida Goldfarb, his wife; et als
Deed recorded: 12/19/1972
Instrument: 3132-1169
Comments:

Type of deed: Deed
Title received from: Robert S. Goldfarb and Aida Goldfarb, his wife; et als
Title is vested in: Alejandro Vargas and Esther C. Vargas
Deed recorded: 04/18/1973
Instrument: 3139-1012
Comments:

Type of deed: Deed
Title received from: Alejandro Vargas and Esther C. Vargas
Title is vested in: Michael Lynch
Deed recorded: 03/04/1974
Instrument: 3158-798
Comments:

Type of deed: Deed
Title received from: Michael Lynch and Eileen Lynch
Title is vested in: D & G Commercial Realty Corp.
Deed recorded: 10/05/1979
Instrument: 3286-430
Comments:

Type of deed: Deed
Title received from: D & G Commercial Realty Corp.
Title is vested in: Charles Sepulveda and Mercy Sepulveda
Deed recorded: 05/14/1998
Instrument: 5284-279
Comments:

Type of deed: Deed
Title received from: Charles Sepulveda and Mercy Sepulveda
Title is vested in: Abel Hernandez and Bernave Cabrera
Deed recorded: 11/21/2003
Instrument: 7170-310
Comments:

Type of deed: Deed
Title received from: Abel Hernandez and Bernave Cabrera
Title is vested in: 7903 River Road, LLC
Deed recorded: 09/09/2008
Instrument: 8605-133
Comments:

EDR Chain of Title Report

LEASES AND MISCELLANEOUS

Exhibit "B"

EDR Chain of Title Report

LEASES and MISCELLANEOUS

1. Type of Instrument:

First Party:

Second Party:

Recorded:

Book:

Page:

Document No:

2. Type of Instrument:

First Party:

Second Party:

Recorded:

Book:

Page:

Document No:

Prepared By:


Brian M. Chewcaskie, Esq.

Record & Return:

Alonso & Navarette, LLC
6121 Kennedy Boulevard
North Bergen, NJ 07047

A COPY OF THIS DEED
HAS BEEN SENT TO ASSESSOR'S OFFICE

DEED

THIS DEED is made on September 5, 2007

000012827
RECEIVED
AND
RECORDED
DEE

09/25/2007 11:01A
WILLIE L. FLOOD
HUDSON COUNTY
REGISTER OF DEEDS
Receipt No. 409513

BETWEEN: TOWNSHIP OF NORTH BERGEN, A Municipal Corporation of the State of New Jersey, located at 4233 Kennedy Boulevard, North Bergen, NJ 07047, referred to as the *Grantor*,

AND 7903 RIVER ROAD, LLC, having an address of 224 61st Street, West New York, New Jersey 07093, referred to as the *Grantee*.

The words "Grantor" and "Grantee" shall mean all Grantors and Grantees listed above.

1. **Transfer of Ownership.** The Grantor grants and conveys (transfers ownership of) the property (called the "Property") described below to the Grantee. This transfer is made for the sum of **One Million Sixty Thousand Dollars (\$1,060,000.00)**

The Grantor acknowledges receipt of this money.

2. **Tax Map Reference.** (N.J.S.A. 46:15-1.1) Municipality of North Bergen
Block No. 437 (f/k/a 437A) Lot No. 2.01 (f/k/a 2.A) Qualifier No. _____
Account No. _____

3. **Property.** The property consists of the land and all the buildings and structures on the land in the Township of North Bergen, County of Hudson and State of New Jersey. The legal description is annexed hereto and made a part hereof.

The street address of the Property is 7909-8121 River Road, North Bergen, NJ 07047

BEING premises conveyed to the grantor by Final Judgment dated May 17, 1922 recorded September 25, 1937 in the Register's Office of the County of Hudson, New Jersey, in Deed Book 1909, page 383.

This conveyance is made in accordance with the provisions of the Local Lands & Buildings Law, N.J.S.A. 40A:12-1 et seq., and was authorized by Ordinance No. 1094-07 of the Township of North Bergen adopted on June 16, 2007 in accordance with the provisions of the Open Public Meetings Act, N.J.S.A. 10:4-6 et seq.

4. **Promises by Grantor.** The Grantor promises that the Grantor has done no act to encumber the Property. This promise is called a "covenant as to grantor's acts" (N.J.S.A.46:4-6). This promise means that the Grantor has not allowed anyone else to obtain any legal rights which affect the Property (such as by making a mortgage or allowing a judgment to be entered against the Grantor).

Consideration : \$1060000.0 Exempt Code: E

County	State	N.P.N.R.F	Total
0.00	0.00	0.00	0.00
General	Public	Extra	1% Tax
0.00	0.00	0.00	0.00
Fee		Date: 09/25/2007	

R 9/25/07

BK:08335 PG:00075

5. **Signatures.** The Grantor signs this Deed as of the date at the top of the page. (Print name below each signature).

Witness:

Carol Ann Fontana
Carol Ann Fontana, Township Clerk

TOWNSHIP OF NORTH BERGEN

By: Nicholas Sacco
Nicholas Sacco, Mayor

STATE OF NEW JERSEY)
ss
COUNTY OF HUDSON)

BE IT REMEMBERED, that on this 22 day of August, 2007, before me, the subscriber, personally appeared **Carol Ann Fontana**, who being by me duly sworn on her oath, deposed and made proof to my satisfaction that she is the Clerk of the Township of North Bergen, a municipal corporation, the corporation named in the within Instrument, that **Nicholas Sacco** is the Mayor of said municipality; that the execution, as well as the making of this instrument has been duly authorized by a proper resolution of the Governing Body of the said municipality; that deponent well and truly knows the corporate seal of said municipality and the seal affixed to said instrument is such seal and was thereto affixed, and said instrument signed and delivered by said Mayor as and for his voluntary act and deed and as and for the voluntary act and deed of said municipality, made this Deed for One Million Sixty Thousand Dollars (\$1,060,000.00) as the full and actual consideration paid or to be paid for the transfer of title (as such consideration is defined in N.J.S.A. 46:15-5.) in the presence of deponent, who thereupon subscribed her name thereto as witness.

Carol Ann Fontana
Carol Ann Fontana, Township Clerk

Sworn to and subscribed
before me this 22 day
of August, 2007

Geraldine Baker

GERALDINE BAKER
NOTARY PUBLIC OF NEW JERSEY
MY COMMISSION EXPIRES APRIL 3, 2012

DIAZ LAND SURVEYING, L.L.C.

615 Wyckoff Avenue - Wyckoff - New Jersey - 07481
Phone: (201) 560-1253 - Fax: (201) 560-1254
E-mail: diaz@diazlandsurveying.com
Certificate of Authorization No. 24GA28097800

Deed Description
Tax Map Lot 2A, Block 437A
River Road, Township of North Bergen
Hudson County, New Jersey

Project 07054

A COPY OF THIS DEED
HAS BEEN SENT TO ASSESSOR'S OFFICE

Beginning at the intersection formed by the northwesterly sideline of River Road with division line between lot 2A and lot 2B in block 437A as shown on the municipal tax map of the Township of North Bergen, Hudson County and running; thence,

1. Along said division line North 58 degrees 37 minutes 03 seconds West 40.03 feet; thence,
2. Along the division line between plot 1 and lot 2A in block 437A North 26 degrees 24 minutes 33 seconds East 666.28 feet to the northeasterly line of plot 1 and lot 2A in block 437A; thence,
3. Along the same South 59 degrees 08 minutes 07 seconds East 40.00 feet to said northwesterly sideline of River Road; thence,
4. Along the same South 26 degrees 24 minutes 33 seconds West 666.64 feet to the Point or Place of Beginning.

Containing 26,578 square feet (0.610 acres)



John Diaz, P.L.S.
New Jersey Professional Land Surveyors License Number 41638

STATE OF NEW JERSEY

AFFIDAVIT OF CONSIDERATION FOR USE BY SELLER

(Chapter 49, P.L. 1968, as amended through Chapter 33, P.L. 2006) (N.J.S.A. 46:15-5 et seq.)

BEFORE COMPLETING THIS AFFIDAVIT, PLEASE READ THE INSTRUCTIONS ON THE REVERSE SIDE OF THIS FORM.

STATE OF NEW JERSEY } SS. County Municipal Code
COUNTY OF BERGEN } 0908

Municipality of Property Location: North Bergen*

FOR RECORDER'S USE ONLY

Consideration \$ 1,060,000
RTF paid by seller \$ 1,060,000
Date 9-14-07 By VS

* Use symbol "C" to indicate that fee is exclusively for county use.

(1) PARTY OR LEGAL REPRESENTATIVE (See Instructions 3 and 4 attached)

Deponent, Brian M. Chewcaskie, being duly sworn according to law upon his/her oath deposes

and says that he/she is the legal representative in a deed dated Sept. 5, 2007

(Grantor, Grantee, Legal Representative, Corporate Officer, Officer of Title Co., Lending Institution, etc.)

transferring real property identified as Block No. 437 (f/k/a 437.A) Lot No. 2.01 (fka 2.A) located at
7909-8121 River Road, North Bergen, NJ and annexed thereto.

(Street Address, Town)

(2) CONSIDERATION: \$ 1,060,000 (See Instructions 1 and 5)

(3) Property transferred is Class 4A 4B 4C (circle one). If Class 4A, calculation in Section 3A is required.

(3A) REQUIRED CALCULATION OF EQUALIZED VALUATION FOR ALL CLASS 4A COMMERCIAL PROPERTY TRANSACTIONS: (see Instructions 5A and 7)

Total Assessed Valuation ÷ Director's Ratio = Equalized Assessed Valuation

\$ 1,060,000 ÷ 100% = \$ 1,060,000

If Director's Ratio is less than 100%, the equalized valuation will be an amount greater than the assessed value. If Director's Ratio is equal to or in excess of 100%, the assessed value will be equal to the equalized value.

(4) FULL EXEMPTION FROM FEE: (see Instruction 8)

Deponent states that this deed transaction is fully exempt from the Realty Transfer Fee imposed by C. 49, P.L. 1968, as amended through C. 66, P.L. 2004, for the following reason(s). Mere reference to the exemption symbol is insufficient. Explain in detail. Grantor is municipal corporation of the State of New Jersey

(5) PARTIAL EXEMPTION FROM FEE: (see Instruction 9) NOTE: All boxes below apply to grantor(s) only.

ALL BOXES IN APPROPRIATE CATEGORY MUST BE CHECKED. Failure to do so will void claim for partial exemption.

Deponent claims that this deed transaction is exempt from the State's portion of the Basic Fee, Supplemental Fee and General Purpose Fee, as applicable, imposed by C. 176, P.L. 1975; C. 113, P.L. 2004 and C. 66, P.L. 2004 for the following reason(s):

A. SENIOR CITIZEN (see Instruction 9)

- ☐ Grantor(s) 62 years of age or over.*
☐ One- or two-family residential premises.
☐ Resident of the State of New Jersey.

- ☐ Owned and occupied by grantor(s) at time of sale.
☐ Owners as joint tenants must all qualify.

B. BLIND (see Instruction 9)

- ☐ Grantor(s) legally blind.*
☐ One- or two-family residential premises.
☐ Owned and occupied by grantor(s) at time of sale.
☐ Owners as joint tenants must all qualify.
☐ Resident of the State of New Jersey.

* IN THE CASE OF HUSBAND AND WIFE/CIVIL UNION PARTNERS, ONLY ONE GRANTOR NEEDS TO QUALIFY IF OWNED AS TENANTS BY THE ENTIRETY.

DISABLED (see Instruction 9)

- ☐ Grantor(s) permanently and totally disabled.*
☐ Receiving disability payments.*
☐ Not gainfully employed.*
☐ One- or two-family residential premises.
☐ Owned and occupied by grantor(s) at time of sale.
☐ Owners as joint tenants must all qualify.
☐ Resident of the State of New Jersey.

C. LOW AND MODERATE INCOME HOUSING (see Instruction 9)

- ☐ Affordable according to HUD standards.
☐ Reserved for occupancy.
☐ Meets income requirements of region.
☐ Subject to resale controls.

(6) NEW CONSTRUCTION (see Instructions 2, 10 and 12)

- ☐ Entirely new improvement.
☐ Not previously used for any purpose.

BK=08335 PG=00078

- ☐ Not previously occupied.
☐ "NEW CONSTRUCTION" printed clearly at the top of the first page of the deed.

(7) Deponent makes this Affidavit to induce the County Clerk or Register of Deeds to record the deed and accept the fee submitted herewith in accordance with the provisions of Chapter 49, P.L. 1968, as amended through Chapter 33, P.L. 2006.

Subscribed and sworn to before me
this 5th

day of September, 2007

Carol A. Gifford
CAROL A. GIFFORD
Notary Public of New Jersey
My Commission Expires Nov. 19, 2008

Brian M. Chewcaskie
Signature of Deponent
2200 Fletcher Avenue
Fort Lee, NJ 07024

Deponent Address

North Bergen
Township of North Bergen
Grantor Name
4233 Kennedy Boulevard
North Bergen, NJ 07047

Grantor Address at Time of Sale

XXX-XX-X

Last 3 digits in Grantor's Social Security No.

Name/Company of Settlement Officer

FOR OFFICIAL USE ONLY

Instrument Number 69-05-07 County Hudson
Deed Number 69-05-07 Book 69-05-07 Page 69-05-07
Deed Dated 69-05-07 Date Recorded 69-05-07

This form is prescribed by the Director, Division of Taxation in the Department of the Treasury, as required by law, and may not be altered or amended without the prior approval of the Director. For information on the Realty Transfer Fee or to print a copy of this Affidavit, visit the Division of Taxation website at www.state.nj.us/treasury/taxation/lpt/localtax.htm

AFFIDAVIT OF CONSIDERATION FOR USE BY BUYER

(Chapter 49, P.L. 1968, as amended through Chapter 33, P.L. 2006) (N.J.S.A. 46:15-5 et seq.)

BEFORE COMPLETING THIS AFFIDAVIT, PLEASE READ THE INSTRUCTIONS ON THE REVERSE SIDE OF THIS FORM.

STATE OF NEW JERSEY } SS. County Municipal Code
COUNTY OF HUDSON } 0908
Municipality of Property Location: NORTH BERGEN

FOR RECORDER'S USE ONLY
Consideration \$ 1,060,000.00
RTF paid by buyer \$ 1,060,000.00
Date 9-14-07 By RS

(1) **PARTY OR LEGAL REPRESENTATIVE** (See Instructions 3 and 4 on the reverse side.) XXX-XX-X 5 9 6
(Last 3 digits in Grantee's Social Security No.)

Deponent, **ROLANDO CRIBEIRO**, being duly sworn according to law upon his/her oath, deposes and says
that he/she is the **MANAGER AGENT FOR 7903 RIVER ROAD, LLC** in a deed dated _____
(State whether Grantee, Legal Representative, Corporate Officer, Officer of Title Co., Lending Institution, etc.)

transferring real property identified as Block No. **437 (F/K/A) 437.A**, Lot No. **2.01 (F/K/A 2.A)**
located at **7909-8121 RIVER ROAD, NORTH BERGEN, N.J.** and annexed thereto.
(Street Address, Town)

(2) **CONSIDERATION** \$ **1,060,000.00** (See Instructions 1, 5 and 11 on the reverse side.)

Entire consideration is in excess of \$1,000,000:

PROPERTY CLASSIFICATION CHECKED BELOW SHOULD BE TAKEN FROM THE OFFICIAL TAX LIST (A PUBLIC RECORD) OF THE MUNICIPALITY WHERE THE REAL PROPERTY IS LOCATED IN THE YEAR THAT THE TRANSFER IS MADE.

(A) When Grantee is required to remit the 1% fee, complete below:

- ☐ Class 2 - Residential ☐ Class 4A - Commercial Properties
(if checked, calculation on (c) required below)
- ☐ Class 3A - Farm property (Regular) and any other real property transferred to same grantee in conjunction with transfer of Class 3A property. ☐ Class 4C - Residential Cooperative Unit
(4 Families or less)

(B) When Grantee is not required to remit the 1% fee, complete below:

- ☒ Property class. Circle applicable class(es): 1 4B 4C **15**
Property classes: 1-Vacant Land, 4B-Industrial Properties, 4C-Apartments (other than cooperative unit), 15-Public Property
- ☐ Exempt Organization pursuant to federal Internal Revenue Code of 1986
- ☐ Incidental to corporate merger or acquisition and equalized assessed valuation less than 20% of total value of all assets exchanged in merger or acquisition. (If checked, calculation in (C) below required and **MUST ATTACH COMPLETED RTF-4.**)

(C) **REQUIRED CALCULATION OF EQUALIZED ASSESSED VALUATION FOR ALL CLASS 4A COMMERCIAL PROPERTY TRANSACTIONS** (See Instructions 6 and 7 on the reverse side.)

Total Assessed Valuation ÷ Director's Ratio = Equalized Valuation

\$ _____ ÷ _____ % = \$ _____

If Director's Ratio is less than 100%, the equalized valuation will be an amount greater than the assessed value. If Director's Ratio is equal to or in excess of 100%, the assessed value will be equal to the equalized value.

(3) **TOTAL EXEMPTION FROM FEE** (See Instruction 8 on the reverse side.)

Deponent states that this deed transaction is fully exempt from the Realty Transfer Fee imposed by C. 49, P.L. 1968, as amended through C. 66, P.L. 2004, for the following reason(s). Mere reference to the exemption symbol is insufficient. Explain in detail. **THE GRANTOR ON THE DEED IS A MUNICIPAL CORPORATION (TOWNSHIP OF NORTH BERGEN)**

BERGEN)

(4) Deponent makes this Affidavit of Consideration for Use by Buyer to induce the county clerk or register of deeds to record the deed and accept the fee submitted herewith pursuant to the provisions of Chapter 49, P.L. 1968, as amended through Chapter 33, P.L. 2006.

Subscribed and sworn to before me
this 5
day of September 2007

J. ALVARO ALONSO, ESQ.
Notary Public
ATTORNEY AT LAW

224 61ST. STREET, WEST NEW YORK, N.J. 07093

Deponent Address

ROLANDO CRIBEIRO
Grantee Name

MANAGER AGENT FOR 7903 RIVER ROAD, LLC.

Grantee Address at Time of Sale

J. ALVARO ALONSO, ESQ.
Name/Company of Settlement Officer

This form is prescribed by the Department of the Treasury, as required by law, and may not be altered or amended without the prior approval of the Director. For further information on the Realty Transfer Fee or to print a copy of this Affidavit, visit the Division of Taxation website at www.state.nj.us/treasury/taxation/lpt/localtax.htm.

FOR OFFICIAL USE ONLY

Instrument Number _____ County Hudson
Deed Number _____ Book _____ Page _____
Deed Dated 09-05-07 Date Recorded _____

State of New Jersey

Seller's Residency Certification/Exemption

(C.55, P.L. 2004)

(Please Print or Type)

SELLER(S) INFORMATION (see Instructions, page 2):Name(s) Township of North BergenCurrent Resident Address 4233 Kennedy BoulevardCity, Town, Post Office North Bergen State NJ Zip Code 07047**PROPERTY INFORMATION (Brief Property Description):**Block(s) 437 (f/k/a 437.A) Lot(s) 2.01 (f/k/a 2.A) Qualifier _____Street Address 7909-8121 River RoadCity, Town, Post Office North Bergen State NJ Zip Code 07047Seller's Percentage of Ownership 100% Consideration \$1,060,000.00 Closing Date Sept. 5, 2007**SELLER'S ASSURANCES (Check the Appropriate Box) (Boxes 2 through 8 apply to NON-residents):**

1. ☐ I am a resident taxpayer (individual, estate or trust) of the State of New Jersey pursuant to N.J.S.A. 54A:1-1 et seq. and will file a resident gross income tax return and pay any applicable taxes on any gain or income from the disposition of this property.
2. ☐ The real property being sold or transferred is used exclusively as my principal residence within the meaning of section 121 of the federal Internal Revenue Code of 1986, 26 U.S.C. s. 121.
3. ☐ I am a mortgagor conveying the mortgaged property to a mortgagee in foreclosure or in a transfer in lieu of foreclosure with no additional consideration.
4. ☒ Seller, transferor or transferee is an agency or authority of the United States of America, an agency or authority of the State of New Jersey, the Federal National Mortgage Association, the Federal Home Loan Mortgage Corporation, the Government National Mortgage Association, or a private mortgage insurance company.
5. ☐ Seller is not an individual, estate or trust and as such not required to make an estimated payment pursuant to N.J.S.A.54A:5-1-1 et seq.
6. ☐ The total consideration for the property is \$1,000 or less and as such, the seller is not required to make an estimated payment pursuant to N.J.S.A. 54A:5-1-1 et seq.
7. ☐ The gain from the sale will not be recognized for federal income tax purposes under I.R.C. Section 721, 1031, 1033 or is a cemetery plot. (CIRCLE THE APPLICABLE SECTION.) If such section does not ultimately apply to this transaction, the seller acknowledges the obligation to file a New Jersey income tax return for the year of the sale.
8. ☐ Transfer by an executor or administrator of a decedent to a devisee or heir to effect distribution of the decedent's estate in accordance with the provisions of the decedent's will or the intestate laws of this state.

SELLER(S) DECLARATION:

The undersigned understands that this declaration and its contents may be disclosed or provided to the New Jersey Division of Taxation and that any false statement contained herein could be punished by fine, imprisonment, or both. I furthermore declare that I have examined this declaration and, to the best of my knowledge and belief, it is true, correct and complete.

8/22/07
DateNicholas Sacco, Mayor Signature

(Seller) Please indicate if Power of Attorney or Attorney in Fact

Date

Signature

(Seller) Please indicate if Power of Attorney or Attorney in Fact

BK:08335 PG:00080

Deed

This Deed is made on March 7, 2008
BETWEEN
ABEL HERNANDEZ, a married man

000010082 09/09/2008 03:44P
RECEIVED WILLIE L. FLOOD
AND HUDSON COUNTY
BERNARD SABRERA, a married man
REGISTER OF DEEDS
DEC 459935

whose post office address is
43 Cecella Avenue
Cliffside Park, New Jersey 07010

534 Hilltop Terrace
Cliffside Park, New Jersey 07010

referred to as the Grantor,
AND 7903 River Road, L.L.C.

whose post office address is
534 Hilltop Terrace
Cliffside Park, New Jersey 07010

referred to as the Grantee.

The words "Grantor" and "Grantee" shall mean all Grantors and all Grantees listed above.

Consideration : \$0.00 Exempt Code: E
County State N.P.N.R.F. Total
0.00 0.00 0.00 0.00
General Public Extra 1% Tax
0.00 0.00 0.00 0.00
fee2 Date: 09/09/2008

1. **Transfer of Ownership.** The Grantor grants and conveys (transfers ownership of) the property (called the "1-property") described below to the Grantee. This transfer is made for the sum of less than \$100.00

The Grantor acknowledges receipt of this money.

2. **Tax Map Reference.** (N.J.S.A. 46:15-1.1) Municipality of **North Bergen**
Block No. **473** Lot No. **2.02** Qualifier No. Account No.

☐ No lot and block or account number is available on the date of this Deed. (Check box if applicable.)

3. **Property.** The Property consists of the land and all the buildings and structures on the land in
the **Township** of **North Bergen**
County of **Hudson** and State of New Jersey. The legal description is:

☐ Please see attached Legal Description annexed hereto and made a part hereof. (Check Box if Applicable.)

BEGINNING at a point in the northwesterly sideline of River Road, said point being in the northeasterly line of lands now or formerly of Hudson County Parks, said point also being in the dividing line between Tax Lot 1 and Tax Lot 2B, Block 437 A as shown on a municipal tax map of the Township of North Bergen, Hudson County and running; then

1) Along said dividing line, North 58 degrees 23 minutes 22 seconds West, 39.82 feet to a point in the southeasterly line of lands now or formerly of Hudson County Parks; thence

2) Along said line, North 26 degrees 38 minutes 14 seconds East, 80.00 feet to a point in the dividing line between Tax Lots 2A and 2B as shown in the municipal tax map of the Township of North Bergen; thence


3) Along said dividing line, South 58 degrees 23 minutes 22 seconds East, 39.82 feet to a point in the above mentioned northwesterly sideline of River Road; thence

4) Along said sideline South 26 degrees 38 minutes 14 seconds West, 80.00 feet to the above mentioned northeasterly line of lands now or formerly of Hudson County Park and the point and place of the **BEGINNING**.

The above mentioned description was drawn in accordance with a survey made by Hallard and Associates dated March 12, 1998.

NOTE FOR INFORMATION PURPOSES ONLY: The property was formerly known as being Tax Lot 2.B in Block 437 A. The property is currently known as Tax Lot 2.02 in Block 437 on the current tax map of the Township of North Bergen.

Prepared by: (print signer's name below signature)


Michael S. Shuhala, Esq.

(For Recorder's Use Only)

BK:08605 PG:00133

R 9/9/08

Acknowledgment

STATE OF NEW JERSEY, COUNTY OF

SS:

I CERTIFY that on March 7, 2008


BERNAVE CABRERA

personally came before me and stated to my satisfaction that this person (or if more than one, each person):

(a) was the maker of the attached instrument; and

(b) executed this instrument as his or her own act.

(c) made this Deed for less than \$100.00 as full and actual consideration paid or to be paid for the transfer of this property. (Consideration is defined in N.J.S.A 46:15-5.)



MICHAEL S. SHUHALA
ATTORNEY AT LAW OF NEW JERSEY
Print name and title below signature

BK:08605 PG:00134

State of New Jersey

Seller's Residency Certification/Exemption

(C.55, P.L. 2004)

(Please Print or Type)

SELLER(S) INFORMATION (see Instructions, page 2):Name(s) **ABEL HERNANDEZ**Current Resident Address **43 CECELIA AVENUE**City, Town, Post Office **CLIFFSIDE PARK** State **NJ** Zip Code **07010****PROPERTY INFORMATION** (Brief Property Description):Block(s) **473** Lot(s) **2.02** Qualifier _____Street Address **7903-7907 River Road, North Bergen, New Jersey 07047**City, Town, Post Office **NORTH BERGEN** State **NJ** Zip Code **07047**Seller's Percentage of Ownership **50%** Consideration **LESS THAN \$100** Closing Date **March 7, 2008****SELLER'S ASSURANCES** (Check the Appropriate Box) (Boxes 2 through 8 apply to NON-residents):

1. ☒ I am a resident taxpayer (individual, estate or trust) of the State of New Jersey pursuant to N.J.S.A. 54A:1-1 et seq. and will file a resident gross income tax return and pay any applicable taxes on any gain or income from the disposition of this property.
2. ☐ The real property being sold or transferred is used exclusively as my principal residence within the meaning of section 121 of the federal Internal Revenue Code of 1986, 26 U.S.C. s. 121.
3. ☐ I am a mortgagor conveying the mortgaged property to a mortgagee in foreclosure or in a transfer in lieu of foreclosure with no additional consideration.
4. ☐ Seller, transferor or transferee is an agency or authority of the United States of America, an agency or authority of the State of New Jersey, the Federal National Mortgage Association, the Federal Home Loan Mortgage Corporation, the Government National Mortgage Association, or a private mortgage insurance company.
5. ☐ Seller is not an individual, estate or trust and as such not required to make an estimated payment pursuant to N.J.S.A. 54A:5-1-1 et seq.
6. ☐ The total consideration for the property is \$1,000 or less and as such, the seller is not required to make an estimated payment pursuant to N.J.S.A. 54A:5-1-1 et seq.
7. ☐ The gain from the sale will not be recognized for Federal income tax purposes under I.R.C. Section 721, 1031, 1033 or is a cemetery plot. (CIRCLE THE APPLICABLE SECTION.) If such section does not ultimately apply to this transaction, the seller acknowledges the obligation to file a New Jersey income tax return for the year of the sale (see instructions).
- ☐ No non-like kind property received.
8. ☐ Transfer by an executor or administrator of a decedent to a devisee or heir to effect distribution of the decedent's estate in accordance with the provisions of the decedent's will or the intestate laws of this state.

SELLER(S) DECLARATION:

The undersigned understands that this declaration and its contents may be disclosed or provided to the New Jersey Division of Taxation and that any false statement contained herein could be punished by fine, imprisonment, or both. I furthermore declare that I have examined this declaration and to the best of my knowledge and belief, it is true, correct and complete.

March 7, 2008

Date

ABEL HERNANDEZ

Signature

(Seller) Please indicate if Power of Attorney or Attorney in Fact

Date

BK:08605 PG:00135

Signature

(Seller) Please indicate if Power of Attorney or Attorney in Fact

State of New Jersey

Seller's Residency Certification/Exemption

(C.55, P.L. 2004)

(Please Print or Type)

SELLER(S) INFORMATION (see Instructions, page 2):Name(s) **BERNAVE CABRERA**Current Resident Address **534 HILLTOP TERRACE**City, Town, Post Office **CLIFFSIDE PARK**State **NJ**Zip Code **07010****PROPERTY INFORMATION** (Brief Property Description):Block(s) **473**Lot(s) **2.02**

Qualifier _____

Street Address **7903-7807 River Road, North Bergen, New Jersey 07047**City, Town, Post Office **NORTH BERGEN**State **NJ**Zip Code **07047**Seller's Percentage of Ownership **50%** Consideration **LESS THAN \$100** Closing Date **March 7, 2008****SELLER'S ASSURANCES** (Check the Appropriate Box) (Boxes 2 through 8 apply to NON-residents):

1. ☒ I am a resident taxpayer (individual, estate or trust) of the State of New Jersey pursuant to N.J.S.A. 54A:1-1 et seq. and will file a resident gross income tax return and pay any applicable taxes on any gain or income from the disposition of this property.
2. ☐ The real property being sold or transferred is used exclusively as my principal residence within the meaning of section 121 of the federal Internal Revenue Code of 1986, 26 U.S.C. s. 121.
3. ☐ I am a mortgagor conveying the mortgaged property to a mortgagee in foreclosure or in a transfer in lieu of foreclosure with no additional consideration.
4. ☐ Seller, transferor or transferee is an agency or authority of the United States of America, an agency or authority of the State of New Jersey, the Federal National Mortgage Association, the Federal Home Loan Mortgage Corporation, the Government National Mortgage Association, or a private mortgage insurance company.
5. ☐ Seller is not an individual, estate or trust and as such not required to make an estimated payment pursuant to N.J.S.A.54A:5-1-1 et seq.
6. ☐ The total consideration for the property is \$1,000 or less and as such, the seller is not required to make an estimated payment pursuant to N.J.S.A. 54A:5-1-1 et seq.
7. ☐ The gain from the sale will not be recognized for Federal income tax purposes under I.R.C. Section 721, 1031, 1033 or is a cemetery plot. (CIRCLE THE APPLICABLE SECTION.) If such section does not ultimately apply to this transaction, the seller acknowledges the obligation to file a New Jersey income tax return for the year of the sale (see instructions).
- ☐ No non-like kind property received.
8. ☐ Transfer by an executor or administrator of a decedent to a devisee or heir to effect distribution of the decedent's estate in accordance with the provisions of the decedent's will or the intestate laws of this state.

SELLER(S) DECLARATION:

The undersigned understands that this declaration and its contents may be disclosed or provided to the New Jersey Division of Taxation and that any false statement contained herein could be punished by fine, imprisonment, or both. I furthermore declare that I have examined this declaration and, to the best of my knowledge and belief, it is true, correct and complete.

March 7, 2008

Date

Berna Cabrera
BERNAVE CABRERA

Signature

(Seller) Please indicate if Power of Attorney or Attorney in Fact

Date

BK:08605 EG:00176

Signature

(Seller) Please indicate if Power of Attorney or Attorney in Fact

STATE OF NEW JERSEY
AFFIDAVIT OF CONSIDERATION FOR USE BY SELLER

(Chapter 49, P.L. 1968, as amended through Chapter 33, P.L. 2006) (N.J.S.A. 46:15-5 et seq.)

BEFORE COMPLETING THIS AFFIDAVIT, PLEASE READ THE INSTRUCTIONS ON THE REVERSE SIDE OF THIS FORM.

STATE OF NEW JERSEY } SS. County Municipal Code
COUNTY OF _____ 0908

Municipality of Property Location: **North Bergen**

FOR RECORDER'S USE ONLY

Consideration \$ _____
RTF paid by seller \$ _____
Date _____ By _____

† Use symbol "C" to indicate that fee is exclusively for county use.

(1) PARTY OR LEGAL REPRESENTATIVE (See Instructions 3 and 4 attached)

Deponent, **Bernave Cabrera** (Name), being duly sworn according to law upon his/her oath deposes

and says that he/she is the **Grantor** in a deed dated **3/07/08**

(Grantor, Grantee, Legal Representative, Corporate Officer, Officer of Title Co., Lending Institution, etc.)
transferring real property identified as Block No. **473** Lot No. **2.02** located at
7903-7907 River Road, North Bergen, New Jersey 07047 and annexed thereto.
(Street Address, Town)

(2) CONSIDERATION: \$ Less Than One Dollar (See Instructions 1 and 5)

(3) Property transferred is Class **4A 4B 4C** (circle one). If Class 4A, calculation in Section 3A is required.

(3A) REQUIRED CALCULATION OF EQUALIZED VALUATION FOR ALL CLASS 4A COMMERCIAL PROPERTY TRANSACTIONS: (see Instructions 5A and 7)

Total Assessed Valuation ÷ Director's Ratio = Equalized Assessed Valuation
\$ _____ ÷ _____ % = \$ _____

If Director's Ratio is less than 100%, the equalized valuation will be an amount greater than the assessed value. If Director's Ratio is equal to or in excess of 100%, the assessed value will be equal to the equalized value.

(4) FULL EXEMPTION FROM FEE: (see Instruction 8)

Deponent states that this deed transaction is fully exempt from the Realty Transfer Fee imposed by C. 49, P.L. 1968, as amended through C. 66, P.L. 2004, for the following reason(s). Mere reference to the exemption symbol is insufficient. Explain in detail. **(a) Consideration of Less than One Dollar, (d) correction of tax and block number & name spelling.**

(5) PARTIAL EXEMPTION FROM FEE: (see Instruction 9) NOTE: All boxes below apply to grantor(s) only.

ALL BOXES IN APPROPRIATE CATEGORY MUST BE CHECKED. Failure to do so will void claim for partial exemption. Deponent claims that this deed transaction is exempt from the State's portion of the Basic Fee, Supplemental Fee and General Purpose Fee, as applicable, imposed by C. 176, P.L. 1975; C. 113, P.L. 2004 and C. 66, P.L. 2004 for the following reason(s):

A. SENIOR CITIZEN (see Instruction 9)

- ☐ Grantor(s) 62 years of age or over.*
☐ One- or two-family residential premises.
☐ Resident of the State of New Jersey.
☐ Owned and occupied by grantor(s) at time of sale.
☐ Owners as joint tenants must all qualify.

B. BLIND (see Instruction 9)

- ☐ Grantor(s) legally blind.*
☐ One- or two-family residential premises.
☐ Owned and occupied by grantor(s) at time of sale.
☐ Owners as joint tenants must all qualify.
☐ Resident of the State of New Jersey.
☐ Disabled (see Instruction 9)
☐ Grantor(s) permanently and totally disabled.*
☐ Receiving disability payments.*
☐ Not gainfully employed.*
☐ One- or two-family residential premises.
☐ Owned and occupied by grantor(s) at time of sale.
☐ Owners as joint tenants must all qualify.
☐ Resident of the State of New Jersey.

* IN THE CASE OF HUSBAND AND WIFE/CIVIL UNION PARTNERS, ONLY ONE GRANTOR NEEDS TO QUALIFY IF OWNED AS TENANTS BY THE ENTIRETY.

C. LOW AND MODERATE INCOME HOUSING (see Instruction 9)

- ☐ Affordable according to HUD standards.
☐ Meets income requirements of region.
☐ Reserved for occupancy.
☐ Subject to resale controls.

(6) NEW CONSTRUCTION (see Instructions 2, 10 and 12)

- ☐ Entirely new improvement.
☐ Not previously used for any purpose.
☐ Not previously occupied.
☐ "NEW CONSTRUCTION" printed clearly at the top of the first page of the deed.

(7) Deponent makes this Affidavit to induce the County Clerk or Register of Deeds to record the deed and accept the fee submitted herewith in accordance with the provisions of Chapter 49, P.L. 1968, as amended through Chapter 33, P.L. 2006.

Subscribed and sworn to before me

this **Seventh**

day of **March** 2008

Notary Public

Michael S. Shuhala, Atty at Law of NJ

Bernave Cabrera
Signature of Deponent
534 Hilltop Terrace
Cliffside Park, NJ 07010

Deponent Address

XXX-XX-X **426**

Last 3 digits in Grantor's Social Security No.

BERNAVE CABRERA

Grantor Name

534 Hilltop Terrace
Cliffside Park, NJ 07010

Grantor Address at Time of Sale

Michael S. Shuhala, Esq.

Name/Company of Settlement Officer

This form is prescribed by the Director, Division of Taxation in the Department of the Treasury, as required by law, and may not be altered or amended without the prior approval of the Director. For information on the Realty Transfer Fee or to print a copy of this Affidavit, visit the Division of Taxation website at www.state.nj.us/treasury/taxation/1pt/localtax.htm.

FOR OFFICIAL USE ONLY

Instrument Number _____ County _____
Deed Number _____ Book _____ Page _____
Deed Dated _____ Date Recorded _____

County Recording Officers shall forward one copy of each Affidavit of Consideration for Use by Seller when Section 3A is completed.
State of New Jersey - Division of Taxation, P.O. Box 251, Trenton, NJ 08646-0251, Attention: Realty Transfer Fee Unit
BK:08605 PG:00137

BEING the same property and premises granted to Grantors by Deed from Charles Sepulveda and Mercy Sepulveda, H/W, dated November 3, 2003, and recorded in the Office of the Hudson County Register on November 21, 2003 in Deed Book 7170 at Page 310.

DEED from Charles and Mercy Sepulveda, H/W had erroneously listed the property as Tax Lot 437 A and Block 2B. This Deed corrects that defect in Deed Book 7170 at Page 310.

GRANTOR Bernave Cabrera's name was not spelled correctly in the Deed from Sepulveda. His true name is Bernabe Cabrera. This Deed also corrects that defect in Deed Book 7170 at Page 310.

EOTH Grantors are members of the 7903 River Road, L.L.C., a limited liability company duly formed in the State of New Jersey on August 16, 2007. Said Limited Liability Company is in full force and effect.


THIS property has never been used a marital residence by either party.
THIS property is vacant undeveloped land.



The street address of the Property is:
7903-7907 River Road, North Bergen, New Jersey 07047

4. **Promises by Grantor.** The Grantor promises that the Grantor has done no act to encumber the Property. This promise is called a "covenant as to grantor's acts" (N.J.S.A. 46:4-6). This promise means that the Grantor has not allowed anyone else to obtain any legal rights which affect the Property (such as by making a mortgage or allowing a judgment to be entered against the Grantor).

5. **Signatures.** The Grantor signs this Deed as of the date at the top of the first page. (Print name below each signature.)

Witness by:


Michael S. Shuhala, Esq.

 (Seal)
ABEL HERNANDEZ, a married man
 (Seal)
BERNAVE CABRERA, a married man


STATE OF NEW JERSEY, COUNTY OF
I CERTIFY that on March 7, 2008

SS:

ABEL HERNANDEZ, a married man

personally came before me and stated to my satisfaction that this person (or if more than one, each person):
(a) was the maker of this Deed; and,
(b) executed this Deed as his or her own act; and
(c) made this Deed for \$less than \$100.00 as the full and actual consideration paid or to be paid for the transfer of title. (Such consideration is defined in N.J.S.A. 46:15-5.)

RECORD AND RETURN TO:
Michael S. Shuhala, Esq.
666 Anderson Avenue, Suite #5
Cliffside Park, New Jersey 07010

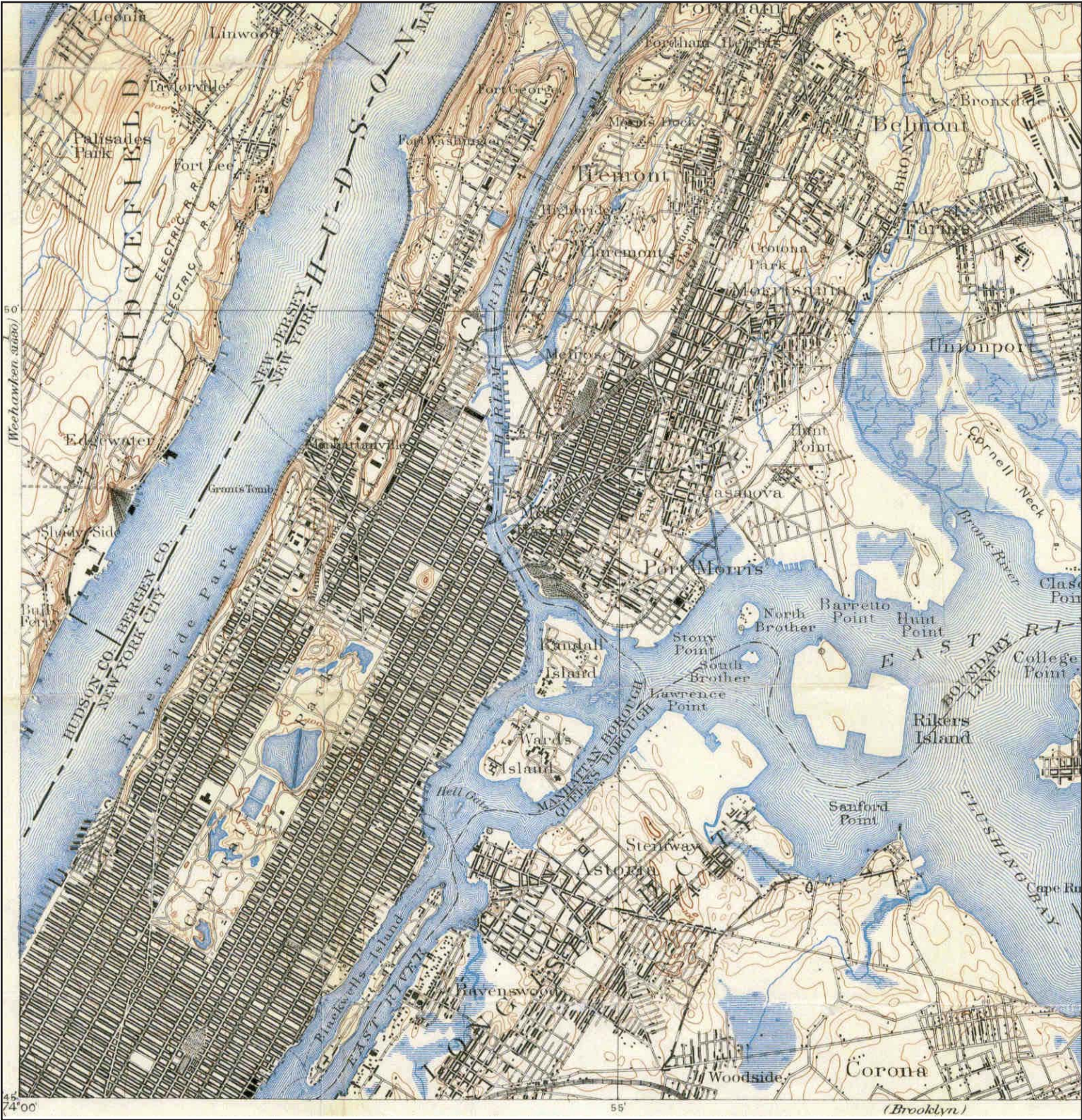

J. ALVARO ALONSO
ATTORNEY AT LAW
STATE OF NEW JERSEY
Print name and title below signature

BK:08605 PG:00138

Appendix H

EDR Historical Topographical Maps

Historical Topographic Map



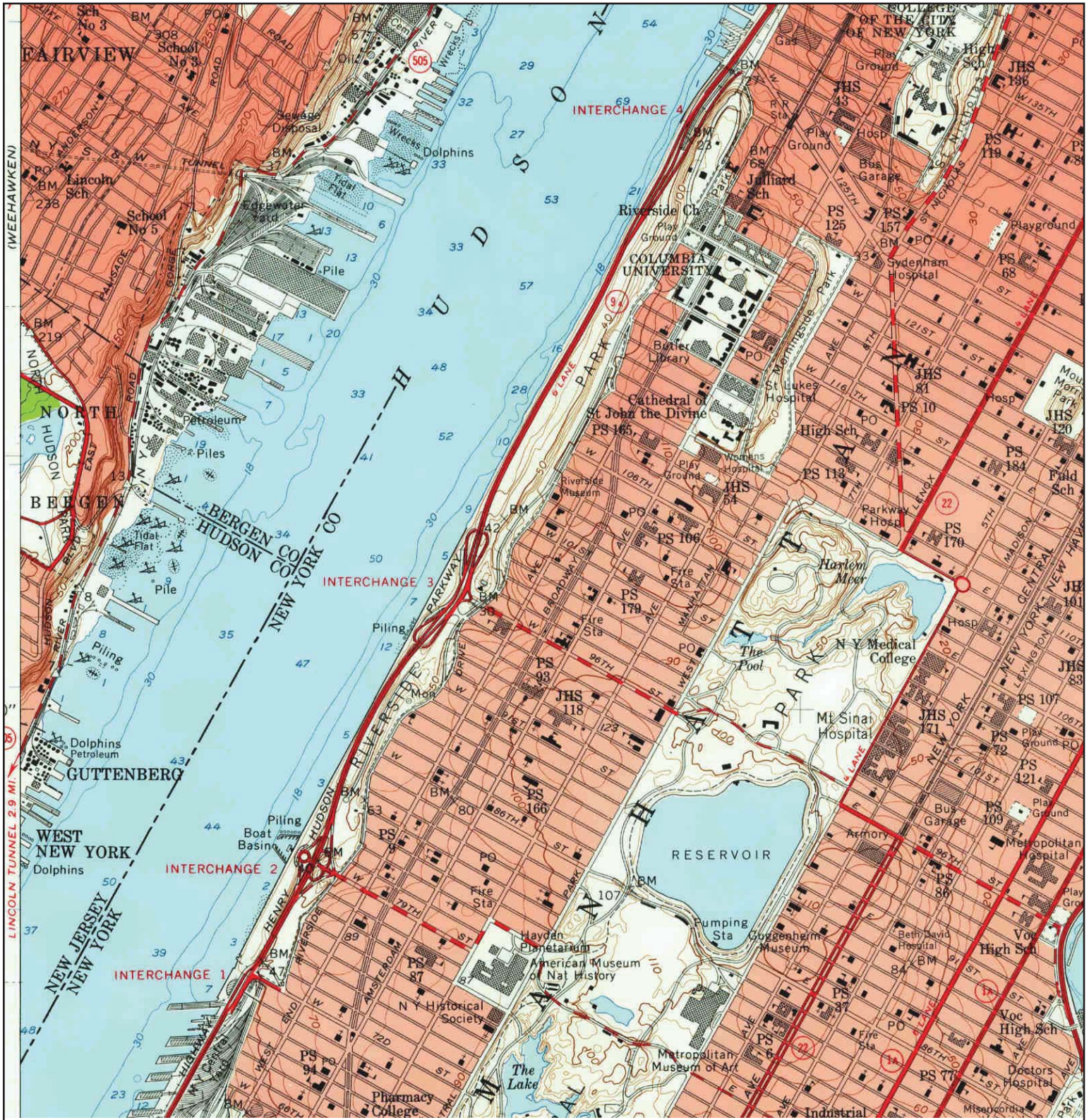
<div>N</div> <div>↑</div>	TARGET QUAD		SITE NAME: 7905-7907 RIVER RD		CLIENT: Remington & Vernick Engineers		
	NAME: HARLEM		ADDRESS: 7905-7907 RIVER RD		CONTACT: Elizabeth Wilson		
	MAP YEAR: 1897		North Bergen, NJ 07047		INQUIRY#: 4197855.4		
			LAT/LONG: 40.7977 / -73.996		RESEARCH DATE: 02/03/2015		
	SERIES: 15						
SCALE: 1:62500							

Historical Topographic Map



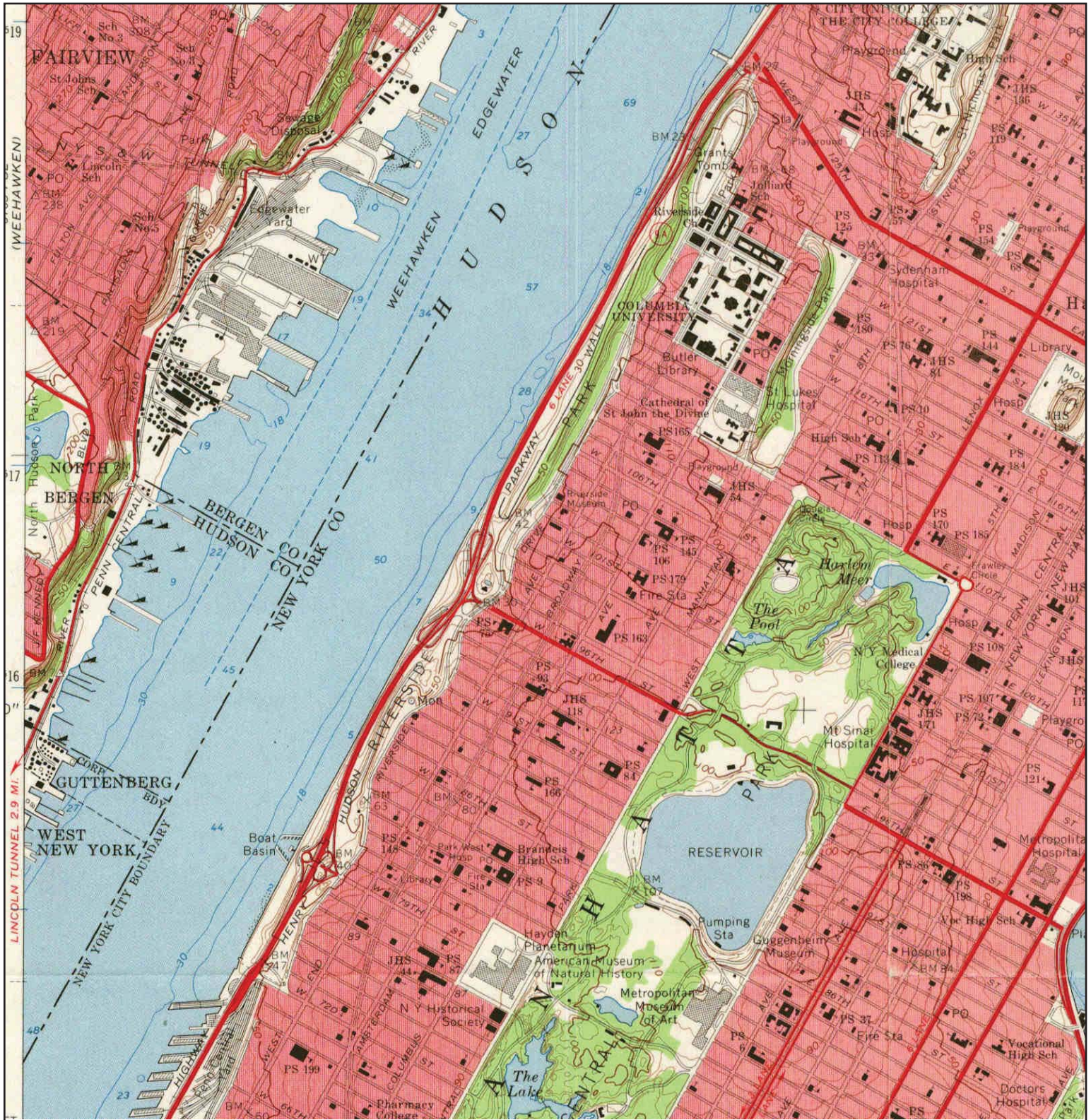
<div><div>N</div><div></div></div>	TARGET QUAD	SITE NAME:	7905-7907 RIVER RD	CLIENT:	Remington & Vernick Engineers
	NAME: CENTRAL PARK	ADDRESS:	7905-7907 RIVER RD	CONTACT:	Elizabeth Wilson
	MAP YEAR: 1947		North Bergen, NJ 07047	INQUIRY#:	4197855.4
	SERIES: 7.5	LAT/LONG:	40.7977 / -73.996	RESEARCH DATE:	02/03/2015
	SCALE: 1:25000				

Historical Topographic Map



<div data-bbox="73 1816 105 1921"> </div> <div data-bbox="129 1795 462 1984"> <p>TARGET QUAD NAME: CENTRAL PARK MAP YEAR: 1956</p> <p>SERIES: 7.5 SCALE: 1:24000</p> </div>	<div data-bbox="527 1795 950 1921"> <p>SITE NAME: 7905-7907 RIVER RD ADDRESS: 7905-7907 RIVER RD North Bergen, NJ 07047 LAT/LONG: 40.7977 / -73.996</p> </div>	<div data-bbox="1015 1795 1567 1921"> <p>CLIENT: Remington & Vernick Engineers CONTACT: Elizabeth Wilson INQUIRY#: 4197855.4 RESEARCH DATE: 02/03/2015</p> </div>
---	--	--

Historical Topographic Map



TARGET QUAD

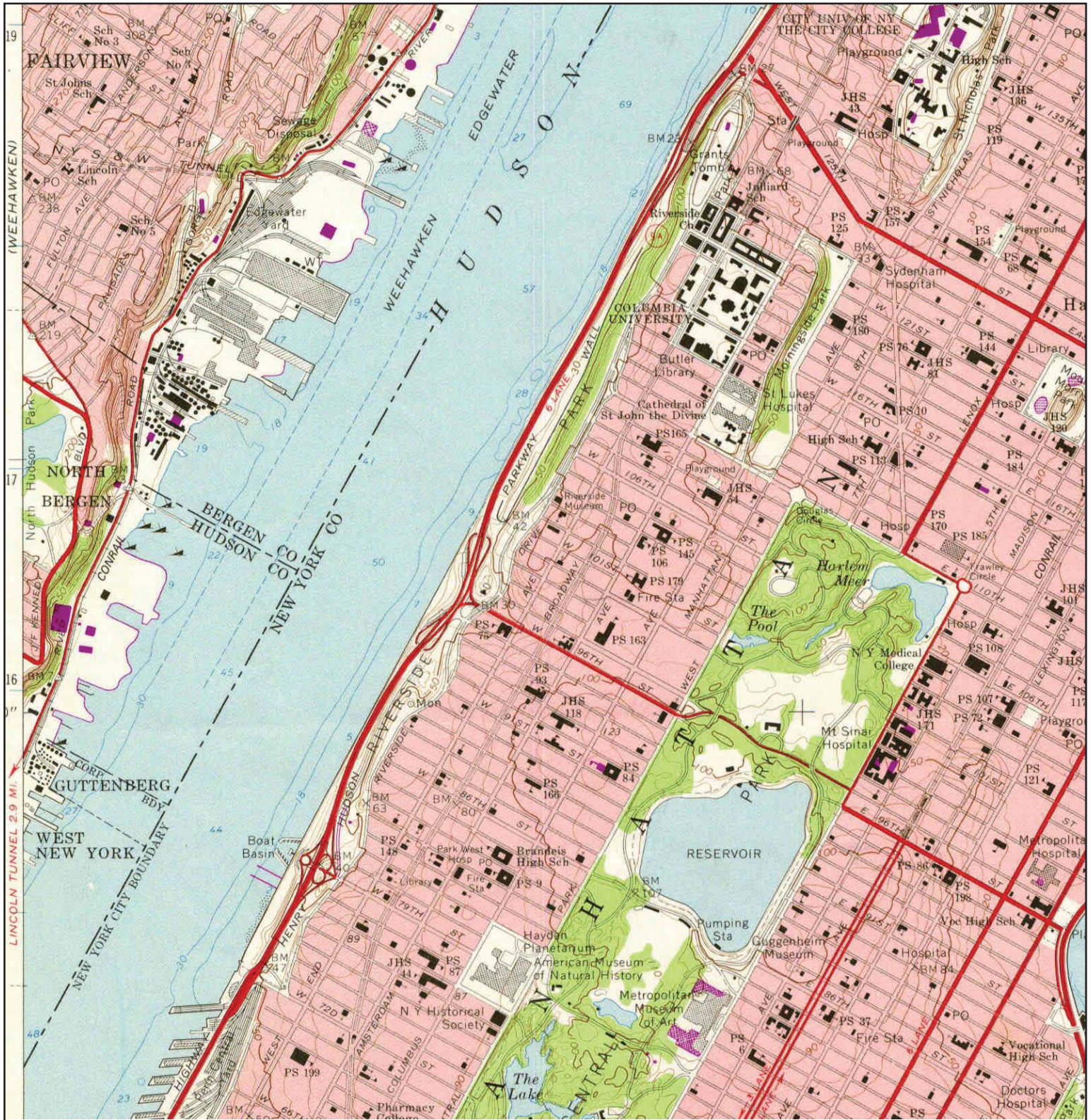
NAME: CENTRAL PARK
MAP YEAR: 1966

SERIES: 7.5
SCALE: 1:24000

SITE NAME: 7905-7907 RIVER RD
ADDRESS: 7905-7907 RIVER RD
North Bergen, NJ 07047
LAT/LONG: 40.7977 / -73.996

CLIENT: Remington & Vernick Engineers
CONTACT: Elizabeth Wilson
INQUIRY#: 4197855.4
RESEARCH DATE: 02/03/2015

Historical Topographic Map



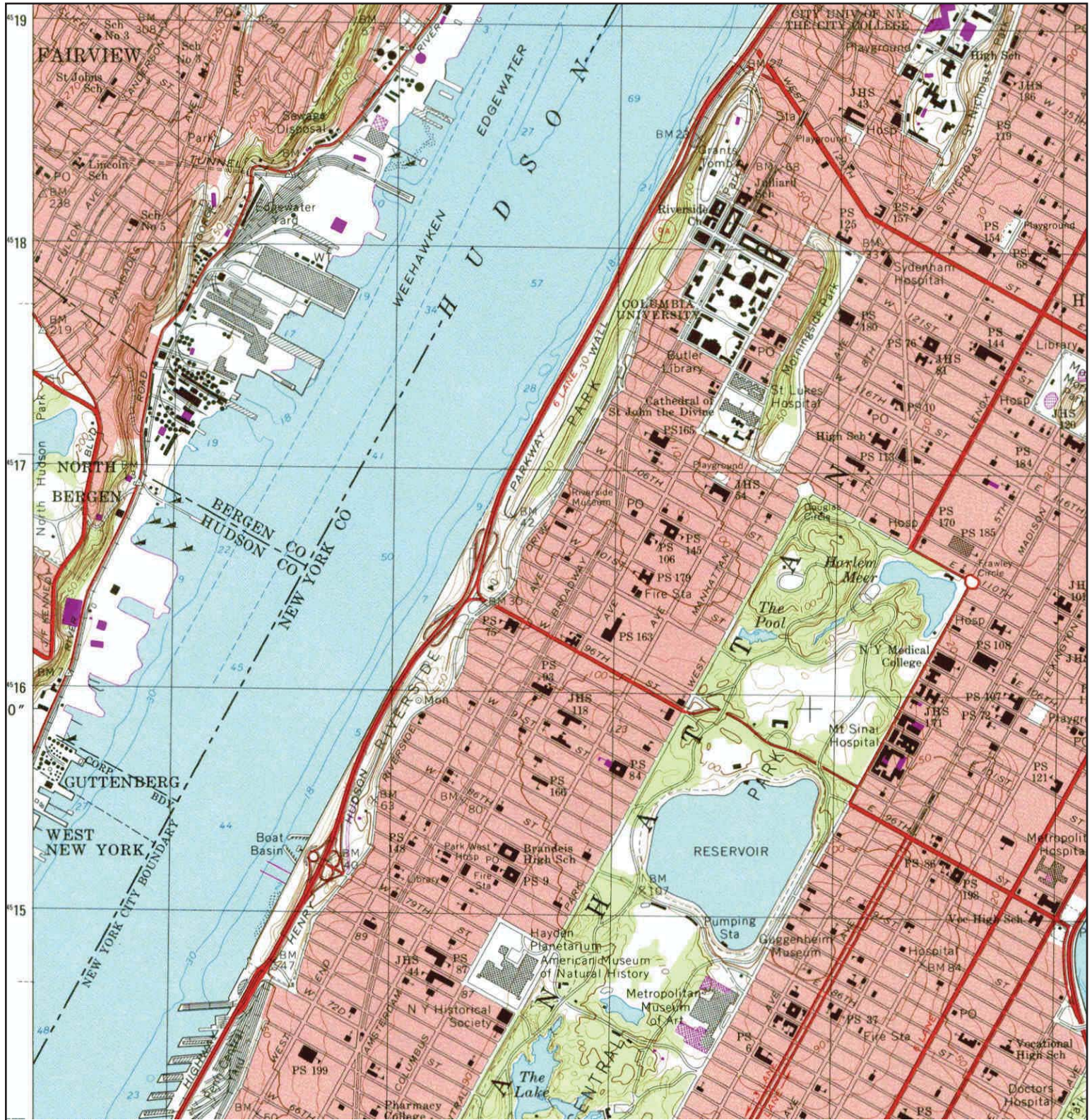
TARGET QUAD

NAME: CENTRAL PARK
 MAP YEAR: 1979
 PHOTOREVISED FROM :1966
 SERIES: 7.5
 SCALE: 1:24000

SITE NAME: 7905-7907 RIVER RD
 ADDRESS: 7905-7907 RIVER RD
 North Bergen, NJ 07047
 LAT/LONG: 40.7977 / -73.996

CLIENT: Remington & Vernick Engineers
 CONTACT: Elizabeth Wilson
 INQUIRY#: 4197855.4
 RESEARCH DATE: 02/03/2015

Historical Topographic Map



TARGET QUAD

NAME: CENTRAL PARK
MAP YEAR: 1995

SERIES: 7.5
SCALE: 1:24000


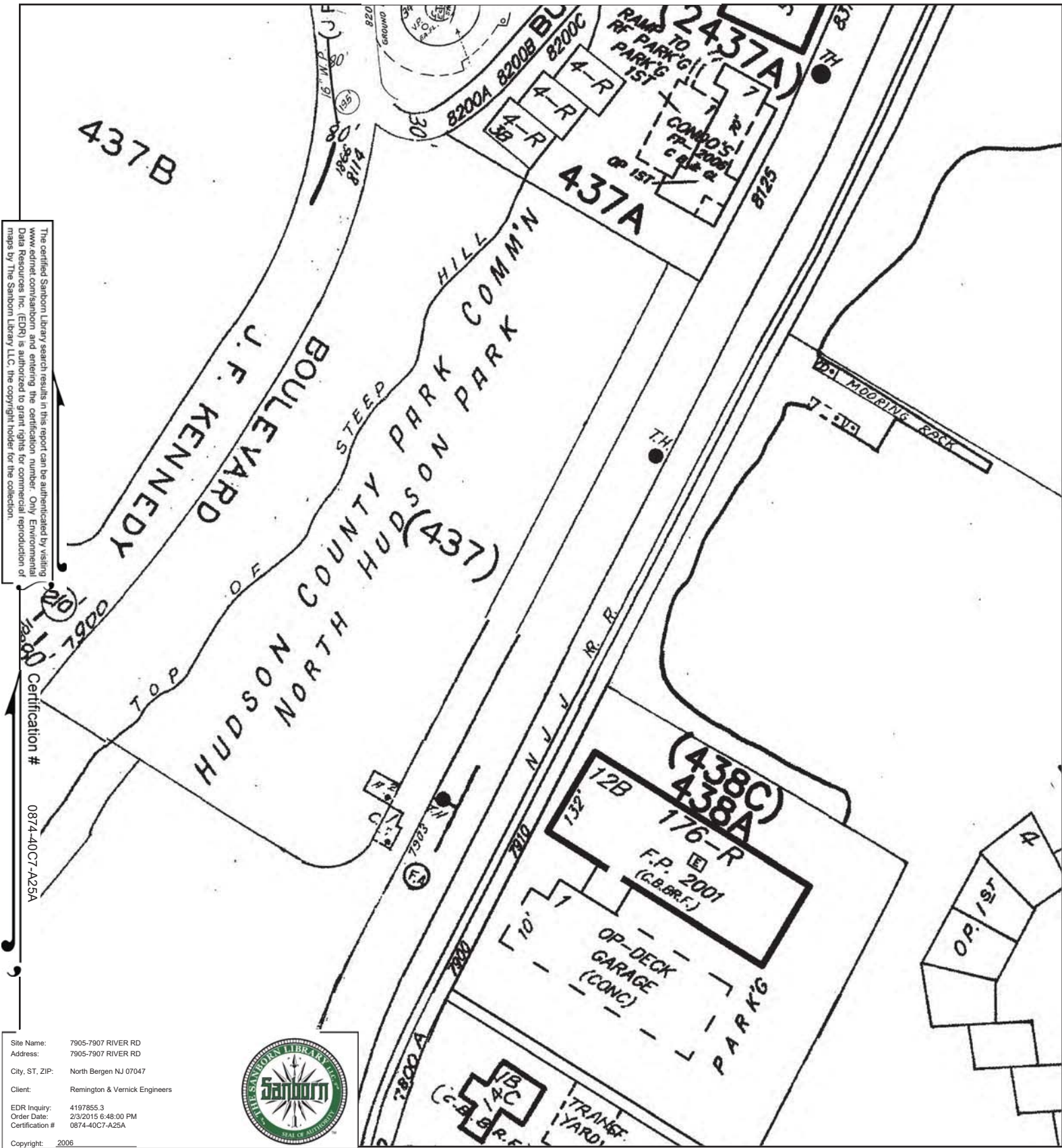
SITE NAME: 7905-7907 RIVER RD
ADDRESS: 7905-7907 RIVER RD
North Bergen, NJ 07047
LAT/LONG: 40.7977 / -73.996

CLIENT: Remington & Vernick Engineers
CONTACT: Elizabeth Wilson
INQUIRY#: 4197855.4
RESEARCH DATE: 02/03/2015

Appendix I

EDR Certified Sanborn® Map Report

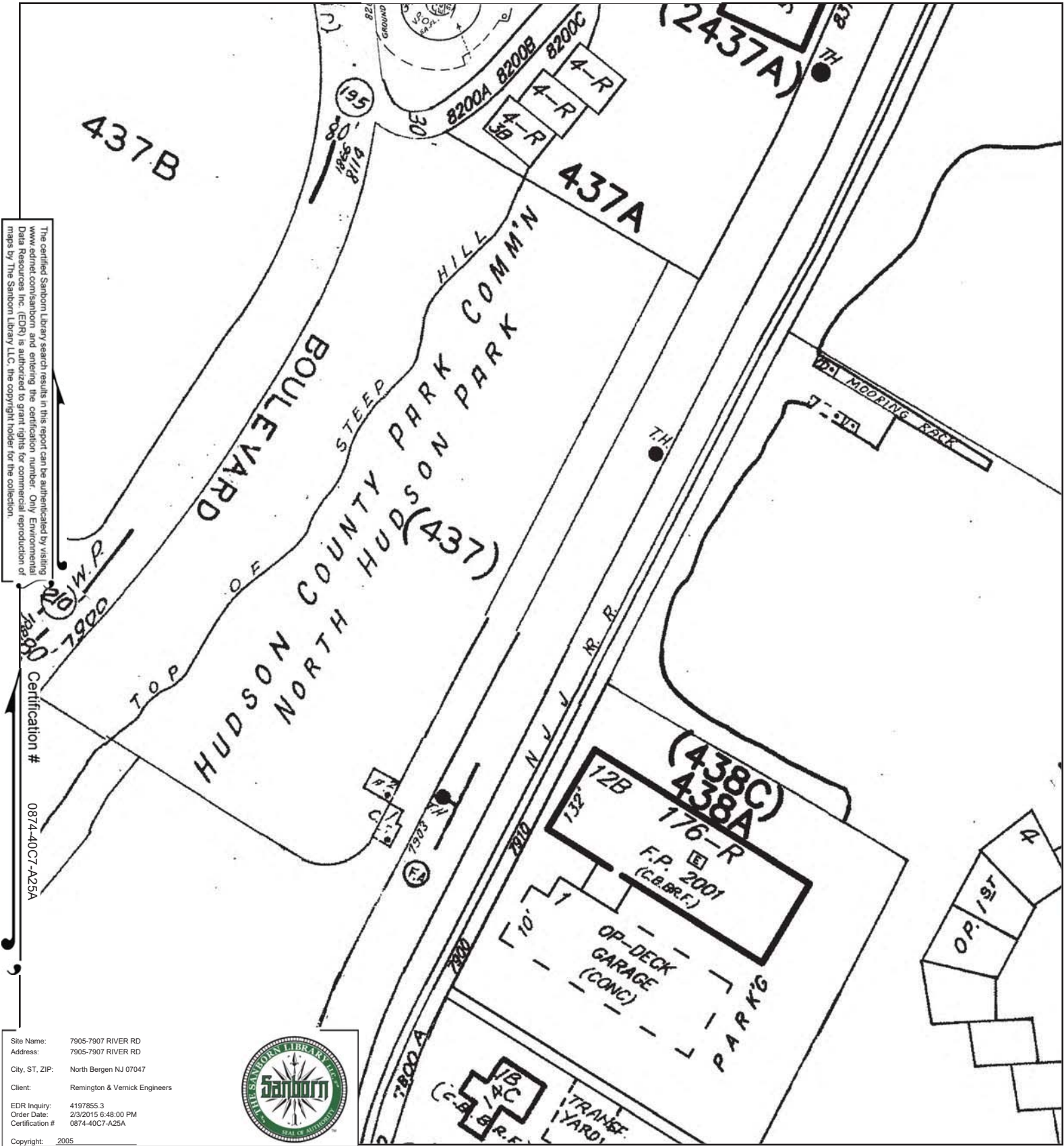
2006 Certified Sanborn Map



Volume 11, Sheet 15
Volume 11, Sheet 16



2005 Certified Sanborn Map

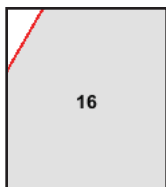


2003 Certified Sanborn Map



This Certified Sanborn Map combines the following sheets.
Outlined areas indicate map sheets within the collection.

0 Feet 150 300 600



Volume 11, Sheet 16



2002 Certified Sanborn Map




The certified Sanborn Library search results in this report can be authenticated by visiting www.edrnet.com/sanborn and entering the certification number. Only Environmental Data Resources Inc. (EDR) is authorized to grant rights for commercial reproduction of maps by The Sanborn Library LLC, the copyright holder for the collection.

Certification # 0874-40C7-A25A

Site Name: 7905-7907 RIVER RD
 Address: 7905-7907 RIVER RD
 City, ST, ZIP: North Bergen NJ 07047
 Client: Remington & Vernick Engineers
 EDR Inquiry: 4197855.3
 Order Date: 2/3/2015 6:48:00 PM
 Certification # 0874-40C7-A25A
 Copyright: 2002

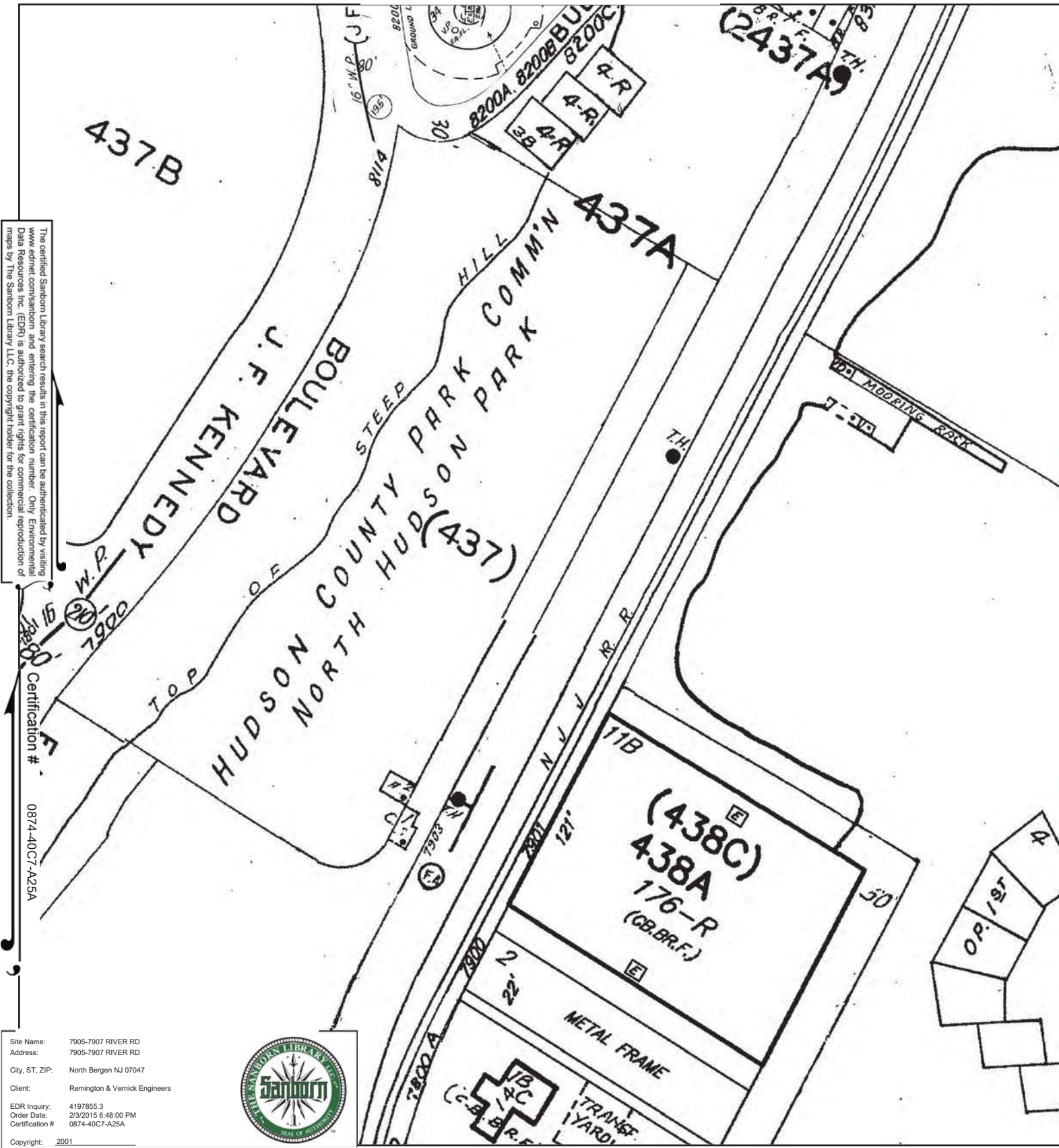


This Certified Sanborn Map combines the following sheets.
 Outlined areas indicate map sheets within the collection.


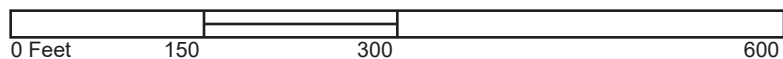


Volume 11, Sheet 16

2001 Certified Sanborn Map



This Certified Sanborn Map combines the following sheets. Outlined areas indicate map sheets within the collection.



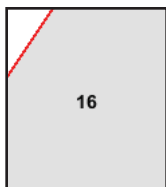
Volume 11, Sheet 16



1999 Certified Sanborn Map



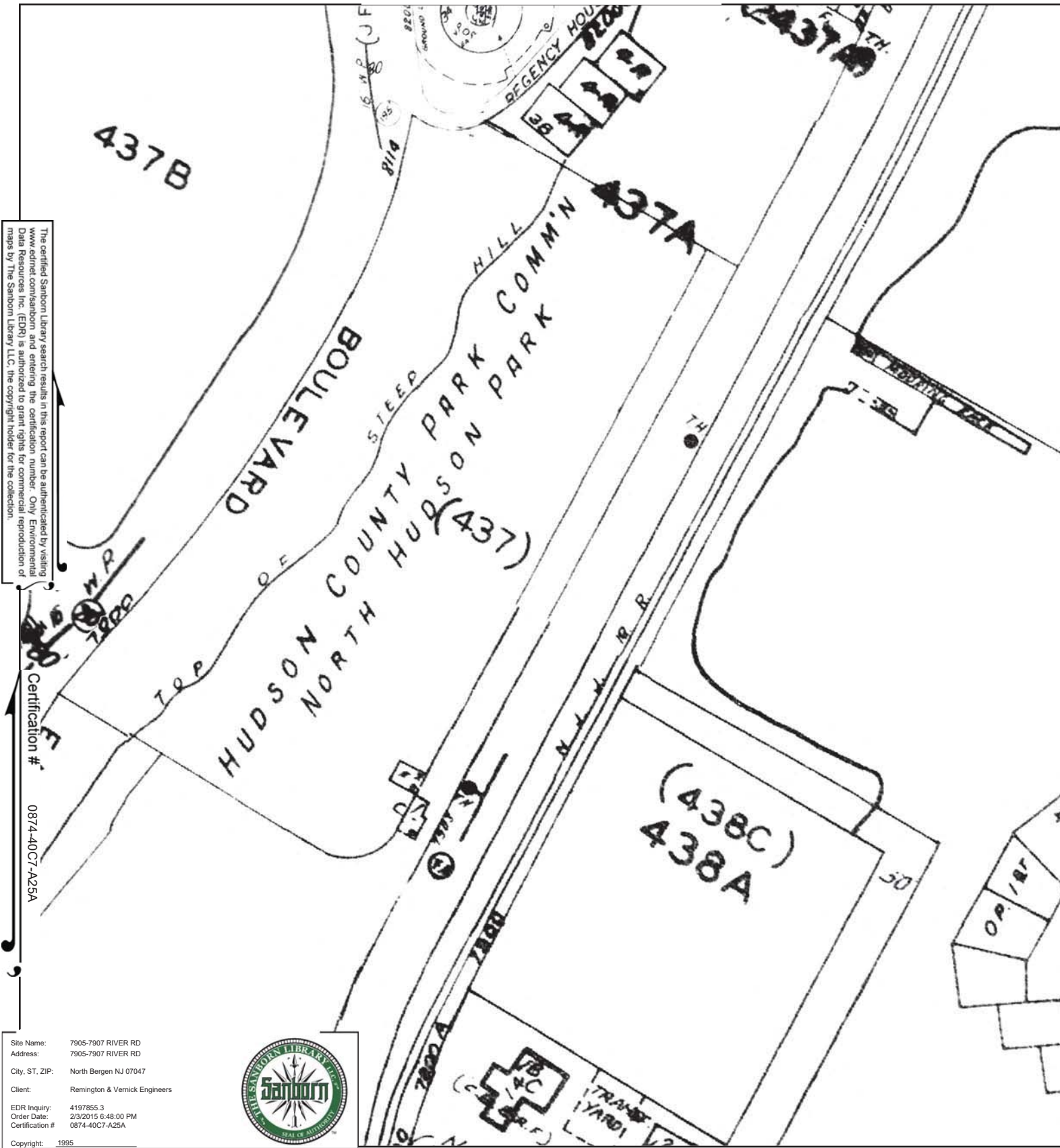
This Certified Sanborn Map combines the following sheets.
 Outlined areas indicate map sheets within the collection.



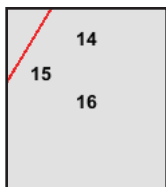
Volume 11, Sheet 16



1995 Certified Sanborn Map



This Certified Sanborn Map combines the following sheets.
 Outlined areas indicate map sheets within the collection.




Volume 11, Sheet 14
 Volume 11, Sheet 15
 Volume 11, Sheet 16



1994 Certified Sanborn Map



This Certified Sanborn Map combines the following sheets.
 Outlined areas indicate map sheets within the collection.



Volume 11, Sheet 16
 Volume 11, Sheet 15
 Volume 11, Sheet 16
 Volume 11, Sheet 14
 Volume 11, Sheet 15

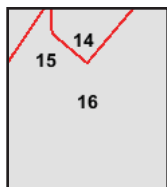
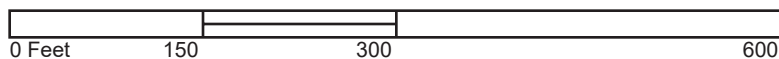
Volume 11, Sheet 16



1991 Certified Sanborn Map



This Certified Sanborn Map combines the following sheets.
Outlined areas indicate map sheets within the collection.



Volume 11, Sheet 15
Volume 11, Sheet 16
Volume 11, Sheet 14



1988 Certified Sanborn Map

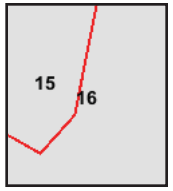
The certified Sanborn Library search results in this report can be authenticated by visiting www.edrnet.com/sanborn and entering the certification number. Only Environmental Data Resources Inc. (EDR) is authorized to grant rights for commercial reproduction of maps by The Sanborn Library LLC, the copyright holder for the collection.

Certification # 0874-40C7-A25A

Site Name: 7905-7907 RIVER RD
 Address: 7905-7907 RIVER RD
 City, ST, ZIP: North Bergen NJ 07047
 Client: Remington & Vernick Engineers
 EDR Inquiry: 4197855.3
 Order Date: 2/3/2015 6:48:00 PM
 Certification #: 0874-40C7-A25A
 Copyright: 1988



This Certified Sanborn Map combines the following sheets.
 Outlined areas indicate map sheets within the collection.



Volume 11, Sheet 15
 Volume 11, Sheet 16



1979 Certified Sanborn Map



The certified Sanborn Library search results in this report can be authenticated by visiting www.edrnet.com/sanborn and entering the certification number. Only Environmental Data Resources Inc. (EDR) is authorized to grant rights for commercial reproduction of maps by The Sanborn Library LLC, the copyright holder for the collection.

Certification # 0874-40C7-A25A

Site Name: 7905-7907 RIVER RD
 Address: 7905-7907 RIVER RD
 City, ST, ZIP: North Bergen NJ 07047
 Client: Remington & Vernick Engineers
 EDR Inquiry: 4197855.3
 Order Date: 2/3/2015 6:48:00 PM
 Certification # 0874-40C7-A25A
 Copyright: 1979



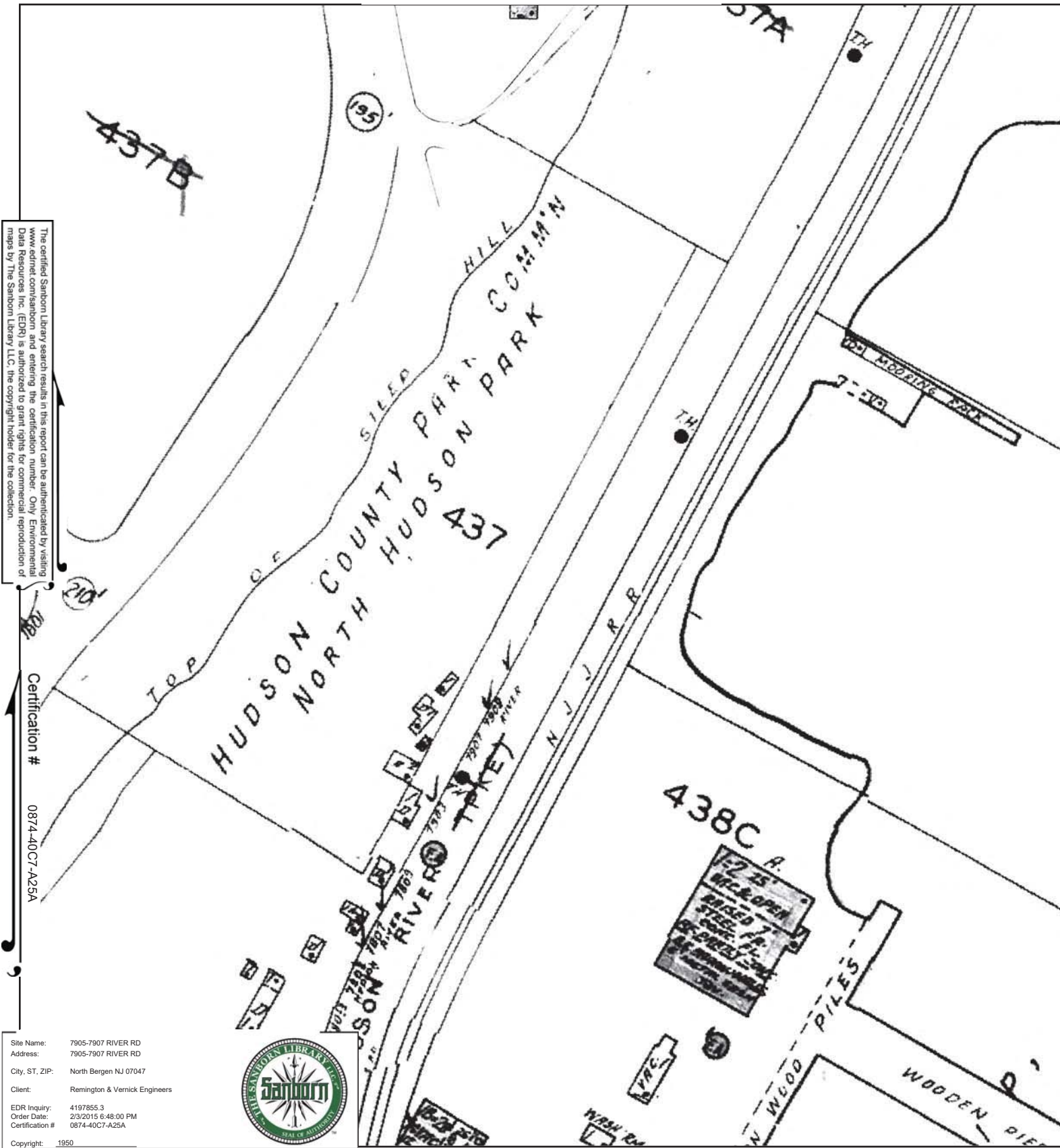
This Certified Sanborn Map combines the following sheets.
 Outlined areas indicate map sheets within the collection.



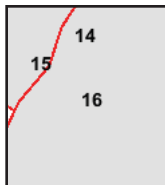
Volume 11, Sheet 14
 Volume 11, Sheet 15
 Volume 11, Sheet 16



1950 Certified Sanborn Map



This Certified Sanborn Map combines the following sheets.
 Outlined areas indicate map sheets within the collection.



Volume 11, Sheet 14
 Volume 11, Sheet 15
 Volume 11, Sheet 16

1936 Certified Sanborn Map

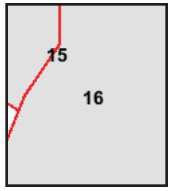
The certified Sanborn Library search results in this report can be authenticated by visiting www.edrnet.com/sanborn and entering the certification number. Only Environmental Data Resources Inc. (EDR) is authorized to grant rights for commercial reproduction of maps by The Sanborn Library LLC, the copyright holder for the collection.

Certification # 0874-40C7-A25A

Site Name: 7905-7907 RIVER RD
 Address: 7905-7907 RIVER RD
 City, ST, ZIP: North Bergen NJ 07047
 Client: Remington & Vernick Engineers
 EDR Inquiry: 4197855.3
 Order Date: 2/3/2015 6:48:00 PM
 Certification #: 0874-40C7-A25A
 Copyright: 1936



This Certified Sanborn Map combines the following sheets.
 Outlined areas indicate map sheets within the collection.



Volume 11, Sheet 15
 Volume 11, Sheet 16



1928 Certified Sanborn Map

The certified Sanborn Library search results in this report can be authenticated by visiting www.edrnet.com/sanborn and entering the certification number. Only Environmental Data Resources Inc. (EDR) is authorized to grant rights for commercial reproduction of maps by The Sanborn Library LLC, the copyright holder for the collection.

Certification #

0874-40C7-A25A

Site Name: 7905-7907 RIVER RD
Address: 7905-7907 RIVER RD
City, ST, ZIP: North Bergen NJ 07047
Client: Remington & Vernick Engineers
EDR Inquiry: 4197855.3
Order Date: 2/3/2015 6:48:00 PM
Certification # 0874-40C7-A25A

Copyright: 1928



This Certified Sanborn Map combines the following sheets.
Outlined areas indicate map sheets within the collection.

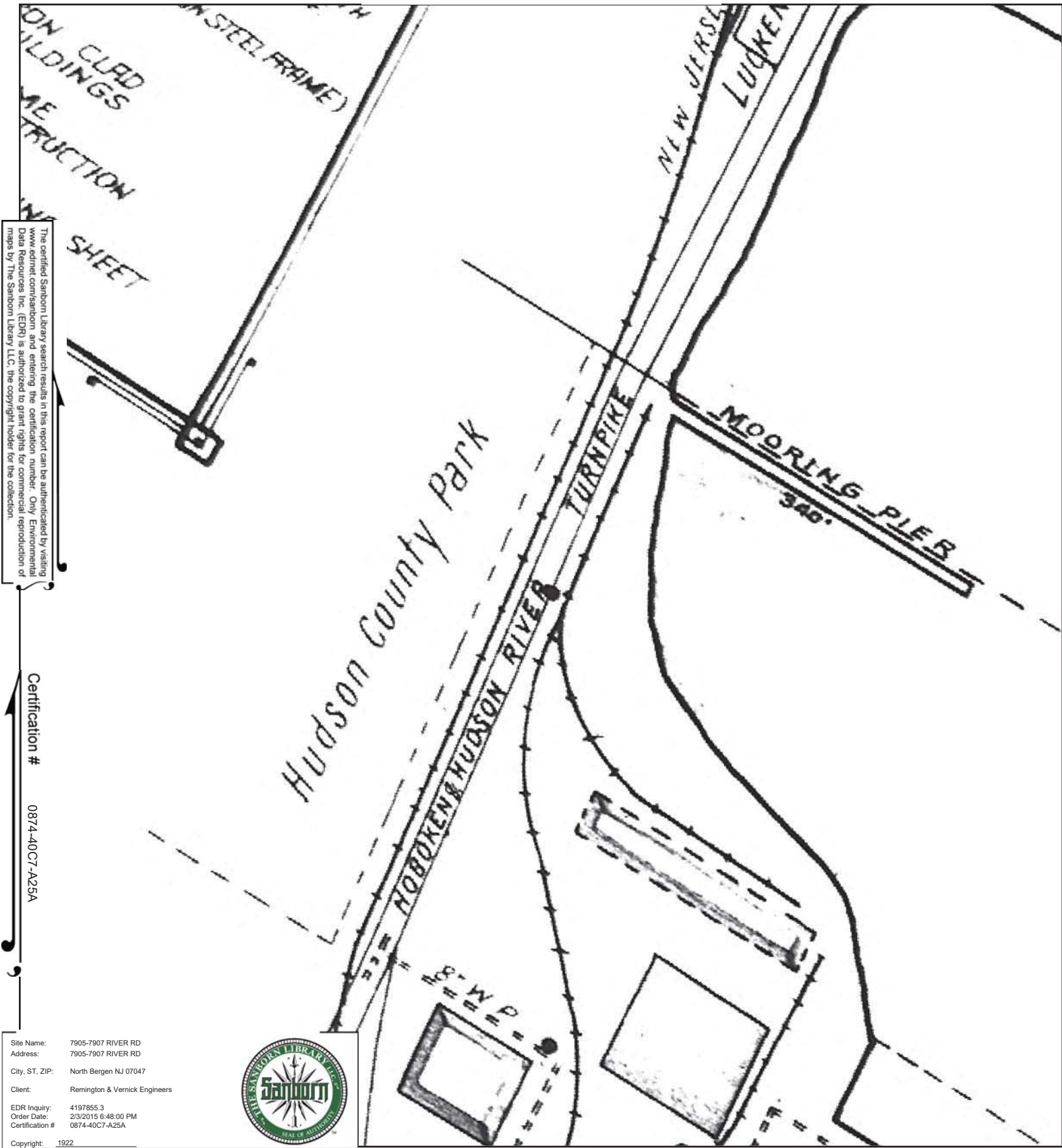
0 Feet 150 300 600



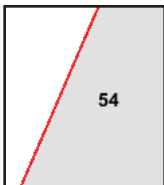
Volume Pier Maps, Sheet 62



1922 Certified Sanborn Map



This Certified Sanborn Map combines the following sheets.
Outlined areas indicate map sheets within the collection.



Volume Pier Maps, Sheet 54



1910 Certified Sanborn Map

The certified Sanborn Library search results in this report can be authenticated by visiting www.edrnet.com/sanborn and entering the certification number. Only Environmental Data Resources Inc. (EDR) is authorized to grant rights for commercial reproduction of maps by The Sanborn Library LLC, the copyright holder for the collection.

Certification #

0874-40C7-A25A

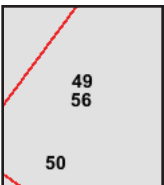
49

Site Name: 7905-7907 RIVER RD
Address: 7905-7907 RIVER RD
City, ST, ZIP: North Bergen NJ 07047
Client: Remington & Vernick Engineers
EDR Inquiry: 4197855.3
Order Date: 2/3/2015 6:48:00 PM
Certification #: 0874-40C7-A25A

Copyright: 1910



This Certified Sanborn Map combines the following sheets.
Outlined areas indicate map sheets within the collection.

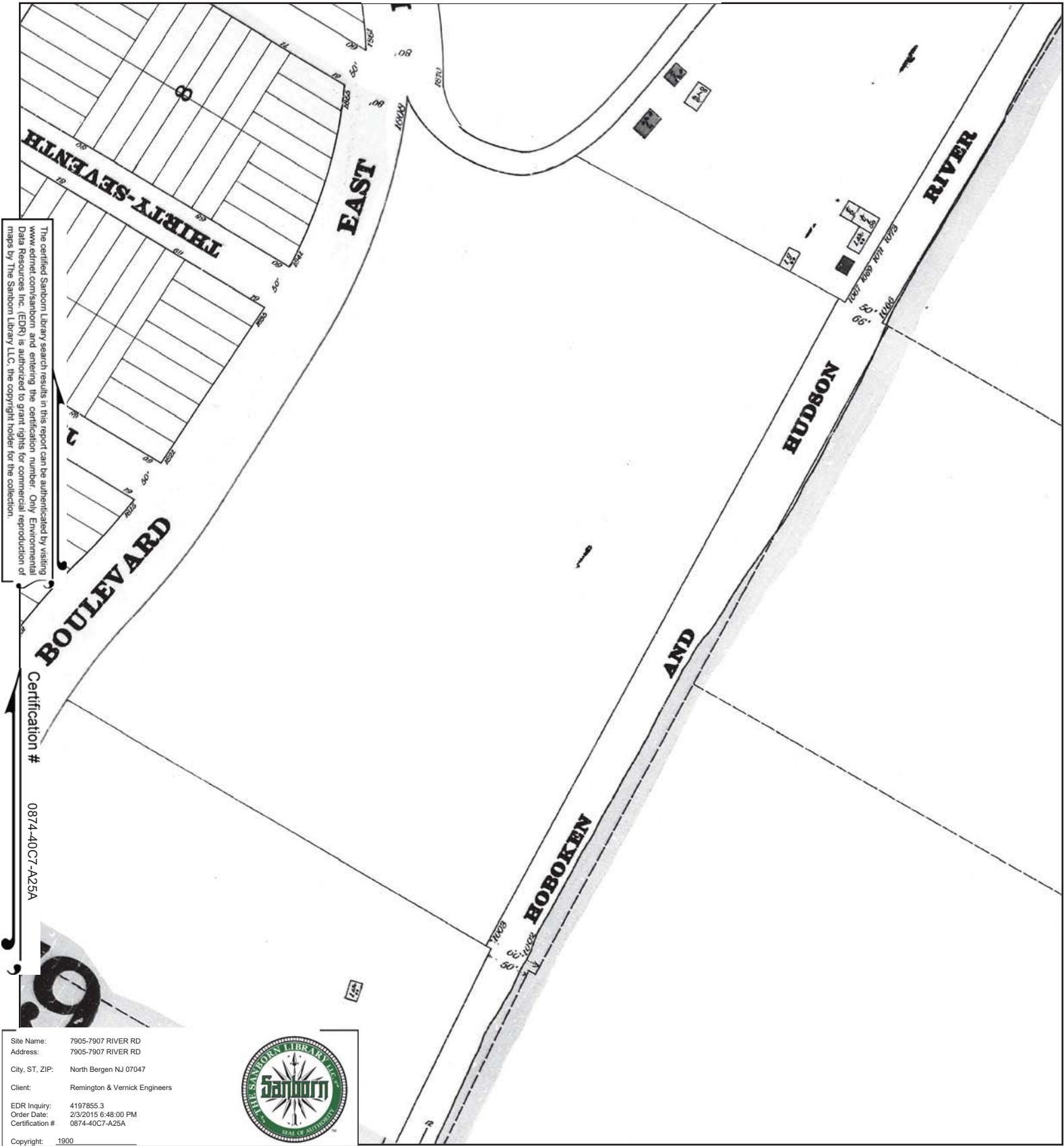


Volume 8A, Sheet 50
Volume 8A, Sheet 56
Volume 8A, Sheet 49

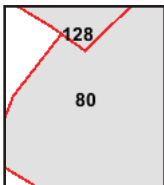
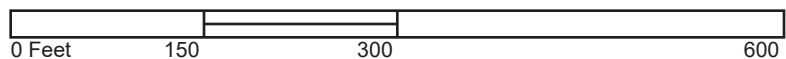
0 Feet 150 300 600



1900 Certified Sanborn Map



This Certified Sanborn Map combines the following sheets.
Outlined areas indicate map sheets within the collection.



Volume 8, Sheet 80
Volume 8, Sheet 128




Appendix J

EDR Radius Map Report

7905-7907 RIVER RD
7905-7907 RIVER RD
North Bergen, NJ 07047

Inquiry Number: 4197855.2s
February 03, 2015

The EDR Radius Map™ Report with GeoCheck®



6 Armstrong Road, 4th floor
Shelton, CT 06484
Toll Free: 800.352.0050
www.edrnet.com

TABLE OF CONTENTS

<u>SECTION</u>	<u>PAGE</u>
Executive Summary	ES1
Overview Map	2
Detail Map	3
Map Findings Summary	4
Map Findings	8
Orphan Summary	912
Government Records Searched/Data Currency Tracking	GR-1
 <u>GEOCHECK ADDENDUM</u>	
Physical Setting Source Addendum	A-1
Physical Setting Source Summary	A-2
Physical Setting Source Map	A-7
Physical Setting Source Map Findings	A-8
Physical Setting Source Records Searched	PSGR-1

Thank you for your business.
Please contact EDR at 1-800-352-0050
with any questions or comments.

Disclaimer - Copyright and Trademark Notice

This Report contains certain information obtained from a variety of public and other sources reasonably available to Environmental Data Resources, Inc. It cannot be concluded from this Report that coverage information for the target and surrounding properties does not exist from other sources. **NO WARRANTY EXPRESSED OR IMPLIED, IS MADE WHATSOEVER IN CONNECTION WITH THIS REPORT. ENVIRONMENTAL DATA RESOURCES, INC. SPECIFICALLY DISCLAIMS THE MAKING OF ANY SUCH WARRANTIES, INCLUDING WITHOUT LIMITATION, MERCHANTABILITY OR FITNESS FOR A PARTICULAR USE OR PURPOSE. ALL RISK IS ASSUMED BY THE USER. IN NO EVENT SHALL ENVIRONMENTAL DATA RESOURCES, INC. BE LIABLE TO ANYONE, WHETHER ARISING OUT OF ERRORS OR OMISSIONS, NEGLIGENCE, ACCIDENT OR ANY OTHER CAUSE, FOR ANY LOSS OF DAMAGE, INCLUDING, WITHOUT LIMITATION, SPECIAL, INCIDENTAL, CONSEQUENTIAL, OR EXEMPLARY DAMAGES. ANY LIABILITY ON THE PART OF ENVIRONMENTAL DATA RESOURCES, INC. IS STRICTLY LIMITED TO A REFUND OF THE AMOUNT PAID FOR THIS REPORT.** Purchaser accepts this Report "AS IS". Any analyses, estimates, ratings, environmental risk levels or risk codes provided in this Report are provided for illustrative purposes only, and are not intended to provide, nor should they be interpreted as providing any facts regarding, or prediction or forecast of, any environmental risk for any property. Only a Phase I Environmental Site Assessment performed by an environmental professional can provide information regarding the environmental risk for any property. Additionally, the information provided in this Report is not to be construed as legal advice.

Copyright 2015 by Environmental Data Resources, Inc. All rights reserved. Reproduction in any media or format, in whole or in part, of any report or map of Environmental Data Resources, Inc., or its affiliates, is prohibited without prior written permission.

EDR and its logos (including Sanborn and Sanborn Map) are trademarks of Environmental Data Resources, Inc. or its affiliates. All other trademarks used herein are the property of their respective owners.

EXECUTIVE SUMMARY

A search of available environmental records was conducted by Environmental Data Resources, Inc (EDR). The report was designed to assist parties seeking to meet the search requirements of EPA's Standards and Practices for All Appropriate Inquiries (40 CFR Part 312), the ASTM Standard Practice for Environmental Site Assessments (E 1527-13) or custom requirements developed for the evaluation of environmental risk associated with a parcel of real estate.

TARGET PROPERTY INFORMATION

ADDRESS

7905-7907 RIVER RD
HUDSON County, NJ 07047

COORDINATES

Latitude (North):	40.7977000 - 40° 47' 51.72"
Longitude (West):	73.9960000 - 73° 59' 45.60"
Universal Transverse Mercator:	Zone 18
UTM X (Meters):	584698.5
UTM Y (Meters):	4516573.5
State Plane X (Feet):	631656.7
State Plane Y (Feet):	715898.2
Elevation:	17 ft. above sea level

USGS TOPOGRAPHIC MAP ASSOCIATED WITH TARGET PROPERTY

Target Property Map:	40073-G8 CENTRAL PARK, NY NJ
Most Recent Revision:	1995
West Map:	40074-G1 WEEHAWKEN, NJ NY
Most Recent Revision:	1995

AERIAL PHOTOGRAPHY IN THIS REPORT

Portions of Photo from:	20100731, 20110705
Source:	USDA

TARGET PROPERTY SEARCH RESULTS

The target property was not listed in any of the databases searched by EDR.

DATABASES WITH NO MAPPED SITES

No mapped sites were found in EDR's search of available ("reasonably ascertainable ") government records either on the target property or within the search radius around the target property for the following databases:

STANDARD ENVIRONMENTAL RECORDS

Federal NPL site list

Proposed NPL Proposed National Priority List Sites

EXECUTIVE SUMMARY

NPL LIENS..... Federal Superfund Liens

Federal Delisted NPL site list

Delisted NPL..... National Priority List Deletions

Federal CERCLIS list

FEDERAL FACILITY..... Federal Facility Site Information listing

Federal institutional controls / engineering controls registries

LUCIS..... Land Use Control Information System

Federal ERNS list

ERNS..... Emergency Response Notification System

State- and tribal - equivalent CERCLIS

NY SHWS..... Inactive Hazardous Waste Disposal Sites in New York State

State and tribal landfill and/or solid waste disposal site lists

NJ SWF/LF..... Solid Waste Facility Directory

NY SWF/LF..... Facility Register

State and tribal leaking storage tank lists

INDIAN LUST..... Leaking Underground Storage Tanks on Indian Land

State and tribal registered storage tank lists

NY UST..... Petroleum Bulk Storage (PBS) Database

NJ MAJOR FACILITIES..... List of Major Facilities

INDIAN UST..... Underground Storage Tanks on Indian Land

FEMA UST..... Underground Storage Tank Listing

State and tribal institutional control / engineering control registries

NY ENG CONTROLS..... Registry of Engineering Controls

NY INST CONTROL..... Registry of Institutional Controls

State and tribal voluntary cleanup sites

NJ PF..... Publicly Funded Cleanups Site Status Report

INDIAN VCP..... Voluntary Cleanup Priority Listing

NY VCP..... Voluntary Cleanup Agreements

State and tribal Brownfields sites

NY BROWNFIELDS..... Brownfields Site List

ADDITIONAL ENVIRONMENTAL RECORDS

Local Brownfield lists

US BROWNFIELDS..... A Listing of Brownfields Sites

EXECUTIVE SUMMARY

Local Lists of Landfill / Solid Waste Disposal Sites

DEBRIS REGION 9..... Torres Martinez Reservation Illegal Dump Site Locations
ODI..... Open Dump Inventory
NJ SWRCY..... Approved Class B Recycling Facilities
NY SWRCY..... Registered Recycling Facility List
INDIAN ODI..... Report on the Status of Open Dumps on Indian Lands

Local Lists of Hazardous waste / Contaminated Sites

US CDL..... Clandestine Drug Labs
US HIST CDL..... National Clandestine Laboratory Register

Local Land Records

LIENS 2..... CERCLA Lien Information
NJ LIENS..... Environmental LIENS
NY LIENS..... Spill Liens Information

Records of Emergency Release Reports

HMIRS..... Hazardous Materials Information Reporting System
NJ SPILLS 80..... SPILLS 80 data from FirstSearch
NJ SPILLS 90..... SPILLS 90 data from FirstSearch
NY SPILLS 80..... SPILLS 80 data from FirstSearch
NY SPILLS 90..... SPILLS 90 data from FirstSearch

Other Ascertainable Records

DOT OPS..... Incident and Accident Data
DOD..... Department of Defense Sites
FUDS..... Formerly Used Defense Sites
UMTRA..... Uranium Mill Tailings Sites
US MINES..... Mines Master Index File
TRIS..... Toxic Chemical Release Inventory System
TSCA..... Toxic Substances Control Act
SSTS..... Section 7 Tracking Systems
PADS..... PCB Activity Database System
RADINFO..... Radiation Information Database
RAATS..... RCRA Administrative Action Tracking System
RMP..... Risk Management Plans
NJ CHROME..... Chromate Chemical Production Waste Sites
NJ UIC..... Underground Injection Wells Database
NY UIC..... Underground Injection Control Wells
NJ HIST MAJOR FACILITIES..... List of Major Facilities
NY DRYCLEANERS..... Registered Drycleaners
NY SPDES..... State Pollutant Discharge Elimination System
NJ AIRS..... Emissions Inventory Listing
NY AIRS..... Air Emissions Data
INDIAN RESERV..... Indian Reservations
SCRD DRYCLEANERS..... State Coalition for Remediation of Drycleaners Listing
NJ COAL ASH..... Coal Ash Listing
NJ GW CONTAM AREAS..... Groundwater Contamination Areas
COAL ASH DOE..... Steam-Electric Plant Operation Data

EXECUTIVE SUMMARY

EPA WATCH LIST.....	EPA WATCH LIST
US FIN ASSUR.....	Financial Assurance Information
LEAD SMELTERS.....	Lead Smelter Sites
NY COAL ASH.....	Coal Ash Disposal Site Listing
NY Financial Assurance.....	Financial Assurance Information Listing
COAL ASH EPA.....	Coal Combustion Residues Surface Impoundments List
PCB TRANSFORMER.....	PCB Transformer Registration Database

EDR HIGH RISK HISTORICAL RECORDS

EDR Exclusive Records

EDR MGP.....	EDR Proprietary Manufactured Gas Plants
--------------	---

EDR RECOVERED GOVERNMENT ARCHIVES

Exclusive Recovered Govt. Archives

NJ RGA LUST.....	Recovered Government Archive Leaking Underground Storage Tank
NJ RGA HWS.....	Recovered Government Archive State Hazardous Waste Facilities List
NJ RGA LF.....	Recovered Government Archive Solid Waste Facilities List
NY RGA HWS.....	Recovered Government Archive State Hazardous Waste Facilities List
NY RGA LF.....	Recovered Government Archive Solid Waste Facilities List
NY RGA LTANKS.....	Recovered Government Archive Leaking Underground Storage Tank

SURROUNDING SITES: SEARCH RESULTS

Surrounding sites were identified in the following databases.

Elevations have been determined from the USGS Digital Elevation Model and should be evaluated on a relative (not an absolute) basis. Relative elevation information between sites of close proximity should be field verified. Sites with an elevation equal to or higher than the target property have been differentiated below from sites with an elevation lower than the target property.

Page numbers and map identification numbers refer to the EDR Radius Map report where detailed data on individual sites can be reviewed.

Sites listed in ***bold italics*** are in multiple databases.

Unmappable (orphan) sites are not considered in the foregoing analysis.

STANDARD ENVIRONMENTAL RECORDS

Federal NPL site list

NPL: Also known as Superfund, the National Priority List database is a subset of CERCLIS and identifies over 1,200 sites for priority cleanup under the Superfund program. The source of this database is the U.S. EPA.

A review of the NPL list, as provided by EDR, and dated 09/29/2014 has revealed that there are 2 NPL sites within approximately 1 mile of the target property.

<u>Equal/Higher Elevation</u>	<u>Address</u>	<u>Direction / Distance</u>	<u>Map ID</u>	<u>Page</u>
<i>HUDSON RIVER PCBS</i>	<i>NO STREET APPLICABLE</i>	<i>ESE 0 - 1/8 (0.097 mi.)</i>	<i>0</i>	<i>8</i>
<i>QUANTA RESOURCES</i>	<i>ONE RIVER RD</i>	<i>NNE 1/4 - 1/2 (0.361 mi.)</i>	<i>0</i>	<i>34</i>

EXECUTIVE SUMMARY

Federal CERCLIS list

CERCLIS: The Comprehensive Environmental Response, Compensation and Liability Information System contains data on potentially hazardous waste sites that have been reported to the USEPA by states, municipalities, private companies and private persons, pursuant to Section 103 of the Comprehensive Environmental Response, Compensation and Liability Act (CERCLA). CERCLIS contains sites which are either proposed to or on the National Priorities List (NPL) and sites which are in the screening and assessment phase for possible inclusion on the NPL.

A review of the CERCLIS list, as provided by EDR, and dated 10/25/2013 has revealed that there are 2 CERCLIS sites within approximately 0.5 miles of the target property.

<u>Equal/Higher Elevation</u>	<u>Address</u>	<u>Direction / Distance</u>	<u>Map ID</u>	<u>Page</u>
HUDSON RIVER PCBS	NO STREET APPLICABLE	ESE 0 - 1/8 (0.097 mi.)	0	8
QUANTA RESOURCES	ONE RIVER RD	NNE 1/4 - 1/2 (0.361 mi.)	0	34

Federal CERCLIS NFRAP site List

CERC-NFRAP: Archived sites are sites that have been removed and archived from the inventory of CERCLIS sites. Archived status indicates that, to the best of EPA's knowledge, assessment at a site has been completed and that EPA has determined no further steps will be taken to list this site on the National Priorities List (NPL), unless information indicates this decision was not appropriate or other considerations require a recommendation for listing at a later time. This decision does not necessarily mean that there is no hazard associated with a given site; it only means that, based upon available information, the location is not judged to be a potential NPL site.

A review of the CERC-NFRAP list, as provided by EDR, and dated 10/25/2013 has revealed that there are 4 CERC-NFRAP sites within approximately 0.5 miles of the target property.

<u>Lower Elevation</u>	<u>Address</u>	<u>Direction / Distance</u>	<u>Map ID</u>	<u>Page</u>
SIGNO DELTA WAREHOUSE	1 RIVER RD	NNE 1/8 - 1/4 (0.198 mi.)	J28	170
ALLIED CORP	1 RIVER RD	NNE 1/8 - 1/4 (0.198 mi.)	J31	237
LEVER BROTHERS INC	45 RIVER ROAD	NNE 1/4 - 1/2 (0.329 mi.)	S67	380
SPENCER KELLOGG	143 RIVER RD	NNE 1/4 - 1/2 (0.464 mi.)	AB103	443

Federal RCRA CORRACTS facilities list

CORRACTS: CORRACTS is a list of handlers with RCRA Corrective Action Activity. This report shows which nationally-defined corrective action core events have occurred for every handler that has had corrective action activity.

A review of the CORRACTS list, as provided by EDR, and dated 12/09/2014 has revealed that there are 3 CORRACTS sites within approximately 1 mile of the target property.

<u>Equal/Higher Elevation</u>	<u>Address</u>	<u>Direction / Distance</u>	<u>Map ID</u>	<u>Page</u>
QUANTA RESOURCES	ONE RIVER RD	NNE 1/4 - 1/2 (0.361 mi.)	0	34
<u>Lower Elevation</u>	<u>Address</u>	<u>Direction / Distance</u>	<u>Map ID</u>	<u>Page</u>
ALL COUNTY ENVIRONMENTAL SERVI	1 RIVER RD	NNE 1/8 - 1/4 (0.198 mi.)	J30	220
I.PARK EDGEWATER, LLC	45 RIVER ROAD	NNE 1/4 - 1/2 (0.329 mi.)	S66	284

EXECUTIVE SUMMARY

Federal RCRA non-CORRACTS TSD facilities list

RCRA-TSDF: RCRAInfo is EPA's comprehensive information system, providing access to data supporting the Resource Conservation and Recovery Act (RCRA) of 1976 and the Hazardous and Solid Waste Amendments (HSWA) of 1984. The database includes selective information on sites which generate, transport, store, treat and/or dispose of hazardous waste as defined by the Resource Conservation and Recovery Act (RCRA). Transporters are individuals or entities that move hazardous waste from the generator offsite to a facility that can recycle, treat, store, or dispose of the waste. TSDFs treat, store, or dispose of the waste.

A review of the RCRA-TSDF list, as provided by EDR, and dated 12/09/2014 has revealed that there are 3 RCRA-TSDF sites within approximately 0.5 miles of the target property.

<u>Equal/Higher Elevation</u>	<u>Address</u>	<u>Direction / Distance</u>	<u>Map ID</u>	<u>Page</u>
QUANTA RESOURCES	ONE RIVER RD	NNE 1/4 - 1/2 (0.361 mi.)	0	34
<u>Lower Elevation</u>	<u>Address</u>	<u>Direction / Distance</u>	<u>Map ID</u>	<u>Page</u>
ALL COUNTY ENVIRONMENTAL SERVI	1 RIVER RD	NNE 1/8 - 1/4 (0.198 mi.)	J30	220
I.PARK EDGEWATER, LLC	45 RIVER ROAD	NNE 1/4 - 1/2 (0.329 mi.)	S66	284

Federal RCRA generators list

RCRA-SQG: RCRAInfo is EPA's comprehensive information system, providing access to data supporting the Resource Conservation and Recovery Act (RCRA) of 1976 and the Hazardous and Solid Waste Amendments (HSWA) of 1984. The database includes selective information on sites which generate, transport, store, treat and/or dispose of hazardous waste as defined by the Resource Conservation and Recovery Act (RCRA). Small quantity generators (SQGs) generate between 100 kg and 1,000 kg of hazardous waste per month.

A review of the RCRA-SQG list, as provided by EDR, and dated 12/09/2014 has revealed that there are 2 RCRA-SQG sites within approximately 0.25 miles of the target property.

<u>Equal/Higher Elevation</u>	<u>Address</u>	<u>Direction / Distance</u>	<u>Map ID</u>	<u>Page</u>
HUDSON RIVER PCBS	NO STREET APPLICABLE	ESE 0 - 1/8 (0.097 mi.)	0	8
<u>Lower Elevation</u>	<u>Address</u>	<u>Direction / Distance</u>	<u>Map ID</u>	<u>Page</u>
PALISADES GENERAL HOSPITAL	7600 RIVER RD	S 1/8 - 1/4 (0.166 mi.)	G22	140

RCRA-CESQG: RCRAInfo is EPA's comprehensive information system, providing access to data supporting the Resource Conservation and Recovery Act (RCRA) of 1976 and the Hazardous and Solid Waste Amendments (HSWA) of 1984. The database includes selective information on sites which generate, transport, store, treat and/or dispose of hazardous waste as defined by the Resource Conservation and Recovery Act (RCRA). Conditionally exempt small quantity generators (CESQGs) generate less than 100 kg of hazardous waste, or less than 1 kg of acutely hazardous waste per month.

A review of the RCRA-CESQG list, as provided by EDR, and dated 12/09/2014 has revealed that there is 1 RCRA-CESQG site within approximately 0.25 miles of the target property.

<u>Lower Elevation</u>	<u>Address</u>	<u>Direction / Distance</u>	<u>Map ID</u>	<u>Page</u>
Not reported	7401 RIVER RD	SSW 1/8 - 1/4 (0.246 mi.)	L48	256

EXECUTIVE SUMMARY

Federal institutional controls / engineering controls registries

US ENG CONTROLS: A listing of sites with engineering controls in place.

A review of the US ENG CONTROLS list, as provided by EDR, and dated 09/18/2014 has revealed that there are 2 US ENG CONTROLS sites within approximately 0.5 miles of the target property.

<u>Equal/Higher Elevation</u>	<u>Address</u>	<u>Direction / Distance</u>	<u>Map ID</u>	<u>Page</u>
HUDSON RIVER PCBS	NO STREET APPLICABLE	ESE 0 - 1/8 (0.097 mi.)	0	8
QUANTA RESOURCES	ONE RIVER RD	NNE 1/4 - 1/2 (0.361 mi.)	0	34

US INST CONTROL: A listing of sites with institutional controls in place. Institutional controls include administrative measures, such as groundwater use restrictions, construction restrictions, property use restrictions, and post remediation care requirements intended to prevent exposure to contaminants remaining on site. Deed restrictions are generally required as part of the institutional controls.

A review of the US INST CONTROL list, as provided by EDR, and dated 09/18/2014 has revealed that there are 2 US INST CONTROL sites within approximately 0.5 miles of the target property.

<u>Equal/Higher Elevation</u>	<u>Address</u>	<u>Direction / Distance</u>	<u>Map ID</u>	<u>Page</u>
HUDSON RIVER PCBS	NO STREET APPLICABLE	ESE 0 - 1/8 (0.097 mi.)	0	8
QUANTA RESOURCES	ONE RIVER RD	NNE 1/4 - 1/2 (0.361 mi.)	0	34

State- and tribal - equivalent CERCLIS

NJ SHWS: Known contaminated sites in New Jersey except those associated with Bureau of Underground Storage Sites (BUST)

A review of the NJ SHWS list, as provided by EDR, and dated 12/01/2014 has revealed that there are 237 NJ SHWS sites within approximately 1 mile of the target property.

<u>Equal/Higher Elevation</u>	<u>Address</u>	<u>Direction / Distance</u>	<u>Map ID</u>	<u>Page</u>
STONE HEDGE OF PROJECT ASCO Status: Closed	8200 KENNEDY BLVD E	N 0 - 1/8 (0.086 mi.)	D9	88
21 76TH STREET Status: Closed	21 76TH ST	SW 1/8 - 1/4 (0.145 mi.)	21	138
LANE NORTHEAST Status: Active	7601 RIVER RD	SSW 1/8 - 1/4 (0.180 mi.)	H25	161
Not reported Status: Closed	128 78TH STREET	W 1/8 - 1/4 (0.196 mi.)	I27	168
Not reported Status: Closed	130 78TH ST	W 1/8 - 1/4 (0.199 mi.)	I36	244
133 77TH STREET Status: Closed	133 77TH ST	W 1/8 - 1/4 (0.215 mi.)	I43	252
139 77TH STREET Status: Closed	139 77TH ST	W 1/8 - 1/4 (0.222 mi.)	I46	256
117 75TH STREET Status: Closed	117 75TH ST	WSW 1/4 - 1/2 (0.252 mi.)	52	258
Not reported Status: Closed	39 74TH ST	SW 1/4 - 1/2 (0.252 mi.)	N53	259

EXECUTIVE SUMMARY

<u>Equal/Higher Elevation</u>	<u>Address</u>	<u>Direction / Distance</u>	<u>Map ID</u>	<u>Page</u>
COTT QUALITY BEVERAGE Status: Closed	7305 RIVER RD	SSW 1/4 - 1/2 (0.259 mi.)	L55	264
7805 BROADWAY Status: Active	7805 BROADWAY	W 1/4 - 1/2 (0.278 mi.)	O57	268
214 78TH STREET Status: Active	214 78TH ST	W 1/4 - 1/2 (0.295 mi.)	O59	273
GENERAL PENCIL CO INC Status: Closed	67 73 FLEET ST	SW 1/4 - 1/2 (0.303 mi.)	Q61	276
WOODCLIFF GARDEN APARTMENTS Status: Closed	8700 KENNEDY BLVD E	N 1/4 - 1/2 (0.306 mi.)	62	277
221 76TH STREET Status: Closed	221 76TH ST	W 1/4 - 1/2 (0.328 mi.)	P63	280
SUMMIT HOUSE Status: Closed	7100 BOULEVARD E	SW 1/4 - 1/2 (0.332 mi.)	T68	381
31 72 SECOND STREET Status: Closed	31 72ND ST	SW 1/4 - 1/2 (0.338 mi.)	T69	381
7400 BROADWAY Status: Closed	7400 BROADWAY	WSW 1/4 - 1/2 (0.343 mi.)	U70	383
100 72ND STREET Status: Closed	100 72ND ST	SW 1/4 - 1/2 (0.354 mi.)	Q71	386
7403 BROADWAY Status: Active	7403 BROADWAY	WSW 1/4 - 1/2 (0.357 mi.)	U73	396
117 72 SECOND STREET Status: Closed	117 72ND ST	SW 1/4 - 1/2 (0.364 mi.)	V76	398
120 72ND ST Status: Closed	120 72ND ST	SW 1/4 - 1/2 (0.365 mi.)	V77	400
208 74TH STREET Status: Closed	208 74TH ST	WSW 1/4 - 1/2 (0.366 mi.)	U78	401
THE VIEW @ HUDSON POINT CONDOM Status: Active	7400 RIVER RD	SSW 1/4 - 1/2 (0.372 mi.)	R82	408
219 74TH STREET Status: Closed	219 74TH ST	WSW 1/4 - 1/2 (0.375 mi.)	U83	414
Not reported Status: Closed	311 79TH ST	WNW 1/4 - 1/2 (0.394 mi.)	W85	415
7100 PARK AVENUE Status: Closed	7100 PARK AVE	SW 1/4 - 1/2 (0.395 mi.)	87	418
117 71TH STREET Status: Closed	117 71ST ST	SW 1/4 - 1/2 (0.404 mi.)	V89	418
Not reported Status: Closed	7215 BROADWAY	WSW 1/4 - 1/2 (0.421 mi.)	X90	420
326 77TH STREET Status: Closed	326 77TH ST	W 1/4 - 1/2 (0.423 mi.)	Y92	423
COLONIAL PHARMACY Status: Closed	7211 BROADWAY	WSW 1/4 - 1/2 (0.423 mi.)	X94	428
71 70TH STREET Status: Closed	71 70TH ST	SW 1/4 - 1/2 (0.428 mi.)	AA97	432

EXECUTIVE SUMMARY

<u>Equal/Higher Elevation</u>	<u>Address</u>	<u>Direction / Distance</u>	<u>Map ID</u>	<u>Page</u>
BROADWAY SERVICE Status: Active	7115 BROADWAY	WSW 1/4 - 1/2 (0.443 mi.)	X99	437
318 7TH STREET Status: Closed	318 75TH ST	W 1/4 - 1/2 (0.444 mi.)	Z100	442
BROADWAY CAR WASH Status: Active	7101 BROADWAY	WSW 1/4 - 1/2 (0.463 mi.)	AC102	443
OXFORD LABORATORIES INC Status: Closed	68 69TH ST	SW 1/4 - 1/2 (0.467 mi.)	AA105	453
127 HILLCREST PLACE Status: Closed	127 HILLCREST PL	N 1/4 - 1/2 (0.469 mi.)	106	455
57 69 HARRISON STREET 51 59 PA Status: Active	57 69 HARRISON ST	SW 1/4 - 1/2 (0.469 mi.)	AA107	457
DAKO LACE CORP Status: Closed	58 69TH ST	SW 1/4 - 1/2 (0.470 mi.)	AD108	458
HETZEL PROPERTY Status: Closed	65 69 MADISON ST	SW 1/4 - 1/2 (0.471 mi.)	AA109	463
67 69 WEST 32ND STREET Status: Active	67 69 W 32ND ST	SW 1/4 - 1/2 (0.472 mi.)	AA110	464
BP SERVICE STATION 20927 Status: Active	100 WOODCLIFF AVE	N 1/4 - 1/2 (0.499 mi.)	AF118	505
404 77TH STREET Status: Closed	404 77TH ST	WNW 1/2 - 1 (0.506 mi.)	120	510
FASHION TEXTILE FINISHING Status: Closed	228 230 71ST ST	WSW 1/2 - 1 (0.507 mi.)	121	512
APARTMENT BLDG. Status: Closed	143 69TH ST	SW 1/2 - 1 (0.507 mi.)	122	518
401 75TH STREET Status: Closed	401 75TH ST	W 1/2 - 1 (0.526 mi.)	123	520
FAESY & BESTHOFF INC Status: Closed	143 OLD RIVER RD	NNE 1/2 - 1 (0.549 mi.)	AG124	520
432 76TH STREET Status: Closed	432 76TH ST	W 1/2 - 1 (0.550 mi.)	125	521
121 68TH STREET Status: Closed	121 68TH ST	SW 1/2 - 1 (0.552 mi.)	AH126	526
9011 NEW YORK AVENUE Status: Active	9011 NEW YORK AVE	N 1/2 - 1 (0.554 mi.)	AI127	528
224 69TH STREET Status: Closed	224 69TH ST	WSW 1/2 - 1 (0.555 mi.)	AJ128	531
226 69TH STREET Status: Closed	226 69TH ST	WSW 1/2 - 1 (0.556 mi.)	AJ129	532
334 71ST STREET Status: Closed	334 71ST ST	WSW 1/2 - 1 (0.563 mi.)	130	534
300 70TH STREET Status: Active	300 70TH ST	WSW 1/2 - 1 (0.570 mi.)	131	536
QUANTA RESOURCES CORPORATION Status: Active	163 RIVER RD	NNE 1/2 - 1 (0.571 mi.)	AG132	538

EXECUTIVE SUMMARY

<u>Equal/Higher Elevation</u>	<u>Address</u>	<u>Direction / Distance</u>	<u>Map ID</u>	<u>Page</u>
Not reported Status: Active	9 67TH ST	SSW 1/2 - 1 (0.573 mi.)	AK133	543
9028 NEW YORK AVENUE Status: Closed	9028 NEW YORK AVE	N 1/2 - 1 (0.573 mi.)	AI134	545
31 67TH STREET Status: Pending	31 67TH ST	SW 1/2 - 1 (0.576 mi.)	AL135	547
110 67TH STREET Status: Closed	110 67TH ST	SW 1/2 - 1 (0.591 mi.)	AH136	548
SHENOUDA & COMPANY LLC Status: Closed	231 69TH ST	WSW 1/2 - 1 (0.593 mi.)	AJ137	550
401 72ND STREET Status: Closed	401 72ND ST	W 1/2 - 1 (0.594 mi.)	AM138	553
417 72ND STREET Status: Closed	417 72ND ST	W 1/2 - 1 (0.609 mi.)	AM139	555
STEVE'S SKYLINE SERVICENTER Status: Active	6609 KENNEDY BLVD E	SSW 1/2 - 1 (0.612 mi.)	AK140	557
EXXON R/S 30893 Status: Active	8133 BERGENLINE AVE	NW 1/2 - 1 (0.614 mi.)	AN141	558
SACRED HEART CHURCH Status: Closed	9034 BARR PL	N 1/2 - 1 (0.616 mi.)	142	563
207 HUDSON PLACE Status: Closed	207 HUDSON PL	N 1/2 - 1 (0.618 mi.)	AO143	564
7800 BERGENLINE AVENUE Status: Closed	7800 BERGENLINE AVE	WNW 1/2 - 1 (0.618 mi.)	AP144	565
NICKS FRIENDLY SERVICE INC Status: Active	81 PALISADE AVE	N 1/2 - 1 (0.618 mi.)	AO145	567
509 79TH STREET Status: Closed	509 79TH ST	WNW 1/2 - 1 (0.620 mi.)	AQ146	573
R & R INVESTMENTS Status: Closed	7733 BERGENLINE AVE	WNW 1/2 - 1 (0.621 mi.)	AP147	576
512 82ND STREET Status: Closed	512 82ND ST	NW 1/2 - 1 (0.622 mi.)	AN148	578
RESIDENCE Status: Closed	52 66TH ST	SW 1/2 - 1 (0.623 mi.)	AL149	580
43 66TH STREET Status: Closed	43 66TH ST	SW 1/2 - 1 (0.624 mi.)	AL150	582
NORTH BERGEN TWP - OLD DPW SIT Status: Active	73RD ST	W 1/2 - 1 (0.627 mi.)	151	584
8421 BERGENLINE AVENUE Status: Closed	8421 BERGENLINE AVE	NW 1/2 - 1 (0.628 mi.)	152	587
NORTH HUDSON PARK Status: Active	79TH ST	WNW 1/2 - 1 (0.629 mi.)	AQ153	588
227 HUDSON PLACE Status: Closed	227 HUDSON PL	N 1/2 - 1 (0.638 mi.)	AO155	592
EMPIRE OIL LLC Status: Active	7319 BERGENLINE AVE	W 1/2 - 1 (0.658 mi.)	AR156	593

EXECUTIVE SUMMARY

<u>Equal/Higher Elevation</u>	<u>Address</u>	<u>Direction / Distance</u>	<u>Map ID</u>	<u>Page</u>
414 70TH STREET Status: Closed	414 70TH ST	WSW 1/2 - 1 (0.660 mi.)	AS158	596
8208 FIRST AVENUE Status: Closed	8208 1ST AVE	NW 1/2 - 1 (0.662 mi.)	AT159	598
18 65TH STREET Status: Pending	18 65TH ST	SSW 1/2 - 1 (0.666 mi.)	AU160	599
25 65TH STREET Status: Closed	25 65TH ST	SSW 1/2 - 1 (0.668 mi.)	AU161	600
29 65TH STREET Status: Closed	29 65TH ST	SSW 1/2 - 1 (0.668 mi.)	AU162	602
Not reported Status: Closed	603 79TH ST	WNW 1/2 - 1 (0.668 mi.)	AQ163	604
7300 BERGENLINE AVENUE Status: Closed	7300 BERGENLINE AVE	W 1/2 - 1 (0.668 mi.)	AR164	607
610 82ND STREET Status: Closed	610 82ND ST	NW 1/2 - 1 (0.669 mi.)	AT165	609
PINTAURO'S AUTO SERVICE INC Status: Closed	63 65 AVE C	SW 1/2 - 1 (0.671 mi.)	AV166	611
6505 PARK AVENUE Status: Closed	6505 PARK AVE	SW 1/2 - 1 (0.678 mi.)	AW167	611
511 73RD STREET Status: Closed	511 73RD ST	W 1/2 - 1 (0.679 mi.)	AR168	612
406 69TH STREET Status: Closed	406 69TH ST	WSW 1/2 - 1 (0.685 mi.)	AS169	613
605 82 SECOND STREET Status: Closed	605 82ND ST	NW 1/2 - 1 (0.685 mi.)	AT170	615
213 66TH STREET Status: Closed	213 66TH ST	SW 1/2 - 1 (0.686 mi.)	AX171	616
NEW JERSEY BELL Status: Closed	7200 BERGENLINE AVE	W 1/2 - 1 (0.688 mi.)	172	616
Not reported Status: Closed	140 65TH STREET	SW 1/2 - 1 (0.692 mi.)	AY173	618
408 WOODCLIFF AVENUE Status: Closed	408 WOODCLIFF AVE	NNW 1/2 - 1 (0.695 mi.)	174	620
132 PINE STREET Status: Closed	132 PINE ST	NNE 1/2 - 1 (0.699 mi.)	175	620
IMMACULATE LACE & EMBROIDERY I Status: Closed	528 532 66TH ST	SW 1/2 - 1 (0.701 mi.)	AX176	622
407 69TH STREET Status: Closed	407 69TH ST	WSW 1/2 - 1 (0.702 mi.)	177	623
8210 2ND AVENUE Status: Closed	8210 2ND AVE	NW 1/2 - 1 (0.710 mi.)	AT178	625
16 64TH STREET Status: Closed	16 64TH ST	SSW 1/2 - 1 (0.713 mi.)	AU179	626
H CROSS CO Status: Active	50 64 W 18TH ST	SW 1/2 - 1 (0.715 mi.)	AV180	628

EXECUTIVE SUMMARY

<u>Equal/Higher Elevation</u>	<u>Address</u>	<u>Direction / Distance</u>	<u>Map ID</u>	<u>Page</u>
62 TO 64 CLERK STREET Status: Active	62 64 CLERK ST	SW 1/2 - 1 (0.717 mi.)	AV181	629
609 73RD STREET Status: Closed	609 73RD ST	W 1/2 - 1 (0.718 mi.)	182	631
MARSAR WEST ASSOC Status: Closed	6412 PARK AVE	SW 1/2 - 1 (0.721 mi.)	AW183	633
7025 BERGENLINE CORP Status: Active	7025 BERGENLINE AVE	W 1/2 - 1 (0.727 mi.)	AZ184	637
6415 BROADWAY Status: Closed	6415 BROADWAY	SW 1/2 - 1 (0.727 mi.)	BA185	653
210 65TH STREET Status: Closed	210 65TH ST	SW 1/2 - 1 (0.728 mi.)	AX186	656
209 65TH ST Status: Pending	209 65TH ST	SW 1/2 - 1 (0.729 mi.)	BA187	656
222 DESOTO PLACE Status: Closed	222 DESOTO PL	N 1/2 - 1 (0.730 mi.)	BB188	657
106 OAKWOOD AVENUE Status: Closed	106 OAKWOOD AVE	N 1/2 - 1 (0.734 mi.)	189	658
700 79TH STREET Status: Closed	700 79TH ST	WNW 1/2 - 1 (0.735 mi.)	190	660
HIDALGO GAS STATION Status: Active	7001 BERGENLINE AVE	W 1/2 - 1 (0.737 mi.)	AZ192	680
RAMON QUIONES RESIDENCE Status: Closed	139 64TH ST	SW 1/2 - 1 (0.739 mi.)	AY193	683
6506 DEWEY AVENUE Status: Closed	6506 DEWEY AVE	SW 1/2 - 1 (0.739 mi.)	194	685
EDGEWATER APARTMENTS REISS DEV Status: Closed	99 GORGE RD	NNE 1/2 - 1 (0.741 mi.)	BC195	688
236 DESOTO PLACE Status: Closed	236 DESOTO PL	N 1/2 - 1 (0.745 mi.)	BB196	692
55 FULTON AVENUE Status: Closed	55 FULTON AVE	N 1/2 - 1 (0.749 mi.)	197	694
GONZALEZ EMBROIDERY Status: Closed	426 428 68TH ST	WSW 1/2 - 1 (0.752 mi.)	198	696
8104 3RD AVENUE Status: Closed	8104 3RD AVE	NW 1/2 - 1 (0.754 mi.)	BD199	698
257 HUDSON PLACE Status: Closed	257 HUDSON PL	NNW 1/2 - 1 (0.754 mi.)	200	700
145 PALISADE AVENUE Status: Closed	145 PALISADE AVE	N 1/2 - 1 (0.756 mi.)	BE201	701
8011 3RD AVENUE Status: Closed	8011 3RD AVE	WNW 1/2 - 1 (0.756 mi.)	BD202	703
8009 3RD AVENUE Status: Closed	8009 3RD AVE	WNW 1/2 - 1 (0.756 mi.)	BD203	705
NJ SCHOOLS DEVELOPMENT AUTHORI Status: Closed	6400 BROADWAY	SW 1/2 - 1 (0.759 mi.)	BA204	706

EXECUTIVE SUMMARY

<u>Equal/Higher Elevation</u>	<u>Address</u>	<u>Direction / Distance</u>	<u>Map ID</u>	<u>Page</u>
JCRA MILL CREEK BDA Status: Active	41 63 AETNA ST	SW 1/2 - 1 (0.760 mi.)	205	708
131 ROTHWELL AVENUE Status: Closed	131 ROTHWELL AVE	N 1/2 - 1 (0.761 mi.)	BE206	709
8308 3RD AVENUE Status: Closed	8308 3RD AVE	NW 1/2 - 1 (0.762 mi.)	207	710
811 80TH STREET Status: Closed	811 80TH ST	WNW 1/2 - 1 (0.765 mi.)	208	711
708 87TH STREET Status: Closed	708 87TH ST	NW 1/2 - 1 (0.771 mi.)	209	713
141 ROTHWELL AVENUE Status: Closed	141 ROTHWELL AVE	N 1/2 - 1 (0.775 mi.)	BE210	714
Not reported Status: Active	8518 3RD AVE	NW 1/2 - 1 (0.779 mi.)	BF211	717
ALFREDO GUILLEN Status: Closed	440 67TH ST	WSW 1/2 - 1 (0.779 mi.)	212	719
GUTTENBERG FIREHOUSE Status: Closed	6801 MADISON ST	W 1/2 - 1 (0.779 mi.)	BG213	721
7412 3RD AVENUE Status: Closed	7412 3RD AVE	W 1/2 - 1 (0.781 mi.)	214	723
KISS REALTY LLC Status: Closed	6400 HUDSON AVE	SW 1/2 - 1 (0.798 mi.)	BH215	724
Not reported Status: Closed	6512 PALISADE AVE.	WSW 1/2 - 1 (0.799 mi.)	216	726
JOSEPH RUTZ EMBROIDERIES Status: Active	6812 6814 MADISON ST	W 1/2 - 1 (0.803 mi.)	217	728
317 64TH STREET Status: Closed	317 64TH ST	WSW 1/2 - 1 (0.808 mi.)	BH218	729
63 SHALER AVENUE Status: Closed	63 SHALER AVE	N 1/2 - 1 (0.811 mi.)	219	730
Not reported Status: Closed	44 62ND AVE	SW 1/2 - 1 (0.811 mi.)	220	732
914 82ND STREET Status: Closed	914 82ND ST	NW 1/2 - 1 (0.813 mi.)	BI221	734
7013 POLK STREET Status: Closed	7013 POLK ST	W 1/2 - 1 (0.813 mi.)	BG222	735
8405 4TH AVENUE Status: Pending	8405 4TH AVE	NW 1/2 - 1 (0.816 mi.)	223	737
STOP BY MART Status: Active	9280 KENNEDY BLVD	NNW 1/2 - 1 (0.821 mi.)	224	738
900 76TH STREET Status: Closed	900 76TH ST	WNW 1/2 - 1 (0.821 mi.)	225	739
8511 4TH AVENUE Status: Closed	8511 4TH AVE	NW 1/2 - 1 (0.824 mi.)	BF226	739
8800 3RD AVE Status: Pending	8800 3RD AVE	NNW 1/2 - 1 (0.828 mi.)	BJ227	741

EXECUTIVE SUMMARY

<u>Equal/Higher Elevation</u>	<u>Address</u>	<u>Direction / Distance</u>	<u>Map ID</u>	<u>Page</u>
FULL STOP FLOWERS Status: Closed	320 FAIRVIEW AVE	NNW 1/2 - 1 (0.839 mi.)	228	744
163 62ND STREET Status: Pending	163 62ND ST	SW 1/2 - 1 (0.844 mi.)	BK229	745
165 62ND STREET Status: Closed	165 62ND ST	SW 1/2 - 1 (0.844 mi.)	BK230	746
8807 3RD AVENUE Status: Closed	8807 3RD AVE	NNW 1/2 - 1 (0.847 mi.)	BJ231	749
Not reported Status: Active	6200 BROADWAY	SW 1/2 - 1 (0.848 mi.)	BK232	751
8102 5TH AVENUE Status: Closed	8102 5TH AVE	NW 1/2 - 1 (0.848 mi.)	BL233	755
LYNN TAYLOR INC Status: Closed	900 74TH ST	W 1/2 - 1 (0.850 mi.)	BM234	757
8103 5TH AVENUE Status: Closed	8103 5TH AVE	NW 1/2 - 1 (0.850 mi.)	BL235	761
8109 5TH AVENUE Status: Closed	8109 5TH AVE	NW 1/2 - 1 (0.851 mi.)	BL236	762
909 74TH STREET Status: Closed	909 74TH ST	W 1/2 - 1 (0.851 mi.)	BM237	762
915 74TH STREET Status: Closed	915 74TH ST	W 1/2 - 1 (0.852 mi.)	BM239	770
8210 5TH AVENUE Status: Closed	8210 5TH AVE	NW 1/2 - 1 (0.852 mi.)	BL240	772
WHITMOR INC Status: Closed	7200 ADAMS ST	W 1/2 - 1 (0.857 mi.)	241	775
7806 5TH AVENUE Status: Pending	7806 5TH AVE	WNW 1/2 - 1 (0.857 mi.)	242	776
909 87TH STREET Status: Closed	909 87TH ST	NW 1/2 - 1 (0.859 mi.)	BO243	777
182 ROTHWELL AVENUE Status: Pending	182 ROTHWELL AVE	N 1/2 - 1 (0.865 mi.)	244	779
907 87TH STREET Status: Closed	905 907 87TH ST	NW 1/2 - 1 (0.873 mi.)	BO245	780
SIER BATH DECK GEAR CO Status: Active	9252 KENNEDY BLVD	NNW 1/2 - 1 (0.878 mi.)	BP246	781
7303 5TH AVENUE Status: Pending	7303 5TH AVE	W 1/2 - 1 (0.879 mi.)	BM247	798
HARTEL BRASS & NICKEL INC Status: Active	6205 HUDSON AVE	SW 1/2 - 1 (0.881 mi.)	248	801
WEST NEW YORK TOWN BD OF ED PU Status: Active	6301 PALISADES AVE	WSW 1/2 - 1 (0.884 mi.)	BQ249	804
NEW FOUND PROPERTIES Status: Closed	6506 BERGENLINE AVE	WSW 1/2 - 1 (0.885 mi.)	BR250	807
6903 JACKSON STREET Status: Closed	6903 JACKSON ST	W 1/2 - 1 (0.886 mi.)	251	808

EXECUTIVE SUMMARY

<u>Equal/Higher Elevation</u>	<u>Address</u>	<u>Direction / Distance</u>	<u>Map ID</u>	<u>Page</u>
110 61ST STREET Status: Closed	110 61ST ST	SW 1/2 - 1 (0.886 mi.)	BS252	810
6507 BERGENLINE AVENUE Status: Closed	6507 BERGENLINE AVE	WSW 1/2 - 1 (0.894 mi.)	BR254	817
6118 JOHNSON PLACE Status: Active	6118 JOHNSON PL	SW 1/2 - 1 (0.895 mi.)	BS255	820
BRENNAN FUNERAL HOME Status: Closed	6414 BERGENLINE AVE	WSW 1/2 - 1 (0.898 mi.)	BR256	822
8817 5TH AVENUE Status: Closed	8817 5TH AVE	NW 1/2 - 1 (0.899 mi.)	257	823
KANKAS EXXON SERVICE STATION Status: Active	7600 KENNEDY BLVD	WNW 1/2 - 1 (0.899 mi.)	258	825
7001 ADAMS STREET Status: Closed	7001 ADAMS ST	W 1/2 - 1 (0.901 mi.)	259	828
111 61ST STREET APARTMENTS Status: Closed	111 61ST ST	SW 1/2 - 1 (0.905 mi.)	BS260	830
233 DAY AVENUE Status: Closed	233 DAY AVE	N 1/2 - 1 (0.910 mi.)	BT261	831
382 FAIRVIEW AVENUE Status: Closed	382 FAIRVIEW AVE	NNW 1/2 - 1 (0.910 mi.)	262	832
SCIROCCO FINANCIAL BUILDING Status: Closed	9226 KENNEDY BLVD	NNW 1/2 - 1 (0.916 mi.)	BP263	835
1115 80TH STREET Status: Closed	1115 80TH ST	WNW 1/2 - 1 (0.917 mi.)	BU264	837
FAIRVIEW BORO Status: Closed	59 ANDERSON AVE	NNW 1/2 - 1 (0.918 mi.)	BV265	838
6209 PALISADES AVE Status: Closed	6209 PALISADE AVE	WSW 1/2 - 1 (0.921 mi.)	BQ266	839
RESID Status: Closed	123 61ST ST	SW 1/2 - 1 (0.922 mi.)	BS267	841
6038 MONITOR PLACE Status: Closed	6038 MONITOR PL	SW 1/2 - 1 (0.926 mi.)	268	843
2 WASHINGTON PLACE Status: Closed	2 WASHINGTON PL	NNE 1/2 - 1 (0.927 mi.)	269	846
225 RIVERVIEW PLACE Status: Closed	225 RIVERVIEW PL	N 1/2 - 1 (0.928 mi.)	BW270	846
292 WILSON AVENUE Status: Closed	292 WILSON AVE	N 1/2 - 1 (0.929 mi.)	BX271	848
67 ANDERSON AVENUE Status: Pending	67 ANDERSON AVE	NNW 1/2 - 1 (0.929 mi.)	BV272	851
THE WALLPAPER CONNECTION INC D Status: Closed	6403 BERGENLINE AVE	WSW 1/2 - 1 (0.929 mi.)	273	854
6502 MADISON STREET Status: Active	6502 MADISON ST	WSW 1/2 - 1 (0.930 mi.)	BR274	855
912 90TH ST Status: Closed	912 90TH ST	NNW 1/2 - 1 (0.930 mi.)	BY275	856

EXECUTIVE SUMMARY

<u>Equal/Higher Elevation</u>	<u>Address</u>	<u>Direction / Distance</u>	<u>Map ID</u>	<u>Page</u>
253 DAY AVENUE Status: Closed	253 DAY AVE	N 1/2 - 1 (0.932 mi.)	BT276	856
CORNELL SURGICAL COMPANY Status: Closed	224 61ST ST	SW 1/2 - 1 (0.934 mi.)	BZ277	857
EAST JERSEY AUTO DEALER Status: Active	6027 6037 PARK AVE	SW 1/2 - 1 (0.934 mi.)	CA278	859
6036 PARK AVENUE Status: Closed	6036 PARK AVE	SW 1/2 - 1 (0.935 mi.)	CA279	862
8610 KENNEDY BOULEVARD Status: Closed	8610 KENNEDY BLVD	NW 1/2 - 1 (0.938 mi.)	280	862
204 LINCOLN BOULEVARD ASSOC CO Status: Closed	539 E 2ND ST	N 1/2 - 1 (0.939 mi.)	BW281	862
141 FULTON AVENUE Status: Closed	141 FULTON AVE	N 1/2 - 1 (0.940 mi.)	BX282	864
6114 HUDSON AVENUE Status: Active	6114 HUDSON AVE	SW 1/2 - 1 (0.944 mi.)	BZ283	866
7020 KENNEDY BOULEVARD Status: Active	7020 KENNEDY BLVD	W 1/2 - 1 (0.957 mi.)	285	870
1201 80TH STREET Status: Closed	1201 80TH ST	WNW 1/2 - 1 (0.959 mi.)	BU286	870
9018 NEW YORK AVENUE Status: Closed	9018 NEW YORK AVE	NNW 1/2 - 1 (0.959 mi.)	BY287	874
1210 80TH STREET Status: Active	1210 80TH ST	WNW 1/2 - 1 (0.962 mi.)	BU288	875
TOWN SERVICE CENTER #121333 Status: Active	8801 KENNEDY BLVD	NW 1/2 - 1 (0.966 mi.)	289	875
Not reported Status: Closed	309 61ST STREET	SW 1/2 - 1 (0.967 mi.)	CB290	879
BENDE & SONS INCORPORATED Status: Closed	6024 BUCHANAN PL	SW 1/2 - 1 (0.968 mi.)	CC291	881
328 61ST STREET APARTMENTS Status: Closed	328 61ST ST	SW 1/2 - 1 (0.969 mi.)	CD292	881
6023 BUCHANAN PLACE Status: Closed	6023 BUCHANAN PL	SW 1/2 - 1 (0.971 mi.)	CC293	883
164 FULTON AVENUE Status: Closed	164 FULTON AVE	N 1/2 - 1 (0.971 mi.)	294	884
6114 PALISADE AVENUE Status: Closed	6114 PALISADE AVE	WSW 1/2 - 1 (0.972 mi.)	CD295	886
1231 81ST STREET Status: Closed	1231 81ST ST	WNW 1/2 - 1 (0.973 mi.)	296	887
EXXON SERVICE STATION #32037 Status: Active	6903 KENNEDY BLVD	W 1/2 - 1 (0.974 mi.)	CE297	889
SUPER CAR SERVICE Status: Active	320 61ST ST	SW 1/2 - 1 (0.976 mi.)	CB298	892
Not reported Status: Active	438 62ND ST.	WSW 1/2 - 1 (0.976 mi.)	CF299	894

EXECUTIVE SUMMARY

<u>Equal/Higher Elevation</u>	<u>Address</u>	<u>Direction / Distance</u>	<u>Map ID</u>	<u>Page</u>
ARISTA EMBROIDERY COMPANY Status: Closed	1109 70TH STREET	W 1/2 - 1 (0.976 mi.)	CE300	897
Not reported Status: Active	226 WASHINGTON PL	N 1/2 - 1 (0.976 mi.)	BW301	898
227 WASHINGTON PLACE Status: Closed	227 WASHINGTON PL	N 1/2 - 1 (0.978 mi.)	302	900
DOMB EMBROIDERY Status: Closed	441 62ND ST	WSW 1/2 - 1 (0.978 mi.)	CF303	901
ESTATE OF WALTER HAASE Status: Closed	8915 KENNEDY BLVD	NW 1/2 - 1 (0.979 mi.)	CG304	903
HORACE MANN ELEMENTARY Status: Closed	1215 83RD ST	NW 1/2 - 1 (0.987 mi.)	305	907
ESTATE OF WALTER HAASE Status: Closed	8915 BERGENWOOD AVE	NNW 1/2 - 1 (0.990 mi.)	CG306	908
<u>Lower Elevation</u>	<u>Address</u>	<u>Direction / Distance</u>	<u>Map ID</u>	<u>Page</u>
EXTRA SPACE OF NORTH BERGEN LL Status: Closed	8201 RIVER RD	NE 0 - 1/8 (0.014 mi.)	A2	73
8200 RIVER ROAD Status: Active	8200 RIVER RD	NE 0 - 1/8 (0.022 mi.)	A3	76
LANDTEC INC Status: Active	7911 MARINE RD	S 0 - 1/8 (0.065 mi.)	B4	76
HALF MOON HARBOR Status: Active	MARINE RD	SE 0 - 1/8 (0.087 mi.)	10	89
RIVER ROAD AMERICAN SERVICE Status: Active	8401 RIVER RD	NNE 0 - 1/8 (0.112 mi.)	C16	125
KINGSTON POINTE Status: Active	7700 MARINE RD	S 1/8 - 1/4 (0.129 mi.)	E18	130
LUSTRELOX INC Status: Closed	1 RIVER RD	NNE 1/8 - 1/4 (0.198 mi.)	J29	172
Not reported Status: Active	7600 RIVER ROAD	SSW 1/8 - 1/4 (0.201 mi.)	H38	247
I.PARK EDGEWATER, LLC Status: Active	45 RIVER ROAD	NNE 1/4 - 1/2 (0.329 mi.)	S66	284
RIVER ROAD WWTP Status: Pending	6400 RIVER RD	SSW 1/4 - 1/2 (0.491 mi.)	AE116	494
ONE HUDSON PARK CONDOMINIUMS Status: Active	235 OLD RIVER RD	NNE 1/2 - 1 (0.736 mi.)	BC191	661
RIVER CREST VILLAS Status: Closed	357 RIVER RD	NNE 1/2 - 1 (0.851 mi.)	BN238	765
INDEPENDENCE HARBOR CONDOMINIUM Status: Active	361 RIVER RD	NNE 1/2 - 1 (0.894 mi.)	BN253	813
K HOVNANIAN PORT IMPERIAL URBA Status: Closed	PORT IMPERIAL BLVD	SSW 1/2 - 1 (0.954 mi.)	284	869

EXECUTIVE SUMMARY

NJ HWS RE-EVAL: The locations were removed from the Known Contaminated Sites list for a variety of reasons. Some of the sites were taken off the list because they were inactive, some were not assigned a case worker and some were no longer contaminated. Inspectors from the DEP are now undertaking a full re-evaluation of each of the locations statewide. That includes visual and environmental tests to see whether contamination still exists.

A review of the NJ HWS RE-EVAL list, as provided by EDR, and dated 09/20/2007 has revealed that there are 3 NJ HWS RE-EVAL sites within approximately 1 mile of the target property.

<u>Equal/Higher Elevation</u>	<u>Address</u>	<u>Direction / Distance</u>	<u>Map ID</u>	<u>Page</u>
JERSEY AUTO	7551 BERGENLINE AVE	WNW 1/2 - 1 (0.630 mi.)	154	592
ACME AUTO PARTS & SERVICE (SUN)	7319 BERGENLINE AVE	W 1/2 - 1 (0.658 mi.)	AR157	595
<u>Lower Elevation</u>	<u>Address</u>	<u>Direction / Distance</u>	<u>Map ID</u>	<u>Page</u>
WEST NEW YORK SEWAGE TREATMENT	6400 RIVER RD	SSW 1/4 - 1/2 (0.494 mi.)	AE117	500

State and tribal leaking storage tank lists

NJ LUST: A listing of regulated Underground Storage Tanks that have a cleanup underway.

A review of the NJ LUST list, as provided by EDR, and dated 11/24/2014 has revealed that there are 3 NJ LUST sites within approximately 0.5 miles of the target property.

<u>Equal/Higher Elevation</u>	<u>Address</u>	<u>Direction / Distance</u>	<u>Map ID</u>	<u>Page</u>
BROADWAY SERVICE	7115 BROADWAY	WSW 1/4 - 1/2 (0.443 mi.)	X99	437
BP SERVICE STATION 20927	100 WOODCLIFF AVE	N 1/4 - 1/2 (0.499 mi.)	AF118	505
<u>Lower Elevation</u>	<u>Address</u>	<u>Direction / Distance</u>	<u>Map ID</u>	<u>Page</u>
RIVER ROAD AMERICAN SERVICE	8401 RIVER RD	NNE 0 - 1/8 (0.112 mi.)	C13	116

NJ HIST LUST: This listing is no longer updated or maintained by the DEP.

A review of the NJ HIST LUST list, as provided by EDR, and dated 09/17/2002 has revealed that there are 10 NJ HIST LUST sites within approximately 0.5 miles of the target property.

<u>Equal/Higher Elevation</u>	<u>Address</u>	<u>Direction / Distance</u>	<u>Map ID</u>	<u>Page</u>
COTT BEVERAGE	7305 RIVER RD	SSW 1/4 - 1/2 (0.259 mi.)	L54	261
Facility Status: Site Issued Letter of No Further Action for Area(s) Of Concern				
Facility Status: Case Awaiting Assignment				
TEXACO S/S (BILL'S)	7101 BLVD E	SW 1/4 - 1/2 (0.372 mi.)	T79	402
Facility Status: Site Issued Letter of No Further Action for Area(s) Of Concern				
APARTMENT BUILDING	10 WOODCLIFF AVE	N 1/4 - 1/2 (0.381 mi.)	84	415
Facility Status: Case Management Strategy				
FULTON ELEMENTARY SCHOOL	7407 HUDSON AVE	W 1/4 - 1/2 (0.425 mi.)	Z95	429
Facility Status: Case Awaiting Assignment				
BROADWAY SERVICE	7115 BROADWAY	WSW 1/4 - 1/2 (0.443 mi.)	X99	437
Facility Status: Case Awaiting Assignment				
OXFORD LABORATORIES	68-69TH STREET	SW 1/4 - 1/2 (0.489 mi.)	AD115	494
Facility Status: Case Awaiting Assignment				

EXECUTIVE SUMMARY

<u>Equal/Higher Elevation</u>	<u>Address</u>	<u>Direction / Distance</u>	<u>Map ID</u>	<u>Page</u>
AMOCO S/S #950 Facility Status: Assigned to a Program	100 WOODCLIFF AVE	N 1/4 - 1/2 (0.499 mi.)	AF119	510

<u>Lower Elevation</u>	<u>Address</u>	<u>Direction / Distance</u>	<u>Map ID</u>	<u>Page</u>
RIVER RD AMERICAN SERV CTR Facility Status: Site Issued Letter of No Further Action for Area(s) Of Concern	8401 RIVER RD	NNE 0 - 1/8 (0.112 mi.)	C15	121
PALISADES MEDICAL CTR OF NEW Y Facility Status: Assigned to a Program	7600 RIVER ROAD	S 1/8 - 1/4 (0.166 mi.)	G23	157
I.PARK EDGEWATER, LLC Facility Status: Site Issued Letter of No Further Action for Area(s) Of Concern	45 RIVER ROAD	NNE 1/4 - 1/2 (0.329 mi.)	S66	284

State and tribal registered storage tank lists

NJ UST: The Underground Storage Tank database contains registered USTs. USTs are regulated under Subtitle I of the Resource Conservation and Recovery Act (RCRA). The data come from the Department of Environmental Protection & Energy's UST Data.

A review of the NJ UST list, as provided by EDR, and dated 10/22/2014 has revealed that there are 7 NJ UST sites within approximately 0.25 miles of the target property.

<u>Equal/Higher Elevation</u>	<u>Address</u>	<u>Direction / Distance</u>	<u>Map ID</u>	<u>Page</u>
COTTAGE GROUP APARTMENTS	7612 PARK AVE	WSW 1/8 - 1/4 (0.199 mi.)	K37	247
K&I LAUNDROMAT APARTMENTS	7604 PARK AVE	WSW 1/8 - 1/4 (0.201 mi.)	K39	250
7512 PARK AVE	7512 PARK AVE	WSW 1/8 - 1/4 (0.206 mi.)	K42	251
7411 BLVD EAST CONDO ASSOC	7411 BLVD EAST	SW 1/8 - 1/4 (0.248 mi.)	N51	258
<u>Lower Elevation</u>	<u>Address</u>	<u>Direction / Distance</u>	<u>Map ID</u>	<u>Page</u>
NJ BELL TELEPHONE CO	8315 RIVER RD	NNE 0 - 1/8 (0.066 mi.)	C6	82
RIVER ROAD AMERICAN SERVICE	8401 RIVER RD	NNE 0 - 1/8 (0.112 mi.)	C13	116
PALISADES MEDICAL CTR OF NEW Y	7600 RIVER ROAD	S 1/8 - 1/4 (0.166 mi.)	G23	157

State and tribal institutional control / engineering control registries

NJ ENG CONTROLS: Legal Document that restricts the use of contaminated property; holds owner(s) to the regulatory/statutory requirements for cleanup.

A review of the NJ ENG CONTROLS list, as provided by EDR, and dated 12/03/2014 has revealed that there are 3 NJ ENG CONTROLS sites within approximately 0.5 miles of the target property.

<u>Lower Elevation</u>	<u>Address</u>	<u>Direction / Distance</u>	<u>Map ID</u>	<u>Page</u>
LANDTEC INC	7911 MARINE RD	S 0 - 1/8 (0.065 mi.)	B4	76
HALF MOON HARBOR	MARINE RD	SE 0 - 1/8 (0.087 mi.)	10	89
LUSTRELON INC	1 RIVER RD	NNE 1/8 - 1/4 (0.198 mi.)	J29	172

EXECUTIVE SUMMARY

NJ INST CONTROL: Sites where engineering and/or institutional controls remain in place as part of a remedial action to address soil and/or groundwater contamination. These restrictions ensure protection of human health and the environment as long as they are maintained.

A review of the NJ INST CONTROL list, as provided by EDR, and dated 12/03/2014 has revealed that there is 1 NJ INST CONTROL site within approximately 0.5 miles of the target property.

<u>Equal/Higher Elevation</u>	<u>Address</u>	<u>Direction / Distance</u>	<u>Map ID</u>	<u>Page</u>
THE VIEW @ HUDSON POINT CONDOM	7400 RIVER RD	SSW 1/4 - 1/2 (0.372 mi.)	R82	408

State and tribal voluntary cleanup sites

NJ VCP: Through the VCP, responsible parties, developers, local officials, or individuals may work with the department to remediate non-priority contaminated sites that pose no immediate threat to human health or the environment.

A review of the NJ VCP list, as provided by EDR, and dated 08/17/2013 has revealed that there are 28 NJ VCP sites within approximately 0.5 miles of the target property.

<u>Equal/Higher Elevation</u>	<u>Address</u>	<u>Direction / Distance</u>	<u>Map ID</u>	<u>Page</u>
QUANTA RESOURCES	ONE RIVER RD	NNE 1/4 - 1/2 (0.361 mi.)	0	34
LANE NORTHEAST	7601 RIVER RD	SSW 1/8 - 1/4 (0.180 mi.)	H25	161
PULTE HOMES FO NEW JERSEY (LAN	7601 RIVER RD	SSW 1/8 - 1/4 (0.180 mi.)	H26	167
139 77TH STREET	139 77TH ST	W 1/8 - 1/4 (0.221 mi.)	45	255
J&D 7805 BROADWAY ASSOCIATES	7805 BROADWAY	W 1/4 - 1/2 (0.278 mi.)	O56	266
208 78TH STREET	208 78TH ST	W 1/4 - 1/2 (0.289 mi.)	O58	271
214 78TH STREET	214 78TH ST	W 1/4 - 1/2 (0.295 mi.)	O59	273
7616-7626 BROADWAY	7616-7626 BROADWAY	W 1/4 - 1/2 (0.301 mi.)	P60	276
WOODCLIFF GARDEN APARTMENTS	8700 KENNEDY BLVD E	N 1/4 - 1/2 (0.306 mi.)	62	277
221 76TH STREET	221 76TH ST	W 1/4 - 1/2 (0.328 mi.)	P63	280
JERSEY CLEANERS	7408 BROADWAY	WSW 1/4 - 1/2 (0.354 mi.)	U72	388
7403 BROADWAY	7403 BROADWAY	WSW 1/4 - 1/2 (0.357 mi.)	U73	396
SUMMIT HOUSE	7100 BOULEVARD E	SW 1/4 - 1/2 (0.360 mi.)	75	397
117 72 SECOND STREET	117 72ND ST	SW 1/4 - 1/2 (0.364 mi.)	V76	398
208 74TH STREET	208 74TH ST	WSW 1/4 - 1/2 (0.366 mi.)	U78	401
7000-7400 RIVER ROAD	7000-7400 RIVER RD	SSW 1/4 - 1/2 (0.372 mi.)	R80	403
CAMELOT COVE	7000 7400 RIVER RD	SSW 1/4 - 1/2 (0.372 mi.)	R81	405
311 79TH STREET	311 79TH ST	WNW 1/4 - 1/2 (0.394 mi.)	W86	417
326 77TH STREET	326 77TH ST	W 1/4 - 1/2 (0.423 mi.)	Y91	423
COLONIAL PHARMACY	7211 BROADWAY	WSW 1/4 - 1/2 (0.423 mi.)	X93	426
71 70TH STREET	71 70TH ST	SW 1/4 - 1/2 (0.428 mi.)	AA96	430
318 75TH STREET	318 75TH ST	W 1/4 - 1/2 (0.444 mi.)	Z101	442
FASHION TEXTILE FINISHING AKA	228-230 71ST ST	WSW 1/4 - 1/2 (0.482 mi.)	AC113	493
<u>Lower Elevation</u>	<u>Address</u>	<u>Direction / Distance</u>	<u>Map ID</u>	<u>Page</u>
EXTRA SPACE OF N BERGEN/FORMER	8201 RIVER RD	NE 0 - 1/8 (0.014 mi.)	A1	72
8200 RIVER ROAD	8200 RIVER RD	NE 0 - 1/8 (0.022 mi.)	A3	76
KINGSTON POINTE	7700 MARINE RD	S 1/8 - 1/4 (0.129 mi.)	E17	128
CELOTEX PARK	1 RIVER RD	NNE 1/8 - 1/4 (0.198 mi.)	J34	241
I.PARK EDGEWATER, LLC	45 RIVER ROAD	NNE 1/4 - 1/2 (0.329 mi.)	S66	284

EXECUTIVE SUMMARY

State and tribal Brownfields sites

NJ BROWNFIELDS: Brownfields are identified as former or current commercial or industrial use sites that are presently vacant or underutilized, on which there is suspected to have been a discharge of a contamination to the soil or groundwater at concentrations greater than applicable cleanup criteria.

A review of the NJ BROWNFIELDS list, as provided by EDR, and dated 12/03/2012 has revealed that there are 17 NJ BROWNFIELDS sites within approximately 0.5 miles of the target property.

<u>Equal/Higher Elevation</u>	<u>Address</u>	<u>Direction / Distance</u>	<u>Map ID</u>	<u>Page</u>
LANE NORTHEAST	7601 RIVER RD	SSW 1/8 - 1/4 (0.180 mi.)	H25	161
7805 BROADWAY	7805 BROADWAY	W 1/4 - 1/2 (0.278 mi.)	O57	268
WOODCLIFF GARDEN APARTMENTS	8700 KENNEDY BLVD E	N 1/4 - 1/2 (0.306 mi.)	62	277
CAMELOT COVE	7000 7400 RIVER RD	SSW 1/4 - 1/2 (0.372 mi.)	R81	405
DAKO LACE CORP	58 69TH ST	SW 1/4 - 1/2 (0.470 mi.)	AD108	458
<u>Lower Elevation</u>	<u>Address</u>	<u>Direction / Distance</u>	<u>Map ID</u>	<u>Page</u>
EXTRA SPACE OF NORTH BERGEN LL	8201 RIVER RD	NE 0 - 1/8 (0.014 mi.)	A2	73
LANDTEC INC	7911 MARINE RD	S 0 - 1/8 (0.065 mi.)	B4	76
NJ BELL TELEPHONE CO	8315 RIVER RD	NNE 0 - 1/8 (0.066 mi.)	C6	82
HALF MOON HARBOR	MARINE RD	SE 0 - 1/8 (0.087 mi.)	10	89
RIVER ROAD AMERICAN SERVICE	8401 RIVER RD	NNE 0 - 1/8 (0.112 mi.)	C16	125
KINGSTON POINTE	7700 MARINE RD	S 1/8 - 1/4 (0.129 mi.)	E18	130
PALISADES GENERAL HOSPITAL	7600 RIVER RD	S 1/8 - 1/4 (0.166 mi.)	G24	158
LUSTRELON INC	1 RIVER RD	NNE 1/8 - 1/4 (0.198 mi.)	J29	172
TRANSCONTINENTAL GAS PIPELINE	72ND ST & RIVER RD	SSW 1/4 - 1/2 (0.328 mi.)	R64	281
I.PARK EDGEWATER, LLC	45 RIVER ROAD	NNE 1/4 - 1/2 (0.329 mi.)	S66	284
QUANTA RESOURCES CORP	163 RIVER RD	NNE 1/4 - 1/2 (0.477 mi.)	AB112	465
WEST NEW YORK SEWAGE TREATMENT	6400 RIVER RD	SSW 1/4 - 1/2 (0.494 mi.)	AE117	500

ADDITIONAL ENVIRONMENTAL RECORDS

Local Lists of Landfill / Solid Waste Disposal Sites

NJ HIST LF: Old or non-permitted solid waste facilities/landfills that are not included in the current solid waste facilities/landfills database.

A review of the NJ HIST LF list, as provided by EDR, and dated 06/10/2003 has revealed that there is 1 NJ HIST LF site within approximately 0.5 miles of the target property.

<u>Lower Elevation</u>	<u>Address</u>	<u>Direction / Distance</u>	<u>Map ID</u>	<u>Page</u>
UNILEVER RESEARCH U S	45 RIVER ROAD	NNE 1/4 - 1/2 (0.329 mi.)	S65	283

Other Ascertainable Records

RCRA NonGen / NLR: RCRAInfo is EPA's comprehensive information system, providing access to data supporting the Resource Conservation and Recovery Act (RCRA) of 1976 and the Hazardous and Solid Waste Amendments (HSWA)

EXECUTIVE SUMMARY

of 1984. The database includes selective information on sites which generate, transport, store, treat and/or dispose of hazardous waste as defined by the Resource Conservation and Recovery Act (RCRA). Non-Generators do not presently generate hazardous waste.

A review of the RCRA NonGen / NLR list, as provided by EDR, and dated 12/09/2014 has revealed that there are 11 RCRA NonGen / NLR sites within approximately 0.25 miles of the target property.

<u>Equal/Higher Elevation</u>	<u>Address</u>	<u>Direction / Distance</u>	<u>Map ID</u>	<u>Page</u>
PARKER IMPERIAL	7855 BLVD EAST	WSW 0 - 1/8 (0.090 mi.)	11	114
<u>Lower Elevation</u>	<u>Address</u>	<u>Direction / Distance</u>	<u>Map ID</u>	<u>Page</u>
LANDTEC INC 7911 MARINE RD	7911 MARINE RD ABANDONE	S 0 - 1/8 (0.065 mi.)	B5	81
NJ BELL TELEPHONE CO	8315 RIVER RD	NNE 0 - 1/8 (0.066 mi.)	C6	82
RIVER ROAD AMERICAN SERVICE	8401 RIVER RD	NNE 0 - 1/8 (0.112 mi.)	C14	119
AVANTE PRODUCTS CORP	7700 RIVER RD	SSW 1/8 - 1/4 (0.133 mi.)	F20	134
LUSTRELON INC	1 RIVER RD	NNE 1/8 - 1/4 (0.198 mi.)	J29	172
ALL COUNTY ENVIRONMENTAL SERVI	1 RIVER RD	NNE 1/8 - 1/4 (0.198 mi.)	J30	220
HARBOUR AUTO BODY	1 RIVER RD	NNE 1/8 - 1/4 (0.198 mi.)	J32	237
J & T LEASING INC	1 RIVER RD	NNE 1/8 - 1/4 (0.198 mi.)	J33	239
HAVANA TRANSPORT INC	1 RIVER RD	NNE 1/8 - 1/4 (0.198 mi.)	J35	243
C B KOLL HAMPHIRE	5 MARINE VIEW PLZ	S 1/8 - 1/4 (0.217 mi.)	44	254

CONSENT: Major Legal settlements that establish responsibility and standards for cleanup at NPL (superfund) sites. Released periodically by U.S. District Courts after settlement by parties to litigation matters.

A review of the CONSENT list, as provided by EDR, and dated 12/31/2013 has revealed that there are 2 CONSENT sites within approximately 1 mile of the target property.

<u>Equal/Higher Elevation</u>	<u>Address</u>	<u>Direction / Distance</u>	<u>Map ID</u>	<u>Page</u>
HUDSON RIVER PCBS	NO STREET APPLICABLE	ESE 0 - 1/8 (0.097 mi.)	0	8
QUANTA RESOURCES	ONE RIVER RD	NNE 1/4 - 1/2 (0.361 mi.)	0	34

ROD: Record of Decision. ROD documents mandate a permanent remedy at an NPL (Superfund) site containing technical and health information to aid the cleanup.

A review of the ROD list, as provided by EDR, and dated 11/25/2013 has revealed that there are 2 ROD sites within approximately 1 mile of the target property.

<u>Equal/Higher Elevation</u>	<u>Address</u>	<u>Direction / Distance</u>	<u>Map ID</u>	<u>Page</u>
HUDSON RIVER PCBS	NO STREET APPLICABLE	ESE 0 - 1/8 (0.097 mi.)	0	8
QUANTA RESOURCES	ONE RIVER RD	NNE 1/4 - 1/2 (0.361 mi.)	0	34

NJ MANIFEST: Hazardous waste manifest information.

A review of the NJ MANIFEST list, as provided by EDR, and dated 12/31/2011 has revealed that there is 1 NJ MANIFEST site within approximately 0.25 miles of the target property.

<u>Lower Elevation</u>	<u>Address</u>	<u>Direction / Distance</u>	<u>Map ID</u>	<u>Page</u>
PALISADES GENERAL HOSPITAL	7600 RIVER RD	S 1/8 - 1/4 (0.166 mi.)	G22	140

EXECUTIVE SUMMARY

NY MANIFEST: Manifest is a document that lists and tracks hazardous waste from the generator through transporters to a TSD facility.

A review of the NY MANIFEST list, as provided by EDR, and dated 12/31/2011 has revealed that there are 2 NY MANIFEST sites within approximately 0.25 miles of the target property.

<u>Lower Elevation</u>	<u>Address</u>	<u>Direction / Distance</u>	<u>Map ID</u>	<u>Page</u>
EMESS MANAGEMENT	7700 RIVER ROAD	SSW 1/8 - 1/4 (0.133 mi.)	F19	133
LUSTRELOX INC	1 RIVER RD	NNE 1/8 - 1/4 (0.198 mi.)	J29	172

RI MANIFEST: Hazardous waste manifest information

A review of the RI MANIFEST list, as provided by EDR, and dated 12/31/2011 has revealed that there is 1 RI MANIFEST site within approximately 0.25 miles of the target property.

<u>Lower Elevation</u>	<u>Address</u>	<u>Direction / Distance</u>	<u>Map ID</u>	<u>Page</u>
AVANTE PRODUCTS CORP	7700 RIVER RD	SSW 1/8 - 1/4 (0.133 mi.)	F20	134

NJ ISRA: The ISRA process begins with determining if the Act applies to your type of business and transaction. The provisions of ISRA only apply to industrial establishments. What is an industrial establishment? The term "industrial establishment" refers to the type of business operations and transactions that would subject a facility to review under ISRA. An industrial establishment must meet each of the following three criteria: The place of business or real property at which such business is conducted, having a North American Industry Classification System (NAICS) code listed in N.J.A.C. 7:26 B - Appendix C subject to the specified exceptions and limitations. The place of business must have been engaged in operations on or after December 31, 1983; and The place of business must involve the generation, manufacture, refining, transportation, treatment, storage, handling, or disposal of hazardous substances or hazardous wastes.

A review of the NJ ISRA list, as provided by EDR, and dated 09/23/2014 has revealed that there are 7 NJ ISRA sites within approximately 0.5 miles of the target property.

<u>Equal/Higher Elevation</u>	<u>Address</u>	<u>Direction / Distance</u>	<u>Map ID</u>	<u>Page</u>
LUSHA Case Status: NFA (No Further Action) HISTORIC	7401 BROADWAY	WSW 1/4 - 1/2 (0.358 mi.)	U74	397
IMMACULATE EMBROIDERY CORPORAT Case Status: NFA (No Further Action) HISTORIC	109-113 71ST STREET	SW 1/4 - 1/2 (0.402 mi.)	V88	418
OXFORD LABORATORIES INC Case Status: NFA-E (Unrestricted Use)	68 69TH STREET	SW 1/4 - 1/2 (0.467 mi.)	AA104	452
DAKO LACE CORP Case Status: Assigned to Program Case Status: NFA-E (Unrestricted Use) Case Status: Transferred	58 69TH ST	SW 1/4 - 1/2 (0.470 mi.)	AD108	458
SCHIFFLI CORPORATION OF AMERIC Case Status: NFA (No Further Action) HISTORIC	6600 RIVER ROAD	SSW 1/4 - 1/2 (0.473 mi.)	AE111	465
LORINA EMBROIDERIES INCORPORAT Case Status: NFA (No Further Action) HISTORIC	6900-6908 PARK AVENUE	SW 1/4 - 1/2 (0.485 mi.)	114	493
<u>Lower Elevation</u>	<u>Address</u>	<u>Direction / Distance</u>	<u>Map ID</u>	<u>Page</u>
PRIMEX PLASTICS CORPORATION Case Status: NFA (No Further Action) HISTORIC	65 RIVER DRIVE	NNE 1/4 - 1/2 (0.439 mi.)	AB98	433

EXECUTIVE SUMMARY

2020 COR ACTION: The EPA has set ambitious goals for the RCRA Corrective Action program by creating the 2020 Corrective Action Universe. This RCRA cleanup baseline includes facilities expected to need corrective action. The 2020 universe contains a wide variety of sites. Some properties are heavily contaminated while others were contaminated but have since been cleaned up. Still others have not been fully investigated yet, and may require little or no remediation. Inclusion in the 2020 Universe does not necessarily imply failure on the part of a facility to meet its RCRA obligations.

A review of the 2020 COR ACTION list, as provided by EDR, and dated 11/11/2011 has revealed that there is 1 2020 COR ACTION site within approximately 0.25 miles of the target property.

<u>Lower Elevation</u>	<u>Address</u>	<u>Direction / Distance</u>	<u>Map ID</u>	<u>Page</u>
ALL COUNTY ENVIRONMENTAL SERVI	1 RIVER RD	NNE 1/8 - 1/4 (0.198 mi.)	J30	220

EDR HIGH RISK HISTORICAL RECORDS

EDR Exclusive Records

EDR US Hist Auto Stat: EDR has searched selected national collections of business directories and has collected listings of potential gas station/filling station/service station sites that were available to EDR researchers. EDR's review was limited to those categories of sources that might, in EDR's opinion, include gas station/filling station/service station establishments. The categories reviewed included, but were not limited to gas, gas station, gasoline station, filling station, auto, automobile repair, auto service station, service station, etc. This database falls within a category of information EDR classifies as "High Risk Historical Records", or HRHR. EDR's HRHR effort presents unique and sometimes proprietary data about past sites and operations that typically create environmental concerns, but may not show up in current government records searches.

A review of the EDR US Hist Auto Stat list, as provided by EDR, has revealed that there are 5 EDR US Hist Auto Stat sites within approximately 0.25 miles of the target property.

<u>Equal/Higher Elevation</u>	<u>Address</u>	<u>Direction / Distance</u>	<u>Map ID</u>	<u>Page</u>
Not reported	61 BERGEN RIDGE RD	N 0 - 1/8 (0.070 mi.)	D7	88
Not reported	121 77TH ST	WSW 1/8 - 1/4 (0.202 mi.)	K40	250
Not reported	7508 PARK AVE	WSW 1/8 - 1/4 (0.231 mi.)	K47	256
<u>Lower Elevation</u>	<u>Address</u>	<u>Direction / Distance</u>	<u>Map ID</u>	<u>Page</u>
Not reported	1 77TH ST	S 0 - 1/8 (0.074 mi.)	B8	88
Not reported	8401 RIVER RD	NNE 0 - 1/8 (0.112 mi.)	C12	116

EDR US Hist Cleaners: EDR has searched selected national collections of business directories and has collected listings of potential dry cleaner sites that were available to EDR researchers. EDR's review was limited to those categories of sources that might, in EDR's opinion, include dry cleaning establishments. The categories reviewed included, but were not limited to dry cleaners, cleaners, laundry, laundromat, cleaning/laundry, wash & dry etc. This database falls within a category of information EDR classifies as "High Risk Historical Records", or HRHR. EDR's HRHR effort presents unique and sometimes proprietary data about past sites and operations that typically create environmental concerns, but may not show up in current government records searches.

A review of the EDR US Hist Cleaners list, as provided by EDR, has revealed that there are 3 EDR US

EXECUTIVE SUMMARY

Hist Cleaners sites within approximately 0.25 miles of the target property.

<u>Equal/Higher Elevation</u>	<u>Address</u>	<u>Direction / Distance</u>	<u>Map ID</u>	<u>Page</u>
Not reported	8607 RIVER RD	NNE 1/8 - 1/4 (0.205 mi.)	J41	251
Not reported	8400 BOULEVARD E	N 1/8 - 1/4 (0.247 mi.)	M49	257
Not reported	8400 BOULEVARD EAST	N 1/8 - 1/4 (0.247 mi.)	M50	257

EXECUTIVE SUMMARY

Due to poor or inadequate address information, the following sites were not mapped. Count: 104 records.

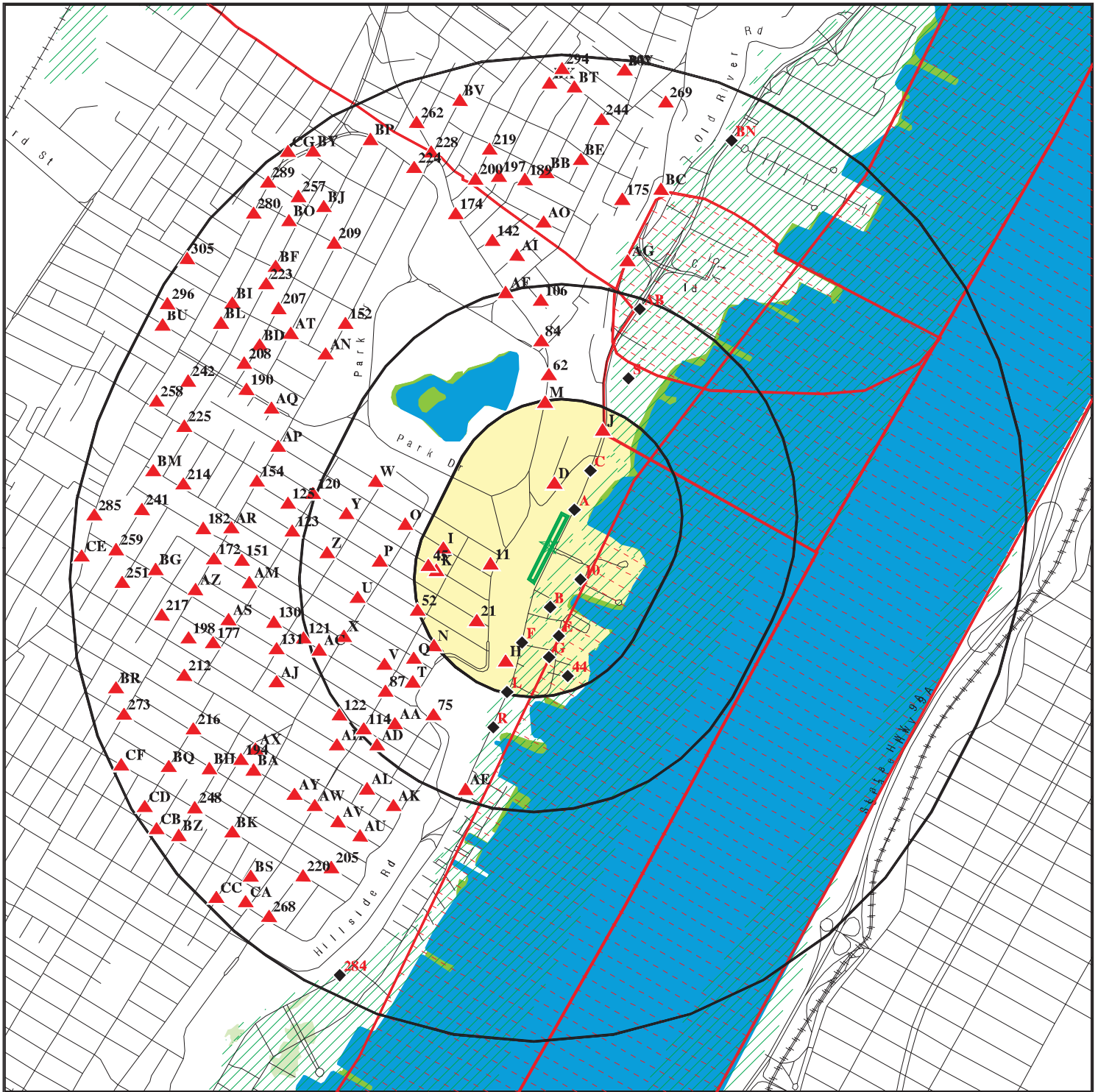
[illegible]

EXECUTIVE SUMMARY

RIVER EDGE @ RIVER FRONT
NORTH HUDSON SA - RIVER RD WWTP
RIVER RD IMPROVEMENT RECYC

FINDS
FINDS
RGA LF

OVERVIEW MAP - 4197855.2S



Target Property

Sites at elevations higher than or equal to the target property

Sites at elevations lower than the target property

Manufactured Gas Plants

National Priority List Sites

Dept. Defense Sites

Indian Reservations BIA

County Boundary

Oil & Gas pipelines from USGS

100-year flood zone

500-year flood zone

National Wetland Inventory

State Wetlands

This report includes Interactive Map Layers to display and/or hide map information. The legend includes only those icons for the default map view.

SITE NAME: 7905-7907 RIVER RD
ADDRESS: 7905-7907 RIVER RD
North Bergen NJ 07047
LAT/LONG: 40.7977 / 73.996

CLIENT: Remington & Vernick Engineers
CONTACT: Elizabeth Wilson
INQUIRY #: 4197855.2s
DATE: February 03, 2015 2:14 pm

DETAIL MAP - 4197855.2S



Target Property

Sites at elevations higher than or equal to the target property

Sites at elevations lower than the target property

Manufactured Gas Plants

Sensitive Receptors

National Priority List Sites

Dept. Defense Sites

Indian Reservations BIA

County Boundary

Oil & Gas pipelines from USGS

100-year flood zone

500-year flood zone

National Wetland Inventory

State Wetlands

This report includes Interactive Map Layers to display and/or hide map information. The legend includes only those icons for the default map view.

SITE NAME: 7905-7907 RIVER RD
ADDRESS: 7905-7907 RIVER RD
North Bergen NJ 07047
LAT/LONG: 40.7977 / 73.996

CLIENT: Remington & Vernick Engineers
CONTACT: Elizabeth Wilson
INQUIRY #: 4197855.2s
DATE: February 03, 2015 2:17 pm

MAP FINDINGS SUMMARY

Database	Search Distance (Miles)	Target Property	< 1/8	1/8 - 1/4	1/4 - 1/2	1/2 - 1	> 1	Total Plotted
STANDARD ENVIRONMENTAL RECORDS								
<i>Federal NPL site list</i>								
NPL	1.000		1	0	1	0	NR	2
Proposed NPL	1.000		0	0	0	0	NR	0
NPL LIENS	TP		NR	NR	NR	NR	NR	0
<i>Federal Delisted NPL site list</i>								
Delisted NPL	1.000		0	0	0	0	NR	0
<i>Federal CERCLIS list</i>								
CERCLIS	0.500		1	0	1	NR	NR	2
FEDERAL FACILITY	0.500		0	0	0	NR	NR	0
<i>Federal CERCLIS NFRAP site List</i>								
CERC-NFRAP	0.500		0	2	2	NR	NR	4
<i>Federal RCRA CORRACTS facilities list</i>								
CORRACTS	1.000		0	1	2	0	NR	3
<i>Federal RCRA non-CORRACTS TSD facilities list</i>								
RCRA-TSDF	0.500		0	1	2	NR	NR	3
<i>Federal RCRA generators list</i>								
RCRA-LQG	0.250		0	0	NR	NR	NR	0
RCRA-SQG	0.250		1	1	NR	NR	NR	2
RCRA-CESQG	0.250		0	1	NR	NR	NR	1
<i>Federal institutional controls / engineering controls registries</i>								
US ENG CONTROLS	0.500		1	0	1	NR	NR	2
US INST CONTROL	0.500		1	0	1	NR	NR	2
LUCIS	0.500		0	0	0	NR	NR	0
<i>Federal ERNS list</i>								
ERNS	TP		NR	NR	NR	NR	NR	0
<i>State- and tribal - equivalent CERCLIS</i>								
NJ SHWS	1.000		6	9	37	185	NR	237
NY SHWS	1.000		0	0	0	0	NR	0
NJ HWS RE-EVAL	1.000		0	0	1	2	NR	3
NJ HIST HWS	TP		NR	NR	NR	NR	NR	0
<i>State and tribal landfill and/or solid waste disposal site lists</i>								
NJ SWF/LF	0.500		0	0	0	NR	NR	0
NY SWF/LF	0.500		0	0	0	NR	NR	0
<i>State and tribal leaking storage tank lists</i>								
NJ LUST	0.500		1	0	2	NR	NR	3

MAP FINDINGS SUMMARY

Database	Search Distance (Miles)	Target Property	< 1/8	1/8 - 1/4	1/4 - 1/2	1/2 - 1	> 1	Total Plotted
NJ HIST LUST	0.500		1	1	8	NR	NR	10
INDIAN LUST	0.500		0	0	0	NR	NR	0
State and tribal registered storage tank lists								
NJ UST	0.250		2	5	NR	NR	NR	7
NY UST	0.250		0	0	NR	NR	NR	0
NJ MAJOR FACILITIES	0.500		0	0	0	NR	NR	0
INDIAN UST	0.250		0	0	NR	NR	NR	0
FEMA UST	0.250		0	0	NR	NR	NR	0
State and tribal institutional control / engineering control registries								
NJ ENG CONTROLS	0.500		2	1	0	NR	NR	3
NY ENG CONTROLS	0.500		0	0	0	NR	NR	0
NJ INST CONTROL	0.500		0	0	1	NR	NR	1
NY INST CONTROL	0.500		0	0	0	NR	NR	0
State and tribal voluntary cleanup sites								
NJ PF	1.000		0	0	0	0	NR	0
NJ VCP	0.500		2	5	21	NR	NR	28
INDIAN VCP	0.500		0	0	0	NR	NR	0
NY VCP	0.500		0	0	0	NR	NR	0
State and tribal Brownfields sites								
NJ BROWNFIELDS	0.500		5	4	8	NR	NR	17
NY BROWNFIELDS	0.500		0	0	0	NR	NR	0
ADDITIONAL ENVIRONMENTAL RECORDS								
Local Brownfield lists								
US BROWNFIELDS	0.500		0	0	0	NR	NR	0
Local Lists of Landfill / Solid Waste Disposal Sites								
DEBRIS REGION 9	0.500		0	0	0	NR	NR	0
ODI	0.500		0	0	0	NR	NR	0
NJ HIST LF	0.500		0	0	1	NR	NR	1
NJ SWRCY	0.500		0	0	0	NR	NR	0
NY SWRCY	0.500		0	0	0	NR	NR	0
INDIAN ODI	0.500		0	0	0	NR	NR	0
Local Lists of Hazardous waste / Contaminated Sites								
US CDL	TP		NR	NR	NR	NR	NR	0
NJ NJEMS	TP		NR	NR	NR	NR	NR	0
US HIST CDL	TP		NR	NR	NR	NR	NR	0
Local Land Records								
LIENS 2	TP		NR	NR	NR	NR	NR	0
NJ LIENS	TP		NR	NR	NR	NR	NR	0

MAP FINDINGS SUMMARY

Database	Search Distance (Miles)	Target Property	< 1/8	1/8 - 1/4	1/4 - 1/2	1/2 - 1	> 1	Total Plotted
NY LIENS	TP		NR	NR	NR	NR	NR	0
Records of Emergency Release Reports								
HMIRS	TP		NR	NR	NR	NR	NR	0
NJ SPILLS	TP		NR	NR	NR	NR	NR	0
NJ Release	TP		NR	NR	NR	NR	NR	0
NJ SPILLS 80	TP		NR	NR	NR	NR	NR	0
NJ SPILLS 90	TP		NR	NR	NR	NR	NR	0
NY SPILLS 80	TP		NR	NR	NR	NR	NR	0
NY SPILLS 90	TP		NR	NR	NR	NR	NR	0
Other Ascertainable Records								
RCRA NonGen / NLR	0.250		4	7	NR	NR	NR	11
DOT OPS	TP		NR	NR	NR	NR	NR	0
DOD	1.000		0	0	0	0	NR	0
FUDS	1.000		0	0	0	0	NR	0
CONSENT	1.000		1	0	1	0	NR	2
ROD	1.000		1	0	1	0	NR	2
UMTRA	0.500		0	0	0	NR	NR	0
US MINES	0.250		0	0	NR	NR	NR	0
TRIS	TP		NR	NR	NR	NR	NR	0
TSCA	TP		NR	NR	NR	NR	NR	0
FTTS	TP		NR	NR	NR	NR	NR	0
HIST FTTS	TP		NR	NR	NR	NR	NR	0
SSTS	TP		NR	NR	NR	NR	NR	0
ICIS	TP		NR	NR	NR	NR	NR	0
PADS	TP		NR	NR	NR	NR	NR	0
MLTS	TP		NR	NR	NR	NR	NR	0
RADINFO	TP		NR	NR	NR	NR	NR	0
FINDS	TP		NR	NR	NR	NR	NR	0
RAATS	TP		NR	NR	NR	NR	NR	0
RMP	TP		NR	NR	NR	NR	NR	0
NJ CHROME	0.500		0	0	0	NR	NR	0
NJ UIC	TP		NR	NR	NR	NR	NR	0
NY UIC	TP		NR	NR	NR	NR	NR	0
NJ HIST MAJOR FACILITIES	0.500		0	0	0	NR	NR	0
NJ MANIFEST	0.250		0	1	NR	NR	NR	1
NY MANIFEST	0.250		0	2	NR	NR	NR	2
RI MANIFEST	0.250		0	1	NR	NR	NR	1
NJ DRYCLEANERS	0.250		0	0	NR	NR	NR	0
NY DRYCLEANERS	0.250		0	0	NR	NR	NR	0
NJ ISRA	0.500		0	0	7	NR	NR	7
NJ NPDES	TP		NR	NR	NR	NR	NR	0
NY SPDES	TP		NR	NR	NR	NR	NR	0
NJ AIRS	TP		NR	NR	NR	NR	NR	0
NY AIRS	TP		NR	NR	NR	NR	NR	0
INDIAN RESERV	1.000		0	0	0	0	NR	0
SCRD DRYCLEANERS	0.500		0	0	0	NR	NR	0
NJ COAL ASH	0.500		0	0	0	NR	NR	0
NJ Financial Assurance	TP		NR	NR	NR	NR	NR	0
NJ GW CONTAM AREAS	TP		NR	NR	NR	NR	NR	0

MAP FINDINGS SUMMARY

Database	Search Distance (Miles)	Target Property	< 1/8	1/8 - 1/4	1/4 - 1/2	1/2 - 1	> 1	Total Plotted
PRP	TP		NR	NR	NR	NR	NR	0
COAL ASH DOE	TP		NR	NR	NR	NR	NR	0
EPA WATCH LIST	TP		NR	NR	NR	NR	NR	0
US FIN ASSUR	TP		NR	NR	NR	NR	NR	0
US AIRS	TP		NR	NR	NR	NR	NR	0
LEAD SMELTERS	TP		NR	NR	NR	NR	NR	0
NY COAL ASH	0.500		0	0	0	NR	NR	0
NY Financial Assurance	TP		NR	NR	NR	NR	NR	0
COAL ASH EPA	0.500		0	0	0	NR	NR	0
PCB TRANSFORMER	TP		NR	NR	NR	NR	NR	0
2020 COR ACTION	0.250		0	1	NR	NR	NR	1

EDR HIGH RISK HISTORICAL RECORDS

EDR Exclusive Records

EDR MGP	1.000		0	0	0	0	NR	0
EDR US Hist Auto Stat	0.250		3	2	NR	NR	NR	5
EDR US Hist Cleaners	0.250		0	3	NR	NR	NR	3

EDR RECOVERED GOVERNMENT ARCHIVES

Exclusive Recovered Govt. Archives

NJ RGA LUST	TP		NR	NR	NR	NR	NR	0
NJ RGA HWS	TP		NR	NR	NR	NR	NR	0
NJ RGA LF	TP		NR	NR	NR	NR	NR	0
NY RGA HWS	TP		NR	NR	NR	NR	NR	0
NY RGA LF	TP		NR	NR	NR	NR	NR	0
NY RGA LTANKS	TP		NR	NR	NR	NR	NR	0

NOTES:

TP = Target Property

NR = Not Requested at this Search Distance

Sites may be listed in more than one database

Map ID
Direction
Distance
Elevation

MAP FINDINGS

Site

Database(s)

EDR ID Number
EPA ID Number

**NPL
Region
ESE
< 1/8
513 ft.**

**HUDSON RIVER PCBS
NO STREET APPLICABLE
HUDSON RIVER, NY 12801**

**NPL 1000384273
CERCLIS NYD980763841
RCRA-SQG
US ENG CONTROLS
US INST CONTROL
CONSENT
ROD
PRP**

NPL:

EPA ID: NYD980763841
EPA Region: 02
Federal: N
Final Date: 1984-09-21 00:00:00

Category Details:

NPL Status: Currently on the Final NPL
Category Description: Depth To Aquifer-<= 10 Feet
Category Value: 0

NPL Status: Currently on the Final NPL
Category Description: Distance To Nearest Population-> 0 And <= 1/4 Mile
Category Value: 10

Site Details:

Site Name: HUDSON RIVER PCBS
Site Status: Final
Site Zip: 12801
Site City: HUDSON RIVER
Site State: NY
Federal Site: No
Site County: WASHINGTON
EPA Region: 02
Date Proposed: 09/08/83
Date Deleted: Not reported
Date Finalized: 09/21/84

Substance Details:

NPL Status: Currently on the Final NPL
Substance ID: Not reported
Substance: Not reported
CAS #: Not reported
Pathway: Not reported
Scoring: Not reported

NPL Status: Currently on the Final NPL
Substance ID: A046
Substance: POLYCHLORINATED BIPHENYLS
CAS #: 1336-36-3
Pathway: AIR PATHWAY
Scoring: 4

NPL Status: Currently on the Final NPL
Substance ID: A046
Substance: POLYCHLORINATED BIPHENYLS
CAS #: 1336-36-3
Pathway: SURFACE WATER PATHWAY
Scoring: 4

Map ID
Direction
Distance
Elevation

MAP FINDINGS

Site

Database(s)

EDR ID Number
EPA ID Number

HUDSON RIVER PCBS (Continued)

1000384273

Summary Details:

Conditions at listing September 1983): The Hudson River PCBs Site is a 40-mile stretch of the Hudson River between Mechanicville and Fort Edward, New York. General Electric Co. discharged an estimated 1.1 million pounds of PCBs into this stretch of river. The State has identified 40 hot spots, defined as sediments contaminated with greater than 50 parts per million ppm) of PCBs. Also included in the site are five remnant areas, which are river sediments exposed when the level of the river was lowered due to removal of the Fort Edward Dam. The State has taken initial measures to stabilize the remnant areas from erosion. In September 1980, Congress passed an amendment to the Clean Water Act (CWA) that included the Hudson River PCB Reclamation Demonstration Project. Under this legislation, the EPA Administrator could authorize a 75 percent grant, not to exceed 20 million. EPA issued a final Environmental Impact Statement in October 1982 evaluating various dredging alternatives for a demonstration project. EPA has prepared a feasibility study to evaluate alternative remedial actions under CERCLA. The Administrator has determined that CERCLA funds may be used for remedial action at the remnant areas and for evaluating the effectiveness of the water supply system at Waterford, New York. Status June 1984): EPA has completed a draft feasibility study identifying alternatives for remedial action. A search for parties potentially responsible for wastes associated with the site has been completed, and EPA has sent letters to two potentially responsible parties notifying them of possible legal action under CERCLA.

Site Status Details:

NPL Status: Final
Proposed Date: 09/08/1983
Final Date: 09/21/1984
Deleted Date: Not reported

Narratives Details:

NPL Name: HUDSON RIVER PCBS
City: HUDSON RIVER
State: NY

CERCLIS:

Site ID: 0202229
EPA ID: NYD980763841
Facility County: WASHINGTON
Short Name: HUDSON RIVER PCBS
Congressional District: 21
IFMS ID: 0284
SMSA Number: 2975
USGC Hydro Unit: 02020003
Federal Facility: Not a Federal Facility
DMNSN Number: 0.00000
Site Orphan Flag: N
RCRA ID: Not reported
USGS Quadrangle: Not reported
Site Init By Prog: Not reported
NFRAP Flag: Not reported
Parent ID: Not reported
RST Code: Not reported
EPA Region: 02
Classification: Waterways/Creeks/Rivers

Map ID
Direction
Distance
Elevation

MAP FINDINGS

Site

Database(s)

EDR ID Number
EPA ID Number

HUDSON RIVER PCBS (Continued)

1000384273

Site Settings Code: SU
NPL Status: Currently on the Final NPL
DMNSN Unit Code: Not reported
RBRAC Code: Not reported
RResp Fed Agency Code: Not reported
Non NPL Status: Not reported
Non NPL Status Date: / /
Site Fips Code: 36115
CC Concurrence Date: / /
CC Concurrence FY: Not reported
Alias EPA ID: Not reported
Site FUDS Flag: Not reported

CERCLIS Site Contact Name(s):

Contact ID: 13002796.00000
Contact Name: JENNIFER LAPOMA
Contact Tel: (212) 637-4328
Contact Title: Remedial Project Manager (RPM)
Contact Email: Not reported

CERCLIS Site Alias Name(s):

Alias ID: 101
Alias Name: HUDSON RIVER PCBS
Alias Address: Not reported
WARREN, NY
Alias ID: 102
Alias Name: HUDSON RIVER PCBS
Alias Address: NO STREET APPLICABLE
NO CITY APPLICABLE, NY 12801
Alias ID: 103
Alias Name: HUDSON RIVER PCBS
Alias Address: NO STREET APPLICABLE
HUDSON RIVER, NY 12801
Alias Comments: Not reported

Site Description: The Hudson River PCBs Site includes a nearly 200 river-mile stretch of the Hudson River in eastern New York State from the Village of Hudson Falls to the Battery in New York City. The Hudson River has been designated an American Heritage River because of its important role in American history and culture. This federal Superfund Record of Decision (ROD) addresses the risks to people and ecological receptors associated with polychlorinated biphenyls (PCBs) in the in-place sediments of the Upper Hudson River. The Site is divided into the Upper Hudson River which is the length of river between Hudson Falls and the Federal Dam at Troy, New York and the Lower Hudson River which is the length of river between Federal Dam at Troy and the Battery. For purposes of this project, EPA further divided the Upper Hudson River area into three main sections known as River Section 1, River Section 2, and River Section 3. The Site also includes five Remnant Deposits, which are areas of PCB-contaminated sediment that became exposed after the river water level dropped following removal of the Fort Edward Dam in 1973. The Upper Hudson River portion of the Site extends from the Fenimore Bridge in Hudson Falls to the Federal Dam at Troy, a distance of just over 43 river miles. The Lower Hudson River extends from the Federal Dam to the southern tip of Manhattan at the Battery in New York City. The Mid-Hudson River, which is primarily a subset of the Lower Hudson River, extends from the Federal Dam at Troy to just south of Poughkeepsie. The predominant sources of PCB contamination to the Upper Hudson River were two capacitor manufacturing plants owned and operated by GE.

Map ID
Direction
Distance
Elevation

MAP FINDINGS

Site

Database(s)

EDR ID Number
EPA ID Number

HUDSON RIVER PCBS (Continued)

1000384273

The plants are located adjacent to or near the Hudson River in the Village of Hudson Falls and the Town of Fort Edward. Over a 30-year period, the plants discharged a substantial amount of PCBs into the river. At the GE Hudson Falls plant, leakage of non-aqueous phase PCB-bearing oils through bedrock to the river continues to be a source of PCB contamination. Regarding the former outfall to the Hudson River from the GE Fort Edward plant, New York State Department of Environmental Conservation (NYSDEC) issued a Record of Decision in January 2000 that calls for the excavation of PCB-contaminated soil and sediment in this area of the Upper Hudson River shoreline in order to eliminate this source of PCBs to the river. EPA's analysis assumes a significantly reduced PCB loading to the river from these sources once the State's plans for remediation are implemented. PCBs, the chemicals of concern addressed in this decision document, have been classified by EPA as probable human carcinogens. They are also linked to other serious non- cancer adverse health effects based on observations in animals and emerging evidence in humans. Once discharged from the GE plants, the PCBs adhered to river sediment and accumulated downstream as they settled in impounded pools and other depositional areas. Historic fish and sediment data indicated PCBs were accumulating downstream of the old Fort Edward Dam as well as accumulating behind the dam. The removal of the dam in 1973 resulted in a remobilization and downstream distribution of PCBs that had accumulated behind the dam. Historically, the highest PCB sediment concentrations have been detected in the cohesive sediments within the Upper Hudson River. River scouring/ erosion and other mechanisms have mobilized PCB- contaminated sediments from the extensive cohesive deposits, redepositing them farther downstream all the way to the Battery. The preponderance of data indicates that burial of contaminated sediment by cleaner materials is not universally or uniformly occurring. Data also indicate that contaminated sediments in River Sections 1, 2 and 3 continue to serve as the major source of PCBs to the water column and the fish within the Upper Hudson River. During an approximate 30-year period ending in 1977, PCBs were used in capacitor manufacturing operations Hudson Falls and Fort Edward, New York facilities. PCB oils were discharged both directly and indirectly from these plants into the Hudson River. This included both non-permitted and permitted discharges. Even after permits were received in 1975, permit exceedances occurred. Estimates of the total quantity of PCBs discharged directly from the two plants into the river from the 1940s to 1977 are as high as 1,330,000 pounds (about 605,000 kg). Many of the PCBs discharged to the river adhered to sediments and accumulated with the sediments as they settled in the impounded pool behind the Fort Edward Dam, as well as other depositional areas farther downstream. Because of its deteriorating condition, the Fort Edward Dam was removed in 1973. Five areas of PCB-contaminated sediments were exposed due to the lowering of the river water level when the Fort Edward Dam was removed. These five areas are known as the Remnant Deposits. During subsequent floods, PCB-contaminated sediments from the Fort Edward Dam area were scoured and transported downstream. EPA notified the company that had the two plants of the remedy selected in the 1984 ROD and offered the company the opportunity to implement the selected remedy with respect to the Remnant Deposits and the Waterford drinking water supply evaluation. The company declined EPA's offer. NYSDEC, with funding provided by EPA, conducted the evaluation at the Waterford Water Works. In addition, NYSDEC prepared a design for the in- place containment of the Remnant Deposits. This design was completed in 1988. In March 1989, the company offered to assume responsibility for the implementation of the in-place containment remedy for the Remnant Deposits. EPA issued a September 27, 1989 Administrative Order on Consent to the company which required the company to prepare a remedial design report for the construction of access roads to the Remnant Deposits and to submit a design for the in-place containment of the Remnant Deposits

Map ID
Direction
Distance
Elevation

MAP FINDINGS

Site

Database(s)

EDR ID Number
EPA ID Number

HUDSON RIVER PCBS (Continued)

1000384273

incorporating the NYSDEC-prepared design, plus any EPA-approved refinements to that design. EPA also issued a September 27, 1989 Administrative Order to the company requiring the company to construct and maintain the access roads to the Remnant Deposits. The company constructed the in-place containment of the Remnant Deposits under a 1990 Consent Decree with EPA. EPA will evaluate the need for further remedial action for the Remnant Deposits after completion of a 5-year review of the Remnant Deposit containment remedy, performed pursuant to CERCLA ?121(c). The company's manufacturing plants in Hudson Falls and Fort Edward are listed under the New York State Inactive Hazardous Waste Disposal Sites Remedial program. The company currently is conducting remedial activities near the Hudson Falls and Fort Edward plants pursuant to Orders on Consent with NYSDEC. The company has thus far declined to implement the January 2000 NYSDEC Record of Decision for the Fort Edward plant Outfall 004. The NYSDEC is conducting the remedial design for that ROD. As one of America's great rivers, the Hudson has played and will continue to play a major role in the history, culture, and economy of the area. The Hudson has been designated an American Heritage River because of its important role in American history and culture. Current and reasonably-anticipated future land use and surface water use are described below. Current land use includes a variety of residential, commercial and industrial activities. Use of the river and lands surrounding the river are projected to remain the same. At this time, no changes in future land use are known, nor are any new uses expected. The Site passes through 14 different counties as the river flows to its final discharge point in New York Harbor. Four counties (Albany, Washington, Rensselaer, and Saratoga) lie adjacent to the more highly contaminated portions (areas of proposed active remediation in River Sections 1, 2 and 3) of the Upper Hudson River between Troy (Federal Dam) and Hudson Falls. Within these four counties, forests and farmlands surround urban centers and historic villages. There are apple orchards and dairy farms, parks, nature preserves and gardens. In addition to the GE Hudson Falls and Fort Edward plants, the area is home to technology companies, oil service companies and food companies. Saratoga and Washington Counties have experienced population growth between 1990 and 1999 of 10.2 percent and 1.4 percent, respectively, while Rensselaer and Albany Counties have experienced population declines of 1.9 percent and 0.3 percent, respectively. Total population of these four counties, according to July 1999 estimates by the US Department of Commerce Bureau of the Census, is just under 700,000. Warren County, in which the City of Glens Falls is located, has a population of just over 60,000 and is just to the northwest of the Hudson River PCBs Site. A Record of Decision (ROD) addressing operable unit 1 (OU 01) was completed in September 1984. A Record of Decision addressing OU 2 was completed in February 2002.

CERCLIS Assessment History:

Action Code:	001
Action:	DISCOVERY
Date Started:	/ /
Date Completed:	07/01/83
Priority Level:	Not reported
Operable Unit:	SITEWIDE
Primary Responsibility:	EPA Fund-Financed
Planning Status:	Not reported
Urgency Indicator:	Not reported
Action Anomaly:	Not reported

For detailed financial records, contact EDR for a Site Report.:

Map ID
Direction
Distance
Elevation

MAP FINDINGS

Site

Database(s)

EDR ID Number
EPA ID Number

HUDSON RIVER PCBS (Continued)

1000384273

Action Code: 001
Action: SITE INSPECTION
Date Started: 08/01/83
Date Completed: 09/01/83
Priority Level: Higher priority for further assessment
Operable Unit: SITEWIDE
Primary Responsibility: EPA Fund-Financed
Planning Status: Not reported
Urgency Indicator: Not reported
Action Anomaly: Not reported

For detailed financial records, contact EDR for a Site Report.:

Action Code: 001
Action: PRELIMINARY ASSESSMENT
Date Started: / /
Date Completed: 09/01/83
Priority Level: Low priority for further assessment
Operable Unit: SITEWIDE
Primary Responsibility: EPA Fund-Financed
Planning Status: Not reported
Urgency Indicator: Not reported
Action Anomaly: Not reported

For detailed financial records, contact EDR for a Site Report.:

Action Code: 001
Action: PROPOSAL TO NATIONAL PRIORITIES LIST
Date Started: / /
Date Completed: 09/08/83
Priority Level: Not reported
Operable Unit: SITEWIDE
Primary Responsibility: EPA Fund-Financed
Planning Status: Not reported
Urgency Indicator: Not reported
Action Anomaly: Not reported

For detailed financial records, contact EDR for a Site Report.:

Action Code: 001
Action: NATIONAL PRIORITIES LIST RESPONSIBLE PARTY SEARCH
Date Started: / /
Date Completed: 11/15/83
Priority Level: Search Complete, Viable PRPs
Operable Unit: SITEWIDE
Primary Responsibility: Federal Enforcement
Planning Status: Not reported
Urgency Indicator: Not reported
Action Anomaly: Not reported

For detailed financial records, contact EDR for a Site Report.:

Action Code: 001
Action: FINAL LISTING ON NATIONAL PRIORITIES LIST
Date Started: / /

Map ID
Direction
Distance
Elevation

MAP FINDINGS

Site

Database(s)

EDR ID Number
EPA ID Number

HUDSON RIVER PCBS (Continued)

1000384273

Date Completed: 09/21/84
Priority Level: Not reported
Operable Unit: SITEWIDE
Primary Responsibility: EPA Fund-Financed
Planning Status: Not reported
Urgency Indicator: Not reported
Action Anomaly: Not reported

For detailed financial records, contact EDR for a Site Report.:

Action Code: 001
Action: COMBINED REMEDIAL INVESTIGATION/FEASIBILITY STUDY
Date Started: 03/30/84
Date Completed: 09/25/84
Priority Level: Not reported
Operable Unit: REMNANT DEPOSIT CAPPING
Primary Responsibility: EPA Fund-Financed
Planning Status: Primary
Urgency Indicator: Not reported
Action Anomaly: Not reported

For detailed financial records, contact EDR for a Site Report.:

Action Code: 001
Action: RECORD OF DECISION
Date Started: / /
Date Completed: 09/25/84
Priority Level: Not reported
Operable Unit: REMNANT DEPOSIT CAPPING
Primary Responsibility: EPA Fund-Financed
Planning Status: Primary
Urgency Indicator: Not reported
Action Anomaly: Not reported

For detailed financial records, contact EDR for a Site Report.:

Action Code: 001
Action: REMEDIAL DESIGN/REMEDIAL ACTION NEGOTIATIONS
Date Started: 10/27/83
Date Completed: 09/28/84
Priority Level: Not reported
Operable Unit: SITEWIDE
Primary Responsibility: Federal Enforcement
Planning Status: Primary
Urgency Indicator: Not reported
Action Anomaly: Not reported

For detailed financial records, contact EDR for a Site Report.:

Action Code: 001
Action: ADMINISTATIVE/VOLUNTARY COST RECOVERY
Date Started: / /
Date Completed: 05/04/88
Priority Level: Not reported
Operable Unit: SITEWIDE
Primary Responsibility: Federal Enforcement

Map ID
Direction
Distance
Elevation

MAP FINDINGS

Site

Database(s)

EDR ID Number
EPA ID Number

HUDSON RIVER PCBS (Continued)

1000384273

Planning Status: Primary
Urgency Indicator: Not reported
Action Anomaly: Not reported

For detailed financial records, contact EDR for a Site Report.:

Action Code: 002
Action: REMEDIAL DESIGN
Date Started: 02/02/89
Date Completed: 06/05/89
Priority Level: Not reported
Operable Unit: REMNANT DEPOSIT CAPPING
Primary Responsibility: EPA Fund-Financed
Planning Status: Primary
Urgency Indicator: Not reported
Action Anomaly: Original Action Take Over

For detailed financial records, contact EDR for a Site Report.:

Action Code: 003
Action: REMEDIAL DESIGN/REMEDIAL ACTION NEGOTIATIONS
Date Started: 06/09/89
Date Completed: 09/27/89
Priority Level: Not reported
Operable Unit: SITEWIDE
Primary Responsibility: Federal Enforcement
Planning Status: Alternate
Urgency Indicator: Not reported
Action Anomaly: Not reported

For detailed financial records, contact EDR for a Site Report.:

Action Code: 002
Action: REMEDIAL DESIGN/REMEDIAL ACTION NEGOTIATIONS
Date Started: 06/09/89
Date Completed: 09/27/89
Priority Level: Not reported
Operable Unit: SITEWIDE
Primary Responsibility: Federal Enforcement
Planning Status: Primary
Urgency Indicator: Not reported
Action Anomaly: Not reported

For detailed financial records, contact EDR for a Site Report.:

Action Code: 001
Action: ADMINISTRATIVE ORDER ON CONSENT
Date Started: / /
Date Completed: 09/27/89
Priority Level: Not reported
Operable Unit: REMNANT DEPOSIT CAPPING
Primary Responsibility: Federal Enforcement
Planning Status: Primary
Urgency Indicator: Not reported
Action Anomaly: Not reported

Map ID
Direction
Distance
Elevation

MAP FINDINGS

Site

Database(s)

EDR ID Number
EPA ID Number

HUDSON RIVER PCBS (Continued)

1000384273

For detailed financial records, contact EDR for a Site Report.:

Action Code: 001
Action: UNILATERAL ADMIN ORDER
Date Started: / /
Date Completed: 09/27/89
Priority Level: Not reported
Operable Unit: SITEWIDE
Primary Responsibility: Federal Enforcement
Planning Status: Primary
Urgency Indicator: Not reported
Action Anomaly: Not reported

For detailed financial records, contact EDR for a Site Report.:

Action Code: 004
Action: REMEDIAL DESIGN/REMEDIAL ACTION NEGOTIATIONS
Date Started: 03/03/89
Date Completed: 04/06/90
Priority Level: Not reported
Operable Unit: SITEWIDE
Primary Responsibility: Federal Enforcement
Planning Status: Alternate
Urgency Indicator: Not reported
Action Anomaly: Not reported

For detailed financial records, contact EDR for a Site Report.:

Action Code: 001
Action: REMEDIAL DESIGN
Date Started: 09/28/84
Date Completed: 05/18/90
Priority Level: Not reported
Operable Unit: REMNANT DEPOSIT CAPPING
Primary Responsibility: State, Fund Financed
Planning Status: Primary
Urgency Indicator: Not reported
Action Anomaly: Original Action Take Over

For detailed financial records, contact EDR for a Site Report.:

Action Code: 001
Action: Lodged By DOJ
Date Started: / /
Date Completed: 05/18/90
Priority Level: Not reported
Operable Unit: REMNANT DEPOSIT CAPPING
Primary Responsibility: Federal Enforcement
Planning Status: Not reported
Urgency Indicator: Not reported
Action Anomaly: Not reported

For detailed financial records, contact EDR for a Site Report.:

Action Code: 001

Map ID
Direction
Distance
Elevation

MAP FINDINGS

Site

Database(s)

EDR ID Number
EPA ID Number

HUDSON RIVER PCBS (Continued)

1000384273

Action: CONSENT DECREE
Date Started: 04/06/90
Date Completed: 07/21/90
Priority Level: Not reported
Operable Unit: REMNANT DEPOSIT CAPPING
Primary Responsibility: Federal Enforcement
Planning Status: Primary
Urgency Indicator: Not reported
Action Anomaly: Not reported

For detailed financial records, contact EDR for a Site Report.:

Action Code: 001
Action: REMOVAL ASSESSMENT
Date Started: 04/17/90
Date Completed: 08/21/90
Priority Level: Stabilized
Operable Unit: SITEWIDE
Primary Responsibility: EPA Fund-Financed
Planning Status: Primary
Urgency Indicator: Not reported
Action Anomaly: Not reported

For detailed financial records, contact EDR for a Site Report.:

Action Code: 002
Action: POTENTIALLY RESPONSIBLE PARTY REMEDIAL DESIGN
Date Started: 09/27/89
Date Completed: 09/28/90
Priority Level: Not reported
Operable Unit: REMNANT DEPOSIT CAPPING
Primary Responsibility: Responsible Party
Planning Status: Primary
Urgency Indicator: Not reported
Action Anomaly: New Action Resulting from Take Over

For detailed financial records, contact EDR for a Site Report.:

Action Code: 001
Action: REMEDIAL INVESTIGATION/FEASIBILITY STUDY NEGOTIATIONS
Date Started: 03/12/90
Date Completed: 10/04/90
Priority Level: Not reported
Operable Unit: SITEWIDE
Primary Responsibility: Federal Enforcement
Planning Status: Alternate
Urgency Indicator: Not reported
Action Anomaly: Not reported

For detailed financial records, contact EDR for a Site Report.:

Action Code: 001
Action: POTENTIALLY RESPONSIBLE PARTY REMEDIAL DESIGN
Date Started: 05/18/89
Date Completed: 01/07/91
Priority Level: Not reported

Map ID
Direction
Distance
Elevation

MAP FINDINGS

Site

Database(s)

EDR ID Number
EPA ID Number

HUDSON RIVER PCBS (Continued)

1000384273

Operable Unit: REMNANT DEPOSIT CAPPING
Primary Responsibility: Responsible Party
Planning Status: Primary
Urgency Indicator: Not reported
Action Anomaly: New Action Resulting from Take Over

For detailed financial records, contact EDR for a Site Report.:

Action Code: 001
Action: POTENTIALLY RESPONSIBLE PARTY REMEDIAL ACTION
Date Started: 10/13/89
Date Completed: 09/29/92
Priority Level: Not reported
Operable Unit: REMNANT DEPOSIT CAPPING
Primary Responsibility: Responsible Party
Planning Status: Primary
Urgency Indicator: Not reported
Action Anomaly: Not reported

For detailed financial records, contact EDR for a Site Report.:

Action Code: 002
Action: POTENTIALLY RESPONSIBLE PARTY REMEDIAL ACTION
Date Started: 09/28/90
Date Completed: 09/29/92
Priority Level: Not reported
Operable Unit: REMNANT DEPOSIT CAPPING
Primary Responsibility: Responsible Party
Planning Status: Primary
Urgency Indicator: Not reported
Action Anomaly: Not reported

For detailed financial records, contact EDR for a Site Report.:

Action Code: 002
Action: REMOVAL ASSESSMENT
Date Started: 11/19/92
Date Completed: 12/01/92
Priority Level: Stabilized
Operable Unit: ROGER'S ISLAND
Primary Responsibility: EPA Fund-Financed
Planning Status: Primary
Urgency Indicator: Not reported
Action Anomaly: Not reported

For detailed financial records, contact EDR for a Site Report.:

Action Code: 001
Action: COMFORT/STATUS LETTER
Date Started: / /
Date Completed: 11/02/98
Priority Level: Not reported
Operable Unit: SITEWIDE
Primary Responsibility: Federal Enforcement
Planning Status: Not reported
Urgency Indicator: Not reported
Action Anomaly: Not reported

Map ID
Direction
Distance
Elevation

MAP FINDINGS

Site

Database(s)

EDR ID Number
EPA ID Number

HUDSON RIVER PCBS (Continued)

1000384273

For detailed financial records, contact EDR for a Site Report.:

Action Code: 004
Action: REMOVAL ASSESSMENT
Date Started: 10/14/98
Date Completed: 01/07/99
Priority Level: Not reported
Operable Unit: ROGER'S ISLAND
Primary Responsibility: EPA Fund-Financed
Planning Status: Not reported
Urgency Indicator: Not reported
Action Anomaly: Not reported

For detailed financial records, contact EDR for a Site Report.:

Action Code: 003
Action: REMOVAL ASSESSMENT
Date Started: 06/03/98
Date Completed: 06/24/99
Priority Level: Not reported
Operable Unit: ROGER'S ISLAND
Primary Responsibility: EPA Fund-Financed
Planning Status: Not reported
Urgency Indicator: Not reported
Action Anomaly: Not reported

For detailed financial records, contact EDR for a Site Report.:

Action Code: 001
Action: Public Notice Published
Date Started: / /
Date Completed: 03/28/00
Priority Level: Not reported
Operable Unit: SITEWIDE
Primary Responsibility: EPA Fund-Financed
Planning Status: Not reported
Urgency Indicator: Not reported
Action Anomaly: Not reported

For detailed financial records, contact EDR for a Site Report.:

Action Code: 001
Action: REMOVAL
Date Started: 10/06/99
Date Completed: 09/14/01
Priority Level: Stabilized
Operable Unit: ROGER'S ISLAND
Primary Responsibility: EPA Fund-Financed
Planning Status: Primary
Urgency Indicator: Time Critical
Action Anomaly: Not reported

For detailed financial records, contact EDR for a Site Report.:

Action Code: 002
Action: COMBINED REMEDIAL INVESTIGATION/FEASIBILITY STUDY
Date Started: 07/25/90

Map ID
Direction
Distance
Elevation

MAP FINDINGS

Site

Database(s)

EDR ID Number
EPA ID Number

HUDSON RIVER PCBS (Continued)

1000384273

Date Completed: 02/01/02
Priority Level: Not reported
Operable Unit: REASSESSMENT RIVER
Primary Responsibility: EPA Fund-Financed
Planning Status: Primary
Urgency Indicator: Not reported
Action Anomaly: Not reported

For detailed financial records, contact EDR for a Site Report.:

Action Code: 002
Action: RECORD OF DECISION
Date Started: / /
Date Completed: 02/01/02
Priority Level: Final Remedy Selected at Site
Operable Unit: REASSESSMENT RIVER
Primary Responsibility: EPA Fund-Financed
Planning Status: Primary
Urgency Indicator: Not reported
Action Anomaly: Not reported

For detailed financial records, contact EDR for a Site Report.:

Action Code: 002
Action: Special Notice Issued
Date Started: / /
Date Completed: 02/04/02
Priority Level: Not reported
Operable Unit: REASSESSMENT RIVER
Primary Responsibility: Federal Enforcement
Planning Status: Not reported
Urgency Indicator: Not reported
Action Anomaly: Not reported

For detailed financial records, contact EDR for a Site Report.:

Action Code: 003
Action: Special Notice Issued
Date Started: / /
Date Completed: 02/04/02
Priority Level: Not reported
Operable Unit: FLOODPLAINS OU
Primary Responsibility: Federal Enforcement
Planning Status: Not reported
Urgency Indicator: Not reported
Action Anomaly: Not reported

For detailed financial records, contact EDR for a Site Report.:

Action Code: 001
Action: Special Notice Issued
Date Started: / /
Date Completed: 02/04/02
Priority Level: Not reported
Operable Unit: REASSESSMENT RIVER
Primary Responsibility: Federal Enforcement

Map ID
Direction
Distance
Elevation

MAP FINDINGS

Site

Database(s)

EDR ID Number
EPA ID Number

HUDSON RIVER PCBS (Continued)

1000384273

Planning Status: Not reported
Urgency Indicator: Not reported
Action Anomaly: Not reported

For detailed financial records, contact EDR for a Site Report.:

Action Code: 005
Action: REMEDIAL DESIGN/REMEDIAL ACTION NEGOTIATIONS
Date Started: 02/04/02
Date Completed: 07/23/02
Priority Level: Not reported
Operable Unit: REASSESSMENT RIVER
Primary Responsibility: Federal Enforcement
Planning Status: Primary
Urgency Indicator: Not reported
Action Anomaly: Not reported

For detailed financial records, contact EDR for a Site Report.:

Action Code: 002
Action: ADMINISTRATIVE ORDER ON CONSENT
Date Started: / /
Date Completed: 07/23/02
Priority Level: Not reported
Operable Unit: REASSESSMENT RIVER
Primary Responsibility: Federal Enforcement
Planning Status: Not reported
Urgency Indicator: Not reported
Action Anomaly: Not reported

For detailed financial records, contact EDR for a Site Report.:

Action Code: 006
Action: REMEDIAL DESIGN/REMEDIAL ACTION NEGOTIATIONS
Date Started: 07/23/02
Date Completed: 08/13/03
Priority Level: Not reported
Operable Unit: REASSESSMENT RIVER
Primary Responsibility: Federal Enforcement
Planning Status: Not reported
Urgency Indicator: Not reported
Action Anomaly: Not reported

For detailed financial records, contact EDR for a Site Report.:

Action Code: 003
Action: ADMINISTRATIVE ORDER ON CONSENT
Date Started: / /
Date Completed: 08/13/03
Priority Level: Not reported
Operable Unit: REASSESSMENT RIVER
Primary Responsibility: Federal Enforcement
Planning Status: Not reported
Urgency Indicator: Not reported
Action Anomaly: Not reported

Map ID
Direction
Distance
Elevation

MAP FINDINGS

Site

Database(s)

EDR ID Number
EPA ID Number

HUDSON RIVER PCBS (Continued)

1000384273

For detailed financial records, contact EDR for a Site Report.:

Action Code: 001
Action: EXPANDED SITE INSPECTION/REMEDIAL INVESTIGATION
Date Started: / /
Date Completed: 08/31/05
Priority Level: Referred to Removal, no further Rmdl Asmt
Operable Unit: SITEWIDE
Primary Responsibility: EPA Fund-Financed
Planning Status: Not reported
Urgency Indicator: Not reported
Action Anomaly: Not reported

For detailed financial records, contact EDR for a Site Report.:

Action Code: 007
Action: REMEDIAL DESIGN/REMEDIAL ACTION NEGOTIATIONS
Date Started: 02/04/02
Date Completed: 09/06/05
Priority Level: Not reported
Operable Unit: REASSESSMENT RIVER
Primary Responsibility: Federal Enforcement
Planning Status: Not reported
Urgency Indicator: Not reported
Action Anomaly: Not reported

For detailed financial records, contact EDR for a Site Report.:

Action Code: 001
Action: TECHNICAL ASSISTANCE GRANT
Date Started: 09/29/95
Date Completed: 09/20/05
Priority Level: Not reported
Operable Unit: SITEWIDE
Primary Responsibility: EPA Fund-Financed
Planning Status: Not reported
Urgency Indicator: Not reported
Action Anomaly: Not reported

For detailed financial records, contact EDR for a Site Report.:

Action Code: 002
Action: Lodged By DOJ
Date Started: / /
Date Completed: 10/06/05
Priority Level: Not reported
Operable Unit: REASSESSMENT RIVER
Primary Responsibility: Federal Enforcement
Planning Status: Not reported
Urgency Indicator: Not reported
Action Anomaly: Not reported

For detailed financial records, contact EDR for a Site Report.:

Action Code: 002

Map ID
Direction
Distance
Elevation

MAP FINDINGS

Site

Database(s)

EDR ID Number
EPA ID Number

HUDSON RIVER PCBS (Continued)

1000384273

Action: COMMUNITY INVOLVEMENT
Date Started: 03/25/02
Date Completed: 11/02/06
Priority Level: Not reported
Operable Unit: REASSESSMENT RIVER
Primary Responsibility: EPA Fund-Financed
Planning Status: Not reported
Urgency Indicator: Remedial
Action Anomaly: Not reported

For detailed financial records, contact EDR for a Site Report.:

Action Code: 002
Action: CONSENT DECREE
Date Started: 09/06/05
Date Completed: 11/02/06
Priority Level: Not reported
Operable Unit: REASSESSMENT RIVER
Primary Responsibility: Federal Enforcement
Planning Status: Not reported
Urgency Indicator: Not reported
Action Anomaly: Not reported

For detailed financial records, contact EDR for a Site Report.:

Action Code: 002
Action: UNILATERAL ADMIN ORDER
Date Started: / /
Date Completed: 03/29/07
Priority Level: Not reported
Operable Unit: SITEWIDE
Primary Responsibility: Federal Enforcement
Planning Status: Not reported
Urgency Indicator: Not reported
Action Anomaly: Not reported

For detailed financial records, contact EDR for a Site Report.:

Action Code: 002
Action: STATE SUPPORT AGENCY COOPERATIVE AGREEMENT
Date Started: 02/22/91
Date Completed: 04/03/07
Priority Level: Not reported
Operable Unit: REASSESSMENT RIVER
Primary Responsibility: EPA Fund-Financed
Planning Status: Primary
Urgency Indicator: Not reported
Action Anomaly: Not reported

For detailed financial records, contact EDR for a Site Report.:

Action Code: 001
Action: REMOVAL NEGOTIATIONS
Date Started: / /
Date Completed: 07/11/07
Priority Level: Not reported
Operable Unit: FLOODPLAINS OU

Map ID
Direction
Distance
Elevation

MAP FINDINGS

Site

Database(s)

EDR ID Number
EPA ID Number

HUDSON RIVER PCBS (Continued)

1000384273

Primary Responsibility: Federal Enforcement
Planning Status: Not reported
Urgency Indicator: Not reported
Action Anomaly: Not reported

For detailed financial records, contact EDR for a Site Report.:

Action Code: 005
Action: ADMINISTRATIVE ORDER ON CONSENT
Date Started: / /
Date Completed: 07/11/07
Priority Level: Not reported
Operable Unit: FLOODPLAINS OU
Primary Responsibility: Federal Enforcement
Planning Status: Not reported
Urgency Indicator: Not reported
Action Anomaly: Not reported

For detailed financial records, contact EDR for a Site Report.:

Action Code: 001
Action: POTENTIALLY RESPONSIBLE PARTY EMERGENCY REMOVAL
Date Started: 08/24/07
Date Completed: 08/27/07
Priority Level: Cleaned up
Operable Unit: SITEWIDE
Primary Responsibility: Responsible Party
Planning Status: Not reported
Urgency Indicator: Emergency
Action Anomaly: Not reported

For detailed financial records, contact EDR for a Site Report.:

Action Code: 004
Action: POTENTIALLY RESPONSIBLE PARTY REMEDIAL DESIGN
Date Started: 08/14/03
Date Completed: 01/25/08
Priority Level: Not reported
Operable Unit: REASSESSMENT RIVER
Primary Responsibility: Responsible Party
Planning Status: Not reported
Urgency Indicator: Not reported
Action Anomaly: Phased Start

For detailed financial records, contact EDR for a Site Report.:

Action Code: 001
Action: SECTION 104(E) REF LITIGATION
Date Started: 09/27/07
Date Completed: 07/28/08
Priority Level: Not reported
Operable Unit: SITEWIDE
Primary Responsibility: Federal Enforcement
Planning Status: Not reported
Urgency Indicator: Not reported
Action Anomaly: Not reported

Map ID
Direction
Distance
Elevation

MAP FINDINGS

Site

Database(s)

EDR ID Number
EPA ID Number

HUDSON RIVER PCBS (Continued)

1000384273

For detailed financial records, contact EDR for a Site Report.:

Action Code: 004
Action: UNILATERAL ADMIN ORDER
Date Started: / /
Date Completed: 09/05/08
Priority Level: Not reported
Operable Unit: SITEWIDE
Primary Responsibility: Federal Enforcement
Planning Status: Not reported
Urgency Indicator: Not reported
Action Anomaly: Not reported

For detailed financial records, contact EDR for a Site Report.:

Action Code: 003
Action: UNILATERAL ADMIN ORDER
Date Started: / /
Date Completed: 09/05/08
Priority Level: Not reported
Operable Unit: SITEWIDE
Primary Responsibility: Federal Enforcement
Planning Status: Not reported
Urgency Indicator: Not reported
Action Anomaly: Not reported

For detailed financial records, contact EDR for a Site Report.:

Action Code: 002
Action: REMEDIAL INVESTIGATION/FEASIBILITY STUDY NEGOTIATIONS
Date Started: 02/04/02
Date Completed: 09/08/08
Priority Level: Not reported
Operable Unit: FLOODPLAINS OU
Primary Responsibility: Federal Enforcement
Planning Status: Not reported
Urgency Indicator: Not reported
Action Anomaly: Not reported

For detailed financial records, contact EDR for a Site Report.:

Action Code: 006
Action: ADMINISTRATIVE ORDER ON CONSENT
Date Started: / /
Date Completed: 09/08/08
Priority Level: Not reported
Operable Unit: FLOODPLAINS OU
Primary Responsibility: Federal Enforcement
Planning Status: Not reported
Urgency Indicator: Not reported
Action Anomaly: Not reported

For detailed financial records, contact EDR for a Site Report.:

Map ID
Direction
Distance
Elevation

MAP FINDINGS

Site

Database(s)

EDR ID Number
EPA ID Number

HUDSON RIVER PCBS (Continued)

1000384273

Action Code: 005
Action: UNILATERAL ADMIN ORDER
Date Started: / /
Date Completed: 09/11/08
Priority Level: Not reported
Operable Unit: SITEWIDE
Primary Responsibility: Federal Enforcement
Planning Status: Not reported
Urgency Indicator: Not reported
Action Anomaly: Not reported

For detailed financial records, contact EDR for a Site Report.:

Action Code: 006
Action: UNILATERAL ADMIN ORDER
Date Started: / /
Date Completed: 10/14/08
Priority Level: Not reported
Operable Unit: SITEWIDE
Primary Responsibility: Federal Enforcement
Planning Status: Not reported
Urgency Indicator: Not reported
Action Anomaly: Not reported

For detailed financial records, contact EDR for a Site Report.:

Action Code: 007
Action: UNILATERAL ADMIN ORDER
Date Started: / /
Date Completed: 02/03/09
Priority Level: Not reported
Operable Unit: SITEWIDE
Primary Responsibility: Federal Enforcement
Planning Status: Not reported
Urgency Indicator: Not reported
Action Anomaly: Not reported

For detailed financial records, contact EDR for a Site Report.:

Action Code: 002
Action: REMEDIAL ACTION
Date Started: 05/09/08
Date Completed: 11/24/09
Priority Level: Final RA Report
Operable Unit: REASSESSMENT RIVER
Primary Responsibility: Special Account Financed Action - EPA
Planning Status: Not reported
Urgency Indicator: Not reported
Action Anomaly: Not reported

For detailed financial records, contact EDR for a Site Report.:

Action Code: 003
Action: REMEDIAL ACTION
Date Started: 12/04/08
Date Completed: 12/23/09

Map ID
Direction
Distance
Elevation

MAP FINDINGS

Site

Database(s)

EDR ID Number
EPA ID Number

HUDSON RIVER PCBS (Continued)

1000384273

Priority Level: Final RA Report
Operable Unit: REASSESSMENT RIVER
Primary Responsibility: Special Account Financed Action - EPA
Planning Status: Not reported
Urgency Indicator: Not reported
Action Anomaly: Not reported

For detailed financial records, contact EDR for a Site Report.:

Action Code: 006
Action: POTENTIALLY RESPONSIBLE PARTY REMEDIAL DESIGN
Date Started: 08/14/03
Date Completed: 04/26/11
Priority Level: Not reported
Operable Unit: REASSESSMENT RIVER
Primary Responsibility: Responsible Party
Planning Status: Not reported
Urgency Indicator: Not reported
Action Anomaly: Not reported

For detailed financial records, contact EDR for a Site Report.:

Action Code: 001
Action: POTENTIALLY RESPONSIBLE PARTY REMOVAL
Date Started: 09/11/07
Date Completed: 04/10/12
Priority Level: Stabilized
Operable Unit: FLOODPLAINS OU
Primary Responsibility: Responsible Party
Planning Status: Not reported
Urgency Indicator: Time Critical
Action Anomaly: Not reported

For detailed financial records, contact EDR for a Site Report.:

Action Code: 001
Action: FIVE-YEAR REVIEW
Date Started: / /
Date Completed: 06/01/12
Priority Level: Not reported
Operable Unit: SITEWIDE
Primary Responsibility: EPA Fund-Financed
Planning Status: Not reported
Urgency Indicator: Not reported
Action Anomaly: Not reported

For detailed financial records, contact EDR for a Site Report.:

Action Code: 003
Action: POTENTIALLY RESPONSIBLE PARTY REMEDIAL ACTION
Date Started: 09/06/05
Date Completed: 09/04/12
Priority Level: Not reported
Operable Unit: REASSESSMENT RIVER
Primary Responsibility: Responsible Party
Planning Status: Not reported
Urgency Indicator: Not reported

Map ID
Direction
Distance
Elevation

MAP FINDINGS

Site

Database(s)

EDR ID Number
EPA ID Number

HUDSON RIVER PCBS (Continued)

1000384273

Action Anomaly: Not reported

For detailed financial records, contact EDR for a Site Report.:

Action Code: 001
Action: TECHNICAL ASSISTANCE
Date Started: 09/30/97
Date Completed: / /
Priority Level: Not reported
Operable Unit: REASSESSMENT RIVER
Primary Responsibility: EPA Fund-Financed
Planning Status: Not reported
Urgency Indicator: Not reported
Action Anomaly: Not reported

For detailed financial records, contact EDR for a Site Report.:

Action Code: 003
Action: REMEDIAL DESIGN
Date Started: 02/15/02
Date Completed: / /
Priority Level: Not reported
Operable Unit: REASSESSMENT RIVER
Primary Responsibility: Special Account Financed Action - EPA
Planning Status: Primary
Urgency Indicator: Not reported
Action Anomaly: Other Completion Anomaly

For detailed financial records, contact EDR for a Site Report.:

Action Code: 003
Action: POTENTIALLY RESPONSIBLE PARTY REMEDIAL DESIGN
Date Started: 07/23/02
Date Completed: / /
Priority Level: Not reported
Operable Unit: REASSESSMENT RIVER
Primary Responsibility: Responsible Party
Planning Status: Not reported
Urgency Indicator: Not reported
Action Anomaly: Phased Start & Completion

For detailed financial records, contact EDR for a Site Report.:

Action Code: 002
Action: TECHNICAL ASSISTANCE
Date Started: 07/08/03
Date Completed: / /
Priority Level: Not reported
Operable Unit: REASSESSMENT RIVER
Primary Responsibility: EPA Fund-Financed
Planning Status: Not reported
Urgency Indicator: Not reported
Action Anomaly: Not reported

For detailed financial records, contact EDR for a Site Report.:

Action Code: 001
Action: REMEDIAL ACTION
Date Started: 01/19/07
Date Completed: / /

Map ID
Direction
Distance
Elevation

MAP FINDINGS

Site

Database(s)

EDR ID Number
EPA ID Number

HUDSON RIVER PCBS (Continued)

1000384273

Priority Level: Not reported
Operable Unit: REASSESSMENT RIVER
Primary Responsibility: Special Account Financed Action - State
Planning Status: Not reported
Urgency Indicator: Not reported
Action Anomaly: Other Start and Completion Anomaly

For detailed financial records, contact EDR for a Site Report.:

Action Code: 001
Action: REAL PROPERTY ACQUISITION
Date Started: 02/15/08
Date Completed: / /
Priority Level: Not reported
Operable Unit: REASSESSMENT RIVER
Primary Responsibility: Not reported
Planning Status: Not reported
Urgency Indicator: Not reported
Action Anomaly: Not reported

For detailed financial records, contact EDR for a Site Report.:

Action Code: 001
Action: POTENTIALLY RESPONSIBLE PARTY REMEDIAL INVESTIGATION/FEASIBILITY
STUDY
Date Started: 09/08/08
Date Completed: / /
Priority Level: Not reported
Operable Unit: FLOODPLAINS OU
Primary Responsibility: Responsible Party
Planning Status: Not reported
Urgency Indicator: Not reported
Action Anomaly: Not reported

For detailed financial records, contact EDR for a Site Report.:

Action Code: 002
Action: TECHNICAL ASSISTANCE GRANT
Date Started: 11/17/09
Date Completed: / /
Priority Level: Not reported
Operable Unit: SITEWIDE
Primary Responsibility: EPA Fund-Financed
Planning Status: Not reported
Urgency Indicator: Not reported
Action Anomaly: Not reported

For detailed financial records, contact EDR for a Site Report.:

Action Code: 004
Action: POTENTIALLY RESPONSIBLE PARTY REMEDIAL ACTION
Date Started: 12/31/10
Date Completed: / /
Priority Level: Not reported
Operable Unit: REASSESSMENT RIVER
Primary Responsibility: Responsible Party
Planning Status: Not reported
Urgency Indicator: Not reported
Action Anomaly: Not reported

Map ID
Direction
Distance
Elevation

MAP FINDINGS

Site

Database(s)

EDR ID Number
EPA ID Number

HUDSON RIVER PCBS (Continued)

1000384273

For detailed financial records, contact EDR for a Site Report.:

Federal Register Details:

Fed Register Date: 09/21/84
Fed Register Volume: 49
Page Number: 37070

Fed Register Date: 09/08/83
Fed Register Volume: 48
Page Number: 40674

[Click this hyperlink](#) while viewing on your computer to access
3292 additional US CERCLIS Financial: record(s) in the EDR Site Report.

RCRA-SQG:

Date form received by agency: 03/03/2014

Facility name: GE HUDSON RIVER SEDIMENT REMEDIATION PROCESSING AND TRANSPORTATION
FACILITY

Facility address: 446 LOCK 8 WAY
HUDSON FALLS, NY 12839

EPA ID: NYD980763841

Mailing address: BROADWAY
BLDG 40
FORT EDWARD, NY 12828

Contact: JAY SNOW
Contact address: BROADWAY BLDG 40
FORT EDWARD, NY 12828

Contact country: US
Contact telephone: (518) 746-5678
Contact email: JAY.SNOW@GE.COM
EPA Region: 02

Classification: Small Small Quantity Generator
Description: Handler: generates more than 100 and less than 1000 kg of hazardous waste during any calendar month and accumulates less than 6000 kg of hazardous waste at any time; or generates 100 kg or less of hazardous waste during any calendar month, and accumulates more than 1000 kg of hazardous waste at any time

Owner/Operator Summary:

Owner/operator name: GE HUDSON RIVER SEDIMENT REMEDIATION
Owner/operator address: BROADWAY
FORT EDWARD, NY 12828

Owner/operator country: US
Owner/operator telephone: Not reported
Legal status: Private

Owner/Operator Type: Operator
Owner/Op start date: 04/23/2007
Owner/Op end date: Not reported

Owner/operator name: GE HUDSON RIVER SEDIMENT REMEDIATION
Owner/operator address: BROADWAY
FORT EDWARD, NY 12828

Owner/operator country: US
Owner/operator telephone: Not reported
Legal status: Private

Map ID
Direction
Distance
Elevation

MAP FINDINGS

Site

Database(s)

EDR ID Number
EPA ID Number

HUDSON RIVER PCBS (Continued)

1000384273

Owner/Operator Type: Owner
Owner/Op start date: 04/23/2007
Owner/Op end date: Not reported

Handler Activities Summary:

U.S. importer of hazardous waste: No
Mixed waste (haz. and radioactive): No
Recycler of hazardous waste: No
Transporter of hazardous waste: No
Treater, storer or disposer of HW: No
Underground injection activity: No
On-site burner exemption: No
Furnace exemption: No
Used oil fuel burner: No
Used oil processor: No
User oil refiner: No
Used oil fuel marketer to burner: No
Used oil Specification marketer: No
Used oil transfer facility: No
Used oil transporter: No

Historical Generators:

Date form received by agency: 03/01/2012
Site name: GE HUDSON RIVER SEDIMENT REMEDIATION PROCESSING AND TRANSPORTATION FACILITY
Classification: Large Quantity Generator

Date form received by agency: 03/03/2010
Site name: GE HUDSON RIVER SEDIMENT REMEDIATION PROCESSING AND TRANSPORTATION FACILITY
Classification: Large Quantity Generator

Date form received by agency: 08/29/2008
Site name: HUDSON RIVER PCBS (ROGERS ISLAND) SUPERFUND USEPA
Classification: Large Quantity Generator

Date form received by agency: 01/01/2007
Site name: HUDSON RIVER PCBS (ROGERS ISLAND) USEPA
Classification: Not a generator, verified

Date form received by agency: 01/01/2006
Site name: HUDSON RIVER PCBS (ROGERS ISLAND) USEPA
Classification: Not a generator, verified

Date form received by agency: 01/01/2001
Site name: HUDSON RIVER PCBS (ROGERS ISLAND) USEPA
Classification: Large Quantity Generator

Hazardous Waste Summary:

Waste code: B007
Waste name: B007

Waste code: B002
Waste name: B002

Waste code: B007

Map ID
Direction
Distance
Elevation

MAP FINDINGS

Site

Database(s)

EDR ID Number
EPA ID Number

HUDSON RIVER PCBS (Continued)

1000384273

Waste name: B007

Waste code: D006

Waste name: CADMIUM

Waste code: D007

Waste name: CHROMIUM

Waste code: D008

Waste name: LEAD

Waste code: B007

Waste name: B007

Violation Status: No violations found

US ENG CONTROLS:

EPA ID: NYD980763841

Site ID: 0202229

Name: HUDSON RIVER PCBS

Address: NO STREET APPLICABLE
HUDSON RIVER, NY 12801

EPA Region: 02

County: WASHINGTON

Event Code: Not reported

Actual Date: 12/30/2001

Action ID: 001

Action Name: RECORD OF DECISION

Action Completion date: 09/25/1984

Operable Unit: 01

Contaminated Media : Sediment

Engineering Control: Containment, (N.O.S.)

Action ID: 001

Action Name: RECORD OF DECISION

Action Completion date: 09/25/1984

Operable Unit: 01

Contaminated Media : Sediment

Engineering Control: No Action

Action ID: 001

Action Name: RECORD OF DECISION

Action Completion date: 09/25/1984

Operable Unit: 01

Contaminated Media : Sediment

Engineering Control: Revegetation

Action ID: 001

Action Name: RECORD OF DECISION

Action Completion date: 09/25/1984

Operable Unit: 01

Contaminated Media : Sediment

Engineering Control: Slope Stabilization

Action ID: 002

Action Name: RECORD OF DECISION

Action Completion date: 02/01/2002

Map ID
Direction
Distance
Elevation

MAP FINDINGS

Site

Database(s)

EDR ID Number
EPA ID Number

HUDSON RIVER PCBS (Continued)

1000384273

Operable Unit: 02
Contaminated Media : Sediment
Engineering Control: Dewatering

Action ID: 002
Action Name: RECORD OF DECISION
Action Completion date: 02/01/2002
Operable Unit: 02
Contaminated Media : Sediment
Engineering Control: Disposal

Action ID: 002
Action Name: RECORD OF DECISION
Action Completion date: 02/01/2002
Operable Unit: 02
Contaminated Media : Sediment
Engineering Control: Excavation

Action ID: 002
Action Name: RECORD OF DECISION
Action Completion date: 02/01/2002
Operable Unit: 02
Contaminated Media : Sediment
Engineering Control: Solidification/Stabilization (Ex-Situ)

Action ID: 002
Action Name: RECORD OF DECISION
Action Completion date: 02/01/2002
Operable Unit: 02
Contaminated Media : Surface Water
Engineering Control: Monitoring

Action ID: 002
Action Name: RECORD OF DECISION
Action Completion date: 02/01/2002
Operable Unit: 02
Contaminated Media : Surface Water
Engineering Control: Natural Attenuation

US INST CONTROL:

EPA ID: NYD980763841
Site ID: 0202229
Name: HUDSON RIVER PCBS
Action Name: RECORD OF DECISION
Address: NO STREET APPLICABLE
HUDSON RIVER, NY 12801

EPA Region: 02
County: WASHINGTON
Event Code: Not reported
Inst. Control: Fishing Advisory
Actual Date: 12/30/2001
Comple. Date: 02/01/2002
Operable Unit: 02
Contaminated Media : Surface Water

Map ID
Direction
Distance
Elevation

MAP FINDINGS

Site

Database(s)

EDR ID Number
EPA ID Number

HUDSON RIVER PCBS (Continued)

1000384273

CONSENT:

EPA ID: NYD980763841
Site ID: 0284
Case Title: U.S.V. GENERAL ELECTRIC COMPANY (HUDSON RIVER) (EPA-SUPERFUND)
Court Num: 05-1270
District: New York, North
Entered Date: 11/02/06
Full-text of the consent decree for this site issued by the United States District Court is available from EDR. Contact your EDR Account Executive.

ROD:

Full-text of USEPA Record of Decision(s) is available from EDR.

PRP:

PRP name: DELAWARE AND HUDSON RAILWAY CO INC
GENERAL ELECTRIC COMPANY
GENERAL ELECTRIC COMPANY
GENERAL ELECTRIC COMPANY
GENERAL ELECTRIC COMPANY
GENERAL ELECTRIC COMPANY
GENERAL ELECTRIC COMPANY
GENERAL ELECTRIC COMPANY
GENERAL ELECTRIC COMPANY
GOLUB PROPERTIES OF WATERVLIT INC
NEW YORK STATE CANAL CORPORATION
NIAGARA MOHAWK POWER COMPANY
TOWN OF HALFMOON NEW YORK
VILLAGE OF STILLWATER
WATER COMMISSIONERS OF THE TOWN OF WATERFORD

NPL
Region
NNE
1/4-1/2
1908 ft.

QUANTA RESOURCES
ONE RIVER RD
EDGEWATER, NJ 07020

RCRA-TSDF
NPL
CERCLIS
CORRACTS
RCRA-CESQG
US ENG CONTROLS
US INST CONTROL
CONSENT
ROD
ICIS
FINDS
NJ MANIFEST
NJ VCP
PRP

1000321848
NJD000606442

RCRA-TSDF:

Date form received by agency: 01/01/2007
Facility name: QUANTA RESOURCES CORP
Facility address: 163 RIVER RD
EDGEWATER, NJ 07020
EPA ID: NJD000606442
Mailing address: RIVER RD
EDGEWATER, NJ 07020
Contact: RICHARD HO
Contact address: RIVER RD

Map ID
Direction
Distance
Elevation

MAP FINDINGS

Site

Database(s)

EDR ID Number
EPA ID Number

QUANTA RESOURCES (Continued)

1000321848

EDGEWATER, NJ 07020
Contact country: US
Contact telephone: (212) 637-4372
Contact email: HO.RICHARD@EPA.GOV
EPA Region: 02
Land type: Private
Classification: TSDF
Description: Handler is engaged in the treatment, storage or disposal of hazardous waste

Classification: Conditionally Exempt Small Quantity Generator
Description: Handler: generates 100 kg or less of hazardous waste per calendar month, and accumulates 1000 kg or less of hazardous waste at any time; or generates 1 kg or less of acutely hazardous waste per calendar month, and accumulates at any time: 1 kg or less of acutely hazardous waste; or 100 kg or less of any residue or contaminated soil, waste or other debris resulting from the cleanup of a spill, into or on any land or water, of acutely hazardous waste; or generates 100 kg or less of any residue or contaminated soil, waste or other debris resulting from the cleanup of a spill, into or on any land or water, of acutely hazardous waste during any calendar month, and accumulates at any time: 1 kg or less of acutely hazardous waste; or 100 kg or less of any residue or contaminated soil, waste or other debris resulting from the cleanup of a spill, into or on any land or water, of acutely hazardous waste

Owner/Operator Summary:

Owner/operator name: QUANTA RESOURCES CORPORATION
Owner/operator address: ONE RIVER ROAD
OPERCITY, NJ 99999

Owner/operator country: US
Owner/operator telephone: (201) 941-2020
Legal status: Private
Owner/Operator Type: Operator
Owner/Op start date: Not reported
Owner/Op end date: Not reported

Owner/operator name: JAMES V FROLA & ALBERT VON DOHLN
Owner/operator address: 884 EDGEWATER AVE
BERGENFIELD, NJ 07621

Owner/operator country: US
Owner/operator telephone: (201) 941-2020
Legal status: Private
Owner/Operator Type: Owner
Owner/Op start date: Not reported
Owner/Op end date: Not reported

Handler Activities Summary:

U.S. importer of hazardous waste: No
Mixed waste (haz. and radioactive): No
Recycler of hazardous waste: No
Transporter of hazardous waste: No
Treater, storer or disposer of HW: No
Underground injection activity: No
On-site burner exemption: No
Furnace exemption: No
Used oil fuel burner: No

Map ID
Direction
Distance
Elevation

MAP FINDINGS

Site

Database(s)

EDR ID Number
EPA ID Number

QUANTA RESOURCES (Continued)

1000321848

Used oil processor: No
User oil refiner: No
Used oil fuel marketer to burner: No
Used oil Specification marketer: No
Used oil transfer facility: No
Used oil transporter: No

Historical Generators:

Date form received by agency: 01/01/2006
Site name: QUANTA RESOURCES CORP
Classification: Not a generator, verified

Date form received by agency: 06/24/2003
Site name: QUANTA RESOURCES CORP
Classification: Large Quantity Generator

Date form received by agency: 06/20/1981
Site name: QUANTA RESOURCES CORP
Classification: Not a generator, verified

Date form received by agency: 08/18/1980
Site name: QUANTA RESOURCES CORP
Classification: Unverified

Hazardous Waste Summary:

Waste code: D000
Waste name: Not Defined

Waste code: NONE
Waste name: None

Waste code: D000
Waste name: Not Defined

Corrective Action Summary:

Event date: 09/08/1993
Event: CA Prioritization, Facility or area was assigned a high corrective action priority.

Facility Has Received Notices of Violations:

Regulation violated: Not reported
Area of violation: Generators - General
Date violation determined: 03/01/1983
Date achieved compliance: 11/20/1983
Violation lead agency: State
Enforcement action: WRITTEN INFORMAL
Enforcement action date: 10/19/1983
Enf. disposition status: Not reported
Enf. disp. status date: Not reported
Enforcement lead agency: State
Proposed penalty amount: Not reported
Final penalty amount: Not reported
Paid penalty amount: Not reported

Map ID
Direction
Distance
Elevation

MAP FINDINGS

Site

Database(s)

EDR ID Number
EPA ID Number

QUANTA RESOURCES (Continued)

1000321848

Evaluation Action Summary:

Evaluation date: 04/15/1986
Evaluation: COMPLIANCE EVALUATION INSPECTION ON-SITE
Area of violation: Not reported
Date achieved compliance: Not reported
Evaluation lead agency: State

Evaluation date: 03/01/1983
Evaluation: NON-FINANCIAL RECORD REVIEW
Area of violation: Generators - General
Date achieved compliance: 11/20/1983
Evaluation lead agency: State

NPL:

EPA ID: NJD000606442
EPA Region: 02
Federal: N
Final Date: 2002-09-05 00:00:00

Site Details:

Site Name: QUANTA RESOURCES
Site Status: Final
Site Zip: 07020
Site City: EDGEWATER
Site State: NJ
Federal Site: No
Site County: BERGEN
EPA Region: 02
Date Proposed: 01/11/01
Date Deleted: Not reported
Date Finalized: 09/05/02

Substance Details:

NPL Status: Currently on the Final NPL
Substance ID: Not reported
Substance: Not reported
CAS #: Not reported
Pathway: Not reported
Scoring: Not reported

NPL Status: Currently on the Final NPL
Substance ID: A005
Substance: ARSENIC AND COMPOUNDS
CAS #: Not reported
Pathway: NO PATHWAY INDICATED
Scoring: 1

NPL Status: Currently on the Final NPL
Substance ID: A009
Substance: BENZO(K)FLUORANTHENE
CAS #: 207-08-9
Pathway: SURFACE WATER PATHWAY
Scoring: 2

NPL Status: Currently on the Final NPL
Substance ID: C113

Map ID
Direction
Distance
Elevation

MAP FINDINGS

Site

Database(s)

EDR ID Number
EPA ID Number

QUANTA RESOURCES (Continued)

1000321848

Substance: STYRENE
CAS #: 100-42-5
Pathway: NO PATHWAY INDICATED
Scoring: 1

NPL Status: Currently on the Final NPL
Substance ID: U018
Substance: BENZ(A)ANTHRACENE
CAS #: 56-55-3
Pathway: SURFACE WATER PATHWAY
Scoring: 4

NPL Status: Currently on the Final NPL
Substance ID: U022
Substance: BENZO(A)PYRENE
CAS #: 50-32-8
Pathway: SURFACE WATER PATHWAY
Scoring: 4

NPL Status: Currently on the Final NPL
Substance ID: U063
Substance: DIBENZ(A,H)ANTHRACENE
CAS #: 53-70-3
Pathway: SURFACE WATER PATHWAY
Scoring: 4

NPL Status: Currently on the Final NPL
Substance ID: U209
Substance: TETRACHLOROETHANE, 1,1,2,2-
CAS #: 79-34-5
Pathway: NO PATHWAY INDICATED
Scoring: 1

NPL Status: Currently on the Final NPL
Substance ID: Z002
Substance: BENZO(GHI)PERYLENE
CAS #: 191-24-2
Pathway: SURFACE WATER PATHWAY
Scoring: 2

Summary Details:

Conditions at Proposal January 11, 2001): The Quanta Resources Corporation (QRC) site is located at 163 River Road in Edgewater, Bergen County, New Jersey. The site covers approximately 8 acres since the expansion of River Road took over a portion of the site. The site property is bordered to the north by the Celotex Industrial Park, to the south by the former Spencer-Kellogg Industrial Park, to the west by River Road, and to the east by the Hudson River. From approximately 1930 to 1981 the site had been used as an oil and tar storage and reclamation facility. Beginning in the early 1930s, Allied Chemical Corporation Asphalt Division (now Allied-Signal) operated a tar processing plant at the site. In 1974, Allied Chemical sold the property to the estate of Mr. James Frola and Mr. Albert Von Dohln. In 1977, Mr. Frola and Mr. Van Dohln leased the property to E.R.P. Corporation for the storage and recycling of oil. Shortly thereafter, E.R.P. assigned its lease to Edgewater Terminals, Incorporated. Quanta Resources Corporation obtained usage of the property through transfer of the lease from Edgewater Terminals. The site had 61 above-ground storage tanks (ASTs) with a total capacity of over 9 million

Map ID
Direction
Distance
Elevation

MAP FINDINGS

Site

Database(s)

EDR ID Number
EPA ID Number

QUANTA RESOURCES (Continued)

1000321848

gallons, along with an unknown number of underground storage tanks USTs) and numerous underground pipes. These tanks were used to store oil, tar, asphalt, sludge, process water and other unknown liquids. On July 2, 1981, the New Jersey Department of Environmental Protection NJDEP) forced the closing of the Quanta Resources facility when it was discovered that the storage tanks contained large quantities of oil with polychlorinated biphenyl PCB) concentrations as high as 260 parts per million ppm). Between 1984 and 1988, removal action activities were conducted at the QRC site. These actions were supervised by the U.S. Environmental Protection Agency EPA) and focused on the cleaning and decommissioning of the ASTs and USTs. In addition, some underground piping and shallow soils containing coal tar were removed from the site. In 1992, EPA conducted an assessment of the previous removal actions, which included the collection of soil, ground water, and sediment samples. Analytical results from these sampling activities indicated that CERCLA hazardous substances were still present on site. From 1992 to present, the EPA Removal Program has conducted several sampling events that included the collection of surface and subsurface soil samples, and surface water and sediment samples from the Hudson River in areas where a sheen was observed adjacent to the Quanta Resources site. Analytical data from these sampling events indicated the presence of elevated levels of polynuclear aromatic hydrocarbons PAHs) and metals. Under an Administrative Consent Order with EPA, Allied-Signal contracted GeoSyntac Consultants to conduct a Removal Site Investigation RSI) at the QRC site. This investigation was conducted in 1998 and 1999 and included the collection of surface and subsurface soil samples collected from Quanta Resources property as well as from properties in the vicinity of the Quanta Resources property, ground water samples collected from monitoring wells, and sediment samples collected from the Hudson River. Based on the results of activities conducted during the RSI, heavy end coal tar product was estimated to extend from the area west of where the new River Road exists to approximately 750 feet into the Hudson River. An observed release to surface water by direct observation is documented through the direct deposition of heavy end coal tar product to the Hudson River. Elevated concentrations of PAHs including ben o a)anthracene, ben o a)pyrene, ben o g,h,i)perylene, ben o k)fluoranthene, and diben o a,h,)anthracene) are documented in the Hudson River, which is a fishery and a sensitive environment i.e., state-designated water body for the maintenance of aquatic life). Status September 2002): EPA is considering various alternatives for this site. The description of the site release) is based on information available at the time the site was evaluated with the HRS. The description may change as additional information is gathered on the sources and extent of contamination. See 56 FR 5600, February 11, 1991, or subsequent FR notices. For more information about the hazardous substances identified in this narrative summary, including general information regarding the effects of exposure to these substances on human health, please see the Agency for Toxic Substances and Disease Registry ATSDR) ToxFAQs. ATSDR ToxFAQs can be found on the Internet at <http://www.atsdr.cdc.gov/toxfaq.html> or by telephone at 1-888-42-ATSDR or 1-888-422-8737.

Site Status Details:

NPL Status:	Final
Proposed Date:	01/11/2001
Final Date:	09/05/2002
Deleted Date:	Not reported

Narratives Details:

NPL Name:	QUANTA RESOURCES
City:	EDGEWATER

Map ID
Direction
Distance
Elevation

MAP FINDINGS

Site

Database(s)

EDR ID Number
EPA ID Number

QUANTA RESOURCES (Continued)

1000321848

State: NJ

CERCLIS:

Site ID: 0200034
EPA ID: NJD000606442
Facility County: BERGEN
Short Name: QUANTA RESOURCES
Congressional District: 09
IFMS ID: 0243
SMSA Number: 5600
USGC Hydro Unit: 02040105
Federal Facility: Not a Federal Facility
DMNSN Number: 0.00000
Site Orphan Flag: N
RCRA ID: Y
USGS Quadrangle: Not reported
Site Init By Prog: Not reported
NFRAP Flag: Not reported
Parent ID: Not reported
RST Code: Not reported
EPA Region: 02
Classification: Not reported
Site Settings Code: SU
NPL Status: Currently on the Final NPL
DMNSN Unit Code: Not reported
RBRAC Code: Not reported
RResp Fed Agency Code: Not reported
Non NPL Status: Not reported
Non NPL Status Date: / /
Site Fips Code: 34003
CC Concurrence Date: / /
CC Concurrence FY: Not reported
Alias EPA ID: Not reported
Site FUDS Flag: Not reported

CERCLIS Site Contact Name(s):

Contact ID: 2000192.00000
Contact Name: JOHN WITKOWSKI
Contact Tel: (908) 321-6739
Contact Title: On-Scene Coordinator (OSC)
Contact Email: Not reported

Contact ID: 2000104.00000
Contact Name: RICHARD HO
Contact Tel: (212) 637-4372
Contact Title: Remedial Project Manager (RPM)
Contact Email: Not reported

Contact ID: 2000164.00000
Contact Name: FARNAZ SAGHAFI
Contact Tel: (212) 637-4408
Contact Title: Remedial Project Manager (RPM)
Contact Email: Not reported

Map ID
Direction
Distance
Elevation

MAP FINDINGS

Site

Database(s)

EDR ID Number
EPA ID Number

QUANTA RESOURCES (Continued)

1000321848

CERCLIS Site Alias Name(s):

Alias ID: 101
Alias Name: HUDSON REFINING
Alias Address: ONE RIVER ROAD
EDGEWATER, NJ 07020

Alias ID: 201
Alias Name: HUDSON OIL REFINING
Alias Address: 1 RIVER RD
EDGEWATER, NJ 07020

Alias ID: 301
Alias Name: EDGEWATER TERMINALS, INC.
Alias Address: Not reported
NJ

Alias ID: 401
Alias Name: ONE RIVER ROAD FACILITY
Alias Address: Not reported
NJ

Alias ID: 501
Alias Name: QUANTA RESOURCES
Alias Address: Not reported
BERGEN, NJ

Alias ID: 502
Alias Name: QUANTA RESOURCES
Alias Address: 163 RIVER ROAD
EDGEWATER, NJ 07020

Alias ID: 503
Alias Name: QUANTA RESOURCES
Alias Address: Not reported
NJ

Alias Comments: Not reported

Site Description: The Quanta Resources Site is located at River Road and the intersection of Gorge Road, Edgewater, New Jersey. At the center of the Site is a 5.5-acre vacant lot, referred to as the Quanta property, surrounded by a number of developed and undeveloped parcels, portions of which are also considered part of the Site. Sections of River and Gorge Roads have been constructed on top of the Site. The land portion of the Site is approximately 24 acres. The Site also includes an area of sediment contamination in the Hudson River. The extent of the Hudson River sediments affected by the site will be determined as part of an ongoing Operable Unit 2 (OU2) Remedial Investigation and Feasibility Study (RI/FS) that is separate from this response action for OU1, land portions of the Site and groundwater. The Site is characterized by contamination from a variety of industries that operated there from at least the 1870s to 1981. These industries included coal tar processing, chemical manufacturing, and waste oil storage. The 5.5-acre Quanta property is a remnant of an industrial coal tar facility that once covered approximately 15 acres. The Quanta property is also referred to as 163 River Road (its previous mailing address). The Quanta Resources Site, Superfund identification number NJD000606442, is on the U.S. Environmental Protection Agency's (EPA's) National Priorities List (NPL). EPA is the lead agency for site activities and the New Jersey Department of Environmental Protection (NJDEP) is the support agency. EPA has used its enforcement authority under CERCLA to direct a group of Potentially Responsible Parties (PRPs) to perform response actions at the Site. Prior to the mid-1800s, the Site and surrounding areas were tidal Hudson River marshlands. Development of rail lines and industry along the banks of the Hudson River prompted the systematic filling in of these marshlands. Beginning after the Civil War, this area, known as Shadyside (incorporated as Edgewater in 1899), became home to some of the earliest chemical operations in New Jersey.

Map ID
Direction
Distance
Elevation

MAP FINDINGS

Site

Database(s)

EDR ID Number
EPA ID Number

QUANTA RESOURCES (Continued)

1000321848

Edgewater Borough is a long, narrow strip of land below the Palisades along the Hudson River. Industrialization was brought about by the confluence of the railroads, deep-water piers on the Hudson River which facilitated shipping of in-bound raw materials and out-bound finished goods, and skilled and unskilled labor from the metropolitan area. Heavy industry began to leave the Borough of Edgewater in the 1960s, marking the beginning of a 30-year transformation of Edgewater into a residential community and retail shopping destination. The southern end of Edgewater where the Site is situated has been part of this trend. Industrial History Of the many historical industrial operations in the area, three are of particular interest at this site--Barrett Manufacturing Company (coal tar), General Chemical Company (the principal source of arsenic), and Quanta Resources (including other waste oil facilities that operated at the site). Barrett Manufacturing Company - From at least 1876, a large portion of the Site was used to process coal tar and to produce paving and roofing materials. That facility included all of the current Quanta property, extended west to Old River Road in one location, included areas now under (New) River and Gorge Roads, and to the north on portions the Waterford Towers and City Place developments. The facility was bisected by railroad tracks running north-south, in alignment with (New) River Road. As early as 1911, the facility was a substantial chemical works, with tar tanks, tar stills, a tar paper factory, an anhydrous ammonia factory (a byproduct of coal tar processing), pitch cooling operations, pitch tanks, an acid house, a machine shop, and a boiler house. In addition, the waterfront was fitted to receive barges and ships for delivery of raw materials and shipping of finished products. Barrett became part of Allied Chemical and Dye Corporation in 1920. Allied Chemical and Dye Corporation ended operations at the Site in 1971. General Chemical Company - A location just north of Barrett has been identified as the first chemical producer in the area, the Hudson River Dye Wood Mills, which began to manufacture sulfuric acid (oil of vitriol) as early as 1843. In 1862, James L. Morgan and his partners bought the Hudson River Dye Wood Mills site, and built a new sulfuric acid plant, based on the lead chamber process. The Hudson River Chemical Works produced sulfuric acid for coal oil and the rapidly emerging petroleum refining industry in the metropolitan area. The plant also supplied hydrochloric acid, caustic soda and soda ash. Organic products included textile dyes extracted from dyewoods. The facility was later named the Hudson River Chemical and Dyewood Co., followed by the General Chemical Company, which operated from 1900 until about 1967, producing acids, alums, sodium compounds, and sulfuric acid. During the early period of manufacture, sulfuric acid was produced through the roasting of pyrite (an ore rich in sulfur but also contained metals such as arsenic and lead), which generated waste cinders that can contain one percent or more of arsenic. Oil Recycling Operations - James Frola and Albert Von Dohln purchased Allied Chemical's remaining land holdings in Edgewater in 1974. From approximately 1974 to 1981, the property was leased by several entities involved in the oil recycling business, the last of which was Quanta Resources, Inc. (Quanta). Quanta operated the facility until 1981, when NJDEP stopped business activities after discovering that several storage tanks at the Site contained waste oil contaminated with polychlorinated biphenyls (PCBs). The property has not been in use since 1981. In addition, the following former industrial operations were immediately adjacent to the Quanta Resources NPL Site. Celotex Corporation - From 1967 to 1971, properties north of the coal tar plant were operated by Celotex Corporation for the manufacture of gypsum wall board. After 1971, Celotex leased the property to a variety of smaller enterprises. The Celotex Industrial Park was used for film developing, warehousing, trucking, auto body work, and a scrap metal yard. In the early 1980s, All County Environmental Service Corporation operated a hazardous waste treatment, storage, reclamation and disposal business on the property under a Resource, Conservation and Recovery Act (RCRA) permit. The

Map ID
Direction
Distance
Elevation

MAP FINDINGS

Site

Database(s)

EDR ID Number
EPA ID Number

QUANTA RESOURCES (Continued)

1000321848

operation reused existing above-ground tanks to store liquid wastes, which were subsequently shipped off site for final disposal. All industrial operations ceased in the mid-1980s. Spencer Kellogg & Sons, Inc. - Spencer Kellogg & Sons, Inc. was once a major seed-oil processor in the United States. Its Edgewater facility, just south of Barrett, was one of its largest plants. This facility began operations in about 1910, producing linseed, castor and coconut oils. The two brick buildings at 115 River Road are original Spencer-Kellogg buildings from 1910. The company became part of Textron in 1961. The southern section of the facility was sold to Lever Brothers in the 1960s. Seed-oil processing ceased in 1981. Lever Brothers - This industrial property had a variety of uses prior to it becoming a Lever Brothers facility in the 1920s. The company, also known as Unilever, used the facility to manufacture soaps, vegetable shortening, and other consumer products. From the 1950s until it closed in 2003, the property was a research and development facility. Early Regulatory History - Quanta Property From approximately 1974 to 1981, the property was leased by Gaess Environmental Services Corporation, followed by Hudson Oil Refining and Edgewater Terminals, which were owned or controlled by Russell Mahler. In 1979, Quanta Resources, Inc. (Quanta) purchased the assets of Mahler's operations, including the lease at the Site, and received a temporary operating permit issued by NJDEP. Inspections revealed the poor condition of the Site, and NJDEP issued an administrative order to Quanta in May 1981, directing the company to cease operations and to take measures to prevent spills and start removing surface contamination. Waste oil sampling revealed the presence of PCBs in several aboveground storage tanks (ASTs), originally estimated at 387,000 gallons. Quanta filed for bankruptcy on October 6, 1981, and ceased work at the site several months later. NJDEP subsequently approached the property owners, James Frola and Albert von Dohln, to stabilize the Site and develop response actions to address on-site contamination, issuing an administrative order in November 1983. NJDEP and EPA also began developing contingency plans to implement an EPA-led removal action, and for EPA to assume the lead for the site pursuant to CERCLA. At the time of its closure in 1981, the Quanta property contained 61 ASTs, at least 10 underground storage tanks (USTs), process equipment, septic tanks, and underground piping. The total storage capacity of the tanks has been estimated at over nine million gallons. EPA and NJDEP concluded that the property owners could not meet the requirements of the 1983 administrative order, and EPA initiated a federally funded removal action in 1984. By April 1985, EPA had sent more than one million gallons of PCB-contaminated waste oil off site for incineration. In September and October 1985, EPA issued a series of Administrative Orders on Consent (AOCs) to Allied and a group of other potentially responsible parties (PRPs) to perform or fund further removal actions, and to reimburse EPA for its past costs. In addition to Allied (now known as Honeywell), the PRPs included a number of companies that had sent waste oil to the site. Several removal actions were performed at the Site from 1984 to 1988, under EPA oversight, to stabilize and dismantle the Site. The removal actions focused on the cleaning and decommissioning of the ASTs and USTs. An estimated 1.35 million gallons of waste oil, 1.5 million gallons of coal tar and petroleum/oily wastes, and several hundred thousand gallons of contaminated water were removed from storage tanks and disposed of or recycled. Some underground piping and shallow soils were also removed (estimated at approximately 2,000 tons). A preliminary assessment/site inspection was performed in 1981 and again in 1985, as the site was evaluated for listing on the NPL, but it did not qualify under the Hazard Ranking System in place at that time. While it was not placed on the NPL, EPA retained regulatory responsibility for the stabilized Site within its Removal Program and, through the AOCs with the PRPs, maintained security fencing, periodic inspections and an adsorbent boom to capture floating oil sheens from the neighboring Hudson

Map ID
Direction
Distance
Elevation

MAP FINDINGS

Site

Database(s)

EDR ID Number
EPA ID Number

QUANTA RESOURCES (Continued)

1000321848

River mudflat. Site conditions were reassessed by EPA in 1992 through the collection and analysis of soil, sediment, and groundwater samples from the Site. The reassessment found little change to the Site or the surrounding area. In 1993, EPA reached a separate settlement with a group of PRPs that established an escrow fund to pay for additional removal actions, as necessary. Spencer Kellogg & Sons., Inc. - The Textron/Spencer-Kellogg facility was cited by EPA and the U.S. Coast Guard for several vegetable oil spills in 1980 and 1981, and agreed to cease operations on December 31, 1981. At the time of its closure, the Spencer-Kellogg property, also known as 115 River Road, contained 5.5 million gallons of oil storage capacity in a series of 18 ASTs. All the tanks were dismantled by 1986. The 115 River Road property was purchased by Thomas Heagney in 1984, and redevelopment began in 1986. After inspecting the site and reviewing past activities, EPA issued a Site Inspection Report in June 1991, concluding that no additional measures were required based upon the vegetable oil processing operations; however, this report did acknowledge the presence of coal tar in the subsurface soils and in the Hudson, emanating from the neighboring Quanta Site. The property was redeveloped as commercial space and it has been continuously occupied since 1989, housing between 50 and 60 small commercial businesses, including the Palisades Child Care Center. Redevelopment Activities The "New" River Road and Celotex Redevelopment - A plan to relocate and expand River Road, approximately in alignment with the existing railroad right-of-way, was proposed in the early 1990s. The two-lane "old" River Road was unsuitable to support the type of high-density construction that was contemplated for the area, as Edgewater was becoming a desirable residential locale. In 1995, the Borough of Edgewater acquired a portion of the Quanta property under eminent domain for the "new" River Road. Also in 1995, EPA entered into an AOC with Bergen County and a private developer (who was paying for the road improvements), to allow the County to safely construct a road over a portion of the Site. In accordance with the AOC, Bergen County placed a liner over the existing ground surface, which provided a demarcation between original site soils and the new fill and isolated the older soils during the road work, protecting construction workers. Rather than excavating into contaminated soil to install storm drains, fill material was placed on top of the liner to raise the grade of the finished roadway and make room for utilities. Several large-scale redevelopment projects soon followed. Redevelopment of the Celotex property by the development company Edgewater Enterprises began in the late 1990s, beginning with an investigation and remediation phase under the direction of NJDEP. The site remediation included the removal of hotspots of contaminated soil to meet criteria established by NJDEP, followed by capping of the entire site. In 2000-2002, Edgewater Enterprises discovered what is now referred to as the High Concentration Arsenic Area (HCAA), in the footprint of the former General Chemical acid plant. After excavating a small portion of it and performing some preliminary investigations, Edgewater Enterprises petitioned NJDEP to leave it capped in place. Concurrent with these events, the Quanta Site was proposed and then placed on the NPL. The HCAA is on both the Quanta and former Celotex lots, and EPA concluded that a remedy for the Quanta Site would likely need to consider remedies for the whole HCAA as part of a comprehensive site action. EPA concluded that development decisions being made on Celotex may limit EPA's ability to select a remedy for the Site, so in 2003 the developer agreed to an AOC with EPA whereby capping would be allowed temporarily; however, if EPA required access to implement a remedy under Superfund, the developer would need to provide access to the area to facilitate the implementation of that remedy. An impermeable liner and several feet of fill material have been placed over the HCAA on Celotex, along with the entrance roadway to the City Place development. Development rights for the undeveloped portion of this lot were subsequently acquired by the development

Map ID
Direction
Distance
Elevation

MAP FINDINGS

Site

Database(s)

EDR ID Number
EPA ID Number

QUANTA RESOURCES (Continued)

1000321848

company K. Hovnanian, though it has, thus far, been unable to develop the property. By about 2004, most of the City Place development on Celotex had been built, with the exception of the southern portion adjacent to the Quanta property, which awaits the issuance of this Record of Decision (ROD) before further redevelopment plans can be undertaken. Former Lever Brother Redevelopment - The former Lever Brothers property was purchased in 2004 by i.Park Edgewater, LLC. It is being redeveloped for mixed-use municipal, residential and commercial purposes, including the new Edgewater Borough Hall. NJDEP is the lead agency for directing cleanup activities for this development, with the exception of the "northern portion" adjacent to 115 River Road, where EPA has identified Quanta-related contamination problems. Similar to the former Celotex property, a portion of the former Lever Brothers redevelopment plans have been deferred until the selection of the OU1 remedy for Quanta. NPL Listing and Current Status In 1996, EPA and one PRP, the successor to Barrett Manufacturing Company, AlliedSignal (formerly Allied Chemical Company, now Honeywell), entered into an AOC under EPA's removal authority to improve site security, further investigate the extent of site problems, and develop further response actions for the site. A second AOC was signed in 1998 designating steps to investigate and address the ongoing coal tar sheens in the mudflats of the Hudson River in front of the Site. The studies performed under these AOCs, along with an ecological risk assessment of Hudson River sediments performed by the EPA, finally led to the proposal of the Site to the NPL. On January 11, 2001, EPA proposed inclusion of the Site on the NPL, and on September 9, 2002, EPA placed the Site on the NPL. In December 2002, shortly after the NPL listing was made final, the PRPs and Three Y LLC (the owner of Block 93, Lots 1, 2 and 3) sued EPA over the inclusion of these properties within the scope of the Site in its NPL listing. These lots are west of (new) River Road but were originally part of the Barrett and Allied coal tar facilities. EPA prevailed and the lawsuit was dismissed in June 2004. The RI/FS for this remedy, OU1, has been performed by the environmental consulting firm CH2M Hill, working for Honeywell and 22 other PRPs (generator PRPs related to the waste oil operation), under an AOC with EPA signed in 2003. An OU2 RI/FS (under a separate order with Honeywell) is evaluating the nature and extent of site contamination in Hudson River sediments and surface water. The first operable unit (OU1), the subject of this Record of Decision (ROD), addresses soils contaminated with high concentrations of Non-Aqueous Phase Liquid (NAPL) and arsenic that constitute a principal threat. EPA defines a principal threat as "source materials considered to be highly toxic or highly mobile that generally cannot be reliably contained or would present a significant risk to human health or the environment should exposure occur". This operable unit also addresses soil contamination and groundwater contamination attributable to the Site. The total land area of OU1 encompasses approximately 24 acres. There are no surface water bodies at or near the site except the Hudson River surface water in the form of runoff from OU1 discharges to the Hudson River through storm sewers or overland flow. This is considered a final action to address this operable unit. A Record of Decision for Operable Unit 01 of the Quanta Resources Site was completed in September 2011.

CERCLIS Assessment History:

Action Code: 001
Action: DISCOVERY
Date Started: / /
Date Completed: 06/01/81
Priority Level: Not reported
Operable Unit: SITEWIDE
Primary Responsibility: EPA Fund-Financed
Planning Status: Not reported

Map ID
Direction
Distance
Elevation

MAP FINDINGS

Site

Database(s)

EDR ID Number
EPA ID Number

QUANTA RESOURCES (Continued)

1000321848

Urgency Indicator: Not reported
Action Anomaly: Not reported

For detailed financial records, contact EDR for a Site Report.:

Action Code: 003
Action: Notice Letters Issued
Date Started: / /
Date Completed: 12/14/82
Priority Level: Not reported
Operable Unit: SITEWIDE
Primary Responsibility: Federal Enforcement
Planning Status: Not reported
Urgency Indicator: Not reported
Action Anomaly: Not reported

For detailed financial records, contact EDR for a Site Report.:

Action Code: 001
Action: Special Notice Issued
Date Started: / /
Date Completed: 09/08/83
Priority Level: Not reported
Operable Unit: SITEWIDE
Primary Responsibility: Federal Enforcement
Planning Status: Not reported
Urgency Indicator: Not reported
Action Anomaly: Not reported

For detailed financial records, contact EDR for a Site Report.:

Action Code: 001
Action: NON-NATIONAL PRIORITIES LIST POTENTIALLY RESPONSIBLE PARTY SEARCH
Date Started: / /
Date Completed: 02/15/85
Priority Level: Not reported
Operable Unit: SITEWIDE
Primary Responsibility: Federal Enforcement
Planning Status: Not reported
Urgency Indicator: Not reported
Action Anomaly: Not reported

For detailed financial records, contact EDR for a Site Report.:

Action Code: 001
Action: PRELIMINARY ASSESSMENT
Date Started: / /
Date Completed: 05/31/85
Priority Level: Referred to Removal, no further Rmdl Asmt
Operable Unit: SITEWIDE
Primary Responsibility: State, Fund Financed
Planning Status: Not reported
Urgency Indicator: Not reported
Action Anomaly: Not reported

Map ID
Direction
Distance
Elevation

MAP FINDINGS

Site

Database(s)

EDR ID Number
EPA ID Number

QUANTA RESOURCES (Continued)

1000321848

For detailed financial records, contact EDR for a Site Report.:

Action Code: 001
Action: REMOVAL NEGOTIATIONS
Date Started: 02/15/85
Date Completed: 08/15/85
Priority Level: Not reported
Operable Unit: SITEWIDE
Primary Responsibility: Federal Enforcement
Planning Status: Alternate
Urgency Indicator: Not reported
Action Anomaly: Not reported

For detailed financial records, contact EDR for a Site Report.:

Action Code: 001
Action: ADMINISTRATIVE ORDER ON CONSENT
Date Started: / /
Date Completed: 09/26/85
Priority Level: Not reported
Operable Unit: SITEWIDE
Primary Responsibility: Federal Enforcement
Planning Status: Not reported
Urgency Indicator: Not reported
Action Anomaly: Not reported

For detailed financial records, contact EDR for a Site Report.:

Action Code: 001
Action: FEDERAL INTERAGENCY AGREEMENT
Date Started: / /
Date Completed: 10/15/85
Priority Level: Not reported
Operable Unit: SITEWIDE
Primary Responsibility: Federal Enforcement
Planning Status: Not reported
Urgency Indicator: Not reported
Action Anomaly: Not reported

For detailed financial records, contact EDR for a Site Report.:

Action Code: 001
Action: UNILATERAL ADMIN ORDER
Date Started: / /
Date Completed: 10/16/85
Priority Level: Participate and Cooperate
Operable Unit: SITEWIDE
Primary Responsibility: Federal Enforcement
Planning Status: Not reported
Urgency Indicator: Not reported
Action Anomaly: Not reported

For detailed financial records, contact EDR for a Site Report.:

Map ID
Direction
Distance
Elevation

MAP FINDINGS

Site

Database(s)

EDR ID Number
EPA ID Number

QUANTA RESOURCES (Continued)

1000321848

Action Code: 001
Action: REMOVAL
Date Started: 04/03/85
Date Completed: 11/10/85
Priority Level: Cleaned up
Operable Unit: SITEWIDE
Primary Responsibility: EPA Fund-Financed
Planning Status: Primary
Urgency Indicator: Not reported
Action Anomaly: Original Action Take Over

For detailed financial records, contact EDR for a Site Report.:

Action Code: 002
Action: Notice Letters Issued
Date Started: / /
Date Completed: 03/29/88
Priority Level: Not reported
Operable Unit: SITEWIDE
Primary Responsibility: Federal Enforcement
Planning Status: Not reported
Urgency Indicator: Not reported
Action Anomaly: Not reported

For detailed financial records, contact EDR for a Site Report.:

Action Code: 001
Action: POTENTIALLY RESPONSIBLE PARTY REMOVAL
Date Started: 11/10/85
Date Completed: 09/29/88
Priority Level: Stabilized
Operable Unit: SITEWIDE
Primary Responsibility: Responsible Party
Planning Status: Primary
Urgency Indicator: Not reported
Action Anomaly: New Action Resulting from Take Over

For detailed financial records, contact EDR for a Site Report.:

Action Code: 002
Action: Lodged By DOJ
Date Started: / /
Date Completed: 12/27/89
Priority Level: Not reported
Operable Unit: SITEWIDE
Primary Responsibility: Federal Enforcement
Planning Status: Not reported
Urgency Indicator: Not reported
Action Anomaly: Not reported

For detailed financial records, contact EDR for a Site Report.:

Action Code: 001
Action: Lodged By DOJ
Date Started: / /
Date Completed: 12/27/89
Priority Level: Not reported

Map ID
Direction
Distance
Elevation

MAP FINDINGS

Site

Database(s)

EDR ID Number
EPA ID Number

QUANTA RESOURCES (Continued)

1000321848

Operable Unit: SITEWIDE
Primary Responsibility: Federal Enforcement
Planning Status: Not reported
Urgency Indicator: Not reported
Action Anomaly: Not reported

For detailed financial records, contact EDR for a Site Report.:

Action Code: 001
Action: SECTION 107 LITIGATION
Date Started: 09/30/86
Date Completed: 04/09/90
Priority Level: Not reported
Operable Unit: SITEWIDE
Primary Responsibility: Federal Enforcement
Planning Status: Alternate
Urgency Indicator: Not reported
Action Anomaly: Not reported

For detailed financial records, contact EDR for a Site Report.:

Action Code: 001
Action: CONSENT DECREE
Date Started: / /
Date Completed: 04/09/90
Priority Level: Not reported
Operable Unit: SITEWIDE
Primary Responsibility: Federal Enforcement
Planning Status: Not reported
Urgency Indicator: Not reported
Action Anomaly: Not reported

For detailed financial records, contact EDR for a Site Report.:

Action Code: 002
Action: CONSENT DECREE
Date Started: / /
Date Completed: 04/09/90
Priority Level: Not reported
Operable Unit: SITEWIDE
Primary Responsibility: Federal Enforcement
Planning Status: Not reported
Urgency Indicator: Not reported
Action Anomaly: Not reported

For detailed financial records, contact EDR for a Site Report.:

Action Code: 002
Action: POTENTIALLY RESPONSIBLE PARTY REMOVAL
Date Started: 03/16/92
Date Completed: 07/28/92
Priority Level: Stabilized
Operable Unit: SITEWIDE
Primary Responsibility: Responsible Party
Planning Status: Primary

Map ID
Direction
Distance
Elevation

MAP FINDINGS

Site

Database(s)

EDR ID Number
EPA ID Number

QUANTA RESOURCES (Continued)

1000321848

Urgency Indicator: Time Critical
Action Anomaly: Not reported

For detailed financial records, contact EDR for a Site Report.:

Action Code: 008
Action: Lodged By DOJ
Date Started: / /
Date Completed: 02/01/94
Priority Level: Not reported
Operable Unit: SITEWIDE
Primary Responsibility: Federal Enforcement
Planning Status: Not reported
Urgency Indicator: Not reported
Action Anomaly: Not reported

For detailed financial records, contact EDR for a Site Report.:

Action Code: 007
Action: Lodged By DOJ
Date Started: / /
Date Completed: 02/01/94
Priority Level: Not reported
Operable Unit: SITEWIDE
Primary Responsibility: Federal Enforcement
Planning Status: Not reported
Urgency Indicator: Not reported
Action Anomaly: Not reported

For detailed financial records, contact EDR for a Site Report.:

Action Code: 006
Action: Lodged By DOJ
Date Started: / /
Date Completed: 02/01/94
Priority Level: Not reported
Operable Unit: SITEWIDE
Primary Responsibility: Federal Enforcement
Planning Status: Not reported
Urgency Indicator: Not reported
Action Anomaly: Not reported

For detailed financial records, contact EDR for a Site Report.:

Action Code: 005
Action: Lodged By DOJ
Date Started: / /
Date Completed: 02/01/94
Priority Level: Not reported
Operable Unit: SITEWIDE
Primary Responsibility: Federal Enforcement
Planning Status: Not reported
Urgency Indicator: Not reported
Action Anomaly: Not reported

Map ID
Direction
Distance
Elevation

MAP FINDINGS

Site

Database(s)

EDR ID Number
EPA ID Number

QUANTA RESOURCES (Continued)

1000321848

For detailed financial records, contact EDR for a Site Report.:

Action Code: 004
Action: Lodged By DOJ
Date Started: / /
Date Completed: 02/01/94
Priority Level: Not reported
Operable Unit: SITEWIDE
Primary Responsibility: Federal Enforcement
Planning Status: Not reported
Urgency Indicator: Not reported
Action Anomaly: Not reported

For detailed financial records, contact EDR for a Site Report.:

Action Code: 003
Action: Lodged By DOJ
Date Started: / /
Date Completed: 02/01/94
Priority Level: Not reported
Operable Unit: SITEWIDE
Primary Responsibility: Federal Enforcement
Planning Status: Not reported
Urgency Indicator: Not reported
Action Anomaly: Not reported

For detailed financial records, contact EDR for a Site Report.:

Action Code: 009
Action: Lodged By DOJ
Date Started: / /
Date Completed: 02/01/94
Priority Level: Not reported
Operable Unit: SITEWIDE
Primary Responsibility: Federal Enforcement
Planning Status: Not reported
Urgency Indicator: Not reported
Action Anomaly: Not reported

For detailed financial records, contact EDR for a Site Report.:

Action Code: 009
Action: CONSENT DECREE
Date Started: / /
Date Completed: 03/24/94
Priority Level: Not reported
Operable Unit: SITEWIDE
Primary Responsibility: Federal Enforcement
Planning Status: Primary
Urgency Indicator: Not reported
Action Anomaly: Not reported

For detailed financial records, contact EDR for a Site Report.:

Map ID
Direction
Distance
Elevation

MAP FINDINGS

Site

Database(s)

EDR ID Number
EPA ID Number

QUANTA RESOURCES (Continued)

1000321848

Action Code: 008
Action: CONSENT DECREE
Date Started: / /
Date Completed: 03/24/94
Priority Level: Not reported
Operable Unit: SITEWIDE
Primary Responsibility: Federal Enforcement
Planning Status: Primary
Urgency Indicator: Not reported
Action Anomaly: Not reported

For detailed financial records, contact EDR for a Site Report.:

Action Code: 006
Action: CONSENT DECREE
Date Started: / /
Date Completed: 03/24/94
Priority Level: Not reported
Operable Unit: SITEWIDE
Primary Responsibility: Federal Enforcement
Planning Status: Primary
Urgency Indicator: Not reported
Action Anomaly: Not reported

For detailed financial records, contact EDR for a Site Report.:

Action Code: 005
Action: CONSENT DECREE
Date Started: / /
Date Completed: 03/24/94
Priority Level: Not reported
Operable Unit: SITEWIDE
Primary Responsibility: Federal Enforcement
Planning Status: Primary
Urgency Indicator: Not reported
Action Anomaly: Not reported

For detailed financial records, contact EDR for a Site Report.:

Action Code: 004
Action: CONSENT DECREE
Date Started: / /
Date Completed: 03/24/94
Priority Level: Not reported
Operable Unit: SITEWIDE
Primary Responsibility: Federal Enforcement
Planning Status: Primary
Urgency Indicator: Not reported
Action Anomaly: Not reported

For detailed financial records, contact EDR for a Site Report.:

Action Code: 003
Action: CONSENT DECREE
Date Started: / /

Map ID
Direction
Distance
Elevation

MAP FINDINGS

Site

Database(s)

EDR ID Number
EPA ID Number

QUANTA RESOURCES (Continued)

1000321848

Date Completed: 03/24/94
Priority Level: Not reported
Operable Unit: SITEWIDE
Primary Responsibility: Federal Enforcement
Planning Status: Primary
Urgency Indicator: Not reported
Action Anomaly: Not reported

For detailed financial records, contact EDR for a Site Report.:

Action Code: 007
Action: CONSENT DECREE
Date Started: / /
Date Completed: 03/24/94
Priority Level: Not reported
Operable Unit: SITEWIDE
Primary Responsibility: Federal Enforcement
Planning Status: Primary
Urgency Indicator: Not reported
Action Anomaly: Not reported

For detailed financial records, contact EDR for a Site Report.:

Action Code: 004
Action: ADMINISTRATIVE ORDER ON CONSENT
Date Started: / /
Date Completed: 12/14/95
Priority Level: Not reported
Operable Unit: SITEWIDE
Primary Responsibility: Federal Enforcement
Planning Status: Primary
Urgency Indicator: Not reported
Action Anomaly: Not reported

For detailed financial records, contact EDR for a Site Report.:

Action Code: 001
Action: Notice Letters Issued
Date Started: / /
Date Completed: 05/13/96
Priority Level: Not reported
Operable Unit: SITEWIDE
Primary Responsibility: Federal Enforcement
Planning Status: Not reported
Urgency Indicator: Not reported
Action Anomaly: Not reported

For detailed financial records, contact EDR for a Site Report.:

Action Code: 002
Action: ADMINISTRATIVE ORDER ON CONSENT
Date Started: / /
Date Completed: 09/27/96
Priority Level: Not reported
Operable Unit: SITEWIDE

Map ID
Direction
Distance
Elevation

MAP FINDINGS

Site

Database(s)

EDR ID Number
EPA ID Number

QUANTA RESOURCES (Continued)

1000321848

Primary Responsibility: Federal Enforcement
Planning Status: Primary
Urgency Indicator: Not reported
Action Anomaly: Not reported

For detailed financial records, contact EDR for a Site Report.:

Action Code: 003
Action: POTENTIALLY RESPONSIBLE PARTY REMOVAL
Date Started: 12/14/95
Date Completed: 12/31/97
Priority Level: Stabilized
Operable Unit: SITEWIDE
Primary Responsibility: Responsible Party
Planning Status: Primary
Urgency Indicator: Time Critical
Action Anomaly: Not reported

For detailed financial records, contact EDR for a Site Report.:

Action Code: 004
Action: POTENTIALLY RESPONSIBLE PARTY REMOVAL
Date Started: 09/27/96
Date Completed: 05/15/98
Priority Level: Stabilized
Operable Unit: SITEWIDE
Primary Responsibility: Responsible Party
Planning Status: Primary
Urgency Indicator: Time Critical
Action Anomaly: Not reported

For detailed financial records, contact EDR for a Site Report.:

Action Code: 002
Action: REMOVAL NEGOTIATIONS
Date Started: 05/13/96
Date Completed: 09/30/98
Priority Level: Not reported
Operable Unit: SITEWIDE
Primary Responsibility: Federal Enforcement
Planning Status: Not reported
Urgency Indicator: Not reported
Action Anomaly: Not reported

For detailed financial records, contact EDR for a Site Report.:

Action Code: 005
Action: ADMINISTRATIVE ORDER ON CONSENT
Date Started: / /
Date Completed: 09/30/98
Priority Level: Not reported
Operable Unit: SITEWIDE
Primary Responsibility: Federal Enforcement
Planning Status: Not reported
Urgency Indicator: Not reported

Map ID
Direction
Distance
Elevation

MAP FINDINGS

Site

Database(s)

EDR ID Number
EPA ID Number

QUANTA RESOURCES (Continued)

1000321848

Action Anomaly: Not reported

For detailed financial records, contact EDR for a Site Report.:

Action Code: 001
Action: ADMINISTRATIVE/VOLUNTARY COST RECOVERY
Date Started: / /
Date Completed: 12/10/98
Priority Level: Not reported
Operable Unit: SITEWIDE
Primary Responsibility: Federal Enforcement
Planning Status: Not reported
Urgency Indicator: Not reported
Action Anomaly: Not reported

For detailed financial records, contact EDR for a Site Report.:

Action Code: 001
Action: PROPOSAL TO NATIONAL PRIORITIES LIST
Date Started: / /
Date Completed: 01/11/01
Priority Level: Not reported
Operable Unit: SITEWIDE
Primary Responsibility: EPA Fund-Financed
Planning Status: Not reported
Urgency Indicator: Not reported
Action Anomaly: Not reported

For detailed financial records, contact EDR for a Site Report.:

Action Code: 001
Action: HAZARD RANKING SYSTEM PACKAGE
Date Started: / /
Date Completed: 01/11/01
Priority Level: Being considered for proposal to the NPL
Operable Unit: SITEWIDE
Primary Responsibility: EPA Fund-Financed
Planning Status: Not reported
Urgency Indicator: Not reported
Action Anomaly: Not reported

For detailed financial records, contact EDR for a Site Report.:

Action Code: 001
Action: ENGINEERING EVALUATION/COST ANALYSIS
Date Started: 09/30/98
Date Completed: 05/02/02
Priority Level: Not reported
Operable Unit: SITEWIDE
Primary Responsibility: Responsible Party
Planning Status: Not reported
Urgency Indicator: Not reported
Action Anomaly: Other Completion Anomaly

For detailed financial records, contact EDR for a Site Report.:

Map ID
Direction
Distance
Elevation

MAP FINDINGS

Site

Database(s)

EDR ID Number
EPA ID Number

QUANTA RESOURCES (Continued)

1000321848

Action Code: 005
Action: POTENTIALLY RESPONSIBLE PARTY REMOVAL
Date Started: 09/30/98
Date Completed: 05/02/02
Priority Level: Stabilized
Operable Unit: SITEWIDE
Primary Responsibility: Responsible Party
Planning Status: Primary
Urgency Indicator: Non-Time Critical
Action Anomaly: Not reported

For detailed financial records, contact EDR for a Site Report.:

Action Code: 001
Action: Public Notice Published
Date Started: / /
Date Completed: 06/28/02
Priority Level: Not reported
Operable Unit: SITEWIDE
Primary Responsibility: EPA Fund-Financed
Planning Status: Not reported
Urgency Indicator: Not reported
Action Anomaly: Not reported

For detailed financial records, contact EDR for a Site Report.:

Action Code: 005
Action: Notice Letters Issued
Date Started: / /
Date Completed: 08/08/02
Priority Level: Not reported
Operable Unit: SITEWIDE
Primary Responsibility: Federal Enforcement
Planning Status: Not reported
Urgency Indicator: Not reported
Action Anomaly: Not reported

For detailed financial records, contact EDR for a Site Report.:

Action Code: 001
Action: FINAL LISTING ON NATIONAL PRIORITIES LIST
Date Started: / /
Date Completed: 09/05/02
Priority Level: Not reported
Operable Unit: SITEWIDE
Primary Responsibility: EPA Fund-Financed
Planning Status: Not reported
Urgency Indicator: Not reported
Action Anomaly: Not reported

For detailed financial records, contact EDR for a Site Report.:

Action Code: 008
Action: ADMINISTRATIVE ORDER ON CONSENT
Date Started: / /

Map ID
Direction
Distance
Elevation

MAP FINDINGS

Site

Database(s)

EDR ID Number
EPA ID Number

QUANTA RESOURCES (Continued)

1000321848

Date Completed: 03/17/03
Priority Level: Not reported
Operable Unit: SITEWIDE
Primary Responsibility: Federal Enforcement
Planning Status: Not reported
Urgency Indicator: Not reported
Action Anomaly: Not reported

For detailed financial records, contact EDR for a Site Report.:

Action Code: 009
Action: ADMINISTRATIVE ORDER ON CONSENT
Date Started: / /
Date Completed: 09/26/03
Priority Level: Not reported
Operable Unit: RIVER
Primary Responsibility: Federal Enforcement
Planning Status: Not reported
Urgency Indicator: Not reported
Action Anomaly: Not reported

For detailed financial records, contact EDR for a Site Report.:

Action Code: 002
Action: REMEDIAL INVESTIGATION/FEASIBILITY STUDY NEGOTIATIONS
Date Started: / /
Date Completed: 09/26/03
Priority Level: Not reported
Operable Unit: RIVER
Primary Responsibility: Federal Enforcement
Planning Status: Not reported
Urgency Indicator: Not reported
Action Anomaly: Not reported

For detailed financial records, contact EDR for a Site Report.:

Action Code: 001
Action: REMEDIAL INVESTIGATION/FEASIBILITY STUDY NEGOTIATIONS
Date Started: 08/08/02
Date Completed: 09/30/03
Priority Level: Not reported
Operable Unit: LAND
Primary Responsibility: Federal Enforcement
Planning Status: Not reported
Urgency Indicator: Not reported
Action Anomaly: Not reported

For detailed financial records, contact EDR for a Site Report.:

Action Code: 007
Action: ADMINISTRATIVE ORDER ON CONSENT
Date Started: / /
Date Completed: 09/30/03
Priority Level: Not reported
Operable Unit: LAND

Map ID
Direction
Distance
Elevation

MAP FINDINGS

Site

Database(s)

EDR ID Number
EPA ID Number

QUANTA RESOURCES (Continued)

1000321848

Primary Responsibility: Federal Enforcement
Planning Status: Not reported
Urgency Indicator: Not reported
Action Anomaly: Not reported

For detailed financial records, contact EDR for a Site Report.:

Action Code: 001
Action: NATIONAL PRIORITIES LIST RESPONSIBLE PARTY SEARCH
Date Started: 07/31/06
Date Completed: 07/06/09
Priority Level: Not reported
Operable Unit: SITEWIDE
Primary Responsibility: Federal Enforcement
Planning Status: Not reported
Urgency Indicator: Not reported
Action Anomaly: Not reported

For detailed financial records, contact EDR for a Site Report.:

Action Code: 001
Action: POTENTIALLY RESPONSIBLE PARTY REMEDIAL INVESTIGATION/FEASIBILITY
STUDY
Date Started: 09/30/03
Date Completed: 09/29/11
Priority Level: Not reported
Operable Unit: LAND
Primary Responsibility: Responsible Party
Planning Status: Not reported
Urgency Indicator: Not reported
Action Anomaly: Not reported

For detailed financial records, contact EDR for a Site Report.:

Action Code: 001
Action: RECORD OF DECISION
Date Started: / /
Date Completed: 09/29/11
Priority Level: Not reported
Operable Unit: LAND
Primary Responsibility: EPA Fund-Financed
Planning Status: Not reported
Urgency Indicator: Not reported
Action Anomaly: Not reported

For detailed financial records, contact EDR for a Site Report.:

Action Code: 001
Action: REMEDIAL DESIGN/REMEDIAL ACTION NEGOTIATIONS
Date Started: 11/09/11
Date Completed: 09/28/12
Priority Level: Not reported
Operable Unit: LAND
Primary Responsibility: Federal Enforcement
Planning Status: Not reported
Urgency Indicator: Not reported
Action Anomaly: Not reported

Map ID
Direction
Distance
Elevation

MAP FINDINGS

Site

Database(s)

EDR ID Number
EPA ID Number

QUANTA RESOURCES (Continued)

1000321848

For detailed financial records, contact EDR for a Site Report.:

Action Code: 010
Action: Lodged By DOJ
Date Started: / /
Date Completed: 11/15/12
Priority Level: Not reported
Operable Unit: LAND
Primary Responsibility: Federal Enforcement
Planning Status: Not reported
Urgency Indicator: Not reported
Action Anomaly: Not reported

For detailed financial records, contact EDR for a Site Report.:

Action Code: 010
Action: CONSENT DECREE
Date Started: 09/28/12
Date Completed: 03/07/13
Priority Level: Not reported
Operable Unit: LAND
Primary Responsibility: Federal Enforcement
Planning Status: Not reported
Urgency Indicator: Not reported
Action Anomaly: Not reported

For detailed financial records, contact EDR for a Site Report.:

Action Code: 002
Action: POTENTIALLY RESPONSIBLE PARTY REMEDIAL INVESTIGATION/FEASIBILITY STUDY
Date Started: 09/26/03
Date Completed: / /
Priority Level: Not reported
Operable Unit: RIVER
Primary Responsibility: Responsible Party
Planning Status: Not reported
Urgency Indicator: Not reported
Action Anomaly: Not reported

For detailed financial records, contact EDR for a Site Report.:

Action Code: 001
Action: POTENTIALLY RESPONSIBLE PARTY REMEDIAL DESIGN
Date Started: 09/28/12
Date Completed: / /
Priority Level: Not reported
Operable Unit: LAND
Primary Responsibility: Responsible Party
Planning Status: Not reported
Urgency Indicator: Not reported
Action Anomaly: Not reported

For detailed financial records, contact EDR for a Site Report.:

Federal Register Details:

Map ID
Direction
Distance
Elevation

MAP FINDINGS

Site

Database(s)

EDR ID Number
EPA ID Number

QUANTA RESOURCES (Continued)

1000321848

Fed Register Date: 09/05/02
Fed Register Volume: 67
Page Number: 56757

Fed Register Date: 01/11/01
Fed Register Volume: 66
Page Number: 2380

[Click this hyperlink](#) while viewing on your computer to access
606 additional US CERCLIS Financial: record(s) in the EDR Site Report.

CORRACTS:

EPA ID: NJD000606442
EPA Region: 02
Area Name: SITEWIDE
Actual Date: 19930908
Action: CA075HI - CA Prioritization, Facility or area was assigned a high
corrective action priority
NAICS Code(s): Not reported
Original schedule date: Not reported
Schedule end date: Not reported

US ENG CONTROLS:

EPA ID: NJD000606442
Site ID: 0200034
Name: QUANTA RESOURCES
Address: ONE RIVER RD
EDGEWATER, NJ 07020
EPA Region: 02
County: BERGEN
Event Code: Not reported
Actual Date: 03/30/2011

Action ID: 001
Action Name: RECORD OF DECISION
Action Completion date: 09/29/2011
Operable Unit: 01
Contaminated Media : Free-phase NAPL
Engineering Control: Disposal

Action ID: 001
Action Name: RECORD OF DECISION
Action Completion date: 09/29/2011
Operable Unit: 01
Contaminated Media : Free-phase NAPL
Engineering Control: Free Product Recovery

Action ID: 001
Action Name: RECORD OF DECISION
Action Completion date: 09/29/2011
Operable Unit: 01
Contaminated Media : Free-phase NAPL
Engineering Control: Monitoring

Map ID
Direction
Distance
Elevation

MAP FINDINGS

Site

Database(s)

EDR ID Number
EPA ID Number

QUANTA RESOURCES (Continued)

1000321848

Action ID: 001
Action Name: RECORD OF DECISION
Action Completion date: 09/29/2011
Operable Unit: 01
Contaminated Media : Free-phase NAPL
Engineering Control: Recycling

Action ID: 001
Action Name: RECORD OF DECISION
Action Completion date: 09/29/2011
Operable Unit: 01
Contaminated Media : Free-phase NAPL
Engineering Control: Solidification/ Stabilization (In-Situ)

Action ID: 001
Action Name: RECORD OF DECISION
Action Completion date: 09/29/2011
Operable Unit: 01
Contaminated Media : Groundwater
Engineering Control: Monitoring

Action ID: 001
Action Name: RECORD OF DECISION
Action Completion date: 09/29/2011
Operable Unit: 01
Contaminated Media : Groundwater
Engineering Control: Reactive Wall

Action ID: 001
Action Name: RECORD OF DECISION
Action Completion date: 09/29/2011
Operable Unit: 01
Contaminated Media : Groundwater
Engineering Control: Subsurface Vertical Barrier

Action ID: 001
Action Name: RECORD OF DECISION
Action Completion date: 09/29/2011
Operable Unit: 01
Contaminated Media : Soil
Engineering Control: Cap

Action ID: 001
Action Name: RECORD OF DECISION
Action Completion date: 09/29/2011
Operable Unit: 01
Contaminated Media : Soil
Engineering Control: Solidification/Stabilization (In-Situ)

Action ID: 001
Action Name: RECORD OF DECISION
Action Completion date: 09/29/2011
Operable Unit: 01
Contaminated Media : Soil Gas
Engineering Control: Monitoring

Action ID: 001

Map ID
Direction
Distance
Elevation

MAP FINDINGS

Site

Database(s)

EDR ID Number
EPA ID Number

QUANTA RESOURCES (Continued)

1000321848

Action Name: RECORD OF DECISION
Action Completion date: 09/29/2011
Operable Unit: 01
Contaminated Media : Soil Gas
Engineering Control: Sealing (seal cracks in foundations etc.)

Action ID: 001
Action Name: RECORD OF DECISION
Action Completion date: 09/29/2011
Operable Unit: 01
Contaminated Media : Soil Gas
Engineering Control: Vapor Intrusion Pathway Mitigation, (N.O.S)

US INST CONTROL:

EPA ID: NJD000606442
Site ID: 0200034
Name: QUANTA RESOURCES
Action Name: RECORD OF DECISION
Address: ONE RIVER RD
EDGEWATER, NJ 07020
EPA Region: 02
County: BERGEN
Event Code: Not reported
Inst. Control: Land Use Restriction
Actual Date: 03/30/2011
Comple. Date: 09/29/2011
Operable Unit: 01
Contaminated Media : Free-phase NAPL

EPA ID: NJD000606442
Site ID: 0200034
Name: QUANTA RESOURCES
Action Name: RECORD OF DECISION
Address: ONE RIVER RD
EDGEWATER, NJ 07020
EPA Region: 02
County: BERGEN
Event Code: Not reported
Inst. Control: Deed Restriction
Actual Date: 03/30/2011
Comple. Date: 09/29/2011
Operable Unit: 01
Contaminated Media : Groundwater

EPA ID: NJD000606442
Site ID: 0200034
Name: QUANTA RESOURCES
Action Name: RECORD OF DECISION
Address: ONE RIVER RD
EDGEWATER, NJ 07020
EPA Region: 02
County: BERGEN
Event Code: Not reported
Inst. Control: Groundwater use/well drilling regulation
Actual Date: 03/30/2011
Comple. Date: 09/29/2011

Map ID
Direction
Distance
Elevation

MAP FINDINGS

Site

Database(s)

EDR ID Number
EPA ID Number

QUANTA RESOURCES (Continued)

1000321848

Operable Unit: 01
Contaminated Media : Groundwater

EPA ID: NJD000606442
Site ID: 0200034
Name: QUANTA RESOURCES
Action Name: RECORD OF DECISION
Address: ONE RIVER RD
EDGEWATER, NJ 07020

EPA Region: 02
County: BERGEN
Event Code: Not reported
Inst. Control: Deed Restriction
Actual Date: 03/30/2011
Comple. Date: 09/29/2011
Operable Unit: 01
Contaminated Media : Soil

EPA ID: NJD000606442
Site ID: 0200034
Name: QUANTA RESOURCES
Action Name: RECORD OF DECISION
Address: ONE RIVER RD
EDGEWATER, NJ 07020

EPA Region: 02
County: BERGEN
Event Code: Not reported
Inst. Control: Deed Restriction
Actual Date: 03/30/2011
Comple. Date: 09/29/2011
Operable Unit: 01
Contaminated Media : Soil Gas

CONSENT:

EPA ID: NJD000606442
Site ID: Not reported
Case Title: Not reported
Court Num: Not reported
District: Not reported
Entered Date: Not reported
Full-text of the consent decree for this site issued by the United States District Court is available from EDR. Contact your EDR Account Executive.

ROD:

Full-text of USEPA Record of Decision(s) is available from EDR.

ICIS:

Enforcement Action ID: 02-2012-0026
FRS ID: 110009299277
Program ID: CERCLIS NJD000606442
Action Name: HONEYWELL INTERNATIONAL, INC. ET AL.
Full Address: ONE RIVER RD ONE RIVER RD EDGEWATER NJ 07020
State: New Jersey
Facility Name: HUDSON REFINING
Facility Address: ONE RIVER RD

Map ID
Direction
Distance
Elevation

MAP FINDINGS

Site

Database(s)

EDR ID Number
EPA ID Number

QUANTA RESOURCES (Continued)

1000321848

Enforcement Action Type: EDGEWATER, NJ 07020
Facility County: Civil Judicial Action
EPA Region #: BERGEN
2

Enforcement Action ID: 02-2012-0026
FRS ID: 110009299277
Program ID: FRS 110009299277
Action Name: HONEYWELL INTERNATIONAL, INC. ET AL.
Full Address: ONE RIVER RD ONE RIVER RD EDGEWATER NJ 07020
State: New Jersey
Facility Name: QUANTA RESOURCES
Facility Address: ONE RIVER RD
EDGEWATER, NJ 07020

Enforcement Action Type: Civil Judicial Action
Facility County: BERGEN
EPA Region #: 2

Enforcement Action ID: 02-1996-0216
FRS ID: 110009299277
Program ID: FRS 110009299277
Action Name: QUANTA RESOURCES
Full Address: ONE RIVER RD ONE RIVER RD EDGEWATER NJ 07020
State: New Jersey
Facility Name: QUANTA RESOURCES
Facility Address: ONE RIVER RD
EDGEWATER, NJ 07020

Enforcement Action Type: CERCLA 106 AO For Resp Action/Imm Haz
Facility County: BERGEN
EPA Region #: 2

Enforcement Action ID: 02-1996-0216
FRS ID: 110009299277
Program ID: CERCLIS NJD000606442
Action Name: QUANTA RESOURCES
Full Address: ONE RIVER RD ONE RIVER RD EDGEWATER NJ 07020
State: New Jersey
Facility Name: HUDSON REFINING
Facility Address: ONE RIVER RD
EDGEWATER, NJ 07020

Enforcement Action Type: CERCLA 106 AO For Resp Action/Imm Haz
Facility County: BERGEN
EPA Region #: 2

Enforcement Action ID: 02-1996-0006
FRS ID: 110009299277
Program ID: FRS 110009299277
Action Name: METROPOLITAN EDGEWATER ASSOC
Full Address: ONE RIVER RD ONE RIVER RD EDGEWATER NJ 07020
State: New Jersey
Facility Name: QUANTA RESOURCES
Facility Address: ONE RIVER RD
EDGEWATER, NJ 07020

Enforcement Action Type: CERCLA 106 AO For Resp Action/Imm Haz
Facility County: BERGEN
EPA Region #: 2

Map ID
Direction
Distance
Elevation

MAP FINDINGS

Site

Database(s)

EDR ID Number
EPA ID Number

QUANTA RESOURCES (Continued)

1000321848

Enforcement Action ID: 02-1996-0006
FRS ID: 110009299277
Program ID: CERCLIS NJD000606442
Action Name: METROPOLITAN EDGEWATER ASSOC
Full Address: ONE RIVER RD ONE RIVER RD EDGEWATER NJ 07020
State: New Jersey
Facility Name: HUDSON REFINING
Facility Address: ONE RIVER RD
EDGEWATER, NJ 07020
Enforcement Action Type: CERCLA 106 AO For Resp Action/Imm Haz
Facility County: BERGEN
EPA Region #: 2

Enforcement Action ID: 02-1988-0303
FRS ID: 110009299277
Program ID: CERCLIS NJD000606442
Action Name: QUANTA
Full Address: ONE RIVER RD ONE RIVER RD EDGEWATER NJ 07020
State: New Jersey
Facility Name: HUDSON REFINING
Facility Address: ONE RIVER RD
EDGEWATER, NJ 07020
Enforcement Action Type: CERCLA 106 AO For Resp Action/Imm Haz
Facility County: BERGEN
EPA Region #: 2

Enforcement Action ID: 02-1988-0303
FRS ID: 110009299277
Program ID: FRS 110009299277
Action Name: QUANTA
Full Address: ONE RIVER RD ONE RIVER RD EDGEWATER NJ 07020
State: New Jersey
Facility Name: QUANTA RESOURCES
Facility Address: ONE RIVER RD
EDGEWATER, NJ 07020
Enforcement Action Type: CERCLA 106 AO For Resp Action/Imm Haz
Facility County: BERGEN
EPA Region #: 2

Enforcement Action ID: 02-1988-0251
FRS ID: 110009299277
Program ID: FRS 110009299277
Action Name: QUANTA
Full Address: ONE RIVER RD ONE RIVER RD EDGEWATER NJ 07020
State: New Jersey
Facility Name: QUANTA RESOURCES
Facility Address: ONE RIVER RD
EDGEWATER, NJ 07020
Enforcement Action Type: CERCLA 106 AO For Resp Action/Imm Haz
Facility County: BERGEN
EPA Region #: 2

Enforcement Action ID: 02-1988-0251
FRS ID: 110009299277
Program ID: CERCLIS NJD000606442
Action Name: QUANTA
Full Address: ONE RIVER RD ONE RIVER RD EDGEWATER NJ 07020

Map ID
Direction
Distance
Elevation

MAP FINDINGS

Site

Database(s)

EDR ID Number
EPA ID Number

QUANTA RESOURCES (Continued)

1000321848

State: New Jersey
Facility Name: HUDSON REFINING
Facility Address: ONE RIVER RD
EDGEWATER, NJ 07020
Enforcement Action Type: CERCLA 106 AO For Resp Action/Imm Haz
Facility County: BERGEN
EPA Region #: 2

Enforcement Action ID: 02-1988-0250
FRS ID: 110009299277
Program ID: FRS 110009299277
Action Name: ALLIED CORPORATION
Full Address: ONE RIVER RD ONE RIVER RD EDGEWATER NJ 07020
State: New Jersey
Facility Name: QUANTA RESOURCES
Facility Address: ONE RIVER RD
EDGEWATER, NJ 07020
Enforcement Action Type: CERCLA 106 AO For Resp Action/Imm Haz
Facility County: BERGEN
EPA Region #: 2

Enforcement Action ID: 02-1988-0250
FRS ID: 110009299277
Program ID: CERCLIS NJD000606442
Action Name: ALLIED CORPORATION
Full Address: ONE RIVER RD ONE RIVER RD EDGEWATER NJ 07020
State: New Jersey
Facility Name: HUDSON REFINING
Facility Address: ONE RIVER RD
EDGEWATER, NJ 07020
Enforcement Action Type: CERCLA 106 AO For Resp Action/Imm Haz
Facility County: BERGEN
EPA Region #: 2

Enforcement Action ID: 02-1986-0285
FRS ID: 110009299277
Program ID: FRS 110009299277
Action Name: QUANTA RESOURCES CORP (SUPERFUND SITE)
Full Address: ONE RIVER RD ONE RIVER RD EDGEWATER NJ 07020
State: New Jersey
Facility Name: QUANTA RESOURCES
Facility Address: ONE RIVER RD
EDGEWATER, NJ 07020
Enforcement Action Type: Civil Judicial Action
Facility County: BERGEN
EPA Region #: 2

Enforcement Action ID: 02-1986-0285
FRS ID: 110009299277
Program ID: CERCLIS NJD000606442
Action Name: QUANTA RESOURCES CORP (SUPERFUND SITE)
Full Address: ONE RIVER RD ONE RIVER RD EDGEWATER NJ 07020
State: New Jersey
Facility Name: HUDSON REFINING
Facility Address: ONE RIVER RD
EDGEWATER, NJ 07020
Enforcement Action Type: Civil Judicial Action

Map ID
Direction
Distance
Elevation

MAP FINDINGS

Site

Database(s)

EDR ID Number
EPA ID Number

QUANTA RESOURCES (Continued)

1000321848

Facility County: BERGEN
EPA Region #: 2

Program ID: CERCLIS NJD000606442
Facility Name: QUANTA RESOURCES
Address: ONE RIVER RD
Tribal Indicator: N
Fed Facility: No
NAIC Code: Not reported
SIC Code: Not reported

Program ID: FRS 110009299277
Facility Name: QUANTA RESOURCES
Address: ONE RIVER RD
Tribal Indicator: N
Fed Facility: No
NAIC Code: Not reported
SIC Code: Not reported

Program ID: CERCLIS NJD000606442
Facility Name: QUANTA RESOURCES
Address: ONE RIVER RD
Tribal Indicator: N
Fed Facility: No
NAIC Code: Not reported
SIC Code: Not reported

Program ID: FRS 110009299277
Facility Name: QUANTA RESOURCES
Address: ONE RIVER RD
Tribal Indicator: N
Fed Facility: No
NAIC Code: Not reported
SIC Code: Not reported

Program ID: CERCLIS NJD000606442
Facility Name: QUANTA RESOURCES
Address: ONE RIVER RD
Tribal Indicator: N
Fed Facility: No
NAIC Code: Not reported
SIC Code: Not reported

Program ID: FRS 110009299277
Facility Name: QUANTA RESOURCES
Address: ONE RIVER RD
Tribal Indicator: N
Fed Facility: No
NAIC Code: Not reported
SIC Code: Not reported

Program ID: CERCLIS NJD000606442
Facility Name: QUANTA RESOURCES
Address: ONE RIVER RD
Tribal Indicator: N
Fed Facility: No

Map ID
Direction
Distance
Elevation

MAP FINDINGS

Site

Database(s)

EDR ID Number
EPA ID Number

QUANTA RESOURCES (Continued)

1000321848

NAIC Code: Not reported
SIC Code: Not reported

Program ID: FRS 110009299277
Facility Name: QUANTA RESOURCES
Address: ONE RIVER RD
Tribal Indicator: N
Fed Facility: No
NAIC Code: Not reported
SIC Code: Not reported

Program ID: CERCLIS NJD000606442
Facility Name: QUANTA RESOURCES
Address: ONE RIVER RD
Tribal Indicator: N
Fed Facility: No
NAIC Code: Not reported
SIC Code: Not reported

Program ID: FRS 110009299277
Facility Name: QUANTA RESOURCES
Address: ONE RIVER RD
Tribal Indicator: N
Fed Facility: No
NAIC Code: Not reported
SIC Code: Not reported

Program ID: CERCLIS NJD000606442
Facility Name: QUANTA RESOURCES
Address: ONE RIVER RD
Tribal Indicator: N
Fed Facility: No
NAIC Code: Not reported
SIC Code: Not reported

Program ID: FRS 110009299277
Facility Name: QUANTA RESOURCES
Address: ONE RIVER RD
Tribal Indicator: N
Fed Facility: No
NAIC Code: Not reported
SIC Code: Not reported

Program ID: CERCLIS NJD000606442
Facility Name: QUANTA RESOURCES
Address: ONE RIVER RD
Tribal Indicator: N
Fed Facility: No
NAIC Code: Not reported
SIC Code: Not reported

Program ID: FRS 110009299277
Facility Name: QUANTA RESOURCES
Address: ONE RIVER RD
Tribal Indicator: N
Fed Facility: No
NAIC Code: Not reported

Map ID
Direction
Distance
Elevation

MAP FINDINGS

Site

Database(s)

EDR ID Number
EPA ID Number

QUANTA RESOURCES (Continued)

1000321848

SIC Code: Not reported

FINDS:

Registry ID: 110009299277

Environmental Interest/Information System

CERCLIS (Comprehensive Environmental Response, Compensation, and Liability Information System) is the Superfund database that is used to support management in all phases of the Superfund program. The system contains information on all aspects of hazardous waste sites, including an inventory of sites, planned and actual site activities, and financial information.

ICIS (Integrated Compliance Information System) is the Integrated Compliance Information System and provides a database that, when complete, will contain integrated Enforcement and Compliance information across most of EPA's programs. The vision for ICIS is to replace EPA's independent databases that contain Enforcement data with a single repository for that information. Currently, ICIS contains all Federal Administrative and Judicial enforcement actions. This information is maintained in ICIS by EPA in the Regional offices and its Headquarters. A future release of ICIS will replace the Permit Compliance System (PCS) which supports the NPDES and will integrate that information with Federal actions already in the system. ICIS also has the capability to track other activities occurring in the Region that support Compliance and Enforcement programs. These include; Incident Tracking, Compliance Assistance, and Compliance Monitoring.

NJ MANIFEST:

EPA Id: NJD000606442
Mail Address: 101 COLUMBIA ROAD
Mail City/State/Zip: MORRISTOWN 07020
Facility Phone: 9734552818
Emergency Phone: Not reported
Contact: SHAWN BARRETT
Comments: Not reported
SIC Code: Not reported
County: 02
Municipal: 13
Previous EPA Id: Not reported
Gen Flag: X
Trans Flag: Not reported
TSDF Flag: Not reported
Name Change: Not reported
Date Change: Not reported

Manifest:

Manifest Number: NJA5104021
EPA ID: NJD000606442
Date Shipped: 01/19/2006
TSDF EPA ID: OHD000816629
Transporter EPA ID: MAD039322250
Transporter 2 EPA ID: OHD009865825
Transporter 3 EPA ID: Not reported
Transporter 4 EPA ID: Not reported

Map ID
Direction
Distance
Elevation

MAP FINDINGS

Site

Database(s)

EDR ID Number
EPA ID Number

QUANTA RESOURCES (Continued)

1000321848

Transporter 5 EPA ID: Not reported
Transporter 6 EPA ID: Not reported
Transporter 7 EPA ID: Not reported
Transporter 8 EPA ID: Not reported
Transporter 10 EPA ID: Not reported
Date Trans1 Transported Waste: 01/19/2006
Date Trans2 Transported Waste: 01/20/2006
Date Trans3 Transported Waste: Not reported
Date Trans4 Transported Waste: Not reported
Date Trans5 Transported Waste: Not reported
Date Trans6 Transported Waste: Not reported
Date Trans7 Transported Waste: Not reported
Date Trans8 Transported Waste: Not reported
Date Trans9 Transported Waste: Not reported
Date Trans10 Transported Waste: Not reported
Date TSDF Received Waste: 01/22/2006
TSDF EPA Facility Name: Not reported
QTY Units: Not reported
Transporter SEQ ID: Not reported
Transporter-1 Date: Not reported
Waste SEQ ID: Not reported
Waste Type Code 2: Not reported
Waste Type Code 3: Not reported
Waste Type Code 4: Not reported
Waste Type Code 5: Not reported
Waste Type Code 6: Not reported
Date Accepted: Not reported
Manifest Discrepancy Type: Not reported
Data Entry Number: 06190621
Was Load Rejected: MORRISTOWN 07020
Reason Load Was Rejected: Not reported

Manifest Number: NJA5104022
EPA ID: NJD000606442
Date Shipped: 01/19/2006
TSDF EPA ID: OHD000816629
Transporter EPA ID: MAD039322250
Transporter 2 EPA ID: OHD009865825
Transporter 3 EPA ID: Not reported
Transporter 4 EPA ID: Not reported
Transporter 5 EPA ID: Not reported
Transporter 6 EPA ID: Not reported
Transporter 7 EPA ID: Not reported
Transporter 8 EPA ID: Not reported
Transporter 10 EPA ID: Not reported
Date Trans1 Transported Waste: 01/19/2006
Date Trans2 Transported Waste: 01/20/2006
Date Trans3 Transported Waste: Not reported
Date Trans4 Transported Waste: Not reported
Date Trans5 Transported Waste: Not reported
Date Trans6 Transported Waste: Not reported
Date Trans7 Transported Waste: Not reported
Date Trans8 Transported Waste: Not reported
Date Trans9 Transported Waste: Not reported
Date Trans10 Transported Waste: Not reported
Date TSDF Received Waste: 01/25/2006
TSDF EPA Facility Name: Not reported

Map ID
Direction
Distance
Elevation

MAP FINDINGS

Site

Database(s)

EDR ID Number
EPA ID Number

QUANTA RESOURCES (Continued)

1000321848

QTY Units: Not reported
Transporter SEQ ID: Not reported
Transporter-1 Date: Not reported
Waste SEQ ID: Not reported
Waste Type Code 2: Not reported
Waste Type Code 3: Not reported
Waste Type Code 4: Not reported
Waste Type Code 5: Not reported
Waste Type Code 6: Not reported
Date Accepted: Not reported
Manifest Discrepancy Type: Not reported
Data Entry Number: 06190621
Was Load Rejected: MORRISTOWN 07020
Reason Load Was Rejected: Not reported

VCP:

Incident Number: 03-08-04-2000-22
MOA Execution Date: 02/19/2004
Type Of Vcp File: HISTORICAL
Pi Number: Not reported
Case Type(Case Type): Not reported
Case Contact: Department Not reported
Case Contact Name: Not reported
Case Contact: Organization PSEG Services Corporation
Case Contact: Address: Line1 Not reported
Case Contact: Address: Line2 Not reported
Case Contact: Address: Line3 Not reported
Case Contact City,St,Zip: Not reported

PRP name: A.G. BECKER PARIBAS, INC.
AAXON INDUSTRIES
ACTIVE OIL SERVICES, INC.
ALCAN ALUMINUM CORPORATION
ALCAN ALUMINUM CORPORATION
ALL COUNTY ENVIRONMENTAL SERVICES CORP.
ALLIED CHEMICAL CORPORATION
ALLIED SIGNAL
ALLIED SIGNAL
AMERICAN PIPE & TANK
AVCO CORP. (TEXTRON INC.)
BASF CORPORATION
BASF CORPORATION
BEAZER EAST, INC.
BEAZER EAST, INC.
BFI WASTE SYSTEMS OF NEW JERSEY, INC.
BFI WASTE SYSTEMS OF NEW JERSEY, INC.
BORG-WARNER CORPORATION
BORG-WARNER CORPORATION
BORNE CHEMICAL
BROOKSIDE APTS.
BROWNING-FERRIS INDUSTRIES, INC.
BROWNING-FERRIS INDUSTRIES, INC.
BUCKEYE PIPELINE COMPANY
BUCKEYE PIPELINE COMPANY
CARRIER CORPORATION

Map ID
Direction
Distance
Elevation

MAP FINDINGS

Site

Database(s)

EDR ID Number
EPA ID Number

QUANTA RESOURCES (Continued)

1000321848

CHARLES STRAWAY
CHEMICAL LEAMAN TANK LINES, INC.
CHEMICAL MANAGEMENT
CHEMICAL MANAGEMENT
COLONIAL PIPELINE COMPANY
COLONIAL PIPELINE COMPANY
CONSOLIDATED RAIL CORPORATION
CONSOLIDATED RAIL CORPORATION
CONSOLIDATED RAIL CORPORATION
CONTINENTAL CAN COMPANY
CONTINENTAL CAN COMPANY
COUNTY OF BERGEN, NJ
DAIMLER CHRYSLER
DEPALMA OIL COMPANY
EASTERN OIL SERVICE
EASTERN OIL SERVICE
EASTERN OIL SERVICE
EDGEWATER ASSOCIATES
EDGEWATER ASSOCIATES
EDGEWATER ASSOCIATES
EXIDE CORPORATION
EXXON CORPORATION
EXXON CORPORATION
FILMAR TANK & MACHINE COMPANY, LTD.
FILMAR TANK & MACHINE COMPANY, LTD.
FORD MOTOR COMPANY
FORD MOTOR COMPANY
GENERAL DYNAMICS LAND SYSTEMS DIVISION
GENERAL DYNAMICS LAND SYSTEMS DIVISION
GEORGE KNOTT
HONEYWELL INTERNATIONAL INC.
HONEYWELL INTERNATIONAL INC.
HONEYWELL INTERNATIONAL INC.
HUDSON RIVER ASSOCIATES, LLC

[Click this hyperlink](#) while viewing on your computer to access
81 additional PRP: record(s) in the EDR Site Report.

A1 **EXTRA SPACE OF N BERGEN/FORMER BELL TELEPHONE**
NE **8201 RIVER RD**
< 1/8 **NORTH BERGEN, NJ 10022**
0.014 mi.
73 ft. **Site 1 of 3 in cluster A**

NJ VCP **S108065006**
N/A

Relative:
Lower

VCP:

Actual:
10 ft.

Incident Number: 91-12-30-1453-34
MOA Execution Date: 09/13/2005
Type Of Vcp File: HISTORICAL
Pi Number: Not reported
Case Type(Case Type): Not reported
Case Contact: Department Not reported
Case Contact Name: Not reported
Case Contact: Organization Tannenbaum Helpert Syracuse & Hirschtritt LLP
Case Contact: Address: Line1 Not reported
Case Contact: Address: Line2 Not reported
Case Contact: Address: Line3 Not reported
Case Contact City,St,Zip: Not reported

Map ID
Direction
Distance
Elevation

MAP FINDINGS

Site

Database(s)

EDR ID Number
EPA ID Number

A2
NE
< 1/8
0.014 mi.
73 ft.
EXTRA SPACE OF NORTH BERGEN LLC
8201 RIVER RD
NORTH BERGEN TOWNSHIP, NJ 07047
Site 2 of 3 in cluster A

NJ SHWS
NJ HIST HWS
NJ BROWNFIELDS
S107495640
N/A

Relative:
Lower

SHWS:
Site ID: 126611
Status: Closed
Home Owner: No
PI Number: 008042

Actual:
10 ft.

Detail As Of April 2012:
X Coord Site: Not reported
X Coord PI: Not reported
Y Coord Site: Not reported
Y Coord PI: Not reported

HIST SHWS:

Case Status: **Active**
Status Date: 11/13/2002
Case ID: 167081
Contact: Bureau of Field Operations - Northern
Sub Section Label: A: Sites with On-Site Sources of Contamination
Site Municipality: 0908
Remedial Level Code: C2
Classification exception area dt: None
Classification exception area dt: Not reported
Deed Notice Status: None
Deed Notice Date: Not reported
Engineering Control Status: None
Engineering Control Date: Not reported
National Priorities List Status: Not reported
National Priorities List Date: Not reported
X Coordinate: 631932
Y Coordinate: 716305
Coordinate System: NJ State Plane (NAD83) - USFEET

BROWNFIELDS:

Price: Not reported
Assessed Value: Not reported
Property Size: Unknown
Annual Taxes: Not reported
Representative Address: Not reported
Representative City/State/Zip: Not reported
Submitter Name: Not reported
Submitter Address1: Not reported
Submitter Address2: Not reported
Submitter City: Not reported
Submitte rState: Not reported
Submitter Zip: Not reported
Submitter Email: Not reported
Submitter Phone: Not reported
Transaction Type: Not reported
Transfer Type: Not reported
Site Number: 7275
X Coordinate: 631932
Y Coordinate: 716305
Coord: 631932:716305

Map ID
Direction
Distance
Elevation

MAP FINDINGS

Site

Database(s)

EDR ID Number
EPA ID Number

EXTRA SPACE OF NORTH BERGEN LLC (Continued)

S107495640

AutID:	6119
Ownership Type:	unknown
Ownership:	DEP Case
PStatus:	DEP Case
PI Number:	167081
CSL ID Number:	Not reported
Owner Name:	Not reported
Owner Address + Owner Street:	Not reported
Owner City:	Not reported
Owner State:	Not reported
Owner Zip Code:	Not reported
Owner County:	Not reported
Owner Phone:	9999999999
Owner Fax:	9999999999
Owner Email:	Not reported
Owner Organization:	Not reported
Authorized Representative:	Not reported
Auth Rep Relation to Owner:	Not reported
Municipal Contact Name:	Not reported
Municipal Contact Street:	Not reported
Municipal Contact City:	Not reported
Municipal Contact State:	Not reported
Municipal Contact Zip Code:	Not reported
Municipal Contact Phone:	9999999999
Municipal Contact Fax:	9999999999
Municipal Contact Email:	Not reported
Department:	Not reported
Municipal Contact Title:	Not reported
Contact Relation to Owner:	Not reported
Current Zoning:	Not reported
Proposed Zoning:	Not reported
Copy of Title Insurance:	Not reported
Municode:	0908
Block:	Not reported
Lot:	Not reported
Development Plan Completed:	Unknown
Market Study Completed:	Unknown
Current Activity:	Not reported
Current Operations:	Not reported
Prior Operations:	Not reported
Deed Restrictions:	Unknown
Easements:	Unknown
Buildings:	Not reported
Condition of Buildings:	Not reported
Square Footage:	Not reported
Total Buildable Space:	Not reported
Lease Price:	Not reported
Tax Certificate:	Unknown
Tax Lien:	Unknown
Other Liens/Judgements:	No
Traffic Study:	Unknown
Road Access:	Not reported
Waterfront Access:	Unknown
Airport Access:	Unknown
Public Transportation Access:	Unknown
Major Highway Name:	Not reported
Major Highway Interchange:	Not reported

Map ID
Direction
Distance
Elevation

MAP FINDINGS

Site

Database(s)

EDR ID Number
EPA ID Number

EXTRA SPACE OF NORTH BERGEN LLC (Continued)

S107495640

Major Highway Miles Away:	Not reported
Local Highway Name:	Not reported
Local Highway Interchange:	Not reported
Local Highway Miles Away:	Not reported
Rail Type:	Not reported
Rail Name:	Not reported
Rail Station:	Not reported
Rail Miles Away:	Not reported
Public Water:	Unknown
Electric:	Unknown
Gas:	Unknown
Public Sewer:	Unknown
Telephone:	Unknown
Cable:	Unknown
Fiber Optics:	Unknown
Wetlands:	No
Sensitive Ecosystems/Habitats:	No
Endangered Species:	No
Historic/Archeological Site:	No
100 Year Flood Plain:	No
500 Year Flood Plain:	No
Environmental Report Copies:	Yes
List Containing Site:	Not reported
Preliminary Assessment:	No
Site Investigation:	No
Remedial Investigation:	No
Remedial Action Workplan:	No
Voluntary Cleanup Program:	Yes
Environmental Litigation:	No
Remediation In Progress:	Yes
Remediation Estimated Complete Date:	Not reported
Regulatory sign-off:	No
Regulatory Sign-Off Description:	Not reported
Other Incentives:	No
Low Interest Rates:	No
HDSRF Grants:	No
TIF:	No
HDSRF Loans:	No
USA Loans:	No
USA Grants:	No
Designated Redevelopment Area:	No
Environmental Opportunity Zone:	No
Tax Rebate or Abatement:	No
Empowerment Zone (Federal):	No
Urban Coordinating Council Neighborhood:	No
Enterprise Community (Federal):	No
Urban Enterprise Zone:	No
Additional Comments:	1) Assigned to Program,11/13/2002 2) C2: Formal Design - Known Source or Release with GW Contamination established 11/13/2002
County_int_FK:	9
Municipality_int_FK:	254
Planning Area Designation:	Planning Area 1
Authorized Representative Email:	Not reported
Authorized Representative Phone:	9999999999
General Comments:	Not reported

Map ID
Direction
Distance
Elevation

MAP FINDINGS

EDR ID Number
EPA ID Number

A3
NE
< 1/8
0.022 mi.
116 ft.
8200 RIVER ROAD
8200 RIVER RD
NORTH BERGEN TWP, NJ 07047
Site 3 of 3 in cluster A

NJ SHWS
NJ VCP
S108518895
N/A

Relative:
Lower
Actual:
10 ft.
SHWS:
Site ID: 192690
Status: Active
Home Owner: No
PI Number: 294546

Detail As Of April 2012:
X Coord Site: 631938
X Coord PI: 631938
Y Coord Site: 716318
Y Coord PI: 716318

VCP:
Incident Number: 06-07-22-0618-35
MOA Execution Date: 04/04/2007
Type Of Vcp File: CURRENT
Pi Number: 294546
Case Type(Case Type): MOA
Case Contact: Department Not reported
Case Contact Name: KENNETH HART
Case Contact: Organization Not reported
Case Contact: Address: Line1 209 BEACH 88TH ST
Case Contact: Address: Line2 Not reported
Case Contact: Address: Line3 Not reported
Case Contact City,St,Zip: ROCKAWAY BEACH, NY 11693

B4
South
< 1/8
0.065 mi.
341 ft.
LANDTEC INC
7911 MARINE RD
NORTH BERGEN TWP, NJ 07047
Site 1 of 3 in cluster B

NJ SHWS
NJ ENG CONTROLS
NJ BROWNFIELDS
S106761261
N/A

Relative:
Lower
Actual:
6 ft.
SHWS:
Site ID: 68065
Status: Active
Home Owner: No
PI Number: G000023403

Detail As Of April 2012:
X Coord Site: 632064
X Coord PI: 632064
Y Coord Site: 715619
Y Coord PI: 715619

NJ ENGINEERING CONTROLS:
Site ID: 68065
Pi Number: G000023403
Pi Name: LANDTEC INCORPORATED
Owner Name: Barrett, Thomas
DER Filed Date: 07/20/1995
DER Lifted Date: Not reported
Der Deed Usage (si): Restricted
Deed Specific Requirement: Not reported
Deeds Parameter Desc: Not reported

Map ID
Direction
Distance
Elevation

MAP FINDINGS

Site

Database(s)

EDR ID Number
EPA ID Number

LANDTEC INC (Continued)

S106761261

Deeds Depth: Not reported
Comments: Only have first page of DER-- should be the same as the related DER=
2'soil/veg, paved parking and walkways and building footprint.

Site ID: 68065
Pi Number: G000023403
Pi Name: LANDTEC INCORPORATED
Owner Name: Barrett, Thomas
DER Filed Date: 02/04/1997
DER Lifted Date: Not reported
Der Deed Usage (si): Restricted
Deed Specific Requirement: Not reported
Deeds Parameter Desc: Base/neutrals and acids
Deeds Depth: 999.00
Comments: 4' soil cap and paved walkways and parking area's.

Site ID: 68065
Pi Number: G000023403
Pi Name: LANDTEC INCORPORATED
Owner Name: Barrett, Thomas
DER Filed Date: 02/04/1997
DER Lifted Date: Not reported
Der Deed Usage (si): Restricted
Deed Specific Requirement: Not reported
Deeds Parameter Desc: Metals
Deeds Depth: 999.00
Comments: 4' soil cap and paved walkways and parking area's.

Site ID: 68065
Pi Number: G000023403
Pi Name: LANDTEC INCORPORATED
Owner Name: Barrett, Thomas
DER Filed Date: 02/04/1997
DER Lifted Date: Not reported
Der Deed Usage (si): Restricted
Deed Specific Requirement: Not reported
Deeds Parameter Desc: Volatile organics
Deeds Depth: 999.00
Comments: 4' soil cap and paved walkways and parking area's.

Site ID: 68065
Pi Number: G000023403
Pi Name: LANDTEC INCORPORATED
Owner Name: Barrett, Thomas
DER Filed Date: 12/25/2001
DER Lifted Date: Not reported
Der Deed Usage (si): Restricted
Deed Specific Requirement: Not reported
Deeds Parameter Desc: Base/neutrals and acids
Deeds Depth: 999.00
Comments: 2' soil cap

Site ID: 68065
Pi Number: G000023403
Pi Name: LANDTEC INCORPORATED
Owner Name: Barrett, Thomas
DER Filed Date: 12/25/2001

Map ID
Direction
Distance
Elevation

MAP FINDINGS

Site

Database(s)

EDR ID Number
EPA ID Number

LANDTEC INC (Continued)

S106761261

DER Lifted Date: Not reported
Der Deed Usage (si): Restricted
Deed Specific Requirement: Not reported
Deeds Parameter Desc: Metals
Deeds Depth: 999.00
Comments: 2' soil cap

Site ID: 68065
Pi Number: G000023403
PI Name: LANDTEC INCORPORATED
Owner Name: Barrett, Thomas
DER Filed Date: 12/25/2001
DER Lifted Date: Not reported
Der Deed Usage (si): Restricted
Deed Specific Requirement: Not reported
Deeds Parameter Desc: Volatile organics
Deeds Depth: 999.00
Comments: 2' soil cap

Site ID: 68065
Pi Number: G000023403
PI Name: LANDTEC INCORPORATED
Owner Name: Manager, Property
DER Filed Date: 01/01/1995
DER Lifted Date: Not reported
Der Deed Usage (si): Restricted
Deed Specific Requirement: Not reported
Deeds Parameter Desc: Base/neutrals and acids
Deeds Depth: 999.00
Comments: 2' soil/veg cap.

Site ID: 68065
Pi Number: G000023403
PI Name: LANDTEC INCORPORATED
Owner Name: Manager, Property
DER Filed Date: 01/01/1995
DER Lifted Date: Not reported
Der Deed Usage (si): Restricted
Deed Specific Requirement: Not reported
Deeds Parameter Desc: Metals
Deeds Depth: 999.00
Comments: 2' soil/veg cap.

Site ID: 68065
Pi Number: G000023403
PI Name: LANDTEC INCORPORATED
Owner Name: Manager, Property
DER Filed Date: 01/01/1995
DER Lifted Date: Not reported
Der Deed Usage (si): Restricted
Deed Specific Requirement: Not reported
Deeds Parameter Desc: Volatile organics
Deeds Depth: 999.00
Comments: 2' soil/veg cap.

BROWNFIELDS:

Price: Not reported

Map ID
Direction
Distance
Elevation

MAP FINDINGS

Site

Database(s)

EDR ID Number
EPA ID Number

LANDTEC INC (Continued)

S106761261

Assessed Value:	Not reported
Property Size:	Unknown
Annual Taxes:	Not reported
Representative Address:	Not reported
Representative City/State/Zip:	Not reported
Submitter Name:	Not reported
Submitter Address1:	Not reported
Submitter Address2:	Not reported
Submitter City:	Not reported
Submitter State:	Not reported
Submitter Zip:	Not reported
Submitter Email:	Not reported
Submitter Phone:	Not reported
Transaction Type:	Not reported
Transfer Type:	Not reported
Site Number:	7262
X Coordinate:	632064
Y Coordinate:	715619
Coord:	632064:715619
AutoID:	6106
Ownership Type:	unknown
Ownership:	DEP Case
PStatus:	DEP Case
PI Number:	G000023403
CSL ID Number:	Not reported
Owner Name:	Joseph Behot Jr.
Owner Address + Owner Street:	c/o Richard Schurig, J.H Cohn LLP
Owner City:	Roseland
Owner State:	NJ
Owner Zip Code:	07068
Owner County:	Not reported
Owner Phone:	9999999999
Owner Fax:	9999999999
Owner Email:	Not reported
Owner Organization:	North Bergen Martine Road Corp.
Authorized Representative:	Not reported
Auth Rep Relation to Owner:	Not reported
Municipal Contact Name:	Not reported
Municipal Contact Street:	Not reported
Municipal Contact City:	Not reported
Municipal Contact State:	Not reported
Municipal Contact Zip Code:	Not reported
Municipal Contact Phone:	9999999999
Municipal Contact Fax:	9999999999
Municipal Contact Email:	Not reported
Department:	Not reported
Municipal Contact Title:	Not reported
Contact Relation to Owner:	Not reported
Current Zoning:	Not reported
Proposed Zoning:	Not reported
Copy of Title Insurance:	Not reported
Municode:	0908
Block:	Not reported
Lot:	Not reported
Development Plan Completed:	Unknown
Market Study Completed:	Unknown
Current Activity:	Not reported

Map ID
Direction
Distance
Elevation

MAP FINDINGS

Site

Database(s)

EDR ID Number
EPA ID Number

LANDTEC INC (Continued)

S106761261

Current Operations:	Not reported
Prior Operations:	Not reported
Deed Restrictions:	Unknown
Easements:	Unknown
Buildings:	Not reported
Condition of Buildings:	Not reported
Square Footage:	Not reported
Total Buildable Space:	Not reported
Lease Price:	Not reported
Tax Certificate:	Unknown
Tax Lien:	Unknown
Other Liens/Judgements:	No
Traffic Study:	Unknown
Road Access:	Not reported
Waterfront Access:	Unknown
Airport Access:	Unknown
Public Transportation Access:	Unknown
Major Highway Name:	Not reported
Major Highway Interchange:	Not reported
Major Highway Miles Away:	Not reported
Local Highway Name:	Not reported
Local Highway Interchange:	Not reported
Local Highway Miles Away:	Not reported
Rail Type:	Not reported
Rail Name:	Not reported
Rail Station:	Not reported
Rail Miles Away:	Not reported
Public Water:	Unknown
Electric:	Unknown
Gas:	Unknown
Public Sewer:	Unknown
Telephone:	Unknown
Cable:	Unknown
Fiber Optics:	Unknown
Wetlands:	No
Sensitive Ecosystems/Habitats:	No
Endangered Species:	No
Historic/Archeological Site:	No
100 Year Flood Plain:	No
500 Year Flood Plain:	No
Environmental Report Copies:	Yes
List Containing Site:	Not reported
Preliminary Assessment:	No
Site Investigation:	No
Remedial Investigation:	No
Remedial Action Workplan:	No
Voluntary Cleanup Program:	No
Environmental Litigation:	No
Remediation In Progress:	No
Remediation Estimated Complete Date:	Not reported
Regulatory sign-off:	No
Regulatory Sign-Off Description:	Not reported
Other Incentives:	No
Low Interest Rates:	No
HDSRF Grants:	No
TIF:	No
HDSRF Loans:	No

Map ID
Direction
Distance
Elevation

MAP FINDINGS

Site

Database(s)

EDR ID Number
EPA ID Number

LANDTEC INC (Continued)

S106761261

USA Loans: No
USA Grants: No
Designated Redevelopment Area: No
Environmental Opportunity Zone: No
Tax Rebate or Abatement: No
Empowerment Zone (Federal): No
Urban Coordinating Council Neighborhood: No
Enterprise Community (Federal): No
Urban Enterprise Zone: No
Additional Comments: 1) NFA (No Further Action) HISTORIC,12/25/2001 2) C1: No Formal Design
- Source Known or Identified-Potential GW Contamination established
8/8/1994
County_int_FK: 9
Municipality_int_FK: 254
Planning Area Designation: Planning Area 1
Authorized Representative Email: Not reported
Authorized Representative Phone: 9999999999
General Comments: Not reported

B5
South
< 1/8
0.065 mi.
341 ft.

LANDTEC INC 7911 MARINE RD
7911 MARINE RD ABANDONED SITE
NORTH BERGEN, NJ 07047

RCRA NonGen / NLR

1000911588
NJ0000855346

Site 2 of 3 in cluster B

Relative:
Lower

RCRA NonGen / NLR:

Actual:
6 ft.

Date form received by agency: 01/01/2007
Facility name: LANDTEC INC 7911 MARINE RD
Facility address: 7911 MARINE RD ABANDONED SITE
NORTH BERGEN, NJ 07047
EPA ID: NJ0000855346
Mailing address: PO BOX 314
SPARTA, NJ 07871
Contact: Not reported
Contact address: PO BOX 314
SPARTA, NJ 07871
Contact country: US
Contact telephone: Not reported
Contact email: Not reported
EPA Region: 02
Classification: Non-Generator
Description: Handler: Non-Generators do not presently generate hazardous waste

Owner/Operator Summary:

Owner/operator name: LANDTEC INC
Owner/operator address: PO BOX 314
SPARTA, NJ 07871
Owner/operator country: US
Owner/operator telephone: (973) 729-7771
Legal status: Private
Owner/Operator Type: Owner
Owner/Op start date: Not reported
Owner/Op end date: Not reported

Owner/operator name: LANDTEC INC
Owner/operator address: PO BOX 314
SPARTA, NJ 07871

Map ID
Direction
Distance
Elevation

MAP FINDINGS

Site

Database(s)

EDR ID Number
EPA ID Number

LANDTEC INC 7911 MARINE RD (Continued)

1000911588

Owner/operator country: US
Owner/operator telephone: (973) 729-7771
Legal status: Private
Owner/Operator Type: Operator
Owner/Op start date: Not reported
Owner/Op end date: Not reported

Handler Activities Summary:

U.S. importer of hazardous waste: No
Mixed waste (haz. and radioactive): No
Recycler of hazardous waste: No
Transporter of hazardous waste: No
Treater, storer or disposer of HW: No
Underground injection activity: No
On-site burner exemption: No
Furnace exemption: No
Used oil fuel burner: No
Used oil processor: No
User oil refiner: No
Used oil fuel marketer to burner: No
Used oil Specification marketer: No
Used oil transfer facility: No
Used oil transporter: No

Historical Generators:

Date form received by agency: 01/01/2006
Site name: LANDTEC INC 7911 MARINE RD
Classification: Not a generator, verified

Date form received by agency: 09/29/1994
Site name: LANDTEC INC 7911 MARINE RD
Classification: Large Quantity Generator

Hazardous Waste Summary:

Waste code: D000
Waste name: Not Defined

Waste code: U127
Waste name: BENZENE, HEXACHLORO-

Violation Status: No violations found

C6
NNE
< 1/8
0.066 mi.
350 ft.

NJ BELL TELEPHONE CO
8315 RIVER RD
NORTH BERGEN, NJ 07047
Site 1 of 6 in cluster C

RCRA NonGen / NLR **1000120787**
NJ HIST HWS **NJD980652028**
NJ UST
NJ BROWNFIELDS

Relative:
Lower

RCRA NonGen / NLR:
Date form received by agency: 01/01/2007
Facility name: NJ BELL TELEPHONE CO
Facility address: 8315 RIVER RD
NORTH BERGEN, NJ 07047
EPA ID: NJD980652028
Mailing address: HALSEY RD
PARSIPPANY, NJ 07054
Contact: RONALD TOLIVER

Actual:
10 ft.

Map ID
Direction
Distance
Elevation

MAP FINDINGS

Site

Database(s)

EDR ID Number
EPA ID Number

NJ BELL TELEPHONE CO (Continued)

1000120787

Contact address: HALSEY RD
PARSIPPANY, NJ 07054
Contact country: US
Contact telephone: (201) 445-9991
Contact email: Not reported
EPA Region: 02
Classification: Non-Generator
Description: Handler: Non-Generators do not presently generate hazardous waste

Owner/Operator Summary:

Owner/operator name: Not reported
Owner/operator address: NOT REQUIRED
NOT REQUIRED, WY 99999
Owner/operator country: US
Owner/operator telephone: (212) 555-1212
Legal status: Private
Owner/Operator Type: Operator
Owner/Op start date: Not reported
Owner/Op end date: Not reported

Owner/operator name: Not reported
Owner/operator address: NOT REQUIRED
NOT REQUIRED, WY 99999
Owner/operator country: US
Owner/operator telephone: (212) 555-1212
Legal status: Private
Owner/Operator Type: Owner
Owner/Op start date: Not reported
Owner/Op end date: Not reported

Handler Activities Summary:

U.S. importer of hazardous waste: No
Mixed waste (haz. and radioactive): No
Recycler of hazardous waste: No
Transporter of hazardous waste: No
Treater, storer or disposer of HW: No
Underground injection activity: No
On-site burner exemption: No
Furnace exemption: No
Used oil fuel burner: No
Used oil processor: No
Used oil refiner: No
Used oil fuel marketer to burner: No
Used oil Specification marketer: No
Used oil transfer facility: No
Used oil transporter: No

Historical Generators:

Date form received by agency: 01/01/2006
Site name: NJ BELL TELEPHONE CO
Classification: Not a generator, verified

Date form received by agency: 11/29/1982
Site name: NJ BELL TELEPHONE CO
Classification: Not a generator, verified

Map ID
Direction
Distance
Elevation

MAP FINDINGS

Site

Database(s)

EDR ID Number
EPA ID Number

NJ BELL TELEPHONE CO (Continued)

1000120787

Hazardous Waste Summary:

Waste code: D000
Waste name: Not Defined

Waste code: D001
Waste name: IGNITABLE HAZARDOUS WASTES ARE THOSE WASTES WHICH HAVE A FLASHPOINT OF LESS THAN 140 DEGREES FAHRENHEIT AS DETERMINED BY A PENSKEY-MARTENS CLOSED CUP FLASH POINT TESTER. ANOTHER METHOD OF DETERMINING THE FLASH POINT OF A WASTE IS TO REVIEW THE MATERIAL SAFETY DATA SHEET, WHICH CAN BE OBTAINED FROM THE MANUFACTURER OR DISTRIBUTOR OF THE MATERIAL. LACQUER THINNER IS AN EXAMPLE OF A COMMONLY USED SOLVENT WHICH WOULD BE CONSIDERED AS IGNITABLE HAZARDOUS WASTE.

Violation Status: No violations found

HIST SHWS:

Case Status: Active
Status Date: 9/13/2005
Case ID: 008042
Contact: Bureau of Field Operations - Northern
Sub Section Label: A: Sites with On-Site Sources of Contamination
Site Municipality: 0908
Remedial Level Code: C1
Classification exception area dt: None
Classification exception area dt: Not reported
Deed Notice Status: None
Deed Notice Date: Not reported
Engineering Control Status: None
Engineering Control Date: Not reported
National Priorities List Status: Not reported
National Priorities List Date: Not reported
X Coordinate: Not reported
Y Coordinate: Not reported
Coordinate System: Not reported

UST:

Facility ID: 008042

Contact:

Owner Name: Not Identified Not Identified
Organization: Not Identified
Contact Type(UST Reg): Facility Operator
Contact Address (UST Reg): Not reported
Contact Address 2 (UST Reg): Not reported
Conact City,St,Zip (UST Reg): Not reported

Owner Name: JOHN KOELBLE
Organization: JAMES FROLA & DELIA FROLA
Contact Type(UST Reg): Tank Owner
Contact Address (UST Reg): 163 RIVER RD
Contact Address 2 (UST Reg): Not reported
Conact City,St,Zip (UST Reg): Edgewater, NJ 07020

Tanks:

Tank Id: TANK-1

Map ID
Direction
Distance
Elevation

MAP FINDINGS

Site

Database(s)

EDR ID Number
EPA ID Number

NJ BELL TELEPHONE CO (Continued)

1000120787

Tank Number: 00A1
Tank Status: **Other**
Tank Status Date: 01/01/1972
Install Date: 01/01/1972
Tank Contents: Heating Oil (No. 2)
Tank Size: 1000
Tank Compliance: No
Overfill: No
Compliance Monitoring?: No
Overfill Protection: No
Spill Containment: No
Tank Wellhead Protection: Not reported
Tank/Pipe Construction Type: Pipe Other
Tank/Pipe Construction Type: Tank Cathodically protected steel
Tank/Pipe Monitor: Pipe None
Tank/Pipe Monitor: Tank None

Tank Id: TANK-2
Tank Number: 00E2
Tank Status: **Removed**
Tank Status Date: 01/01/1971
Install Date: 01/01/1971
Tank Contents: Unleaded Gasoline
Tank Size: 2000
Tank Compliance: No
Overfill: No
Compliance Monitoring?: No
Overfill Protection: No
Spill Containment: No
Tank Wellhead Protection: Not reported
Tank/Pipe Construction Type: Pipe Other
Tank/Pipe Construction Type: Tank Cathodically protected steel
Tank/Pipe Monitor: Pipe None
Tank/Pipe Monitor: Tank None

BROWNFIELDS:

Price: Not reported
Assessed Value: Not reported
Property Size: Unknown
Annual Taxes: Not reported
Representative Address: Not reported
Representative City/State/Zip: Not reported
Submitter Name: Not reported
Submitter Address1: Not reported
Submitter Address2: Not reported
Submitter City: Not reported
Submitte rState: Not reported
Submitter Zip: Not reported
Submitter Email: Not reported
Submitter Phone: Not reported
Transaction Type: Not reported
Transfer Type: Not reported
Site Number: 7243
X Coordinate: 632092
Y Coordinate: 716678
Coord: 632092:716678

Map ID
Direction
Distance
Elevation

MAP FINDINGS

Site

Database(s)

EDR ID Number
EPA ID Number

NJ BELL TELEPHONE CO (Continued)

1000120787

AutoID:	6087
Ownership Type:	unknown
Ownership:	DEP Case
PStatus:	DEP Case
PI Number:	008042
CSL ID Number:	Not reported
Owner Name:	Not reported
Owner Address + Owner Street:	Not reported
Owner City:	Not reported
Owner State:	Not reported
Owner Zip Code:	Not reported
Owner County:	Not reported
Owner Phone:	9999999999
Owner Fax:	9999999999
Owner Email:	Not reported
Owner Organization:	Not reported
Authorized Representative:	Not reported
Auth Rep Relation to Owner:	Not reported
Municipal Contact Name:	Not reported
Municipal Contact Street:	Not reported
Municipal Contact City:	Not reported
Municipal Contact State:	Not reported
Municipal Contact Zip Code:	Not reported
Municipal Contact Phone:	9999999999
Municipal Contact Fax:	9999999999
Municipal Contact Email:	Not reported
Department:	Not reported
Municipal Contact Title:	Not reported
Contact Relation to Owner:	Not reported
Current Zoning:	Not reported
Proposed Zoning:	Not reported
Copy of Title Insurance:	Not reported
Municode:	0908
Block:	Not reported
Lot:	Not reported
Development Plan Completed:	Unknown
Market Study Completed:	Unknown
Current Activity:	Not reported
Current Operations:	Not reported
Prior Operations:	Not reported
Deed Restrictions:	Unknown
Easements:	Unknown
Buildings:	Not reported
Condition of Buildings:	Not reported
Square Footage:	Not reported
Total Buildable Space:	Not reported
Lease Price:	Not reported
Tax Certificate:	Unknown
Tax Lien:	Unknown
Other Liens/Judgements:	No
Traffic Study:	Unknown
Road Access:	Not reported
Waterfront Access:	Unknown
Airport Access:	Unknown
Public Transportation Access:	Unknown
Major Highway Name:	Not reported
Major Highway Interchange:	Not reported

Map ID
Direction
Distance
Elevation

MAP FINDINGS

Site

Database(s)

EDR ID Number
EPA ID Number

NJ BELL TELEPHONE CO (Continued)

1000120787

Major Highway Miles Away:	Not reported
Local Highway Name:	Not reported
Local Highway Interchange:	Not reported
Local Highway Miles Away:	Not reported
Rail Type:	Not reported
Rail Name:	Not reported
Rail Station:	Not reported
Rail Miles Away:	Not reported
Public Water:	Unknown
Electric:	Unknown
Gas:	Unknown
Public Sewer:	Unknown
Telephone:	Unknown
Cable:	Unknown
Fiber Optics:	Unknown
Wetlands:	No
Sensitive Ecosystems/Habitats:	No
Endangered Species:	No
Historic/Archeological Site:	No
100 Year Flood Plain:	No
500 Year Flood Plain:	No
Environmental Report Copies:	Yes
List Containing Site:	Not reported
Preliminary Assessment:	No
Site Investigation:	No
Remedial Investigation:	No
Remedial Action Workplan:	No
Voluntary Cleanup Program:	Yes
Environmental Litigation:	No
Remediation In Progress:	Yes
Remediation Estimated Complete Date:	Not reported
Regulatory sign-off:	No
Regulatory Sign-Off Description:	Not reported
Other Incentives:	No
Low Interest Rates:	No
HDSRF Grants:	No
TIF:	No
HDSRF Loans:	No
USA Loans:	No
USA Grants:	No
Designated Redevelopment Area:	No
Environmental Opportunity Zone:	No
Tax Rebate or Abatement:	No
Empowerment Zone (Federal):	No
Urban Coordinating Council Neighborhood:	No
Enterprise Community (Federal):	No
Urban Enterprise Zone:	No
Additional Comments:	1) Assigned to Program,9/13/2005 2) C1: No Formal Design - Source Known or Identified-Potential GW Contamination established 5/22/2002
County_int_FK:	9
Municipality_int_FK:	254
Planning Area Designation:	Planning Area 1
Authorized Representative Email:	Not reported
Authorized Representative Phone:	9999999999
General Comments:	Not reported

Map ID
Direction
Distance
Elevation

MAP FINDINGS

Site

Database(s)

EDR ID Number
EPA ID Number

D7
North
< 1/8
0.070 mi.
370 ft.

61 BERGEN RIDGE RD
NORTH BERGEN, NJ 07047

Site 1 of 2 in cluster D

Relative:
Higher

EDR Historical Auto Stations:

Name: AURA CAR SERVICE INC
Year: 2007
Address: 61 BERGEN RIDGE RD

Actual:
93 ft.

EDR US Hist Auto Stat 1015573960
N/A

B8
South
< 1/8
0.074 mi.
391 ft.

1 77TH ST
NORTH BERGEN, NJ 07047

Site 3 of 3 in cluster B

Relative:
Lower

EDR Historical Auto Stations:

Name: RNF AUTO TRANSPORTATION CORP
Year: 2004
Address: 1 77TH ST

Actual:
9 ft.

EDR US Hist Auto Stat 1015114982
N/A

D9
North
< 1/8
0.086 mi.
455 ft.

STONE HEDGE OF PROJECT ASCO
8200 KENNEDY BLVD E
NORTH BERGEN TWP, NJ 07047

Site 2 of 2 in cluster D

Relative:
Higher

FINDS:

Registry ID: 110032291231

Actual:
171 ft.

Environmental Interest/Information System

NJ-NJEMS (New Jersey - New Jersey Environmental Management System).
The Department of Environmental Protection (NJDEP) manages large
databases of environmental information in this integrated system.

FINDS 1010525205
NJ SHWS N/A
NJ NJEMS

SHWS:

Site ID: 69119
Status: Closed
Home Owner: No
PI Number: G000028606

Detail As Of April 2012:

X Coord Site: Not reported
X Coord PI: Not reported
Y Coord Site: Not reported
Y Coord PI: Not reported

NJEMS:

Site Id: 69119
Municipality: NORTH BERGEN TWP
Municipality Name From Spatial Overlay: NORTH BERGEN TWP
GNIS Civil Code For Municipality: 882223
Municipal Code (NJ-1040): 0908
X Coord: 627744
Y Coord: 718778

Map ID
Direction
Distance
Elevation

MAP FINDINGS

Site

Database(s)

EDR ID Number
EPA ID Number

STONE HEDGE OF PROJECT ASCO (Continued)

1010525205

Coord System:	NJ STATE PLANE (NAD83) - USFEET
Coord Type:	Exact Address Match
Coord Orign:	DEP-GIS
State Standard Numeric Code From Spatial Overlay:	0908
Unique Feature Number For Municipality From Spatial Overlay:	Not reported
Eleven Digit Hydrologic Unit Code From Spatial Overlay):	02030103180
Fourteen Digit Hydrologic Unit Code From Spatial Overlay:	02030103180080
Watershed Management Area Number From Spatial Overlay:	05
Watershed Management Area Name From Spatial Overlay:	Hackensack, Hudson, and Pascack
Water Region Code From Spatial Overlay:	1
Water Region Name From Spatial Overlay:	Northeast
Sub Watershed Name From Overlay:	Hackensack R (Rt 3 to Bellmans Ck)
Watershed Name From Spatial Overlay:	Hackensack R (below/incl Hirshfeld Bk)

**10
SE
< 1/8
0.087 mi.
462 ft.**

**HALF MOON HARBOR
MARINE RD
NORTH BERGEN TWP, NJ 07047**

**FINDS
NJ SHWS
NJ HIST HWS
NJ ENG CONTROLS
NJ BROWNFIELDS
NJ NJEMS**

**1007002965
N/A**

**Relative:
Lower**

FINDS:

**Actual:
2 ft.**

Registry ID: 110030719854

Environmental Interest/Information System
NJ-NJEMS (New Jersey - New Jersey Environmental Management System).
The Department of Environmental Protection (NJDEP) manages large
databases of environmental information in this integrated system.

SHWS:

Site ID:	69178
Status:	Active
Home Owner:	No
PI Number:	G000028854

Detail As Of April 2012:

X Coord Site:	632017
X Coord PI:	632017
Y Coord Site:	715518
Y Coord PI:	715518

HIST SHWS:

Case Status:	Active
Status Date:	6/20/1996
Case ID:	G000028854
Contact:	Bureau of Field Operations - Northern
Sub Section Label:	A: Sites with On-Site Sources of Contamination
Site Municipality:	0908
Remedial Level Code:	C1
Classification exception area dt:	None
Classification exception area dt:	Not reported
Deed Notice Status:	None
Deed Notice Date:	Not reported
Engineering Control Status:	None
Engineering Control Date:	Not reported

Map ID
Direction
Distance
Elevation

MAP FINDINGS

Site

Database(s)

EDR ID Number
EPA ID Number

HALF MOON HARBOR (Continued)

1007002965

National Priorities List Status: Not reported
National Priorities List Date: Not reported
X Coordinate: 632017
Y Coordinate: 715518
Coordinate System: NJ State Plane (NAD83) - USFEET

NJ ENGINEERING CONTROLS:

Site ID: 69178
Pi Number: G000028854
Pi Name: HALF MOON HARBOR
Owner Name: Albom, Richard
DER Filed Date: 07/20/1995
DER Lifted Date: Not reported
Der Deed Usage (si): Restricted
Deed Specific Requirement: Asphalt Cap
Deeds Parameter Desc: Arsenic
Deeds Depth: 4.00
Comments: Block 438A

Site ID: 69178
Pi Number: G000028854
Pi Name: HALF MOON HARBOR
Owner Name: Albom, Richard
DER Filed Date: 07/20/1995
DER Lifted Date: Not reported
Der Deed Usage (si): Restricted
Deed Specific Requirement: Asphalt Cap
Deeds Parameter Desc: Barium
Deeds Depth: 4.00
Comments: Block 438A

Site ID: 69178
Pi Number: G000028854
Pi Name: HALF MOON HARBOR
Owner Name: Albom, Richard
DER Filed Date: 07/20/1995
DER Lifted Date: Not reported
Der Deed Usage (si): Restricted
Deed Specific Requirement: Asphalt Cap
Deeds Parameter Desc: Copper
Deeds Depth: 4.00
Comments: Block 438A

Site ID: 69178
Pi Number: G000028854
Pi Name: HALF MOON HARBOR
Owner Name: Albom, Richard
DER Filed Date: 07/20/1995
DER Lifted Date: Not reported
Der Deed Usage (si): Restricted
Deed Specific Requirement: Asphalt Cap
Deeds Parameter Desc: Lead
Deeds Depth: 4.00
Comments: Block 438A

Site ID: 69178
Pi Number: G000028854

Map ID
Direction
Distance
Elevation

MAP FINDINGS

Site

Database(s)

EDR ID Number
EPA ID Number

HALF MOON HARBOR (Continued)

1007002965

PI Name: HALF MOON HARBOR
Owner Name: Albom, Richard
DER Filed Date: 07/20/1995
DER Lifted Date: Not reported
Der Deed Usage (si): Restricted
Deed Specific Requirement: Asphalt Cap
Deeds Parameter Desc: Zinc
Deeds Depth: 4.00
Comments: Block 438A

Site ID: 69178
Pi Number: G000028854
PI Name: HALF MOON HARBOR
Owner Name: Albom, Richard
DER Filed Date: 07/20/1995
DER Lifted Date: Not reported
Der Deed Usage (si): Restricted
Deed Specific Requirement: Concrete Cap
Deeds Parameter Desc: Arsenic
Deeds Depth: 4.00
Comments: Block 438A

Site ID: 69178
Pi Number: G000028854
PI Name: HALF MOON HARBOR
Owner Name: Albom, Richard
DER Filed Date: 07/20/1995
DER Lifted Date: Not reported
Der Deed Usage (si): Restricted
Deed Specific Requirement: Concrete Cap
Deeds Parameter Desc: Barium
Deeds Depth: 4.00
Comments: Block 438A

Site ID: 69178
Pi Number: G000028854
PI Name: HALF MOON HARBOR
Owner Name: Albom, Richard
DER Filed Date: 07/20/1995
DER Lifted Date: Not reported
Der Deed Usage (si): Restricted
Deed Specific Requirement: Concrete Cap
Deeds Parameter Desc: Copper
Deeds Depth: 4.00
Comments: Block 438A

Site ID: 69178
Pi Number: G000028854
PI Name: HALF MOON HARBOR
Owner Name: Albom, Richard
DER Filed Date: 07/20/1995
DER Lifted Date: Not reported
Der Deed Usage (si): Restricted
Deed Specific Requirement: Concrete Cap
Deeds Parameter Desc: Lead
Deeds Depth: 4.00
Comments: Block 438A

Map ID
Direction
Distance
Elevation

MAP FINDINGS

Site

Database(s)

EDR ID Number
EPA ID Number

HALF MOON HARBOR (Continued)

1007002965

Site ID: 69178
Pi Number: G000028854
Pi Name: HALF MOON HARBOR
Owner Name: Albom, Richard
DER Filed Date: 07/20/1995
DER Lifted Date: Not reported
Der Deed Usage (si): Restricted
Deed Specific Requirement: Concrete Cap
Deeds Parameter Desc: Zinc
Deeds Depth: 4.00
Comments: Block 438A

Site ID: 69178
Pi Number: G000028854
Pi Name: HALF MOON HARBOR
Owner Name: Albom, Richard
DER Filed Date: 07/20/1995
DER Lifted Date: Not reported
Der Deed Usage (si): Restricted
Deed Specific Requirement: Slab
Deeds Parameter Desc: Arsenic
Deeds Depth: 4.00
Comments: Block 438A

Site ID: 69178
Pi Number: G000028854
Pi Name: HALF MOON HARBOR
Owner Name: Albom, Richard
DER Filed Date: 07/20/1995
DER Lifted Date: Not reported
Der Deed Usage (si): Restricted
Deed Specific Requirement: Slab
Deeds Parameter Desc: Barium
Deeds Depth: 4.00
Comments: Block 438A

Site ID: 69178
Pi Number: G000028854
Pi Name: HALF MOON HARBOR
Owner Name: Albom, Richard
DER Filed Date: 07/20/1995
DER Lifted Date: Not reported
Der Deed Usage (si): Restricted
Deed Specific Requirement: Slab
Deeds Parameter Desc: Copper
Deeds Depth: 4.00
Comments: Block 438A

Site ID: 69178
Pi Number: G000028854
Pi Name: HALF MOON HARBOR
Owner Name: Albom, Richard
DER Filed Date: 07/20/1995
DER Lifted Date: Not reported
Der Deed Usage (si): Restricted
Deed Specific Requirement: Slab
Deeds Parameter Desc: Lead

Map ID
Direction
Distance
Elevation

MAP FINDINGS

Site

Database(s)

EDR ID Number
EPA ID Number

HALF MOON HARBOR (Continued)

1007002965

Deeds Depth: 4.00
Comments: Block 438A

Site ID: 69178
Pi Number: G000028854
Pi Name: HALF MOON HARBOR
Owner Name: Albom, Richard
DER Filed Date: 07/20/1995
DER Lifted Date: Not reported
Der Deed Usage (si): Restricted
Deed Specific Requirement: Slab
Deeds Parameter Desc: Zinc
Deeds Depth: 4.00
Comments: Block 438A

Site ID: 69178
Pi Number: G000028854
Pi Name: HALF MOON HARBOR
Owner Name: Albom, Richard
DER Filed Date: 07/20/1995
DER Lifted Date: Not reported
Der Deed Usage (si): Restricted
Deed Specific Requirement: Soil
Deeds Parameter Desc: Arsenic
Deeds Depth: 4.00
Comments: Block 438A

Site ID: 69178
Pi Number: G000028854
Pi Name: HALF MOON HARBOR
Owner Name: Albom, Richard
DER Filed Date: 07/20/1995
DER Lifted Date: Not reported
Der Deed Usage (si): Restricted
Deed Specific Requirement: Soil
Deeds Parameter Desc: Barium
Deeds Depth: 4.00
Comments: Block 438A

Site ID: 69178
Pi Number: G000028854
Pi Name: HALF MOON HARBOR
Owner Name: Albom, Richard
DER Filed Date: 07/20/1995
DER Lifted Date: Not reported
Der Deed Usage (si): Restricted
Deed Specific Requirement: Soil
Deeds Parameter Desc: Copper
Deeds Depth: 4.00
Comments: Block 438A

Site ID: 69178
Pi Number: G000028854
Pi Name: HALF MOON HARBOR
Owner Name: Albom, Richard
DER Filed Date: 07/20/1995
DER Lifted Date: Not reported

Map ID
Direction
Distance
Elevation

MAP FINDINGS

Site

Database(s)

EDR ID Number
EPA ID Number

HALF MOON HARBOR (Continued)

1007002965

Der Deed Usage (si): Restricted
Deed Specific Requirement: Soil
Deeds Parameter Desc: Lead
Deeds Depth: 4.00
Comments: Block 438A

Site ID: 69178
Pi Number: G000028854
Pi Name: HALF MOON HARBOR
Owner Name: Albom, Richard
DER Filed Date: 07/20/1995
DER Lifted Date: Not reported
Der Deed Usage (si): Restricted
Deed Specific Requirement: Soil
Deeds Parameter Desc: Zinc
Deeds Depth: 4.00
Comments: Block 438A

Site ID: 69178
Pi Number: G000028854
Pi Name: HALF MOON HARBOR
Owner Name: Albom, Richard
DER Filed Date: 02/04/1997
DER Lifted Date: Not reported
Der Deed Usage (si): Restricted
Deed Specific Requirement: Asphalt Cap
Deeds Parameter Desc: Benzo(a)anthracene
Deeds Depth: 4.50
Comments: Not reported

Site ID: 69178
Pi Number: G000028854
Pi Name: HALF MOON HARBOR
Owner Name: Albom, Richard
DER Filed Date: 02/04/1997
DER Lifted Date: Not reported
Der Deed Usage (si): Restricted
Deed Specific Requirement: Asphalt Cap
Deeds Parameter Desc: Benzo(a)pyrene
Deeds Depth: 4.50
Comments: Not reported

Site ID: 69178
Pi Number: G000028854
Pi Name: HALF MOON HARBOR
Owner Name: Albom, Richard
DER Filed Date: 02/04/1997
DER Lifted Date: Not reported
Der Deed Usage (si): Restricted
Deed Specific Requirement: Asphalt Cap
Deeds Parameter Desc: Benzo(b)fluoranthene
Deeds Depth: 4.50
Comments: Not reported

Site ID: 69178
Pi Number: G000028854
Pi Name: HALF MOON HARBOR

Map ID
Direction
Distance
Elevation

MAP FINDINGS

Site

Database(s)

EDR ID Number
EPA ID Number

HALF MOON HARBOR (Continued)

1007002965

Owner Name: Albom, Richard
DER Filed Date: 02/04/1997
DER Lifted Date: Not reported
Der Deed Usage (si): Restricted
Deed Specific Requirement: Asphalt Cap
Deeds Parameter Desc: Benzo(k)fluoranthene
Deeds Depth: 4.50
Comments: Not reported

Site ID: 69178
Pi Number: G000028854
Pi Name: HALF MOON HARBOR
Owner Name: Albom, Richard
DER Filed Date: 02/04/1997
DER Lifted Date: Not reported
Der Deed Usage (si): Restricted
Deed Specific Requirement: Asphalt Cap
Deeds Parameter Desc: Cadmium
Deeds Depth: 4.50
Comments: Not reported

Site ID: 69178
Pi Number: G000028854
Pi Name: HALF MOON HARBOR
Owner Name: Albom, Richard
DER Filed Date: 02/04/1997
DER Lifted Date: Not reported
Der Deed Usage (si): Restricted
Deed Specific Requirement: Asphalt Cap
Deeds Parameter Desc: Chrysene
Deeds Depth: 4.50
Comments: Not reported

Site ID: 69178
Pi Number: G000028854
Pi Name: HALF MOON HARBOR
Owner Name: Albom, Richard
DER Filed Date: 02/04/1997
DER Lifted Date: Not reported
Der Deed Usage (si): Restricted
Deed Specific Requirement: Asphalt Cap
Deeds Parameter Desc: Dibenzo(a,h)anthracene
Deeds Depth: 4.50
Comments: Not reported

Site ID: 69178
Pi Number: G000028854
Pi Name: HALF MOON HARBOR
Owner Name: Albom, Richard
DER Filed Date: 02/04/1997
DER Lifted Date: Not reported
Der Deed Usage (si): Restricted
Deed Specific Requirement: Asphalt Cap
Deeds Parameter Desc: Hexachlorobenzene
Deeds Depth: 4.50
Comments: Not reported

Map ID
Direction
Distance
Elevation

MAP FINDINGS

Site

Database(s)

EDR ID Number
EPA ID Number

HALF MOON HARBOR (Continued)

1007002965

Site ID: 69178
Pi Number: G000028854
Pi Name: HALF MOON HARBOR
Owner Name: Albom, Richard
DER Filed Date: 02/04/1997
DER Lifted Date: Not reported
Der Deed Usage (si): Restricted
Deed Specific Requirement: Asphalt Cap
Deeds Parameter Desc: Indeno(1,2,3-cd)pyrene
Deeds Depth: 4.50
Comments: Not reported

Site ID: 69178
Pi Number: G000028854
Pi Name: HALF MOON HARBOR
Owner Name: Albom, Richard
DER Filed Date: 02/04/1997
DER Lifted Date: Not reported
Der Deed Usage (si): Restricted
Deed Specific Requirement: Asphalt Cap
Deeds Parameter Desc: Lead
Deeds Depth: 4.50
Comments: Not reported

Site ID: 69178
Pi Number: G000028854
Pi Name: HALF MOON HARBOR
Owner Name: Albom, Richard
DER Filed Date: 02/04/1997
DER Lifted Date: Not reported
Der Deed Usage (si): Restricted
Deed Specific Requirement: Slab
Deeds Parameter Desc: Benzo(a)anthracene
Deeds Depth: 4.50
Comments: Not reported

Site ID: 69178
Pi Number: G000028854
Pi Name: HALF MOON HARBOR
Owner Name: Albom, Richard
DER Filed Date: 02/04/1997
DER Lifted Date: Not reported
Der Deed Usage (si): Restricted
Deed Specific Requirement: Slab
Deeds Parameter Desc: Benzo(a)pyrene
Deeds Depth: 4.50
Comments: Not reported

Site ID: 69178
Pi Number: G000028854
Pi Name: HALF MOON HARBOR
Owner Name: Albom, Richard
DER Filed Date: 02/04/1997
DER Lifted Date: Not reported
Der Deed Usage (si): Restricted
Deed Specific Requirement: Slab
Deeds Parameter Desc: Benzo(b)fluoranthene

Map ID
Direction
Distance
Elevation

MAP FINDINGS

Site

Database(s)

EDR ID Number
EPA ID Number

HALF MOON HARBOR (Continued)

1007002965

Deeds Depth: 4.50
Comments: Not reported

Site ID: 69178
Pi Number: G000028854
Pi Name: HALF MOON HARBOR
Owner Name: Albom, Richard
DER Filed Date: 02/04/1997
DER Lifted Date: Not reported
Der Deed Usage (si): Restricted
Deed Specific Requirement: Slab
Deeds Parameter Desc: Benzo(k)fluoranthene
Deeds Depth: 4.50
Comments: Not reported

Site ID: 69178
Pi Number: G000028854
Pi Name: HALF MOON HARBOR
Owner Name: Albom, Richard
DER Filed Date: 02/04/1997
DER Lifted Date: Not reported
Der Deed Usage (si): Restricted
Deed Specific Requirement: Slab
Deeds Parameter Desc: Cadmium
Deeds Depth: 4.50
Comments: Not reported

Site ID: 69178
Pi Number: G000028854
Pi Name: HALF MOON HARBOR
Owner Name: Albom, Richard
DER Filed Date: 02/04/1997
DER Lifted Date: Not reported
Der Deed Usage (si): Restricted
Deed Specific Requirement: Slab
Deeds Parameter Desc: Chrysene
Deeds Depth: 4.50
Comments: Not reported

Site ID: 69178
Pi Number: G000028854
Pi Name: HALF MOON HARBOR
Owner Name: Albom, Richard
DER Filed Date: 02/04/1997
DER Lifted Date: Not reported
Der Deed Usage (si): Restricted
Deed Specific Requirement: Slab
Deeds Parameter Desc: Dibenzo(a,h)anthracene
Deeds Depth: 4.50
Comments: Not reported

Site ID: 69178
Pi Number: G000028854
Pi Name: HALF MOON HARBOR
Owner Name: Albom, Richard
DER Filed Date: 02/04/1997
DER Lifted Date: Not reported

Map ID
Direction
Distance
Elevation

MAP FINDINGS

Site

Database(s)

EDR ID Number
EPA ID Number

HALF MOON HARBOR (Continued)

1007002965

Der Deed Usage (si): Restricted
Deed Specific Requirement: Slab
Deeds Parameter Desc: Hexachlorobenzene
Deeds Depth: 4.50
Comments: Not reported

Site ID: 69178
Pi Number: G000028854
Pi Name: HALF MOON HARBOR
Owner Name: Albom, Richard
DER Filed Date: 02/04/1997
DER Lifted Date: Not reported
Der Deed Usage (si): Restricted
Deed Specific Requirement: Slab
Deeds Parameter Desc: Indeno(1,2,3-cd)pyrene
Deeds Depth: 4.50
Comments: Not reported

Site ID: 69178
Pi Number: G000028854
Pi Name: HALF MOON HARBOR
Owner Name: Albom, Richard
DER Filed Date: 02/04/1997
DER Lifted Date: Not reported
Der Deed Usage (si): Restricted
Deed Specific Requirement: Slab
Deeds Parameter Desc: Lead
Deeds Depth: 4.50
Comments: Not reported

Site ID: 69178
Pi Number: G000028854
Pi Name: HALF MOON HARBOR
Owner Name: Albom, Richard
DER Filed Date: 02/04/1997
DER Lifted Date: Not reported
Der Deed Usage (si): Restricted
Deed Specific Requirement: Soil
Deeds Parameter Desc: Benzo(a)anthracene
Deeds Depth: 4.50
Comments: Not reported

Site ID: 69178
Pi Number: G000028854
Pi Name: HALF MOON HARBOR
Owner Name: Albom, Richard
DER Filed Date: 02/04/1997
DER Lifted Date: Not reported
Der Deed Usage (si): Restricted
Deed Specific Requirement: Soil
Deeds Parameter Desc: Benzo(a)pyrene
Deeds Depth: 4.50
Comments: Not reported

Site ID: 69178
Pi Number: G000028854
Pi Name: HALF MOON HARBOR

Map ID
Direction
Distance
Elevation

MAP FINDINGS

Site

Database(s)

EDR ID Number
EPA ID Number

HALF MOON HARBOR (Continued)

1007002965

Owner Name: Albom, Richard
DER Filed Date: 02/04/1997
DER Lifted Date: Not reported
Der Deed Usage (si): Restricted
Deed Specific Requirement: Soil
Deeds Parameter Desc: Benzo(b)fluoranthene
Deeds Depth: 4.50
Comments: Not reported

Site ID: 69178
Pi Number: G000028854
Pi Name: HALF MOON HARBOR
Owner Name: Albom, Richard
DER Filed Date: 02/04/1997
DER Lifted Date: Not reported
Der Deed Usage (si): Restricted
Deed Specific Requirement: Soil
Deeds Parameter Desc: Benzo(k)fluoranthene
Deeds Depth: 4.50
Comments: Not reported

Site ID: 69178
Pi Number: G000028854
Pi Name: HALF MOON HARBOR
Owner Name: Albom, Richard
DER Filed Date: 02/04/1997
DER Lifted Date: Not reported
Der Deed Usage (si): Restricted
Deed Specific Requirement: Soil
Deeds Parameter Desc: Cadmium
Deeds Depth: 4.50
Comments: Not reported

Site ID: 69178
Pi Number: G000028854
Pi Name: HALF MOON HARBOR
Owner Name: Albom, Richard
DER Filed Date: 02/04/1997
DER Lifted Date: Not reported
Der Deed Usage (si): Restricted
Deed Specific Requirement: Soil
Deeds Parameter Desc: Chrysene
Deeds Depth: 4.50
Comments: Not reported

Site ID: 69178
Pi Number: G000028854
Pi Name: HALF MOON HARBOR
Owner Name: Albom, Richard
DER Filed Date: 02/04/1997
DER Lifted Date: Not reported
Der Deed Usage (si): Restricted
Deed Specific Requirement: Soil
Deeds Parameter Desc: Dibenzo(a,h)anthracene
Deeds Depth: 4.50
Comments: Not reported

Map ID
Direction
Distance
Elevation

MAP FINDINGS

Site

Database(s)

EDR ID Number
EPA ID Number

HALF MOON HARBOR (Continued)

1007002965

Site ID: 69178
Pi Number: G000028854
Pi Name: HALF MOON HARBOR
Owner Name: Albom, Richard
DER Filed Date: 02/04/1997
DER Lifted Date: Not reported
Der Deed Usage (si): Restricted
Deed Specific Requirement: Soil
Deeds Parameter Desc: Hexachlorobenzene
Deeds Depth: 4.50
Comments: Not reported

Site ID: 69178
Pi Number: G000028854
Pi Name: HALF MOON HARBOR
Owner Name: Albom, Richard
DER Filed Date: 02/04/1997
DER Lifted Date: Not reported
Der Deed Usage (si): Restricted
Deed Specific Requirement: Soil
Deeds Parameter Desc: Indeno(1,2,3-cd)pyrene
Deeds Depth: 4.50
Comments: Not reported

Site ID: 69178
Pi Number: G000028854
Pi Name: HALF MOON HARBOR
Owner Name: Albom, Richard
DER Filed Date: 02/04/1997
DER Lifted Date: Not reported
Der Deed Usage (si): Restricted
Deed Specific Requirement: Soil
Deeds Parameter Desc: Lead
Deeds Depth: 4.50
Comments: Not reported

Site ID: 69178
Pi Number: G000028854
Pi Name: HALF MOON HARBOR
Owner Name: Albom, Richard
DER Filed Date: 03/25/1997
DER Lifted Date: Not reported
Der Deed Usage (si): Restricted
Deed Specific Requirement: Concrete Cap
Deeds Parameter Desc: Benzo(a)anthracene
Deeds Depth: 4.00
Comments: Block 438

Site ID: 69178
Pi Number: G000028854
Pi Name: HALF MOON HARBOR
Owner Name: Albom, Richard
DER Filed Date: 03/25/1997
DER Lifted Date: Not reported
Der Deed Usage (si): Restricted
Deed Specific Requirement: Concrete Cap
Deeds Parameter Desc: Benzo(a)pyrene

Map ID
Direction
Distance
Elevation

MAP FINDINGS

Site

Database(s)

EDR ID Number
EPA ID Number

HALF MOON HARBOR (Continued)

1007002965

Deeds Depth: 4.00
Comments: Block 438

Site ID: 69178
Pi Number: G000028854
Pi Name: HALF MOON HARBOR
Owner Name: Albom, Richard
DER Filed Date: 03/25/1997
DER Lifted Date: Not reported
Der Deed Usage (si): Restricted
Deed Specific Requirement: Concrete Cap
Deeds Parameter Desc: Benzo(b)fluoranthene
Deeds Depth: 4.00
Comments: Block 438

Site ID: 69178
Pi Number: G000028854
Pi Name: HALF MOON HARBOR
Owner Name: Albom, Richard
DER Filed Date: 03/25/1997
DER Lifted Date: Not reported
Der Deed Usage (si): Restricted
Deed Specific Requirement: Concrete Cap
Deeds Parameter Desc: Benzo(k)fluoranthene
Deeds Depth: 4.00
Comments: Block 438

Site ID: 69178
Pi Number: G000028854
Pi Name: HALF MOON HARBOR
Owner Name: Albom, Richard
DER Filed Date: 03/25/1997
DER Lifted Date: Not reported
Der Deed Usage (si): Restricted
Deed Specific Requirement: Concrete Cap
Deeds Parameter Desc: Cadmium
Deeds Depth: 4.00
Comments: Block 438

Site ID: 69178
Pi Number: G000028854
Pi Name: HALF MOON HARBOR
Owner Name: Albom, Richard
DER Filed Date: 03/25/1997
DER Lifted Date: Not reported
Der Deed Usage (si): Restricted
Deed Specific Requirement: Concrete Cap
Deeds Parameter Desc: Chrysene
Deeds Depth: 4.00
Comments: Block 438

Site ID: 69178
Pi Number: G000028854
Pi Name: HALF MOON HARBOR
Owner Name: Albom, Richard
DER Filed Date: 03/25/1997
DER Lifted Date: Not reported

Map ID
Direction
Distance
Elevation

MAP FINDINGS

Site

Database(s)

EDR ID Number
EPA ID Number

HALF MOON HARBOR (Continued)

1007002965

Der Deed Usage (si): Restricted
Deed Specific Requirement: Concrete Cap
Deeds Parameter Desc: Dibenzo(a,h)anthracene
Deeds Depth: 4.00
Comments: Block 438

Site ID: 69178
Pi Number: G000028854
Pi Name: HALF MOON HARBOR
Owner Name: Albom, Richard
DER Filed Date: 03/25/1997
DER Lifted Date: Not reported
Der Deed Usage (si): Restricted
Deed Specific Requirement: Concrete Cap
Deeds Parameter Desc: Hexachlorobenzene
Deeds Depth: 4.00
Comments: Block 438

Site ID: 69178
Pi Number: G000028854
Pi Name: HALF MOON HARBOR
Owner Name: Albom, Richard
DER Filed Date: 03/25/1997
DER Lifted Date: Not reported
Der Deed Usage (si): Restricted
Deed Specific Requirement: Concrete Cap
Deeds Parameter Desc: Indeno(1,2,3-cd)pyrene
Deeds Depth: 4.00
Comments: Block 438

Site ID: 69178
Pi Number: G000028854
Pi Name: HALF MOON HARBOR
Owner Name: Albom, Richard
DER Filed Date: 03/25/1997
DER Lifted Date: Not reported
Der Deed Usage (si): Restricted
Deed Specific Requirement: Concrete Cap
Deeds Parameter Desc: Lead
Deeds Depth: 4.00
Comments: Block 438

Site ID: 69178
Pi Number: G000028854
Pi Name: HALF MOON HARBOR
Owner Name: Albom, Richard
DER Filed Date: 03/25/1997
DER Lifted Date: Not reported
Der Deed Usage (si): Restricted
Deed Specific Requirement: Concrete Cap
Deeds Parameter Desc: Thallium
Deeds Depth: 4.00
Comments: Block 438

Site ID: 69178
Pi Number: G000028854
Pi Name: HALF MOON HARBOR

Map ID
Direction
Distance
Elevation

MAP FINDINGS

Site

Database(s)

EDR ID Number
EPA ID Number

HALF MOON HARBOR (Continued)

1007002965

Owner Name: Albom, Richard
DER Filed Date: 03/25/1997
DER Lifted Date: Not reported
Der Deed Usage (si): Restricted
Deed Specific Requirement: Slab
Deeds Parameter Desc: Benzo(a)anthracene
Deeds Depth: 4.00
Comments: Block 438

Site ID: 69178
Pi Number: G000028854
Pi Name: HALF MOON HARBOR
Owner Name: Albom, Richard
DER Filed Date: 03/25/1997
DER Lifted Date: Not reported
Der Deed Usage (si): Restricted
Deed Specific Requirement: Slab
Deeds Parameter Desc: Benzo(a)pyrene
Deeds Depth: 4.00
Comments: Block 438

Site ID: 69178
Pi Number: G000028854
Pi Name: HALF MOON HARBOR
Owner Name: Albom, Richard
DER Filed Date: 03/25/1997
DER Lifted Date: Not reported
Der Deed Usage (si): Restricted
Deed Specific Requirement: Slab
Deeds Parameter Desc: Benzo(b)fluoranthene
Deeds Depth: 4.00
Comments: Block 438

Site ID: 69178
Pi Number: G000028854
Pi Name: HALF MOON HARBOR
Owner Name: Albom, Richard
DER Filed Date: 03/25/1997
DER Lifted Date: Not reported
Der Deed Usage (si): Restricted
Deed Specific Requirement: Slab
Deeds Parameter Desc: Benzo(k)fluoranthene
Deeds Depth: 4.00
Comments: Block 438

Site ID: 69178
Pi Number: G000028854
Pi Name: HALF MOON HARBOR
Owner Name: Albom, Richard
DER Filed Date: 03/25/1997
DER Lifted Date: Not reported
Der Deed Usage (si): Restricted
Deed Specific Requirement: Slab
Deeds Parameter Desc: Cadmium
Deeds Depth: 4.00
Comments: Block 438

Map ID
Direction
Distance
Elevation

MAP FINDINGS

Site

Database(s)

EDR ID Number
EPA ID Number

HALF MOON HARBOR (Continued)

1007002965

Site ID: 69178
Pi Number: G000028854
Pi Name: HALF MOON HARBOR
Owner Name: Albom, Richard
DER Filed Date: 03/25/1997
DER Lifted Date: Not reported
Der Deed Usage (si): Restricted
Deed Specific Requirement: Slab
Deeds Parameter Desc: Chrysene
Deeds Depth: 4.00
Comments: Block 438

Site ID: 69178
Pi Number: G000028854
Pi Name: HALF MOON HARBOR
Owner Name: Albom, Richard
DER Filed Date: 03/25/1997
DER Lifted Date: Not reported
Der Deed Usage (si): Restricted
Deed Specific Requirement: Slab
Deeds Parameter Desc: Dibenzo(a,h)anthracene
Deeds Depth: 4.00
Comments: Block 438

Site ID: 69178
Pi Number: G000028854
Pi Name: HALF MOON HARBOR
Owner Name: Albom, Richard
DER Filed Date: 03/25/1997
DER Lifted Date: Not reported
Der Deed Usage (si): Restricted
Deed Specific Requirement: Slab
Deeds Parameter Desc: Hexachlorobenzene
Deeds Depth: 4.00
Comments: Block 438

Site ID: 69178
Pi Number: G000028854
Pi Name: HALF MOON HARBOR
Owner Name: Albom, Richard
DER Filed Date: 03/25/1997
DER Lifted Date: Not reported
Der Deed Usage (si): Restricted
Deed Specific Requirement: Slab
Deeds Parameter Desc: Indeno(1,2,3-cd)pyrene
Deeds Depth: 4.00
Comments: Block 438

Site ID: 69178
Pi Number: G000028854
Pi Name: HALF MOON HARBOR
Owner Name: Albom, Richard
DER Filed Date: 03/25/1997
DER Lifted Date: Not reported
Der Deed Usage (si): Restricted
Deed Specific Requirement: Slab
Deeds Parameter Desc: Lead

Map ID
Direction
Distance
Elevation

MAP FINDINGS

Site

Database(s)

EDR ID Number
EPA ID Number

HALF MOON HARBOR (Continued)

1007002965

Deeds Depth: 4.00
Comments: Block 438

Site ID: 69178
Pi Number: G000028854
Pi Name: HALF MOON HARBOR
Owner Name: Albom, Richard
DER Filed Date: 03/25/1997
DER Lifted Date: Not reported
Der Deed Usage (si): Restricted
Deed Specific Requirement: Slab
Deeds Parameter Desc: Thallium
Deeds Depth: 4.00
Comments: Block 438

Site ID: 69178
Pi Number: G000028854
Pi Name: HALF MOON HARBOR
Owner Name: Albom, Richard
DER Filed Date: 03/25/1997
DER Lifted Date: Not reported
Der Deed Usage (si): Restricted
Deed Specific Requirement: Soil
Deeds Parameter Desc: Benzo(a)anthracene
Deeds Depth: 4.00
Comments: Block 438

Site ID: 69178
Pi Number: G000028854
Pi Name: HALF MOON HARBOR
Owner Name: Albom, Richard
DER Filed Date: 03/25/1997
DER Lifted Date: Not reported
Der Deed Usage (si): Restricted
Deed Specific Requirement: Soil
Deeds Parameter Desc: Benzo(a)pyrene
Deeds Depth: 4.00
Comments: Block 438

Site ID: 69178
Pi Number: G000028854
Pi Name: HALF MOON HARBOR
Owner Name: Albom, Richard
DER Filed Date: 03/25/1997
DER Lifted Date: Not reported
Der Deed Usage (si): Restricted
Deed Specific Requirement: Soil
Deeds Parameter Desc: Benzo(b)fluoranthene
Deeds Depth: 4.00
Comments: Block 438

Site ID: 69178
Pi Number: G000028854
Pi Name: HALF MOON HARBOR
Owner Name: Albom, Richard
DER Filed Date: 03/25/1997
DER Lifted Date: Not reported

Map ID
Direction
Distance
Elevation

MAP FINDINGS

Site

Database(s)

EDR ID Number
EPA ID Number

HALF MOON HARBOR (Continued)

1007002965

Der Deed Usage (si): Restricted
Deed Specific Requirement: Soil
Deeds Parameter Desc: Benzo(k)fluoranthene
Deeds Depth: 4.00
Comments: Block 438

Site ID: 69178
Pi Number: G000028854
Pi Name: HALF MOON HARBOR
Owner Name: Albom, Richard
DER Filed Date: 03/25/1997
DER Lifted Date: Not reported
Der Deed Usage (si): Restricted
Deed Specific Requirement: Soil
Deeds Parameter Desc: Cadmium
Deeds Depth: 4.00
Comments: Block 438

Site ID: 69178
Pi Number: G000028854
Pi Name: HALF MOON HARBOR
Owner Name: Albom, Richard
DER Filed Date: 03/25/1997
DER Lifted Date: Not reported
Der Deed Usage (si): Restricted
Deed Specific Requirement: Soil
Deeds Parameter Desc: Chrysene
Deeds Depth: 4.00
Comments: Block 438

Site ID: 69178
Pi Number: G000028854
Pi Name: HALF MOON HARBOR
Owner Name: Albom, Richard
DER Filed Date: 03/25/1997
DER Lifted Date: Not reported
Der Deed Usage (si): Restricted
Deed Specific Requirement: Soil
Deeds Parameter Desc: Dibenzo(a,h)anthracene
Deeds Depth: 4.00
Comments: Block 438

Site ID: 69178
Pi Number: G000028854
Pi Name: HALF MOON HARBOR
Owner Name: Albom, Richard
DER Filed Date: 03/25/1997
DER Lifted Date: Not reported
Der Deed Usage (si): Restricted
Deed Specific Requirement: Soil
Deeds Parameter Desc: Hexachlorobenzene
Deeds Depth: 4.00
Comments: Block 438

Site ID: 69178
Pi Number: G000028854
Pi Name: HALF MOON HARBOR

Map ID
Direction
Distance
Elevation

MAP FINDINGS

Site

Database(s)

EDR ID Number
EPA ID Number

HALF MOON HARBOR (Continued)

1007002965

Owner Name: Albom, Richard
DER Filed Date: 03/25/1997
DER Lifted Date: Not reported
Der Deed Usage (si): Restricted
Deed Specific Requirement: Soil
Deeds Parameter Desc: Indeno(1,2,3-cd)pyrene
Deeds Depth: 4.00
Comments: Block 438

Site ID: 69178
Pi Number: G000028854
Pi Name: HALF MOON HARBOR
Owner Name: Albom, Richard
DER Filed Date: 03/25/1997
DER Lifted Date: Not reported
Der Deed Usage (si): Restricted
Deed Specific Requirement: Soil
Deeds Parameter Desc: Lead
Deeds Depth: 4.00
Comments: Block 438

Site ID: 69178
Pi Number: G000028854
Pi Name: HALF MOON HARBOR
Owner Name: Albom, Richard
DER Filed Date: 03/25/1997
DER Lifted Date: Not reported
Der Deed Usage (si): Restricted
Deed Specific Requirement: Soil
Deeds Parameter Desc: Thallium
Deeds Depth: 4.00
Comments: Block 438

Site ID: 69178
Pi Number: G000028854
Pi Name: HALF MOON HARBOR
Owner Name: Albom, Richard
DER Filed Date: 11/07/2001
DER Lifted Date: Not reported
Der Deed Usage (si): Restricted
Deed Specific Requirement: Concrete Cap
Deeds Parameter Desc: Arsenic
Deeds Depth: 2.00
Comments: Not reported

Site ID: 69178
Pi Number: G000028854
Pi Name: HALF MOON HARBOR
Owner Name: Albom, Richard
DER Filed Date: 11/07/2001
DER Lifted Date: Not reported
Der Deed Usage (si): Restricted
Deed Specific Requirement: Concrete Cap
Deeds Parameter Desc: Arsenic
Deeds Depth: 2.00
Comments: Not reported

Map ID
Direction
Distance
Elevation

MAP FINDINGS

Site

Database(s)

EDR ID Number
EPA ID Number

HALF MOON HARBOR (Continued)

1007002965

Site ID: 69178
Pi Number: G000028854
Pi Name: HALF MOON HARBOR
Owner Name: Albom, Richard
DER Filed Date: 11/07/2001
DER Lifted Date: Not reported
Der Deed Usage (si): Restricted
Deed Specific Requirement: Concrete Cap
Deeds Parameter Desc: Barium
Deeds Depth: 2.00
Comments: Not reported

Site ID: 69178
Pi Number: G000028854
Pi Name: HALF MOON HARBOR
Owner Name: Albom, Richard
DER Filed Date: 11/07/2001
DER Lifted Date: Not reported
Der Deed Usage (si): Restricted
Deed Specific Requirement: Concrete Cap
Deeds Parameter Desc: Barium
Deeds Depth: 2.00
Comments: Not reported

Site ID: 69178
Pi Number: G000028854
Pi Name: HALF MOON HARBOR
Owner Name: Albom, Richard
DER Filed Date: 11/07/2001
DER Lifted Date: Not reported
Der Deed Usage (si): Restricted
Deed Specific Requirement: Concrete Cap
Deeds Parameter Desc: Copper
Deeds Depth: 2.00
Comments: Not reported

Site ID: 69178
Pi Number: G000028854
Pi Name: HALF MOON HARBOR
Owner Name: Albom, Richard
DER Filed Date: 11/07/2001
DER Lifted Date: Not reported
Der Deed Usage (si): Restricted
Deed Specific Requirement: Concrete Cap
Deeds Parameter Desc: Copper
Deeds Depth: 2.00
Comments: Not reported

Site ID: 69178
Pi Number: G000028854
Pi Name: HALF MOON HARBOR
Owner Name: Albom, Richard
DER Filed Date: 11/07/2001
DER Lifted Date: Not reported
Der Deed Usage (si): Restricted
Deed Specific Requirement: Concrete Cap
Deeds Parameter Desc: Zinc

Map ID
Direction
Distance
Elevation

MAP FINDINGS

Site

Database(s)

EDR ID Number
EPA ID Number

HALF MOON HARBOR (Continued)

1007002965

Deeds Depth: 2.00
Comments: Not reported

Site ID: 69178
Pi Number: G000028854
Pi Name: HALF MOON HARBOR
Owner Name: Albom, Richard
DER Filed Date: 11/07/2001
DER Lifted Date: Not reported
Der Deed Usage (si): Restricted
Deed Specific Requirement: Concrete Cap
Deeds Parameter Desc: Zinc
Deeds Depth: 2.00
Comments: Not reported

Site ID: 69178
Pi Number: G000028854
Pi Name: HALF MOON HARBOR
Owner Name: Albom, Richard
DER Filed Date: 11/07/2001
DER Lifted Date: Not reported
Der Deed Usage (si): Restricted
Deed Specific Requirement: Slab
Deeds Parameter Desc: Arsenic
Deeds Depth: 2.00
Comments: Not reported

Site ID: 69178
Pi Number: G000028854
Pi Name: HALF MOON HARBOR
Owner Name: Albom, Richard
DER Filed Date: 11/07/2001
DER Lifted Date: Not reported
Der Deed Usage (si): Restricted
Deed Specific Requirement: Slab
Deeds Parameter Desc: Barium
Deeds Depth: 2.00
Comments: Not reported

Site ID: 69178
Pi Number: G000028854
Pi Name: HALF MOON HARBOR
Owner Name: Albom, Richard
DER Filed Date: 11/07/2001
DER Lifted Date: Not reported
Der Deed Usage (si): Restricted
Deed Specific Requirement: Slab
Deeds Parameter Desc: Copper
Deeds Depth: 2.00
Comments: Not reported

Site ID: 69178
Pi Number: G000028854
Pi Name: HALF MOON HARBOR
Owner Name: Albom, Richard
DER Filed Date: 11/07/2001
DER Lifted Date: Not reported

Map ID
Direction
Distance
Elevation

MAP FINDINGS

Site

Database(s)

EDR ID Number
EPA ID Number

HALF MOON HARBOR (Continued)

1007002965

Der Deed Usage (si): Restricted
Deed Specific Requirement: Slab
Deeds Parameter Desc: Zinc
Deeds Depth: 2.00
Comments: Not reported

Site ID: 69178
Pi Number: G000028854
Pi Name: HALF MOON HARBOR
Owner Name: Albom, Richard
DER Filed Date: 11/07/2001
DER Lifted Date: Not reported
Der Deed Usage (si): Restricted
Deed Specific Requirement: Soil
Deeds Parameter Desc: Arsenic
Deeds Depth: 2.00
Comments: Not reported

Site ID: 69178
Pi Number: G000028854
Pi Name: HALF MOON HARBOR
Owner Name: Albom, Richard
DER Filed Date: 11/07/2001
DER Lifted Date: Not reported
Der Deed Usage (si): Restricted
Deed Specific Requirement: Soil
Deeds Parameter Desc: Arsenic
Deeds Depth: 2.00
Comments: Not reported

Site ID: 69178
Pi Number: G000028854
Pi Name: HALF MOON HARBOR
Owner Name: Albom, Richard
DER Filed Date: 11/07/2001
DER Lifted Date: Not reported
Der Deed Usage (si): Restricted
Deed Specific Requirement: Soil
Deeds Parameter Desc: Barium
Deeds Depth: 2.00
Comments: Not reported

Site ID: 69178
Pi Number: G000028854
Pi Name: HALF MOON HARBOR
Owner Name: Albom, Richard
DER Filed Date: 11/07/2001
DER Lifted Date: Not reported
Der Deed Usage (si): Restricted
Deed Specific Requirement: Soil
Deeds Parameter Desc: Barium
Deeds Depth: 2.00
Comments: Not reported

Site ID: 69178
Pi Number: G000028854
Pi Name: HALF MOON HARBOR

Map ID
Direction
Distance
Elevation

MAP FINDINGS

Site

Database(s)

EDR ID Number
EPA ID Number

HALF MOON HARBOR (Continued)

1007002965

Owner Name: Albom, Richard
DER Filed Date: 11/07/2001
DER Lifted Date: Not reported
Der Deed Usage (si): Restricted
Deed Specific Requirement: Soil
Deeds Parameter Desc: Copper
Deeds Depth: 2.00
Comments: Not reported

Site ID: 69178
Pi Number: G000028854
Pi Name: HALF MOON HARBOR
Owner Name: Albom, Richard
DER Filed Date: 11/07/2001
DER Lifted Date: Not reported
Der Deed Usage (si): Restricted
Deed Specific Requirement: Soil
Deeds Parameter Desc: Copper
Deeds Depth: 2.00
Comments: Not reported

Site ID: 69178
Pi Number: G000028854
Pi Name: HALF MOON HARBOR
Owner Name: Albom, Richard
DER Filed Date: 11/07/2001
DER Lifted Date: Not reported
Der Deed Usage (si): Restricted
Deed Specific Requirement: Soil
Deeds Parameter Desc: Zinc
Deeds Depth: 2.00
Comments: Not reported

Site ID: 69178
Pi Number: G000028854
Pi Name: HALF MOON HARBOR
Owner Name: Albom, Richard
DER Filed Date: 11/07/2001
DER Lifted Date: Not reported
Der Deed Usage (si): Restricted
Deed Specific Requirement: Soil
Deeds Parameter Desc: Zinc
Deeds Depth: 2.00
Comments: Not reported

BROWNFIELDS:

Price: Not reported
Assessed Value: Not reported
Property Size: Unknown
Annual Taxes: Not reported
Representative Address: Not reported
Representative City/State/Zip: Not reported
Submitter Name: Not reported
Submitter Address1: Not reported
Submitter Address2: Not reported
Submitter City: Not reported
Submitte rState: Not reported

Map ID
Direction
Distance
Elevation

MAP FINDINGS

Site

Database(s)

EDR ID Number
EPA ID Number

HALF MOON HARBOR (Continued)

1007002965

Submitter Zip:	Not reported
Submitter Email:	Not reported
Submitter Phone:	Not reported
Transaction Type:	Not reported
Transfer Type:	Not reported
Site Number:	7263
X Coordinate:	632017
Y Coordinate:	715518
Coord:	632017:715518
AutolD:	6107
Ownership Type:	unknown
Ownership:	DEP Case
PStatus:	DEP Case
PI Number:	G000028854
CSL ID Number:	Not reported
Owner Name:	Not reported
Owner Address + Owner Street:	Not reported
Owner City:	Not reported
Owner State:	Not reported
Owner Zip Code:	Not reported
Owner County:	Not reported
Owner Phone:	9999999999
Owner Fax:	9999999999
Owner Email:	Not reported
Owner Organization:	Not reported
Authorized Representative:	Not reported
Auth Rep Relation to Owner:	Not reported
Municipal Contact Name:	Not reported
Municipal Contact Street:	Not reported
Municipal Contact City:	Not reported
Municipal Contact State:	Not reported
Municipal Contact Zip Code:	Not reported
Municipal Contact Phone:	9999999999
Municipal Contact Fax:	9999999999
Municipal Contact Email:	Not reported
Department:	Not reported
Municipal Contact Title:	Not reported
Contact Relation to Owner:	Not reported
Current Zoning:	Not reported
Proposed Zoning:	Not reported
Copy of Title Insurance:	Not reported
Municode:	0908
Block:	Not reported
Lot:	Not reported
Development Plan Completed:	Unknown
Market Study Completed:	Unknown
Current Activity:	Not reported
Current Operations:	Not reported
Prior Operations:	Not reported
Deed Restrictions:	Unknown
Easements:	Unknown
Buildings:	Not reported
Condition of Buildings:	Not reported
Square Footage:	Not reported
Total Buildable Space:	Not reported
Lease Price:	Not reported
Tax Certificate:	Unknown

Map ID
Direction
Distance
Elevation

MAP FINDINGS

Site

Database(s)

EDR ID Number
EPA ID Number

HALF MOON HARBOR (Continued)

1007002965

Tax Lien:	Unknown
Other Liens/Judgements:	No
Traffic Study:	Unknown
Road Access:	Not reported
Waterfront Access:	Unknown
Airport Access:	Unknown
Public Transportation Access:	Unknown
Major Highway Name:	Not reported
Major Highway Interchange:	Not reported
Major Highway Miles Away:	Not reported
Local Highway Name:	Not reported
Local Highway Interchange:	Not reported
Local Highway Miles Away:	Not reported
Rail Type:	Not reported
Rail Name:	Not reported
Rail Station:	Not reported
Rail Miles Away:	Not reported
Public Water:	Unknown
Electric:	Unknown
Gas:	Unknown
Public Sewer:	Unknown
Telephone:	Unknown
Cable:	Unknown
Fiber Optics:	Unknown
Wetlands:	No
Sensitive Ecosystems/Habitats:	No
Endangered Species:	No
Historic/Archeological Site:	No
100 Year Flood Plain:	No
500 Year Flood Plain:	No
Environmental Report Copies:	Yes
List Containing Site:	Not reported
Preliminary Assessment:	No
Site Investigation:	No
Remedial Investigation:	No
Remedial Action Workplan:	No
Voluntary Cleanup Program:	No
Environmental Litigation:	No
Remediation In Progress:	Yes
Remediation Estimated Complete Date:	Not reported
Regulatory sign-off:	No
Regulatory Sign-Off Description:	Not reported
Other Incentives:	No
Low Interest Rates:	No
HDSRF Grants:	No
TIF:	No
HDSRF Loans:	No
USA Loans:	No
USA Grants:	No
Designated Redevelopment Area:	No
Environmental Opportunity Zone:	No
Tax Rebate or Abatement:	No
Empowerment Zone (Federal):	No
Urban Coordinating Council Neighborhood:	No
Enterprise Community (Federal):	No
Urban Enterprise Zone:	No
Additional Comments:	1) Assigned to Program,6/20/1996 2) C1: No Formal Design - Source

Map ID
Direction
Distance
Elevation

MAP FINDINGS

Site

Database(s)

EDR ID Number
EPA ID Number

HALF MOON HARBOR (Continued)

1007002965

County_int_FK: Known or Identified-Potential GW Contamination established 7/1/1996
Municipality_int_FK: 9
Planning Area Designation: 254
Authorized Representative Email: Planning Area 1
Authorized Representative Phone: Not reported
General Comments: 9999999999
Not reported

NJEMS:

Site Id: 69178
Municipality: NORTH BERGEN TWP
Municipality Name From Spatial Overlay: NORTH BERGEN TWP
GNIS Civil Code For Municipality: 882223
Municipal Code (NJ-1040): 0908
X Coord: 632017
Y Coord: 715518
Coord System: NJ STATE PLANE (NAD83) - USFEET
Coord Type: Digital Image
Coord Origin: DEP-Program
State Standard Numeric Code From Spatial Overlay: 0908
Unique Feature Number For Municipality From Spatial Overlay: Not reported
Eleven Digit Hydrologic Unit Code From Spatial Overlay: 02030101170
Fourteen Digit Hydrologic Unit Code From Spatial Overlay: 02030101170010
Watershed Management Area Number From Spatial Overlay: 05
Watershed Management Area Name From Spatial Overlay: Hackensack, Hudson, and Pascack
Water Region Code From Spatial Overlay: 1
Water Region Name From Spatial Overlay: Northeast
Sub Watershed Name From Overlay: Hudson River
Watershed Name From Spatial Overlay: Hudson River

11
WSW
< 1/8
0.090 mi.
477 ft.

PARKER IMPERIAL
7855 BLVD EAST
NORTH BERGEN, NJ 07047

RCRA NonGen / NLR 1000445558
NJD986584902

Relative:
Higher

RCRA NonGen / NLR:

Actual:
186 ft.

Date form received by agency: 01/01/2007
Facility name: PARKER IMPERIAL
Facility address: 7855 BLVD EAST
NORTH BERGEN, NJ 07047
EPA ID: NJD986584902
Mailing address: BLVD EAST
NORTH BERGEN, NJ 07047
Contact: Not reported
Contact address: BLVD EAST
NORTH BERGEN, NJ 07047
Contact country: US
Contact telephone: Not reported
Contact email: Not reported
EPA Region: 02
Classification: Non-Generator
Description: Handler: Non-Generators do not presently generate hazardous waste

Owner/Operator Summary:

Owner/operator name: PARKER IMPERIAL ASSOC
Owner/operator address: NOT REQUIRED

Map ID
Direction
Distance
Elevation

MAP FINDINGS

Site

Database(s)

EDR ID Number
EPA ID Number

PARKER IMPERIAL (Continued)

1000445558

Owner/operator country: US
Owner/operator telephone: (212) 555-1212
Legal status: Private
Owner/Operator Type: Owner
Owner/Op start date: Not reported
Owner/Op end date: Not reported

Owner/operator name: PARKER IMPERIAL ASSOC
Owner/operator address: NOT REQUIRED
NOT REQUIRED, WY 99999

Owner/operator country: US
Owner/operator telephone: (212) 555-1212
Legal status: Private
Owner/Operator Type: Operator
Owner/Op start date: Not reported
Owner/Op end date: Not reported

Handler Activities Summary:

U.S. importer of hazardous waste: No
Mixed waste (haz. and radioactive): No
Recycler of hazardous waste: No
Transporter of hazardous waste: No
Treater, storer or disposer of HW: No
Underground injection activity: No
On-site burner exemption: No
Furnace exemption: No
Used oil fuel burner: No
Used oil processor: No
User oil refiner: No
Used oil fuel marketer to burner: No
Used oil Specification marketer: No
Used oil transfer facility: No
Used oil transporter: No

Historical Generators:

Date form received by agency: 01/01/2006
Site name: PARKER IMPERIAL
Classification: Not a generator, verified

Date form received by agency: 07/16/1990
Site name: PARKER IMPERIAL
Classification: Small Quantity Generator

Hazardous Waste Summary:

Waste code: D001
Waste name: IGNITABLE HAZARDOUS WASTES ARE THOSE WASTES WHICH HAVE A FLASHPOINT OF LESS THAN 140 DEGREES FAHRENHEIT AS DETERMINED BY A PENSKEY-MARTENS CLOSED CUP FLASH POINT TESTER. ANOTHER METHOD OF DETERMINING THE FLASH POINT OF A WASTE IS TO REVIEW THE MATERIAL SAFETY DATA SHEET, WHICH CAN BE OBTAINED FROM THE MANUFACTURER OR DISTRIBUTOR OF THE MATERIAL. LACQUER THINNER IS AN EXAMPLE OF A COMMONLY USED SOLVENT WHICH WOULD BE CONSIDERED AS IGNITABLE HAZARDOUS WASTE.

Violation Status: No violations found

Map ID
Direction
Distance
Elevation

MAP FINDINGS

Site

Database(s)

EDR ID Number
EPA ID Number

C12
NNE
< 1/8
0.112 mi.
592 ft.

8401 RIVER RD
NORTH BERGEN, NJ 07047

EDR US Hist Auto Stat 1015653142
N/A

Site 2 of 6 in cluster C

Relative:
Lower

EDR Historical Auto Stations:

Name: SUNOCO SERVICE CENTER RIVER ROAD
Year: 1999
Address: 8401 RIVER RD

Actual:
11 ft.

Name: SUNOCO SERVICE CENTER RIVER ROAD
Year: 2000
Address: 8401 RIVER RD

Name: GULF GAS STATION
Year: 2012
Address: 8401 RIVER RD

C13
NNE
< 1/8
0.112 mi.
592 ft.

RIVER ROAD AMERICAN SERVICE
8401 RIVER RD
NORTH BERGEN TWP, NJ 07047

NJ LUST U004025435
NJ UST N/A

Site 3 of 6 in cluster C

Relative:
Lower

LUST:
Case ID: 2510
Bureau: LSR120001

Actual:
11 ft.

UST:
Facility ID: 002510

Contact:

Owner Name: Not Identified Not Identified
Organization: Not Identified
Contact Type(UST Reg): Facility Operator
Contact Address (UST Reg): Not reported
Contact Address 2 (UST Reg): Not reported
Contact City,St,Zip (UST Reg): Not reported

Owner Name: MUNIR DAIBES
Organization: GULF NORTH LLC
Contact Type(UST Reg): Tank Owner
Contact Address (UST Reg): 1000 PORTSIDE DR
Contact Address 2 (UST Reg): Not reported
Contact City,St,Zip (UST Reg): Edgewater, NJ 07020

Tanks:

Tank Id: TANK-1
Tank Number: 1
Tank Status: Removed
Tank Status Date: 10/05/2004
Install Date: 01/01/1983
Tank Contents: Unleaded Gasoline
Tank Size: 10000
Tank Compliance: Yes
Overfill: Yes

Map ID
Direction
Distance
Elevation

MAP FINDINGS

Site

Database(s)

EDR ID Number
EPA ID Number

RIVER ROAD AMERICAN SERVICE (Continued)

U004025435

Compliance Monitoring?: Yes
Overfill Protection: Yes
Spill Containment: Yes
Tank Wellhead Protection: No
Tank/Pipe Construction Type: Pipe Fiberglass-reinforced plastic
Tank/Pipe Construction Type: Tank Cathodically protected steel - Impressed current
Tank/Pipe Monitor: Pipe Automatic line leak detector
Tank/Pipe Monitor: Pipe Other: Safe (European) Suction
Tank/Pipe Monitor: Tank In-tank(automatic)monitoring
Tank/Pipe Monitor: Tank Statistical Inventory Reconciliation
Tank/Pipe Monitor: Tank Tightness Test

Tank Id: TANK-2
Tank Number: 2
Tank Status: Removed
Tank Status Date: 10/05/2004
Install Date: 01/01/1983
Tank Contents: Unleaded Gasoline
Tank Size: 5000
Tank Compliance: Yes
Overfill: Yes
Compliance Monitoring?: Yes
Overfill Protection: Yes
Spill Containment: Yes
Tank Wellhead Protection: No
Tank/Pipe Construction Type: Pipe Fiberglass-reinforced plastic
Tank/Pipe Construction Type: Tank Cathodically protected steel - Impressed current
Tank/Pipe Monitor: Pipe Automatic line leak detector
Tank/Pipe Monitor: Pipe Other: Safe (European) Suction
Tank/Pipe Monitor: Tank In-tank(automatic)monitoring
Tank/Pipe Monitor: Tank Statistical Inventory Reconciliation
Tank/Pipe Monitor: Tank Tightness Test

Tank Id: TANK-3
Tank Number: 3
Tank Status: Removed
Tank Status Date: 10/05/2004
Install Date: 01/01/1983
Tank Contents: Unleaded Gasoline
Tank Size: 5000
Tank Compliance: Yes
Overfill: Yes
Compliance Monitoring?: Yes
Overfill Protection: Yes
Spill Containment: Yes
Tank Wellhead Protection: No
Tank/Pipe Construction Type: Tank Cathodically protected steel - Impressed current
Tank/Pipe Construction Type: Pipe Fiberglass-reinforced plastic
Tank/Pipe Monitor: Pipe Automatic line leak detector
Tank/Pipe Monitor: Pipe Other: Safe (European) Suction
Tank/Pipe Monitor: Tank In-tank(automatic)monitoring
Tank/Pipe Monitor: Tank Statistical Inventory Reconciliation
Tank/Pipe Monitor: Tank Tightness Test

Map ID
Direction
Distance
Elevation

MAP FINDINGS

Site

Database(s)

EDR ID Number
EPA ID Number

RIVER ROAD AMERICAN SERVICE (Continued)

U004025435

Tank Id: TANK-4
Tank Number: 4
Tank Status: **Removed**
Tank Status Date: 10/05/2004
Install Date: 01/01/1983
Tank Contents: Waste Oil
Tank Size: 550
Tank Compliance: Yes
Overfill: Yes
Compliance Monitoring?: Yes
Overfill Protection: Yes
Spill Containment: Yes
Tank Wellhead Protection: No
Tank/Pipe Construction Type: Tank Fiberglass-reinforced plastic
Tank/Pipe Construction Type: Pipe Fiberglass-reinforced plastic
Tank/Pipe Monitor: Pipe Automatic line leak detector
Tank/Pipe Monitor: Tank In-tank(automatic)monitoring
Tank/Pipe Monitor: Tank Inventory Control
Tank/Pipe Monitor: Tank Statistical Inventory Reconciliation
Tank/Pipe Monitor: Tank Tightness Test

Tank Id: TANK-49987
Tank Number: 0001
Tank Status: **In-use**
Tank Status Date: 07/20/2004
Install Date: 07/20/2004
Tank Contents: Unleaded Gasoline
Tank Size: 20000
Tank Compliance: Yes
Overfill: Yes
Compliance Monitoring?: Yes
Overfill Protection: Yes
Spill Containment: Yes
Tank Wellhead Protection: Not reported
Tank/Pipe Construction Type: Pipe Fiberglass-reinforced plastic
Tank/Pipe Construction Type: Tank Fiberglass-reinforced plastic
Tank/Pipe Monitor: Pipe Automatic line leak detector
Tank/Pipe Monitor: Pipe Interstitial
Tank/Pipe Monitor: Tank In-tank(automatic)monitoring
Tank/Pipe Monitor: Tank Interstitial

Tank Id: TANK-49988
Tank Number: 0002
Tank Status: **In-use**
Tank Status Date: 07/20/2004
Install Date: 07/20/2004
Tank Contents: Unleaded Gasoline
Tank Size: 12000
Tank Compliance: Yes
Overfill: Yes
Compliance Monitoring?: Yes
Overfill Protection: Yes
Spill Containment: Yes
Tank Wellhead Protection: Not reported
Tank/Pipe Construction Type: Pipe Fiberglass-reinforced plastic

Map ID
Direction
Distance
Elevation

MAP FINDINGS

Site

Database(s)

EDR ID Number
EPA ID Number

RIVER ROAD AMERICAN SERVICE (Continued)

U004025435

Tank/Pipe Construction Type: Tank Fiberglass-reinforced plastic
Tank/Pipe Monitor: Pipe Automatic line leak detector
Tank/Pipe Monitor: Pipe Interstitial
Tank/Pipe Monitor: Tank In-tank(automatic)monitoring
Tank/Pipe Monitor: Tank Interstitial

Tank Id: TANK-49989
Tank Number: 0003
Tank Status: In-use
Tank Status Date: 07/20/2004
Install Date: 07/20/2004
Tank Contents: Medium Diesel Fuel (No. 2-D)
Tank Size: 8000
Tank Compliance: Yes
Overfill: Yes
Compliance Monitoring?: Yes
Overfill Protection: Yes
Spill Containment: Yes
Tank Wellhead Protection: Not reported
Tank/Pipe Construction Type: Tank Fiberglass-reinforced plastic
Tank/Pipe Construction Type: Pipe Fiberglass-reinforced plastic
Tank/Pipe Monitor: Pipe Automatic line leak detector
Tank/Pipe Monitor: Pipe Interstitial
Tank/Pipe Monitor: Tank In-tank(automatic)monitoring
Tank/Pipe Monitor: Tank Interstitial

C14
NNE
< 1/8
0.112 mi.
592 ft.

RIVER ROAD AMERICAN SERVICE
8401 RIVER RD
NORTH BERGEN, NJ 07047

RCRA NonGen / NLR 1004752433
NJD986645612

Relative:
Lower

Site 4 of 6 in cluster C

Actual:
11 ft.

RCRA NonGen / NLR:
Date form received by agency: 01/01/2007
Facility name: RIVER ROAD AMERICAN SERVICE
Facility address: 8401 RIVER RD
NORTH BERGEN, NJ 07047
EPA ID: NJD986645612
Mailing address: RIVER RD
NORTH BERGEN, NJ 07047
Contact: FARID TOUMA
Contact address: RIVER RD
NORTH BERGEN, NJ 07047
Contact country: US
Contact telephone: (201) 869-0965
Contact email: Not reported
EPA Region: 02
Classification: Non-Generator
Description: Handler: Non-Generators do not presently generate hazardous waste

Owner/Operator Summary:

Owner/operator name: JEMS FRORA
Owner/operator address: 884 EDGE WATER AVE
RIDGE FIELD, NJ 07657
Owner/operator country: US
Owner/operator telephone: (201) 555-1212

Map ID
Direction
Distance
Elevation

MAP FINDINGS

Site

Database(s)

EDR ID Number
EPA ID Number

RIVER ROAD AMERICAN SERVICE (Continued)

1004752433

Legal status: Private
Owner/Operator Type: Owner
Owner/Op start date: Not reported
Owner/Op end date: Not reported

Owner/operator name: JEMS FRORA
Owner/operator address: 884 EDGE WATER AVE
RIDGE FIELD, NJ 07657

Owner/operator country: US
Owner/operator telephone: (201) 555-1212
Legal status: Private
Owner/Operator Type: Operator
Owner/Op start date: Not reported
Owner/Op end date: Not reported

Handler Activities Summary:

U.S. importer of hazardous waste: No
Mixed waste (haz. and radioactive): No
Recycler of hazardous waste: No
Transporter of hazardous waste: No
Treater, storer or disposer of HW: No
Underground injection activity: No
On-site burner exemption: No
Furnace exemption: No
Used oil fuel burner: No
Used oil processor: No
Used oil refiner: No
Used oil fuel marketer to burner: No
Used oil Specification marketer: No
Used oil transfer facility: No
Used oil transporter: No

Historical Generators:

Date form received by agency: 01/01/2006
Site name: RIVER ROAD AMERICAN SERVICE
Classification: Not a generator, verified

Date form received by agency: 02/02/1993
Site name: RIVER ROAD AMERICAN SERVICE
Classification: Conditionally Exempt Small Quantity Generator

Hazardous Waste Summary:

Waste code: D001
Waste name: IGNITABLE HAZARDOUS WASTES ARE THOSE WASTES WHICH HAVE A FLASHPOINT OF LESS THAN 140 DEGREES FAHRENHEIT AS DETERMINED BY A PENSKEY-MARTENS CLOSED CUP FLASH POINT TESTER. ANOTHER METHOD OF DETERMINING THE FLASH POINT OF A WASTE IS TO REVIEW THE MATERIAL SAFETY DATA SHEET, WHICH CAN BE OBTAINED FROM THE MANUFACTURER OR DISTRIBUTOR OF THE MATERIAL. LACQUER THINNER IS AN EXAMPLE OF A COMMONLY USED SOLVENT WHICH WOULD BE CONSIDERED AS IGNITABLE HAZARDOUS WASTE.

Waste code: D018
Waste name: BENZENE

Violation Status: No violations found

Map ID
Direction
Distance
Elevation

MAP FINDINGS

Site

Database(s)

EDR ID Number
EPA ID Number

C15 **RIVER RD AMERICAN SERV CTR**
NNE **8401 RIVER RD**
< 1/8 **NORTH BERGEN, NJ**
0.112 mi.
592 ft. **Site 5 of 6 in cluster C**

NJ HIST LUST **S102489210**
NJ Release **N/A**
NJ SPILLS

Relative:
Lower

LUST HIST:

Actual:
11 ft.

Case ID: Not reported
Lead Program Assigned: Bureau of Field Operations - Initial Notice Section
Facility Status: **Site Issued Letter of No Further Action for Area(s) Of Concern**
UST ID: 0025102
TMS Number: C93-1968
Remedial Level: Site has 1 area of concern with 1 media of concern.
Case Manager: David Rubin
Facility Phone: (609) 633-1284
No Further Action: 4/28/1995 0:00:00
RAW Approved: Not reported
CEA: Not reported
Date CEA Lifted: Not reported
Dead Notice: Not reported

NJ Release:

Facility Type: Commercial
Facility Phone: Not reported
Incident Date: 01/23/2004
Incident Time: Not reported
TD Log #: 84814
Case Number: 04-01-26-0813-24
Date Received: 01/26/2004
Nature of Incident: Not reported
Operator: Not reported
Incident Type: Underground Storage Tank
Incident Location: GULF SERVICE
Location: Not reported
Other Location: Not reported
Contact Name: AMIR DAIVES
Caller Name: Not reported
Caller Title: Not reported
Caller Address: Not reported
Caller City,St,Zip: Not reported
Caller Telephone: Not reported
Substance(s): Not reported
Substance Type: Not reported
Substance Identity: Not reported
CAS Number: Not reported
A310 Letter: Not reported
TCPA Chemical: Not reported
Hazrds Material: Not reported
COMU: Not reported
Ref. Code: Not reported
Amt Released: Not reported
Contained: Not reported
Release Type: Not reported
Release VE: Not reported
Injuries: No
Public Exposure: No
Facility Evacuation: No
Police at Scene: No
Firemen at Scene: No

Map ID
Direction
Distance
Elevation

MAP FINDINGS

Site

Database(s)

EDR ID Number
EPA ID Number

RIVER RD AMERICAN SERV CTR (Continued)

S102489210

Contamination of:	Not reported
Receiving Water:	Not reported
Status at Spill:	Not reported
NJ Spill Date:	Not reported
NJ Spill Time:	Not reported
NJ Spill Name:	Not reported
NJ Spill Title:	Not reported
NJ Spill Phone:	Not reported
Other Date:	Not reported
Other Time:	Not reported
Other Name:	Not reported
Other Title:	Not reported
Other Telephone:	Not reported
Public Evacuation:	No
Assistance Requested:	Not reported
Wind Direction/Speed:	Not reported
Local Municipality Notified:	Not reported
Local Municipality Name:	Not reported
Local Municipality Title:	Not reported
Local Municipality Telephone:	Not reported
Local Municipality Date:	Not reported
Local Municipality Time:	Not reported
Incident Description:	Not reported
Incident Name:	Not reported
Incident Referred To:	Not reported
Incident Region:	Not reported
Incident Telephone:	Not reported
Incident Date:	Not reported
Incident time:	Not reported
Incident ITM:	Not reported
Comments:	Not reported
Date A310 Letter Printed:	Not reported
Date Local Authority Was Notified:	Not reported
Date Updated:	Not reported
Date Report Faxed to Local Authority:	Not reported
Local Authority Notification Date:	Not reported
Rep Receive Date:	01/26/2004
Reporter Type:	Other
Reporter Name:	REDACTED
Reporter Title:	REDACTED
Reporter Org:	REDACTED
Reporter Address:	Not reported
Reporter City,St,Zip:	Not reported
Reporter County:	Not reported
Incident Status:	Terminated
Incident Category:	Facility
Incident Source:	GULF NORTH ASSOCIATES LLC
Incident Address:	1000 PORT SIDE DR
Incident Address 2:	Not reported
Incident City,St,Zip:	Edgewater Boro, NJ
Incident County:	Bergen
DEP Requested:	No
Confidential:	Not reported
Notify Type:	Not reported
Road Closed:	No
Direction:	Not reported
Responsible Party:	Not reported

Map ID
Direction
Distance
Elevation

MAP FINDINGS

Site

Database(s)

EDR ID Number
EPA ID Number

RIVER RD AMERICAN SERV CTR (Continued)

S102489210

Responsible Party Name: Not reported
Responsible Party Contact: Not reported
Responsible Party Title: Not reported
Responsible Party Phone: Not reported
Responsible Party Street: Not reported
Responsible Party County: Not reported
Responsible Party City,St,Zip: Not reported
Memo. Of Understanding: Not reported
Drill/trng Exercise: Not reported
Hazardous: Not reported

NJ SPILL:

Facility ID: 20418
Case Number: 96-12-24-2156-21
Notify Type: Not reported
Date Received: 12/24/1996
Location: Other
Other Location: Not reported
Incident Date: 12/24/1996
Incident Time: 2040
A310 Letter: Yes
Ref. Code: 101
COMU: 0908
CAS Number: Not reported
Hazardous: Not reported
Incident Location: Not reported
Facility Type: Commercial
Facility Phone: Not reported
Substance(s): GASOLINE
Substance Type: Liquid
Substance Identity: Known
TCPA Chemical: No
Hazrds Material: Yes
Amnt Released: 10-15 GAL
Release VE: Estimate
Contained: Yes
Release Type: Terminated
Incident Desc: Spill
Status at Spill: MOTORIST RAN OVER FITTING DURING DELIVERY CAUSING SPILL. CLEAN UP WILL BE COMPLETED BY ENVIRONMENTAL PRODUCTS & SERVICES INC.

NJ Spill Date: Not reported
NJ Spill Time: Not reported
NJ Spill Name: Not reported
NJ Spill Title: Not reported
NJ Spill Phone: Not reported
Other Date: Not reported
Other Time: Not reported
Other Name: Not reported
Other Title: Not reported
Other Phone: Not reported
Injuries: No
Public Exposure: No
Road Closed: Not reported
Facility Evacuation: No
Receiving Water: Not reported
Public Evacuation: No
Police at Scene: Yes

Map ID
Direction
Distance
Elevation

MAP FINDINGS

Site

Database(s)

EDR ID Number
EPA ID Number

RIVER RD AMERICAN SERV CTR (Continued)

S102489210

Firemen at Scene:	Yes
Contamination of:	Land
Nature of Incident:	Other
Wind Direction/Speed:	Not reported
Assistance Requested:	No
Memo. Of Understanding:	Not reported
Drill/trng Exercise:	Not reported
Operator:	DIANNE
Contact Name:	Not reported
Caller Name:	REDACTED
Caller Title:	Not reported
Caller Address:	Not reported
Caller City,St,Zip:	Not reported
Caller Phone:	Not reported
Responsible Party:	UnKnown
Responsible Party Name:	Not reported
Responsible Party Contact:	Not reported
Responsible Party Title:	Not reported
Responsible Party Telephone:	Not reported
Responsible Party Street:	Not reported
Responsible Party Municipality:	Not reported
Responsible Party State:	Not reported
Responsible Party Zip:	Not reported
Responsible City,St,Zip:	Not reported
Responsible Party County:	Not reported
Local Municipality:	Not reported
Local Municipality Name:	NORTH BERGEN TWP
Local Municipality Title:	OPR. #5
Local Municipality Phone:	201-392-2100
Local Municipality Date:	12/24/1996
Local Municipality Time:	2204
Incident Name:	Not reported
Incident Referred To:	DRPSR
Incident Region:	BFO-CAS
Incident Phone:	Not reported
Incident Date:	12/24/1996
Comments:	Not reported
Date A310 Letter Printed:	Not reported
Date Local Authority Was Notified:	Not reported
Date Update:	Not reported
Date Report Faxed to Local Authority:	Not reported
Local Authority Notification Date:	Not reported
Reporter Name:	Not reported
Reporter Type:	Not reported
Rep Received Date:	Not reported
Reporter Title:	Not reported
Reporter Orgzn:	Not reported
Reporter Address:	Not reported
Reporter City,St,Zip:	Not reported
Reporter County:	Not reported
Incident Type:	Not reported
Incident Status:	Not reported
Incident Category:	Not reported
Incident Source:	Not reported
Incident Address:	Not reported
Incident Address 2:	Not reported
Incident City,St,Zip:	Not reported

Map ID
Direction
Distance
Elevation

MAP FINDINGS

Site

Database(s)

EDR ID Number
EPA ID Number

RIVER RD AMERICAN SERV CTR (Continued)

S102489210

Incident County: Not reported
DEP Requested: Not reported
Confidential: Not reported

C16
NNE
< 1/8
0.112 mi.
592 ft.

RIVER ROAD AMERICAN SERVICE
8401 RIVER RD
NORTH BERGEN TOWNSHIP, NJ 07047

NJ SHWS
NJ HIST HWS
NJ BROWNFIELDS

U000354260
N/A

Site 6 of 6 in cluster C

Relative:
Lower

SHWS:
Site ID: 7097
Status: Active
Home Owner: No
PI Number: 002510

Actual:
11 ft.

Detail As Of April 2012:

X Coord Site: Not reported
X Coord PI: Not reported
Y Coord Site: Not reported
Y Coord PI: Not reported

HIST SHWS:

Case Status: Active
Status Date: 1/26/2004
Case ID: 002510
Contact: BSCM
Sub Section Label: A: Sites with On-Site Sources of Contamination
Site Municipality: 0908
Remedial Level Code: C1
Classification exception area dt: None
Classification exception area dt: Not reported
Deed Notice Status: None
Deed Notice Date: Not reported
Engineering Control Status: None
Engineering Control Date: Not reported
National Priorities List Status: Not reported
National Priorities List Date: Not reported
X Coordinate: 626426
Y Coordinate: 717290
Coordinate System: NJ State Plane (NAD83) - USFEET

BROWNFIELDS:

Price: Not reported
Assessed Value: Not reported
Property Size: Unknown
Annual Taxes: Not reported
Representative Address: Not reported
Representative City/State/Zip: Not reported
Submitter Name: Not reported
Submitter Address1: Not reported
Submitter Address2: Not reported
Submitter City: Not reported
Submitte rState: Not reported
Submitter Zip: Not reported
Submitter Email: Not reported
Submitter Phone: Not reported

Map ID
Direction
Distance
Elevation

MAP FINDINGS

Site

Database(s)

EDR ID Number
EPA ID Number

RIVER ROAD AMERICAN SERVICE (Continued)

U000354260

Transaction Type:	Not reported
Transfer Type:	Not reported
Site Number:	7230
X Coordinate:	626426
Y Coordinate:	717290
Coord:	626426:717290
AutoID:	6074
Ownership Type:	unknown
Ownership:	DEP Case
PStatus:	DEP Case
PI Number:	002510
CSL ID Number:	Not reported
Owner Name:	Not reported
Owner Address + Owner Street:	Not reported
Owner City:	Not reported
Owner State:	Not reported
Owner Zip Code:	Not reported
Owner County:	Not reported
Owner Phone:	9999999999
Owner Fax:	9999999999
Owner Email:	Not reported
Owner Organization:	Not reported
Authorized Representative:	Not reported
Auth Rep Relation to Owner:	Not reported
Municipal Contact Name:	Not reported
Municipal Contact Street:	Not reported
Municipal Contact City:	Not reported
Municipal Contact State:	Not reported
Municipal Contact Zip Code:	Not reported
Municipal Contact Phone:	9999999999
Municipal Contact Fax:	9999999999
Municipal Contact Email:	Not reported
Department:	Not reported
Municipal Contact Title:	Not reported
Contact Relation to Owner:	Not reported
Current Zoning:	Not reported
Proposed Zoning:	Not reported
Copy of Title Insurance:	Not reported
Municode:	0908
Block:	Not reported
Lot:	Not reported
Development Plan Completed:	Unknown
Market Study Completed:	Unknown
Current Activity:	Not reported
Current Operations:	Not reported
Prior Operations:	Not reported
Deed Restrictions:	Unknown
Easements:	Unknown
Buildings:	Not reported
Condition of Buildings:	Not reported
Square Footage:	Not reported
Total Buildable Space:	Not reported
Lease Price:	Not reported
Tax Certificate:	Unknown
Tax Lien:	Unknown
Other Liens/Judgements:	No
Traffic Study:	Unknown

Map ID
Direction
Distance
Elevation

MAP FINDINGS

Site

Database(s)

EDR ID Number
EPA ID Number

RIVER ROAD AMERICAN SERVICE (Continued)

U000354260

Road Access:	Not reported
Waterfront Access:	Unknown
Airport Access:	Unknown
Public Transportation Access:	Unknown
Major Highway Name:	Not reported
Major Highway Interchange:	Not reported
Major Highway Miles Away:	Not reported
Local Highway Name:	Not reported
Local Highway Interchange:	Not reported
Local Highway Miles Away:	Not reported
Rail Type:	Not reported
Rail Name:	Not reported
Rail Station:	Not reported
Rail Miles Away:	Not reported
Public Water:	Unknown
Electric:	Unknown
Gas:	Unknown
Public Sewer:	Unknown
Telephone:	Unknown
Cable:	Unknown
Fiber Optics:	Unknown
Wetlands:	No
Sensitive Ecosystems/Habitats:	No
Endangered Species:	No
Historic/Archeological Site:	No
100 Year Flood Plain:	No
500 Year Flood Plain:	No
Environmental Report Copies:	Yes
List Containing Site:	Not reported
Preliminary Assessment:	No
Site Investigation:	No
Remedial Investigation:	No
Remedial Action Workplan:	No
Voluntary Cleanup Program:	No
Environmental Litigation:	No
Remediation In Progress:	Yes
Remediation Estimated Complete Date:	Not reported
Regulatory sign-off:	No
Regulatory Sign-Off Description:	Not reported
Other Incentives:	No
Low Interest Rates:	No
HDSRF Grants:	No
TIF:	No
HDSRF Loans:	No
USA Loans:	No
USA Grants:	No
Designated Redevelopment Area:	No
Environmental Opportunity Zone:	No
Tax Rebate or Abatement:	No
Empowerment Zone (Federal):	No
Urban Coordinating Council Neighborhood:	No
Enterprise Community (Federal):	No
Urban Enterprise Zone:	No
Additional Comments:	1) Assigned to Program,1/26/2004 2) C1: No Formal Design - Source Known or Identified-Potential GW Contamination established 1/6/2004
County_int_FK:	9
Municipality_int_FK:	254

Map ID
Direction
Distance
Elevation

MAP FINDINGS

Site

Database(s)

EDR ID Number
EPA ID Number

RIVER ROAD AMERICAN SERVICE (Continued)

U000354260

Planning Area Designation: Planning Area 1
Authorized Representative Email: Not reported
Authorized Representative Phone: 9999999999
General Comments: Not reported

E17
South
1/8-1/4
0.129 mi.
679 ft.
KINGSTON POINTE
7700 MARINE RD
NORTH BERGEN, NJ 07047
Site 1 of 2 in cluster E

NJ Release **S106589360**
NJ VCP **N/A**
NJ NJEMS

Relative:
Lower

NJ Release:

Actual:
5 ft.

Facility Type: Not reported
Facility Phone: Not reported
Incident Date: 12/12/2001
Incident Time: Not reported
TD Log #: 89096
Case Number: 01-12-12-0054-23
Date Received: 12/12/2001
Nature of Incident: Not reported
Operator: STIVES
Incident Type: Not reported
Incident Location: Not reported
Location: Other
Other Location: Not reported
Contact Name: Not reported
Caller Name: REDACTED
Caller Title: Not reported
Caller Address: Not reported
Caller City,St,Zip: Not reported
Caller Telephone: Not reported
Substance(s): Not reported
Substance Type: Not reported
Substance Identity: Not reported
CAS Number: Not reported
A310 Letter: False
TCPA Chemical: Not reported
Hazrds Material: Not reported
COMU: 0908
Ref. Code: 101
Amt Released: Not reported
Contained: Not reported
Release Type: Not reported
Release VE: Not reported
Injuries: Not reported
Public Exposure: Not reported
Facility Evacuation: Not reported
Police at Scene: Not reported
Firemen at Scene: Not reported
Contamination of: Not reported
Receiving Water: Not reported
Status at Spill: MOA APPLICATION
NJ Spill Date: Not reported
NJ Spill Time: Not reported
NJ Spill Name: Not reported
NJ Spill Title: Not reported
NJ Spill Phone: Not reported
Other Date: Not reported

Map ID
Direction
Distance
Elevation

MAP FINDINGS

Site

Database(s)

EDR ID Number
EPA ID Number

KINGSTON POINTE (Continued)

S106589360

Other Time:	Not reported
Other Name:	Not reported
Other Title:	Not reported
Other Telephone:	Not reported
Public Evacuation:	Not reported
Assistance Requested:	Not reported
Wind Direction/Speed:	0
Local Municipality Notified:	No
Local Municipality Name:	Not reported
Local Municipality Title:	Not reported
Local Municipality Telephone:	Not reported
Local Municipality Date:	Not reported
Local Municipality Time:	Not reported
Incident Description:	Not reported
Incident Name:	Not reported
Incident Referred To:	Not reported
Incident Region:	Not reported
Incident Telephone:	Not reported
Incident Date:	Not reported
Incident time:	Not reported
Incident ITM:	Not reported
Comments:	FOR PA/SI/RA
Date A310 Letter Printed:	Not reported
Date Local Authority Was Notified:	Not reported
Date Updated:	Not reported
Date Report Faxed to Local Authority:	Not reported
Local Authority Notification Date:	Not reported
Rep Receive Date:	Not reported
Reporter Type:	Not reported
Reporter Name:	Not reported
Reporter Title:	Not reported
Reporter Org:	Not reported
Reporter Address:	Not reported
Reporter City,St,Zip:	Not reported
Reporter County:	Not reported
Incident Status:	Not reported
Incident Category:	Not reported
Incident Source:	Not reported
Incident Address:	Not reported
Incident Address 2:	Not reported
Incident City,St,Zip:	Not reported
Incident County:	Not reported
DEP Requested:	Not reported
Confidential:	Not reported
Notify Type:	Other
Road Closed:	Not reported
Direction:	Not reported
Responsible Party:	Not reported
Responsible Party Name:	Not reported
Responsible Party Contact:	Not reported
Responsible Party Title:	Not reported
Responsible Party Phone:	Not reported
Responsible Party Street:	Not reported
Responsible Party County:	Not reported
Responsible Party City,St,Zip:	Not reported
Memo. Of Understanding:	Yes
Drill/trng Exercise:	No

Map ID
Direction
Distance
Elevation

MAP FINDINGS

Site

Database(s)

EDR ID Number
EPA ID Number

KINGSTON POINTE (Continued)

S106589360

Hazardous: Not reported

VCP:

Incident Number: 01-12-12-0054-23
MOA Execution Date: 01/02/2002
Type Of Vcp File: HISTORICAL
Pi Number: Not reported
Case Type(Case Type): Not reported
Case Contact: Department Not reported
Case Contact Name: Not reported
Case Contact: Organization K Hovnanian North Jersey Acquisitions LLC
Case Contact: Address: Line1 Not reported
Case Contact: Address: Line2 Not reported
Case Contact: Address: Line3 Not reported
Case Contact City,St,Zip: Not reported

NJEMS:

Site Id: 93142
Municipality: NORTH BERGEN TWP
Municipality Name From Spatial Overlay: NORTH BERGEN TWP
GNIS Civil Code For Municipality: 882223
Municipal Code (NJ-1040): 0908
X Coord: 631429
Y Coord: 714222
Coord System: NJ STATE PLANE (NAD83) - USFEET
Coord Type: Exact Address Match
Coord Origin: DEP-GIS
State Standard Numeric Code From Spatial Overlay: 0908
Unique Feature Number For Municipality From Spatial Overlay: Not reported
Eleven Digit Hydrologic Unit Code From Spatial Overlay: 02030101170
Fourteen Digit Hydrologic Unit Code From Spatial Overlay: 02030101170010
Watershed Management Area Number From Spatial Overlay: 05
Watershed Management Area Name From Spatial Overlay: Hackensack, Hudson, and Pascack
Water Region Code From Spatial Overlay: 1
Water Region Name From Spatial Overlay: Northeast
Sub Watershed Name From Overlay: Hudson River
Watershed Name From Spatial Overlay: Hudson River

E18
South
1/8-1/4
0.129 mi.
679 ft.
KINGSTON POINTE
7700 MARINE RD
NORTH BERGEN TOWNSHIP, NJ 07047
Site 2 of 2 in cluster E

NJ SHWS
NJ HIST HWS
NJ BROWNFIELDS
1006988452
N/A

Relative: SHWS:
Lower Site ID: 93142
Status: Active
Actual: Home Owner: No
5 ft. PI Number: 131224
Detail As Of April 2012:
X Coord Site: 631429
X Coord PI: 631429
Y Coord Site: 714222
Y Coord PI: 714222

Map ID
Direction
Distance
Elevation

MAP FINDINGS

Site

Database(s)

EDR ID Number
EPA ID Number

KINGSTON POINTE (Continued)

1006988452

HIST SHWS:

Case Status:	Active
Status Date:	3/4/2002
Case ID:	131224
Contact:	Bureau of Field Operations - Northern
Sub Section Label:	A: Sites with On-Site Sources of Contamination
Site Municipality:	0908
Remedial Level Code:	C1
Classification exception area dt:	None
Classification exception area dt:	Not reported
Deed Notice Status:	None
Deed Notice Date:	Not reported
Engineering Control Status:	None
Engineering Control Date:	Not reported
National Priorities List Status:	Not reported
National Priorities List Date:	Not reported
X Coordinate:	631429
Y Coordinate:	714222
Coordinate System:	NJ State Plane (NAD83) - USFEET

BROWNFIELDS:

Price:	Not reported
Assessed Value:	Not reported
Property Size:	Unknown
Annual Taxes:	Not reported
Representative Address:	Not reported
Representative City/State/Zip:	Not reported
Submitter Name:	Not reported
Submitter Address1:	Not reported
Submitter Address2:	Not reported
Submitter City:	Not reported
Submitte rState:	Not reported
Submitter Zip:	Not reported
Submitter Email:	Not reported
Submitter Phone:	Not reported
Transaction Type:	Not reported
Transfer Type:	Not reported
Site Number:	7272
X Coordinate:	631429
Y Coordinate:	714222
Coord:	631429:714222
AutoID:	6116
Ownership Type:	unknown
Ownership:	DEP Case
PStatus:	DEP Case
PI Number:	131224
CSL ID Number:	Not reported
Owner Name:	Not reported
Owner Address + Owner Street:	Not reported
Owner City:	Not reported
Owner State:	Not reported
Owner Zip Code:	Not reported
Owner County:	Not reported
Owner Phone:	9999999999
Owner Fax:	9999999999
Owner Email:	Not reported

Map ID
Direction
Distance
Elevation

MAP FINDINGS

Site

Database(s)

EDR ID Number
EPA ID Number

KINGSTON POINTE (Continued)

1006988452

Owner Organization:	Not reported
Authorized Representative:	Not reported
Auth Rep Relation to Owner:	Not reported
Municipal Contact Name:	Not reported
Municipal Contact Street:	Not reported
Municipal Contact City:	Not reported
Municipal Contact State:	Not reported
Municipal Contact Zip Code:	Not reported
Municipal Contact Phone:	9999999999
Municipal Contact Fax:	9999999999
Municipal Contact Email:	Not reported
Department:	Not reported
Municipal Contact Title:	Not reported
Contact Relation to Owner:	Not reported
Current Zoning:	Not reported
Proposed Zoning:	Not reported
Copy of Title Insurance:	Not reported
Municode:	0908
Block:	Not reported
Lot:	Not reported
Development Plan Completed:	Unknown
Market Study Completed:	Unknown
Current Activity:	Not reported
Current Operations:	Not reported
Prior Operations:	Not reported
Deed Restrictions:	Unknown
Easements:	Unknown
Buildings:	Not reported
Condition of Buildings:	Not reported
Square Footage:	Not reported
Total Buildable Space:	Not reported
Lease Price:	Not reported
Tax Certificate:	Unknown
Tax Lien:	Unknown
Other Liens/Judgements:	No
Traffic Study:	Unknown
Road Access:	Not reported
Waterfront Access:	Unknown
Airport Access:	Unknown
Public Transportation Access:	Unknown
Major Highway Name:	Not reported
Major Highway Interchange:	Not reported
Major Highway Miles Away:	Not reported
Local Highway Name:	Not reported
Local Highway Interchange:	Not reported
Local Highway Miles Away:	Not reported
Rail Type:	Not reported
Rail Name:	Not reported
Rail Station:	Not reported
Rail Miles Away:	Not reported
Public Water:	Unknown
Electric:	Unknown
Gas:	Unknown
Public Sewer:	Unknown
Telephone:	Unknown
Cable:	Unknown
Fiber Optics:	Unknown

Map ID
Direction
Distance
Elevation

MAP FINDINGS

Site

Database(s)

EDR ID Number
EPA ID Number

KINGSTON POINTE (Continued)

1006988452

Wetlands:	No
Sensitive Ecosystems/Habitats:	No
Endangered Species:	No
Historic/Archeological Site:	No
100 Year Flood Plain:	No
500 Year Flood Plain:	No
Environmental Report Copies:	Yes
List Containing Site:	Not reported
Preliminary Assessment:	No
Site Investigation:	No
Remedial Investigation:	No
Remedial Action Workplan:	No
Voluntary Cleanup Program:	No
Environmental Litigation:	No
Remediation In Progress:	Yes
Remediation Estimated Complete Date:	Not reported
Regulatory sign-off:	No
Regulatory Sign-Off Description:	Not reported
Other Incentives:	No
Low Interest Rates:	No
HDSRF Grants:	No
TIF:	No
HDSRF Loans:	No
USA Loans:	No
USA Grants:	No
Designated Redevelopment Area:	No
Environmental Opportunity Zone:	No
Tax Rebate or Abatement:	No
Empowerment Zone (Federal):	No
Urban Coordinating Council Neighborhood:	No
Enterprise Community (Federal):	No
Urban Enterprise Zone:	No
Additional Comments:	1) Assigned to Program,3/4/2002 2) C1: No Formal Design - Source Known or Identified-Potential GW Contamination established 3/4/2002
County_int_FK:	9
Municipality_int_FK:	254
Planning Area Designation:	Planning Area 1
Authorized Representative Email:	Not reported
Authorized Representative Phone:	9999999999
General Comments:	Not reported

F19
SSW
1/8-1/4
0.133 mi.
703 ft.

EMESS MANAGEMENT
7700 RIVER ROAD
NORTH BERRGEN, NJ 07047

NY MANIFEST **1009225057**
N/A

Site 1 of 2 in cluster F

Relative:
Lower

NY MANIFEST:
EPA ID: NJP000863225
Country: USA

Actual:
14 ft.

Mailing Info:
Name: EMESS MANAGEMENT
Contact: EMESS MANAGEMENT
Address: 7700 RIVER ORAD
City/State/Zip: NORTH BERGEN, NJ 07047
Country: USA
Phone: 201-868-1986

Map ID
Direction
Distance
Elevation

MAP FINDINGS

Site

Database(s)

EDR ID Number
EPA ID Number

EMESS MANAGEMENT (Continued)

1009225057

Manifest:

Document ID: NYA3855172
Manifest Status: Completed copy
Trans1 State ID: NJTV960N
Trans2 State ID: Not reported
Generator Ship Date: 11/24/1986
Trans1 Recv Date: 11/24/1986
Trans2 Recv Date: / /
TSD Site Recv Date: 11/24/1986
Part A Recv Date: 12/03/1986
Part B Recv Date: 12/03/1986
Generator EPA ID: NJP000863225
Trans1 EPA ID: NJD085634335
Trans2 EPA ID: Not reported
TSD ID: NYD980647283
Waste Code: X722 - WASTE OIL RES FM TANK CLEANING (NJ)
Quantity: 04100
Units: G - Gallons (liquids only)* (8.3 pounds)
Number of Containers: 001
Container Type: TT - Cargo tank, tank trucks
Handling Method: R Material recovery of more than 75 percent of the total material.
Specific Gravity: 100
Year: 1986

F20
SSW
1/8-1/4
0.133 mi.
703 ft.

AVANTE PRODUCTS CORP
7700 RIVER RD
NORTH BERGEN, NJ 07047

RCRA NonGen / NLR **1000322064**
RI MANIFEST **NJD045411865**

Site 2 of 2 in cluster F

Relative:
Lower

RCRA NonGen / NLR:

Actual:
14 ft.

Date form received by agency: 01/01/2007
Facility name: AVANTE PRODUCTS CORP
Facility address: 7700 RIVER RD
NORTH BERGEN, NJ 07047
EPA ID: NJD045411865
Mailing address: RIVER RD
NORTH BERGEN, NJ 07047
Contact: Not reported
Contact address: RIVER RD
NORTH BERGEN, NJ 07047
Contact country: US
Contact telephone: Not reported
Contact email: Not reported
EPA Region: 02
Classification: Non-Generator
Description: Handler: Non-Generators do not presently generate hazardous waste

Owner/Operator Summary:

Owner/operator name: CECERE ANTHONY R
Owner/operator address: NOT REQUIRED
NOT REQUIRED, WY 99999
Owner/operator country: US
Owner/operator telephone: (212) 555-1212
Legal status: Private
Owner/Operator Type: Operator

Map ID
Direction
Distance
Elevation

MAP FINDINGS

Site

Database(s)

EDR ID Number
EPA ID Number

AVANTE PRODUCTS CORP (Continued)

1000322064

Owner/Op start date: Not reported
Owner/Op end date: Not reported

Owner/operator name: CECERE ANTHONY R
Owner/operator address: NOT REQUIRED
NOT REQUIRED, WY 99999
Owner/operator country: US
Owner/operator telephone: (212) 555-1212
Legal status: Private
Owner/Operator Type: Owner
Owner/Op start date: Not reported
Owner/Op end date: Not reported

Handler Activities Summary:

U.S. importer of hazardous waste: No
Mixed waste (haz. and radioactive): No
Recycler of hazardous waste: No
Transporter of hazardous waste: No
Treater, storer or disposer of HW: No
Underground injection activity: No
On-site burner exemption: No
Furnace exemption: No
Used oil fuel burner: No
Used oil processor: No
User oil refiner: No
Used oil fuel marketer to burner: No
Used oil Specification marketer: No
Used oil transfer facility: No
Used oil transporter: No

Historical Generators:

Date form received by agency: 01/01/2006
Site name: AVANTE PRODUCTS CORP
Classification: Not a generator, verified

Date form received by agency: 08/18/1980
Site name: AVANTE PRODUCTS CORP
Classification: Large Quantity Generator

Hazardous Waste Summary:

Waste code: D000
Waste name: Not Defined

Waste code: D001
Waste name: IGNITABLE HAZARDOUS WASTES ARE THOSE WASTES WHICH HAVE A FLASHPOINT OF LESS THAN 140 DEGREES FAHRENHEIT AS DETERMINED BY A PENSKEY-MARTENS CLOSED CUP FLASH POINT TESTER. ANOTHER METHOD OF DETERMINING THE FLASH POINT OF A WASTE IS TO REVIEW THE MATERIAL SAFETY DATA SHEET, WHICH CAN BE OBTAINED FROM THE MANUFACTURER OR DISTRIBUTOR OF THE MATERIAL. LACQUER THINNER IS AN EXAMPLE OF A COMMONLY USED SOLVENT WHICH WOULD BE CONSIDERED AS IGNITABLE HAZARDOUS WASTE.

Waste code: D002
Waste name: A WASTE WHICH HAS A PH OF LESS THAN 2 OR GREATER THAN 12.5 IS CONSIDERED TO BE A CORROSIVE HAZARDOUS WASTE. SODIUM HYDROXIDE, A CAUSTIC SOLUTION WITH A HIGH PH, IS OFTEN USED BY INDUSTRIES TO CLEAN

Map ID
Direction
Distance
Elevation

MAP FINDINGS

Site

Database(s)

EDR ID Number
EPA ID Number

AVANTE PRODUCTS CORP (Continued)

1000322064

OR DEGREASE PARTS. HYDROCHLORIC ACID, A SOLUTION WITH A LOW PH, IS USED BY MANY INDUSTRIES TO CLEAN METAL PARTS PRIOR TO PAINTING. WHEN THESE CAUSTIC OR ACID SOLUTIONS BECOME CONTAMINATED AND MUST BE DISPOSED, THE WASTE WOULD BE A CORROSIVE HAZARDOUS WASTE.

Waste code: D003

Waste name: A MATERIAL IS CONSIDERED TO BE A REACTIVE HAZARDOUS WASTE IF IT IS NORMALLY UNSTABLE, REACTS VIOLENTLY WITH WATER, GENERATES TOXIC GASES WHEN EXPOSED TO WATER OR CORROSIVE MATERIALS, OR IF IT IS CAPABLE OF DETONATION OR EXPLOSION WHEN EXPOSED TO HEAT OR A FLAME. ONE EXAMPLE OF SUCH WASTE WOULD BY WASTE GUNPOWDER.

Waste code: F001

Waste name: THE FOLLOWING SPENT HALOGENATED SOLVENTS USED IN DEGREASING: TETRACHLOROETHYLENE, TRICHLOROETHYLENE, METHYLENE CHLORIDE, 1,1,1-TRICHLOROETHANE, CARBON TETRACHLORIDE, AND CHLORINATED FLUOROCARBONS; ALL SPENT SOLVENT MIXTURES/BLENDS USED IN DEGREASING CONTAINING, BEFORE USE, A TOTAL OF TEN PERCENT OR MORE (BY VOLUME) OF ONE OR MORE OF THE ABOVE HALOGENATED SOLVENTS OR THOSE SOLVENTS LISTED IN F002, F004, AND F005, AND STILL BOTTOMS FROM THE RECOVERY OF THESE SPENT SOLVENTS AND SPENT SOLVENT MIXTURES.

Waste code: F002

Waste name: THE FOLLOWING SPENT HALOGENATED SOLVENTS: TETRACHLOROETHYLENE, METHYLENE CHLORIDE, TRICHLOROETHYLENE, 1,1,1-TRICHLOROETHANE, CHLOROBENZENE, 1,1,2-TRICHLORO-1,2,2-TRIFLUOROETHANE, ORTHO-DICHLOROBENZENE, TRICHLOROFLUOROMETHANE, AND 1,1,2-TRICHLOROETHANE; ALL SPENT SOLVENT MIXTURES/BLENDS CONTAINING, BEFORE USE, A TOTAL OF TEN PERCENT OR MORE (BY VOLUME) OF ONE OR MORE OF THE ABOVE HALOGENATED SOLVENTS OR THOSE LISTED IN F001, F004, OR F005, AND STILL BOTTOMS FROM THE RECOVERY OF THESE SPENT SOLVENTS AND SPENT SOLVENT MIXTURES.

Waste code: F003

Waste name: THE FOLLOWING SPENT NON-HALOGENATED SOLVENTS: XYLENE, ACETONE, ETHYL ACETATE, ETHYL BENZENE, ETHYL ETHER, METHYL ISOBUTYL KETONE, N-BUTYL ALCOHOL, CYCLOHEXANONE, AND METHANOL; ALL SPENT SOLVENT MIXTURES/BLENDS CONTAINING, BEFORE USE, ONLY THE ABOVE SPENT NON-HALOGENATED SOLVENTS; AND ALL SPENT SOLVENT MIXTURES/BLENDS CONTAINING, BEFORE USE, ONE OR MORE OF THE ABOVE NON-HALOGENATED SOLVENTS, AND, A TOTAL OF TEN PERCENT OR MORE (BY VOLUME) OF ONE OR MORE OF THOSE SOLVENTS LISTED IN F001, F002, F004, AND F005, AND STILL BOTTOMS FROM THE RECOVERY OF THESE SPENT SOLVENTS AND SPENT SOLVENT MIXTURES.

Waste code: F006

Waste name: WASTEWATER TREATMENT SLUDGES FROM ELECTROPLATING OPERATIONS EXCEPT FROM THE FOLLOWING PROCESSES: (1) SULFURIC ACID ANODIZING OF ALUMINUM; (2) TIN PLATING ON CARBON STEEL; (3) ZINC PLATING (SEGREGATED BASIS) ON CARBON STEEL; (4) ALUMINUM OR ZINC-ALUMINUM PLATING ON CARBON STEEL; (5) CLEANING/STRIPPING ASSOCIATED WITH TIN, ZINC AND ALUMINUM PLATING ON CARBON STEEL; AND (6) CHEMICAL ETCHING AND MILLING OF ALUMINUM.

Waste code: F007

Waste name: SPENT CYANIDE PLATING BATH SOLUTIONS FROM ELECTROPLATING OPERATIONS

Map ID
Direction
Distance
Elevation

MAP FINDINGS

Site

Database(s)

EDR ID Number
EPA ID Number

AVANTE PRODUCTS CORP (Continued)

1000322064

Waste code:	F008
Waste name:	PLATING BATH RESIDUES FROM THE BOTTOM OF PLATING BATHS FROM ELECTROPLATING OPERATIONS WHERE CYANIDES ARE USED IN THE PROCESS.
Waste code:	K062
Waste name:	SPENT PICKLE LIQUOR GENERATED BY STEEL FINISHING OPERATIONS OF FACILITIES WITHIN THE IRON AND STEEL INDUSTRY (SIC CODES 331 AND 332).
Waste code:	P029
Waste name:	COPPER CYANIDE
Waste code:	P030
Waste name:	CYANIDES (SOLUBLE CYANIDE SALTS), NOT OTHERWISE SPECIFIED
Waste code:	P074
Waste name:	NICKEL CYANIDE
Waste code:	P102
Waste name:	PROPARGYL ALCOHOL
Waste code:	P106
Waste name:	SODIUM CYANIDE
Waste code:	P121
Waste name:	ZINC CYANIDE
Waste code:	U019
Waste name:	BENZENE (I,T)
Waste code:	U239
Waste name:	BENZENE, DIMETHYL- (I,T)

Violation Status: No violations found

RI MANIFEST:

EPA Id:	NJD045411865
GEN Cert Date:	11/6/1989
TSDf Id:	RID001200252
TSDf Name:	TECHNIC
TSDf Date:	Not reported
Transporter 2 Id:	Not reported
Transporter 2 Name:	Not reported
Transporter Receipt Date:	Not reported
Number Of Containers:	0
Container Type:	Not reported
Waste Code1:	F007
Waste Code2:	Not reported
Waste Code3:	Not reported
Fee Exempt Code:	Not reported
Comment:	Not reported

Details:

EPA ID:	NJD045411865
Manifest Docket Number:	RIB0004878
Waste Description:	POT CYANIDE
Quantity:	60
WT/Vol Units:	G
Item Number:	1

Map ID
Direction
Distance
Elevation

MAP FINDINGS

Site

Database(s)

EDR ID Number
EPA ID Number

AVANTE PRODUCTS CORP (Continued)

1000322064

Transporter Name: FREEHOLD
Transporter EPA ID: NJD054126164
GEN Cert Date: 11/6/1989
Transporter Receipt Date: Not reported
Transporter 2 Receipt Date: Not reported
TSDF Receipt Date: Not reported
Transporter 2 ID: Not reported

**21
SW
1/8-1/4
0.145 mi.
764 ft.**

**21 76TH STREET
21 76TH ST
NORTH BERGEN TWP, NJ**

**NJ SHWS S113922753
NJ Release N/A**

**Relative:
Higher**

SHWS:
Site ID: 499670
Status: Closed
Home Owner: Yes
PI Number: 629752

**Actual:
187 ft.**

Detail As Of April 2012:
X Coord Site: Not reported
X Coord PI: Not reported
Y Coord Site: Not reported
Y Coord PI: Not reported

NJ Release:
Facility Type: Residential
Facility Phone: Not reported
Incident Date: 06/28/2013
Incident Time: Not reported
TD Log #: 480779
Case Number: 13-06-28-1118-14
Date Received: 06/28/2013
Nature of Incident: Not reported
Operator: Not reported
Incident Type: Soil Contamination
Incident Location: AT THE LOCATION OF
Location: Not reported
Other Location: Not reported
Contact Name: OWNER
Caller Name: Not reported
Caller Title: Not reported
Caller Address: Not reported
Caller City,St,Zip: Not reported
Caller Telephone: Not reported
Substance(s): Not reported
Substance Type: Not reported
Substance Identity: Not reported
CAS Number: Not reported
A310 Letter: Not reported
TCPA Chemical: Not reported
Hazrds Material: Not reported
COMU: Not reported
Ref. Code: Not reported
Amt Released: Not reported
Contained: Not reported

Map ID
Direction
Distance
Elevation

MAP FINDINGS

Site

Database(s)

EDR ID Number
EPA ID Number

21 76TH STREET (Continued)

S113922753

Release Type:	Not reported
Release VE:	Not reported
Injuries:	No
Public Exposure:	No
Facility Evacuation:	No
Police at Scene:	No
Firemen at Scene:	No
Contamination of:	Not reported
Receiving Water:	Not reported
Status at Spill:	Not reported
NJ Spill Date:	Not reported
NJ Spill Time:	Not reported
NJ Spill Name:	Not reported
NJ Spill Title:	Not reported
NJ Spill Phone:	Not reported
Other Date:	Not reported
Other Time:	Not reported
Other Name:	Not reported
Other Title:	Not reported
Other Telephone:	Not reported
Public Evacuation:	No
Assistance Requested:	Not reported
Wind Direction/Speed:	Not reported
Local Municipality Notified:	Not reported
Local Municipality Name:	Not reported
Local Municipality Title:	Not reported
Local Municipality Telephone:	Not reported
Local Municipality Date:	Not reported
Local Municipality Time:	Not reported
Incident Description:	Not reported
Incident Name:	Not reported
Incident Referred To:	Not reported
Incident Region:	Not reported
Incident Telephone:	Not reported
Incident Date:	Not reported
Incident time:	Not reported
Incident ITM:	Not reported
Comments:	Not reported
Date A310 Letter Printed:	Not reported
Date Local Authority Was Notified:	Not reported
Date Updated:	Not reported
Date Report Faxed to Local Authority:	Not reported
Local Authority Notification Date:	Not reported
Rep Receive Date:	06/28/2013
Reporter Type:	Citizen Complaint
Reporter Name:	REDACTED
Reporter Title:	REDACTED
Reporter Org:	REDACTED
Reporter Address:	Not reported
Reporter City,St,Zip:	Not reported
Reporter County:	Not reported
Incident Status:	Terminated
Incident Category:	Other
Incident Source:	ANN ASSADOURIAN
Incident Address:	21 76TH ST
Incident Address 2:	Not reported
Incident City,St,Zip:	North Bergen Twp, NJ 07047

Map ID
Direction
Distance
Elevation

MAP FINDINGS

Site

Database(s)

EDR ID Number
EPA ID Number

21 76TH STREET (Continued)

S113922753

Incident County: Hudson
DEP Requested: No
Confidential: Not reported
Notify Type: Not reported
Road Closed: No
Direction: Not reported
Responsible Party: Not reported
Responsible Party Name: Not reported
Responsible Party Contact: Not reported
Responsible Party Title: Not reported
Responsible Party Phone: Not reported
Responsible Party Street: Not reported
Responsible Party County: Not reported
Responsible Party City,St,Zip: Not reported
Memo. Of Understanding: Not reported
Drill/trng Exercise: Not reported
Hazardous: Not reported

G22
South
1/8-1/4
0.166 mi.
878 ft.

PALISADES GENERAL HOSPITAL
7600 RIVER RD
NORTH BERGEN, NJ 07047

RCRA-SQG 1001232975
NJ MANIFEST NJR000027284

Site 1 of 3 in cluster G

Relative:
Lower

RCRA-SQG:

Actual:
6 ft.

Date form received by agency: 01/01/2007
Facility name: PALISADES GENERAL HOSPITAL
Facility address: 7600 RIVER RD
NORTH BERGEN, NJ 07047
EPA ID: NJR000027284
Mailing address: RIVER RD
NORTH BERGEN, NJ 07047
Contact: STEVE DAVIS
Contact address: RIVER RD
NORTH BERGEN, NJ 07047
Contact country: US
Contact telephone: (201) 854-5000
Contact email: Not reported
EPA Region: 02
Land type: Private
Classification: Small Small Quantity Generator
Description: Handler: generates more than 100 and less than 1000 kg of hazardous waste during any calendar month and accumulates less than 6000 kg of hazardous waste at any time; or generates 100 kg or less of hazardous waste during any calendar month, and accumulates more than 1000 kg of hazardous waste at any time

Owner/Operator Summary:

Owner/operator name: PALISADES GENERAL HOSPITAL
Owner/operator address: 7600 RIVER RD
NORTH BERGEN, NJ 07047
Owner/operator country: US
Owner/operator telephone: (201) 854-5000
Legal status: Private
Owner/Operator Type: Operator
Owner/Op start date: Not reported
Owner/Op end date: Not reported

Map ID
Direction
Distance
Elevation

MAP FINDINGS

Site

Database(s)

EDR ID Number
EPA ID Number

PALISADES GENERAL HOSPITAL (Continued)

1001232975

Owner/operator name: PALISADES GENERAL HOSPITAL
Owner/operator address: 7600 RIVER RD
NORTH BERGEN, NJ 07047
Owner/operator country: US
Owner/operator telephone: (201) 854-5000
Legal status: Private
Owner/Operator Type: Owner
Owner/Op start date: Not reported
Owner/Op end date: Not reported

Handler Activities Summary:

U.S. importer of hazardous waste: No
Mixed waste (haz. and radioactive): No
Recycler of hazardous waste: No
Transporter of hazardous waste: No
Treater, storer or disposer of HW: No
Underground injection activity: No
On-site burner exemption: No
Furnace exemption: No
Used oil fuel burner: No
Used oil processor: No
Used oil refiner: No
Used oil fuel marketer to burner: No
Used oil Specification marketer: No
Used oil transfer facility: No
Used oil transporter: No

Historical Generators:

Date form received by agency: 01/01/2006
Site name: PALISADES GENERAL HOSPITAL
Classification: Small Quantity Generator

Date form received by agency: 12/30/1998
Site name: PALISADES GENERAL HOSPITAL
Classification: Small Quantity Generator

Hazardous Waste Summary:

Waste code: D000
Waste name: Not Defined

Waste code: D001
Waste name: IGNITABLE HAZARDOUS WASTES ARE THOSE WASTES WHICH HAVE A FLASHPOINT OF LESS THAN 140 DEGREES FAHRENHEIT AS DETERMINED BY A PENSKEY-MARTENS CLOSED CUP FLASH POINT TESTER. ANOTHER METHOD OF DETERMINING THE FLASH POINT OF A WASTE IS TO REVIEW THE MATERIAL SAFETY DATA SHEET, WHICH CAN BE OBTAINED FROM THE MANUFACTURER OR DISTRIBUTOR OF THE MATERIAL. LACQUER THINNER IS AN EXAMPLE OF A COMMONLY USED SOLVENT WHICH WOULD BE CONSIDERED AS IGNITABLE HAZARDOUS WASTE.

Waste code: D002
Waste name: A WASTE WHICH HAS A PH OF LESS THAN 2 OR GREATER THAN 12.5 IS CONSIDERED TO BE A CORROSIVE HAZARDOUS WASTE. SODIUM HYDROXIDE, A CAUSTIC SOLUTION WITH A HIGH PH, IS OFTEN USED BY INDUSTRIES TO CLEAN OR DEGREASE PARTS. HYDROCHLORIC ACID, A SOLUTION WITH A LOW PH, IS USED BY MANY INDUSTRIES TO CLEAN METAL PARTS PRIOR TO PAINTING. WHEN THESE CAUSTIC OR ACID SOLUTIONS BECOME CONTAMINATED AND MUST BE

Map ID
Direction
Distance
Elevation

MAP FINDINGS

Site

Database(s)

EDR ID Number
EPA ID Number

PALISADES GENERAL HOSPITAL (Continued)

1001232975

DISPOSED, THE WASTE WOULD BE A CORROSIVE HAZARDOUS WASTE.

Waste code: D007
Waste name: CHROMIUM

Waste code: D009
Waste name: MERCURY

Waste code: D011
Waste name: SILVER

Waste code: P106
Waste name: SODIUM CYANIDE

Waste code: U044
Waste name: CHLOROFORM

Waste code: U188
Waste name: PHENOL

Waste code: U220
Waste name: BENZENE, METHYL-

Violation Status: No violations found

Evaluation Action Summary:

Evaluation date: 12/06/2011
Evaluation: COMPLIANCE EVALUATION INSPECTION ON-SITE
Area of violation: Not reported
Date achieved compliance: Not reported
Evaluation lead agency: State

Evaluation date: 06/22/2009
Evaluation: COMPLIANCE EVALUATION INSPECTION ON-SITE
Area of violation: Not reported
Date achieved compliance: Not reported
Evaluation lead agency: State

NJ MANIFEST:

EPA Id: NJR000027284
Mail Address: Not reported
Mail City/State/Zip: Not reported
Facility Phone: 2018545000
Emergency Phone: Not reported
Contact: STEVE DAVIS
Comments: Not reported
SIC Code: Not reported
County: 09
Municipal: 08
Previous EPA Id: Not reported
Gen Flag: X
Trans Flag: Not reported
TSDF Flag: Not reported
Name Change: Not reported
Date Change: Not reported

Manifest:

Manifest Number: 003904221JJK

Map ID
Direction
Distance
Elevation

MAP FINDINGS

Site

Database(s)

EDR ID Number
EPA ID Number

PALISADES GENERAL HOSPITAL (Continued)

1001232975

EPA ID:	NJR000027284
Date Shipped:	10/16/2008
TSDf EPA ID:	SCD036275626
Transporter EPA ID:	NJD054126164
Transporter 2 EPA ID:	Not reported
Transporter 3 EPA ID:	Not reported
Transporter 4 EPA ID:	Not reported
Transporter 5 EPA ID:	Not reported
Transporter 6 EPA ID:	Not reported
Transporter 7 EPA ID:	Not reported
Transporter 8 EPA ID:	Not reported
Transporter 10 EPA ID:	Not reported
Date Trans1 Transported Waste:	10/16/2008
Date Trans2 Transported Waste:	Not reported
Date Trans3 Transported Waste:	Not reported
Date Trans4 Transported Waste:	Not reported
Date Trans5 Transported Waste:	Not reported
Date Trans6 Transported Waste:	Not reported
Date Trans7 Transported Waste:	Not reported
Date Trans8 Transported Waste:	Not reported
Date Trans9 Transported Waste:	Not reported
Date Trans10 Transported Waste:	Not reported
Date TSDf Received Waste:	10/21/2008
TSDf EPA Facility Name:	Not reported
QTY Units:	Not reported
Transporter SEQ ID:	Not reported
Transporter-1 Date:	Not reported
Waste SEQ ID:	Not reported
Waste Type Code 2:	Not reported
Waste Type Code 3:	Not reported
Waste Type Code 4:	Not reported
Waste Type Code 5:	Not reported
Waste Type Code 6:	Not reported
Date Accepted:	Not reported
Manifest Discrepancy Type:	Not reported
Data Entry Number:	Not reported
Was Load Rejectedd:	No
Reason Load Was Rejected:	Not reported
Waste:	
Manifest Year:	2008 New Jersey Manifest Data
Waste Code:	F003
Hand Code:	H061
Quantity:	55 G
Manifest Number:	006832441JJk
EPA ID:	NJR000027284
Date Shipped:	4/6/2011
TSDf EPA ID:	SCD036275626
Transporter EPA ID:	NJD054126164
Transporter 2 EPA ID:	Not reported
Transporter 3 EPA ID:	Not reported
Transporter 4 EPA ID:	Not reported
Transporter 5 EPA ID:	Not reported
Transporter 6 EPA ID:	Not reported
Transporter 7 EPA ID:	Not reported
Transporter 8 EPA ID:	Not reported

Map ID
Direction
Distance
Elevation

MAP FINDINGS

Site

Database(s)

EDR ID Number
EPA ID Number

PALISADES GENERAL HOSPITAL (Continued)

1001232975

Transporter 10 EPA ID: Not reported
Date Trans1 Transported Waste: Not reported
Date Trans2 Transported Waste: Not reported
Date Trans3 Transported Waste: Not reported
Date Trans4 Transported Waste: Not reported
Date Trans5 Transported Waste: Not reported
Date Trans6 Transported Waste: Not reported
Date Trans7 Transported Waste: Not reported
Date Trans8 Transported Waste: Not reported
Date Trans9 Transported Waste: Not reported
Date Trans10 Transported Waste: Not reported
Date TSDf Received Waste: Not reported
Generator EPA Facility Name: PALISADES MEDICAL CENTER
Transporter-1 EPA Facility Name: FREEHOLD CARTAGE INC
TSDf EPA Facility Name: GIANT RESOURCE RECOVERY-SUMTER, INC.
QTY Units: Pounds
Transporter SEQ ID: 1.00
Transporter-1 Date: 4/6/2011
Waste SEQ ID: 1.00
Waste Type Code 2: D001
Waste Type Code 3: Not reported
Waste Type Code 4: Not reported
Waste Type Code 5: Not reported
Waste Type Code 6: Not reported
Date Accepted: 4/12/2011
Manifest Discrepancy Type: Type
Data Entry Number: Not reported
Was Load Rejected: Not reported
Reason Load Was Rejected: Not reported

Waste:

Manifest Year: 2011 New Jersey Manifest Data
Waste Code: F003
Hand Code: H061
Quantity: 374.00 Pounds

Manifest Year: 2011 New Jersey Manifest Data
Waste Code: F003
Hand Code: H061
Quantity: 374.00 Pounds

Manifest Number: 006831565JJK
EPA ID: NJR000027284
Date Shipped: 03/02/2010
TSDf EPA ID: SCD036275626
Transporter EPA ID: NJD054126164
Transporter 2 EPA ID: Not reported
Transporter 3 EPA ID: Not reported
Transporter 4 EPA ID: Not reported
Transporter 5 EPA ID: Not reported
Transporter 6 EPA ID: Not reported
Transporter 7 EPA ID: Not reported
Transporter 8 EPA ID: Not reported
Transporter 10 EPA ID: Not reported
Date Trans1 Transported Waste: 03/02/2010
Date Trans2 Transported Waste: Not reported
Date Trans3 Transported Waste: Not reported

Map ID
Direction
Distance
Elevation

MAP FINDINGS

Site

Database(s)

EDR ID Number
EPA ID Number

PALISADES GENERAL HOSPITAL (Continued)

1001232975

Date Trans4 Transported Waste: Not reported
Date Trans5 Transported Waste: Not reported
Date Trans6 Transported Waste: Not reported
Date Trans7 Transported Waste: Not reported
Date Trans8 Transported Waste: Not reported
Date Trans9 Transported Waste: Not reported
Date Trans10 Transported Waste: Not reported
Date TSDf Received Waste: 03/21/2010
TSDf EPA Facility Name: Not reported
QTY Units: Not reported
Transporter SEQ ID: Not reported
Transporter-1 Date: Not reported
Waste SEQ ID: Not reported
Waste Type Code 2: Not reported
Waste Type Code 3: Not reported
Waste Type Code 4: Not reported
Waste Type Code 5: Not reported
Waste Type Code 6: Not reported
Date Accepted: Not reported
Manifest Discrepancy Type: Not reported
Data Entry Number: Not reported
Was Load Rejected: No
Reason Load Was Rejected: Not reported

Waste:

Manifest Year: 2010 New Jersey Manifest Data
Waste Code: F003
Hand Code: H061
Quantity: 390 P

Manifest Number: 001026287JJK
EPA ID: NJR000027284
Date Shipped: 02/02/2007
TSDf EPA ID: SCD036275626
Transporter EPA ID: NJD054126164
Transporter 2 EPA ID: Not reported
Transporter 3 EPA ID: Not reported
Transporter 4 EPA ID: Not reported
Transporter 5 EPA ID: Not reported
Transporter 6 EPA ID: Not reported
Transporter 7 EPA ID: Not reported
Transporter 8 EPA ID: Not reported
Transporter 10 EPA ID: Not reported
Date Trans1 Transported Waste: 02/02/2007
Date Trans2 Transported Waste: Not reported
Date Trans3 Transported Waste: Not reported
Date Trans4 Transported Waste: Not reported
Date Trans5 Transported Waste: Not reported
Date Trans6 Transported Waste: Not reported
Date Trans7 Transported Waste: Not reported
Date Trans8 Transported Waste: Not reported
Date Trans9 Transported Waste: Not reported
Date Trans10 Transported Waste: Not reported
Date TSDf Received Waste: 02/07/2007
TSDf EPA Facility Name: Not reported
QTY Units: Not reported
Transporter SEQ ID: Not reported

Map ID
Direction
Distance
Elevation

MAP FINDINGS

Site

Database(s)

EDR ID Number
EPA ID Number

PALISADES GENERAL HOSPITAL (Continued)

1001232975

Transporter-1 Date: Not reported
Waste SEQ ID: Not reported
Waste Type Code 2: Not reported
Waste Type Code 3: Not reported
Waste Type Code 4: Not reported
Waste Type Code 5: Not reported
Waste Type Code 6: Not reported
Date Accepted: Not reported
Manifest Discrepancy Type: Not reported
Data Entry Number: Not reported
Was Load Rejected: No
Reason Load Was Rejected: Not reported

Manifest Number: 006832095JJK
EPA ID: NJR000027284
Date Shipped: 12/02/2010
TSDf EPA ID: SCD036275626
Transporter EPA ID: NJD054126164
Transporter 2 EPA ID: Not reported
Transporter 3 EPA ID: Not reported
Transporter 4 EPA ID: Not reported
Transporter 5 EPA ID: Not reported
Transporter 6 EPA ID: Not reported
Transporter 7 EPA ID: Not reported
Transporter 8 EPA ID: Not reported
Transporter 10 EPA ID: Not reported
Date Trans1 Transported Waste: 12/02/2010
Date Trans2 Transported Waste: Not reported
Date Trans3 Transported Waste: Not reported
Date Trans4 Transported Waste: Not reported
Date Trans5 Transported Waste: Not reported
Date Trans6 Transported Waste: Not reported
Date Trans7 Transported Waste: Not reported
Date Trans8 Transported Waste: Not reported
Date Trans9 Transported Waste: Not reported
Date Trans10 Transported Waste: Not reported
Date TSDf Received Waste: 12/17/2010
TSDf EPA Facility Name: Not reported
QTY Units: Not reported
Transporter SEQ ID: Not reported
Transporter-1 Date: Not reported
Waste SEQ ID: Not reported
Waste Type Code 2: Not reported
Waste Type Code 3: Not reported
Waste Type Code 4: Not reported
Waste Type Code 5: Not reported
Waste Type Code 6: Not reported
Date Accepted: Not reported
Manifest Discrepancy Type: Not reported
Data Entry Number: Not reported
Was Load Rejected: No
Reason Load Was Rejected: Not reported

Waste:

Manifest Year: 2010 New Jersey Manifest Data
Waste Code: F003
Hand Code: H061
Quantity: 412 P

Map ID
Direction
Distance
Elevation

MAP FINDINGS

Site

Database(s)

EDR ID Number
EPA ID Number

PALISADES GENERAL HOSPITAL (Continued)

1001232975

Manifest Number: 003904522JJJ
EPA ID: NJR000027284
Date Shipped: 05/06/2009
TSDf EPA ID: SCD036275626
Transporter EPA ID: NJD054126164
Transporter 2 EPA ID: Not reported
Transporter 3 EPA ID: Not reported
Transporter 4 EPA ID: Not reported
Transporter 5 EPA ID: Not reported
Transporter 6 EPA ID: Not reported
Transporter 7 EPA ID: Not reported
Transporter 8 EPA ID: Not reported
Transporter 10 EPA ID: Not reported
Date Trans1 Transported Waste: 05/06/2009
Date Trans2 Transported Waste: Not reported
Date Trans3 Transported Waste: Not reported
Date Trans4 Transported Waste: Not reported
Date Trans5 Transported Waste: Not reported
Date Trans6 Transported Waste: Not reported
Date Trans7 Transported Waste: Not reported
Date Trans8 Transported Waste: Not reported
Date Trans9 Transported Waste: Not reported
Date Trans10 Transported Waste: Not reported
Date TSDf Received Waste: 05/13/2009
TSDf EPA Facility Name: Not reported
QTY Units: Not reported
Transporter SEQ ID: Not reported
Transporter-1 Date: Not reported
Waste SEQ ID: Not reported
Waste Type Code 2: Not reported
Waste Type Code 3: Not reported
Waste Type Code 4: Not reported
Waste Type Code 5: Not reported
Waste Type Code 6: Not reported
Date Accepted: Not reported
Manifest Discrepancy Type: Not reported
Data Entry Number: Not reported
Was Load Rejected: No
Reason Load Was Rejected: Not reported

Waste:
Manifest Year: 2009 New Jersey Manifest Data
Waste Code: F003
Hand Code: H061
Quantity: 85 G

Manifest Number: 003904220JJJ
EPA ID: NJR000027284
Date Shipped: 10/16/2008
TSDf EPA ID: OHD083377010
Transporter EPA ID: NJD054126164
Transporter 2 EPA ID: OH0000000539
Transporter 3 EPA ID: Not reported
Transporter 4 EPA ID: Not reported
Transporter 5 EPA ID: Not reported
Transporter 6 EPA ID: Not reported
Transporter 7 EPA ID: Not reported

Map ID
Direction
Distance
Elevation

MAP FINDINGS

Site

Database(s)

EDR ID Number
EPA ID Number

PALISADES GENERAL HOSPITAL (Continued)

1001232975

Transporter 8 EPA ID: Not reported
Transporter 10 EPA ID: Not reported
Date Trans1 Transported Waste: 10/16/2008
Date Trans2 Transported Waste: 10/20/2008
Date Trans3 Transported Waste: Not reported
Date Trans4 Transported Waste: Not reported
Date Trans5 Transported Waste: Not reported
Date Trans6 Transported Waste: Not reported
Date Trans7 Transported Waste: Not reported
Date Trans8 Transported Waste: Not reported
Date Trans9 Transported Waste: Not reported
Date Trans10 Transported Waste: Not reported
Date TSDf Received Waste: 12/04/2008
TSDf EPA Facility Name: Not reported
QTY Units: Not reported
Transporter SEQ ID: Not reported
Transporter-1 Date: Not reported
Waste SEQ ID: Not reported
Waste Type Code 2: Not reported
Waste Type Code 3: Not reported
Waste Type Code 4: Not reported
Waste Type Code 5: Not reported
Waste Type Code 6: Not reported
Date Accepted: Not reported
Manifest Discrepancy Type: Not reported
Data Entry Number: Not reported
Was Load Rejected: No
Reason Load Was Rejected: Not reported

Waste:

Manifest Year: 2008 New Jersey Manifest Data
Waste Code: P042
Hand Code: H141
Quantity: 20 P

Manifest Number: 008663507JJK
EPA ID: NJR000027284
Date Shipped: 11/8/2011
TSDf EPA ID: SCD036275626
Transporter EPA ID: NJD054126164
Transporter 2 EPA ID: Not reported
Transporter 3 EPA ID: Not reported
Transporter 4 EPA ID: Not reported
Transporter 5 EPA ID: Not reported
Transporter 6 EPA ID: Not reported
Transporter 7 EPA ID: Not reported
Transporter 8 EPA ID: Not reported
Transporter 10 EPA ID: Not reported
Date Trans1 Transported Waste: Not reported
Date Trans2 Transported Waste: Not reported
Date Trans3 Transported Waste: Not reported
Date Trans4 Transported Waste: Not reported
Date Trans5 Transported Waste: Not reported
Date Trans6 Transported Waste: Not reported
Date Trans7 Transported Waste: Not reported
Date Trans8 Transported Waste: Not reported
Date Trans9 Transported Waste: Not reported

Map ID
Direction
Distance
Elevation

MAP FINDINGS

Site

Database(s)

EDR ID Number
EPA ID Number

PALISADES GENERAL HOSPITAL (Continued)

1001232975

Date Trans10 Transported Waste: Not reported
Date TSDF Received Waste: Not reported
Generator EPA Facility Name: PALISADES MEDICAL CENTER
Transporter-1 EPA Facility Name: FREEHOLD CARTAGE INC
TSDF EPA Facility Name: GIANT RESOURCE RECOVERY-SUMTER, INC.
QTY Units: Pounds
Transporter SEQ ID: 1.00
Transporter-1 Date: 11/8/2011
Waste SEQ ID: 1.00
Waste Type Code 2: D001
Waste Type Code 3: Not reported
Waste Type Code 4: Not reported
Waste Type Code 5: Not reported
Waste Type Code 6: Not reported
Date Accepted: 11/30/2011
Manifest Discrepancy Type: Not reported
Data Entry Number: Not reported
Was Load Rejected: Not reported
Reason Load Was Rejected: Not reported

Waste:

Manifest Year: 2011 New Jersey Manifest Data
Waste Code: F003
Hand Code: H061
Quantity: 427.00 Pounds

Manifest Number: 001027602JJK
EPA ID: NJR000027284
Date Shipped: 08/24/2007
TSDF EPA ID: SCD036275626
Transporter EPA ID: NJD054126164
Transporter 2 EPA ID: Not reported
Transporter 3 EPA ID: Not reported
Transporter 4 EPA ID: Not reported
Transporter 5 EPA ID: Not reported
Transporter 6 EPA ID: Not reported
Transporter 7 EPA ID: Not reported
Transporter 8 EPA ID: Not reported
Transporter 10 EPA ID: Not reported
Date Trans1 Transported Waste: 08/24/2007
Date Trans2 Transported Waste: Not reported
Date Trans3 Transported Waste: Not reported
Date Trans4 Transported Waste: Not reported
Date Trans5 Transported Waste: Not reported
Date Trans6 Transported Waste: Not reported
Date Trans7 Transported Waste: Not reported
Date Trans8 Transported Waste: Not reported
Date Trans9 Transported Waste: Not reported
Date Trans10 Transported Waste: Not reported
Date TSDF Received Waste: 09/04/2007
TSDF EPA Facility Name: Not reported
QTY Units: Not reported
Transporter SEQ ID: Not reported
Transporter-1 Date: Not reported
Waste SEQ ID: Not reported
Waste Type Code 2: Not reported
Waste Type Code 3: Not reported

Map ID
Direction
Distance
Elevation

MAP FINDINGS

Site

Database(s)

EDR ID Number
EPA ID Number

PALISADES GENERAL HOSPITAL (Continued)

1001232975

Waste Type Code 4: Not reported
Waste Type Code 5: Not reported
Waste Type Code 6: Not reported
Date Accepted: Not reported
Manifest Discrepancy Type: Not reported
Data Entry Number: Not reported
Was Load Rejected: No
Reason Load Was Rejected: Not reported

Waste:

Manifest Year: 2007 New Jersey Manifest Data
Waste Code: F003
Hand Code: H06
Quantity: 55 G

Manifest Number: 003904053JJK
EPA ID: NJR000027284
Date Shipped: 06/24/2008
TSDf EPA ID: SCD036275626
Transporter EPA ID: NJD054126164
Transporter 2 EPA ID: Not reported
Transporter 3 EPA ID: Not reported
Transporter 4 EPA ID: Not reported
Transporter 5 EPA ID: Not reported
Transporter 6 EPA ID: Not reported
Transporter 7 EPA ID: Not reported
Transporter 8 EPA ID: Not reported
Transporter 10 EPA ID: Not reported
Date Trans1 Transported Waste: 06/24/2008
Date Trans2 Transported Waste: Not reported
Date Trans3 Transported Waste: Not reported
Date Trans4 Transported Waste: Not reported
Date Trans5 Transported Waste: Not reported
Date Trans6 Transported Waste: Not reported
Date Trans7 Transported Waste: Not reported
Date Trans8 Transported Waste: Not reported
Date Trans9 Transported Waste: Not reported
Date Trans10 Transported Waste: Not reported
Date TSDf Received Waste: 07/01/2008
TSDf EPA Facility Name: Not reported
QTY Units: Not reported
Transporter SEQ ID: Not reported
Transporter-1 Date: Not reported
Waste SEQ ID: Not reported
Waste Type Code 2: Not reported
Waste Type Code 3: Not reported
Waste Type Code 4: Not reported
Waste Type Code 5: Not reported
Waste Type Code 6: Not reported
Date Accepted: Not reported
Manifest Discrepancy Type: Not reported
Data Entry Number: Not reported
Was Load Rejected: No
Reason Load Was Rejected: Not reported

Waste:

Manifest Year: 2008 New Jersey Manifest Data

Map ID
Direction
Distance
Elevation

MAP FINDINGS

Site

Database(s)

EDR ID Number
EPA ID Number

PALISADES GENERAL HOSPITAL (Continued)

1001232975

Waste Code: F003
Hand Code: H061
Quantity: 55 G

Manifest Number: 006832441JJJ
EPA ID: NJR000027284
Date Shipped: 4/6/2011
TSDf EPA ID: SCD036275626
Transporter EPA ID: NJD054126164
Transporter 2 EPA ID: Not reported
Transporter 3 EPA ID: Not reported
Transporter 4 EPA ID: Not reported
Transporter 5 EPA ID: Not reported
Transporter 6 EPA ID: Not reported
Transporter 7 EPA ID: Not reported
Transporter 8 EPA ID: Not reported
Transporter 10 EPA ID: Not reported
Date Trans1 Transported Waste: Not reported
Date Trans2 Transported Waste: Not reported
Date Trans3 Transported Waste: Not reported
Date Trans4 Transported Waste: Not reported
Date Trans5 Transported Waste: Not reported
Date Trans6 Transported Waste: Not reported
Date Trans7 Transported Waste: Not reported
Date Trans8 Transported Waste: Not reported
Date Trans9 Transported Waste: Not reported
Date Trans10 Transported Waste: Not reported
Date TSDf Received Waste: Not reported
Generator EPA Facility Name: PALISADES MEDICAL CENTER
Transporter-1 EPA Facility Name: FREEHOLD CARTAGE INC
TSDf EPA Facility Name: GIANT RESOURCE RECOVERY-SUMTER, INC.
QTY Units: Pounds
Transporter SEQ ID: 1.00
Transporter-1 Date: 4/6/2011
Waste SEQ ID: 1.00
Waste Type Code 2: D001
Waste Type Code 3: Not reported
Waste Type Code 4: Not reported
Waste Type Code 5: Not reported
Waste Type Code 6: Not reported
Date Accepted: 4/12/2011
Manifest Discrepancy Type: Quantity
Data Entry Number: Not reported
Was Load Rejected: Not reported
Reason Load Was Rejected: Not reported

Waste:

Manifest Year: 2011 New Jersey Manifest Data
Waste Code: F003
Hand Code: H061
Quantity: 374.00 Pounds

Manifest Year: 2011 New Jersey Manifest Data
Waste Code: F003
Hand Code: H061
Quantity: 374.00 Pounds

Map ID
Direction
Distance
Elevation

MAP FINDINGS

Site

Database(s)

EDR ID Number
EPA ID Number

PALISADES GENERAL HOSPITAL (Continued)

1001232975

Manifest Number: 001026491JJK
EPA ID: NJR000027284
Date Shipped: 06/07/2007
TSDf EPA ID: SCD036275626
Transporter EPA ID: NJD054126164
Transporter 2 EPA ID: Not reported
Transporter 3 EPA ID: Not reported
Transporter 4 EPA ID: Not reported
Transporter 5 EPA ID: Not reported
Transporter 6 EPA ID: Not reported
Transporter 7 EPA ID: Not reported
Transporter 8 EPA ID: Not reported
Transporter 10 EPA ID: Not reported
Date Trans1 Transported Waste: 06/07/2007
Date Trans2 Transported Waste: Not reported
Date Trans3 Transported Waste: Not reported
Date Trans4 Transported Waste: Not reported
Date Trans5 Transported Waste: Not reported
Date Trans6 Transported Waste: Not reported
Date Trans7 Transported Waste: Not reported
Date Trans8 Transported Waste: Not reported
Date Trans9 Transported Waste: Not reported
Date Trans10 Transported Waste: Not reported
Date TSDf Received Waste: 06/20/2007
TSDf EPA Facility Name: Not reported
QTY Units: Not reported
Transporter SEQ ID: Not reported
Transporter-1 Date: Not reported
Waste SEQ ID: Not reported
Waste Type Code 2: Not reported
Waste Type Code 3: Not reported
Waste Type Code 4: Not reported
Waste Type Code 5: Not reported
Waste Type Code 6: Not reported
Date Accepted: Not reported
Manifest Discrepancy Type: Not reported
Data Entry Number: Not reported
Was Load Rejected: No
Reason Load Was Rejected: Not reported

Manifest Number: NJA5230570
EPA ID: NJR000027284
Date Shipped: 04/19/2005
TSDf EPA ID: OHD083377010
Transporter EPA ID: NJD054126164
Transporter 2 EPA ID: OH0000000539
Transporter 3 EPA ID: Not reported
Transporter 4 EPA ID: Not reported
Transporter 5 EPA ID: Not reported
Transporter 6 EPA ID: Not reported
Transporter 7 EPA ID: Not reported
Transporter 8 EPA ID: Not reported
Transporter 10 EPA ID: Not reported
Date Trans1 Transported Waste: 04/19/2005
Date Trans2 Transported Waste: 05/03/2005
Date Trans3 Transported Waste: Not reported
Date Trans4 Transported Waste: Not reported

Map ID
Direction
Distance
Elevation

MAP FINDINGS

Site

Database(s)

EDR ID Number
EPA ID Number

PALISADES GENERAL HOSPITAL (Continued)

1001232975

Date Trans5 Transported Waste:	Not reported
Date Trans6 Transported Waste:	Not reported
Date Trans7 Transported Waste:	Not reported
Date Trans8 Transported Waste:	Not reported
Date Trans9 Transported Waste:	Not reported
Date Trans10 Transported Waste:	Not reported
Date TSDF Received Waste:	05/10/2005
TSDF EPA Facility Name:	Not reported
QTY Units:	Not reported
Transporter SEQ ID:	Not reported
Transporter-1 Date:	Not reported
Waste SEQ ID:	Not reported
Waste Type Code 2:	Not reported
Waste Type Code 3:	Not reported
Waste Type Code 4:	Not reported
Waste Type Code 5:	Not reported
Waste Type Code 6:	Not reported
Date Accepted:	Not reported
Manifest Discrepancy Type:	Not reported
Data Entry Number:	08030525
Was Load Rejected:	No
Reason Load Was Rejected:	Not reported
Manifest Number:	006831794JJK
EPA ID:	NJR0000027284
Date Shipped:	07/07/2010
TSDF EPA ID:	SCD036275626
Transporter EPA ID:	NJD054126164
Transporter 2 EPA ID:	Not reported
Transporter 3 EPA ID:	Not reported
Transporter 4 EPA ID:	Not reported
Transporter 5 EPA ID:	Not reported
Transporter 6 EPA ID:	Not reported
Transporter 7 EPA ID:	Not reported
Transporter 8 EPA ID:	Not reported
Transporter 10 EPA ID:	Not reported
Date Trans1 Transported Waste:	07/07/2010
Date Trans2 Transported Waste:	Not reported
Date Trans3 Transported Waste:	Not reported
Date Trans4 Transported Waste:	Not reported
Date Trans5 Transported Waste:	Not reported
Date Trans6 Transported Waste:	Not reported
Date Trans7 Transported Waste:	Not reported
Date Trans8 Transported Waste:	Not reported
Date Trans9 Transported Waste:	Not reported
Date Trans10 Transported Waste:	Not reported
Date TSDF Received Waste:	07/14/2010
TSDF EPA Facility Name:	Not reported
QTY Units:	Not reported
Transporter SEQ ID:	Not reported
Transporter-1 Date:	Not reported
Waste SEQ ID:	Not reported
Waste Type Code 2:	Not reported
Waste Type Code 3:	Not reported
Waste Type Code 4:	Not reported
Waste Type Code 5:	Not reported
Waste Type Code 6:	Not reported

Map ID
Direction
Distance
Elevation

MAP FINDINGS

Site

Database(s)

EDR ID Number
EPA ID Number

PALISADES GENERAL HOSPITAL (Continued)

1001232975

Date Accepted: Not reported
Manifest Discrepancy Type: Not reported
Data Entry Number: Not reported
Was Load Rejected: No
Reason Load Was Rejected: Not reported

Waste:

Manifest Year: 2010 New Jersey Manifest Data
Waste Code: F003
Hand Code: H061
Quantity: 390 P

Manifest Number: NJA5011298
EPA ID: NJR000027284
Date Shipped: 12/01/2004
TSDf EPA ID: OHD083377010
Transporter EPA ID: NJD054126164
Transporter 2 EPA ID: OH0000000539
Transporter 3 EPA ID: Not reported
Transporter 4 EPA ID: Not reported
Transporter 5 EPA ID: Not reported
Transporter 6 EPA ID: Not reported
Transporter 7 EPA ID: Not reported
Transporter 8 EPA ID: Not reported
Transporter 10 EPA ID: Not reported
Date Trans1 Transported Waste: 12/01/2004
Date Trans2 Transported Waste: 12/07/2004
Date Trans3 Transported Waste: Not reported
Date Trans4 Transported Waste: Not reported
Date Trans5 Transported Waste: Not reported
Date Trans6 Transported Waste: Not reported
Date Trans7 Transported Waste: Not reported
Date Trans8 Transported Waste: Not reported
Date Trans9 Transported Waste: Not reported
Date Trans10 Transported Waste: Not reported
Date TSDf Received Waste: 12/14/2004
TSDf EPA Facility Name: Not reported
QTY Units: Not reported
Transporter SEQ ID: Not reported
Transporter-1 Date: Not reported
Waste SEQ ID: Not reported
Waste Type Code 2: Not reported
Waste Type Code 3: Not reported
Waste Type Code 4: Not reported
Waste Type Code 5: Not reported
Waste Type Code 6: Not reported
Date Accepted: Not reported
Manifest Discrepancy Type: Not reported
Data Entry Number: 02100522
Was Load Rejected: No
Reason Load Was Rejected: Not reported

Manifest Number: MI09667580
EPA ID: NJR000027284
Date Shipped: 01/20/2006
TSDf EPA ID: MID000724831
Transporter EPA ID: NJD054126164

Map ID
Direction
Distance
Elevation

MAP FINDINGS

Site

Database(s)

EDR ID Number
EPA ID Number

PALISADES GENERAL HOSPITAL (Continued)

1001232975

Transporter 2 EPA ID: MI0000263871
Transporter 3 EPA ID: Not reported
Transporter 4 EPA ID: Not reported
Transporter 5 EPA ID: Not reported
Transporter 6 EPA ID: Not reported
Transporter 7 EPA ID: Not reported
Transporter 8 EPA ID: Not reported
Transporter 10 EPA ID: Not reported
Date Trans1 Transported Waste: 01/20/2006
Date Trans2 Transported Waste: 02/09/2006
Date Trans3 Transported Waste: Not reported
Date Trans4 Transported Waste: Not reported
Date Trans5 Transported Waste: Not reported
Date Trans6 Transported Waste: Not reported
Date Trans7 Transported Waste: Not reported
Date Trans8 Transported Waste: Not reported
Date Trans9 Transported Waste: Not reported
Date Trans10 Transported Waste: Not reported
Date TSDf Received Waste: 02/15/2006
TSDf EPA Facility Name: Not reported
QTY Units: Not reported
Transporter SEQ ID: Not reported
Transporter-1 Date: Not reported
Waste SEQ ID: Not reported
Waste Type Code 2: Not reported
Waste Type Code 3: Not reported
Waste Type Code 4: Not reported
Waste Type Code 5: Not reported
Waste Type Code 6: Not reported
Date Accepted: Not reported
Manifest Discrepancy Type: Not reported
Data Entry Number: 04070621
Was Load Rejected: No
Reason Load Was Rejected: Not reported

Manifest Number: 001027865JJK
EPA ID: NJR000027284
Date Shipped: 02/13/2008
TSDf EPA ID: SCD036275626
Transporter EPA ID: NJD054126164
Transporter 2 EPA ID: Not reported
Transporter 3 EPA ID: Not reported
Transporter 4 EPA ID: Not reported
Transporter 5 EPA ID: Not reported
Transporter 6 EPA ID: Not reported
Transporter 7 EPA ID: Not reported
Transporter 8 EPA ID: Not reported
Transporter 10 EPA ID: Not reported
Date Trans1 Transported Waste: 02/13/2008
Date Trans2 Transported Waste: Not reported
Date Trans3 Transported Waste: Not reported
Date Trans4 Transported Waste: Not reported
Date Trans5 Transported Waste: Not reported
Date Trans6 Transported Waste: Not reported
Date Trans7 Transported Waste: Not reported
Date Trans8 Transported Waste: Not reported
Date Trans9 Transported Waste: Not reported

Map ID
Direction
Distance
Elevation

MAP FINDINGS

Site

Database(s)

EDR ID Number
EPA ID Number

PALISADES GENERAL HOSPITAL (Continued)

1001232975

Date Trans10 Transported Waste: Not reported
Date TSDF Received Waste: 02/26/2008
TSDF EPA Facility Name: Not reported
QTY Units: Not reported
Transporter SEQ ID: Not reported
Transporter-1 Date: Not reported
Waste SEQ ID: Not reported
Waste Type Code 2: Not reported
Waste Type Code 3: Not reported
Waste Type Code 4: Not reported
Waste Type Code 5: Not reported
Waste Type Code 6: Not reported
Date Accepted: Not reported
Manifest Discrepancy Type: Not reported
Data Entry Number: Not reported
Was Load Rejected: No
Reason Load Was Rejected: Not reported

Waste:

Manifest Year: 2008 New Jersey Manifest Data
Waste Code: F003
Hand Code: H061
Quantity: 55 G

Manifest Number: NJA5230618
EPA ID: NJR000027284
Date Shipped: 10/14/2005
TSDF EPA ID: OHD083377010
Transporter EPA ID: NJD054126164
Transporter 2 EPA ID: OH0000000539
Transporter 3 EPA ID: Not reported
Transporter 4 EPA ID: Not reported
Transporter 5 EPA ID: Not reported
Transporter 6 EPA ID: Not reported
Transporter 7 EPA ID: Not reported
Transporter 8 EPA ID: Not reported
Transporter 10 EPA ID: Not reported
Date Trans1 Transported Waste: 10/14/2005
Date Trans2 Transported Waste: 11/11/2005
Date Trans3 Transported Waste: Not reported
Date Trans4 Transported Waste: Not reported
Date Trans5 Transported Waste: Not reported
Date Trans6 Transported Waste: Not reported
Date Trans7 Transported Waste: Not reported
Date Trans8 Transported Waste: Not reported
Date Trans9 Transported Waste: Not reported
Date Trans10 Transported Waste: Not reported
Date TSDF Received Waste: 12/07/2005
TSDF EPA Facility Name: Not reported
QTY Units: Not reported
Transporter SEQ ID: Not reported
Transporter-1 Date: Not reported
Waste SEQ ID: Not reported
Waste Type Code 2: Not reported
Waste Type Code 3: Not reported
Waste Type Code 4: Not reported
Waste Type Code 5: Not reported

Map ID
Direction
Distance
Elevation

MAP FINDINGS

Site

Database(s)

EDR ID Number
EPA ID Number

PALISADES GENERAL HOSPITAL (Continued)

1001232975

Waste Type Code 6: Not reported
Date Accepted: Not reported
Manifest Discrepancy Type: Not reported
Data Entry Number: 02030621
Was Load Rejected: No
Reason Load Was Rejected: Not reported

G23
South
1/8-1/4
0.166 mi.
878 ft.

PALISADES MEDICAL CTR OF NEW YORK
7600 RIVER ROAD
NORTH BERGEN, NJ 07047

MLTS
NJ HIST LUST
NJ UST

1000490033
N/A

Site 2 of 3 in cluster G

Relative:
Lower

MLTS:

Actual:
6 ft.

License Number: 29-13453-01
First License Date: 12/09/91
License Date: 06/20/08
Lic. Expiration Date: 03/31/12
Contact Name: BRUCE MARKOWITZ
Contact Phone: 201-854-5119
Institution Code: 13453
Department/Bldg: PRESBYTERIAN HEALTH SYSTEMS, INC.
States Allowing Use: Not reported
Store Material Use: No
Redistribution Use: No
Incinerate Use: No
Burial Use: No
Last Inspection Date: 11/01/07
Next Inspection Date: 11/01/10
Licensee Contact: PRES./CEO
Inspector Name: ROBERT GRENWALD

LUST HIST:

Case ID: Not reported
Lead Program Assigned: Bureau of Field Operations - Initial Notice Section
Facility Status: Assigned to a Program
UST ID: 0036281
TMS Number: N98-0274
Remedial Level: Site has 1 area of concern with 1 media of concern.
Case Manager: Hasmukh Patel
Facility Phone: (609) 633-0735
No Further Action: Not reported
RAW Approved: Not reported
CEA: Not reported
Date CEA Lifted: Not reported
Dead Notice: Not reported

UST:

Facility ID: 003628

Contact:

Owner Name: Not Identified Not Identified
Organization: Not Identified
Contact Type(UST Reg): Facility Operator

Map ID
Direction
Distance
Elevation

MAP FINDINGS

Site

Database(s)

EDR ID Number
EPA ID Number

PALISADES MEDICAL CTR OF NEW YORK (Continued)

1000490033

Contact Address (UST Reg): Not reported
Contact Address 2 (UST Reg): Not reported
Contact City,St,Zip (UST Reg): Not reported

Owner Name: ERNEST J CIONGOLI
Organization: PALISADES GENERAL HOSPITAL
Contact Type(UST Reg): Tank Owner
Contact Address (UST Reg): 7600 RIVER RD
Contact Address 2 (UST Reg): Not reported
Contact City,St,Zip (UST Reg): North Bergen, NJ 07047

Tanks:

Tank Id: TANK-1
Tank Number: 0001
Tank Status: **Removed**
Tank Status Date: 09/10/1998
Install Date: 01/01/1977
Tank Contents: Heating Oil (No. 2)
Tank Size: 15000
Tank Compliance: No
Overfill: No
Compliance Monitoring?: No
Overfill Protection: No
Spill Containment: No
Tank Wellhead Protection: Not reported
Tank/Pipe Construction Type: Tank Fiberglass-reinforced plastic
Tank/Pipe Construction Type: Pipe Bare steel
Tank/Pipe Monitor: Pipe None
Tank/Pipe Monitor: Tank None

G24
South
1/8-1/4
0.166 mi.
878 ft.

PALISADES GENERAL HOSPITAL
7600 RIVER RD
NORTH BERGEN TOWNSHIP, NJ 07047

NJ BROWNFIELDS **S108973504**
N/A

Site 3 of 3 in cluster G

Relative:
Lower

BROWNFIELDS:
Price: Not reported
Assessed Value: Not reported
Property Size: Unknown
Annual Taxes: Not reported
Representative Address: Not reported
Representative City/State/Zip: Not reported
Submitter Name: Not reported
Submitter Address1: Not reported
Submitter Address2: Not reported
Submitter City: Not reported
Submitter State: Not reported
Submitter Zip: Not reported
Submitter Email: Not reported
Submitter Phone: Not reported
Transaction Type: Not reported
Transfer Type: Not reported
Site Number: 7229
X Coordinate: 631270
Y Coordinate: 714450

Actual:
6 ft.

Map ID
Direction
Distance
Elevation

MAP FINDINGS

Site

Database(s)

EDR ID Number
EPA ID Number

PALISADES GENERAL HOSPITAL (Continued)

S108973504

Coord:	631270:714450
AutoID:	6073
Ownership Type:	unknown
Ownership:	DEP Case
PStatus:	DEP Case
PI Number:	003628
CSL ID Number:	Not reported
Owner Name:	Not reported
Owner Address + Owner Street:	Not reported
Owner City:	Not reported
Owner State:	Not reported
Owner Zip Code:	Not reported
Owner County:	Not reported
Owner Phone:	9999999999
Owner Fax:	9999999999
Owner Email:	Not reported
Owner Organization:	Not reported
Authorized Representative:	Not reported
Auth Rep Relation to Owner:	Not reported
Municipal Contact Name:	Not reported
Municipal Contact Street:	Not reported
Municipal Contact City:	Not reported
Municipal Contact State:	Not reported
Municipal Contact Zip Code:	Not reported
Municipal Contact Phone:	9999999999
Municipal Contact Fax:	9999999999
Municipal Contact Email:	Not reported
Department:	Not reported
Municipal Contact Title:	Not reported
Contact Relation to Owner:	Not reported
Current Zoning:	Not reported
Proposed Zoning:	Not reported
Copy of Title Insurance:	Not reported
Municode:	0908
Block:	Not reported
Lot:	Not reported
Development Plan Completed:	Unknown
Market Study Completed:	Unknown
Current Activity:	Not reported
Current Operations:	Not reported
Prior Operations:	Not reported
Deed Restrictions:	Unknown
Easements:	Unknown
Buildings:	Not reported
Condition of Buildings:	Not reported
Square Footage:	Not reported
Total Buildable Space:	Not reported
Lease Price:	Not reported
Tax Certificate:	Unknown
Tax Lien:	Unknown
Other Liens/Judgements:	No
Traffic Study:	Unknown
Road Access:	Not reported
Waterfront Access:	Unknown
Airport Access:	Unknown
Public Transportation Access:	Unknown
Major Highway Name:	Not reported

Map ID
Direction
Distance
Elevation

MAP FINDINGS

Site

Database(s)

EDR ID Number
EPA ID Number

PALISADES GENERAL HOSPITAL (Continued)

S108973504

Major Highway Interchange:	Not reported
Major Highway Miles Away:	Not reported
Local Highway Name:	Not reported
Local Highway Interchange:	Not reported
Local Highway Miles Away:	Not reported
Rail Type:	Not reported
Rail Name:	Not reported
Rail Station:	Not reported
Rail Miles Away:	Not reported
Public Water:	Unknown
Electric:	Unknown
Gas:	Unknown
Public Sewer:	Unknown
Telephone:	Unknown
Cable:	Unknown
Fiber Optics:	Unknown
Wetlands:	No
Sensitive Ecosystems/Habitats:	No
Endangered Species:	No
Historic/Archeological Site:	No
100 Year Flood Plain:	No
500 Year Flood Plain:	No
Environmental Report Copies:	Yes
List Containing Site:	Not reported
Preliminary Assessment:	No
Site Investigation:	No
Remedial Investigation:	No
Remedial Action Workplan:	No
Voluntary Cleanup Program:	No
Environmental Litigation:	No
Remediation In Progress:	Yes
Remediation Estimated Complete Date:	Not reported
Regulatory sign-off:	No
Regulatory Sign-Off Description:	Not reported
Other Incentives:	No
Low Interest Rates:	No
HDSRF Grants:	No
TIF:	No
HDSRF Loans:	No
USA Loans:	No
USA Grants:	No
Designated Redevelopment Area:	No
Environmental Opportunity Zone:	No
Tax Rebate or Abatement:	No
Empowerment Zone (Federal):	No
Urban Coordinating Council Neighborhood:	No
Enterprise Community (Federal):	No
Urban Enterprise Zone:	No
Additional Comments:	1) Assigned to Program,5/6/1999 2) B: Single Phase RA - Single Contamination Affecting Only Soils established 5/6/1999
County_int_FK:	9
Municipality_int_FK:	254
Planning Area Designation:	Planning Area 1
Authorized Representative Email:	Not reported
Authorized Representative Phone:	9999999999
General Comments:	Not reported

Map ID
Direction
Distance
Elevation

MAP FINDINGS

EDR ID Number
EPA ID Number

H25
SSW
1/8-1/4
0.180 mi.
951 ft.

LANE NORTHEAST
7601 RIVER RD
NORTH BERGEN, NJ 07701

Site 1 of 3 in cluster H

Relative:
Higher

Actual:
44 ft.

SHWS:

Site ID: 179938
Status: Active
Home Owner: No
PI Number: 235722

Detail As Of April 2012:

X Coord Site: 631010
X Coord PI: 631010
Y Coord Site: 715203
Y Coord PI: 715203

HIST SHWS:

Case Status: Active
Status Date: 8/25/2004
Case ID: 235722
Contact: Bureau of Field Operations - Northern
Sub Section Label: A: Sites with On-Site Sources of Contamination
Site Municipality: 0908
Remedial Level Code: C1
Classification exception area dt: None
Classification exception area dt: Not reported
Deed Notice Status: None
Deed Notice Date: Not reported
Engineering Control Status: None
Engineering Control Date: Not reported
National Priorities List Status: Not reported
National Priorities List Date: Not reported
X Coordinate: 631010
Y Coordinate: 715203
Coordinate System: NJ State Plane (NAD83) - USFEET

NJ Release:

Facility Type: Other
Facility Phone: Not reported
Incident Date: 08/20/2004
Incident Time: Not reported
TD Log #: 109842
Case Number: 04-08-20-0539-12
Date Received: 08/20/2004
Nature of Incident: Not reported
Operator: Not reported
Incident Type: MOA
Incident Location: LANE NORTHEAST
Location: Not reported
Other Location: Not reported
Contact Name: Not reported
Caller Name: Not reported
Caller Title: Not reported
Caller Address: Not reported
Caller City,St,Zip: Not reported

NJ SHWS
NJ HIST HWS
NJ Release
NJ VCP
NJ BROWNFIELDS
NJ NPDES
NJ NJEMS

S106589438
N/A

Map ID
Direction
Distance
Elevation

MAP FINDINGS

Site

Database(s)

EDR ID Number
EPA ID Number

LANE NORTHEAST (Continued)

S106589438

Caller Telephone:	Not reported
Substance(s):	Not reported
Substance Type:	Not reported
Substance Identity:	Not reported
CAS Number:	Not reported
A310 Letter:	Not reported
TCPA Chemical:	Not reported
Hazrds Material:	Not reported
COMU:	Not reported
Ref. Code:	Not reported
Amt Released:	Not reported
Contained:	Not reported
Release Type:	Not reported
Release VE:	Not reported
Injuries:	Not reported
Public Exposure:	Not reported
Facility Evacuation:	Not reported
Police at Scene:	Not reported
Firemen at Scene:	Not reported
Contamination of:	Not reported
Receiving Water:	Not reported
Status at Spill:	Not reported
NJ Spill Date:	Not reported
NJ Spill Time:	Not reported
NJ Spill Name:	Not reported
NJ Spill Title:	Not reported
NJ Spill Phone:	Not reported
Other Date:	Not reported
Other Time:	Not reported
Other Name:	Not reported
Other Title:	Not reported
Other Telephone:	Not reported
Public Evacuation:	Not reported
Assistance Requested:	Not reported
Wind Direction/Speed:	Not reported
Local Municipality Notified:	Not reported
Local Municipality Name:	Not reported
Local Municipality Title:	Not reported
Local Municipality Telephone:	Not reported
Local Municipality Date:	Not reported
Local Municipality Time:	Not reported
Incident Description:	Not reported
Incident Name:	Not reported
Incident Referred To:	Not reported
Incident Region:	Not reported
Incident Telephone:	Not reported
Incident Date:	Not reported
Incident time:	Not reported
Incident ITM:	Not reported
Comments:	Not reported
Date A310 Letter Printed:	Not reported
Date Local Authority Was Notified:	Not reported
Date Updated:	Not reported
Date Report Faxed to Local Authority:	Not reported
Local Authority Notification Date:	Not reported
Rep Receive Date:	08/20/2004
Reporter Type:	Other

Map ID
Direction
Distance
Elevation

MAP FINDINGS

Site

Database(s)

EDR ID Number
EPA ID Number

LANE NORTHEAST (Continued)

S106589438

Reporter Name: REDACTED
Reporter Title: REDACTED
Reporter Org: REDACTED
Reporter Address: Not reported
Reporter City,St,Zip: Not reported
Reporter County: Not reported
Incident Status: Terminated
Incident Category: Operator
Incident Source: Not reported
Incident Address: Not reported
Incident Address 2: Not reported
Incident City,St,Zip: NJ
Incident County: Not reported
DEP Requested: Not reported
Confidential: Not reported
Notify Type: Not reported
Road Closed: Not reported
Direction: Not reported
Responsible Party: Not reported
Responsible Party Name: Not reported
Responsible Party Contact: Not reported
Responsible Party Title: Not reported
Responsible Party Phone: Not reported
Responsible Party Street: Not reported
Responsible Party County: Not reported
Responsible Party City,St,Zip: Not reported
Memo. Of Understanding: Not reported
Drill/trng Exercise: Not reported
Hazardous: Not reported

VCP:

Incident Number: 04-08-20-0539-12A
MOA Execution Date: 08/25/2004
Type Of Vcp File: HISTORICAL
Pi Number: Not reported
Case Type(Case Type): Not reported
Case Contact: Department Not reported
Case Contact Name: Not reported
Case Contact: Organization Lane Acquisition Northeast LLC
Case Contact: Address: Line1 Not reported
Case Contact: Address: Line2 Not reported
Case Contact: Address: Line3 Not reported
Case Contact City,St,Zip: Not reported

BROWNFIELDS:

Price: Not reported
Assessed Value: Not reported
Property Size: Unknown
Annual Taxes: Not reported
Representative Address: Not reported
Representative City/State/Zip: Not reported
Submitter Name: Not reported
Submitter Address1: Not reported
Submitter Address2: Not reported
Submitter City: Not reported
Submitte rState: Not reported

Map ID
Direction
Distance
Elevation

MAP FINDINGS

Site

Database(s)

EDR ID Number
EPA ID Number

LANE NORTHEAST (Continued)

S106589438

Submitter Zip:	Not reported
Submitter Email:	Not reported
Submitter Phone:	Not reported
Transaction Type:	Not reported
Transfer Type:	Not reported
Site Number:	7279
X Coordinate:	631010
Y Coordinate:	715203
Coord:	631010:715203
AutolD:	6123
Ownership Type:	unknown
Ownership:	DEP Case
PStatus:	DEP Case
PI Number:	235722
CSL ID Number:	Not reported
Owner Name:	Not reported
Owner Address + Owner Street:	Not reported
Owner City:	Not reported
Owner State:	Not reported
Owner Zip Code:	Not reported
Owner County:	Not reported
Owner Phone:	9999999999
Owner Fax:	9999999999
Owner Email:	Not reported
Owner Organization:	Not reported
Authorized Representative:	Not reported
Auth Rep Relation to Owner:	Not reported
Municipal Contact Name:	Not reported
Municipal Contact Street:	Not reported
Municipal Contact City:	Not reported
Municipal Contact State:	Not reported
Municipal Contact Zip Code:	Not reported
Municipal Contact Phone:	9999999999
Municipal Contact Fax:	9999999999
Municipal Contact Email:	Not reported
Department:	Not reported
Municipal Contact Title:	Not reported
Contact Relation to Owner:	Not reported
Current Zoning:	Not reported
Proposed Zoning:	Not reported
Copy of Title Insurance:	Not reported
Municode:	0908
Block:	Not reported
Lot:	Not reported
Development Plan Completed:	Unknown
Market Study Completed:	Unknown
Current Activity:	Not reported
Current Operations:	Not reported
Prior Operations:	Not reported
Deed Restrictions:	Unknown
Easements:	Unknown
Buildings:	Not reported
Condition of Buildings:	Not reported
Square Footage:	Not reported
Total Buildable Space:	Not reported
Lease Price:	Not reported
Tax Certificate:	Unknown

Map ID
Direction
Distance
Elevation

MAP FINDINGS

Site

Database(s)

EDR ID Number
EPA ID Number

LANE NORTHEAST (Continued)

S106589438

Tax Lien:	Unknown
Other Liens/Judgements:	No
Traffic Study:	Unknown
Road Access:	Not reported
Waterfront Access:	Unknown
Airport Access:	Unknown
Public Transportation Access:	Unknown
Major Highway Name:	Not reported
Major Highway Interchange:	Not reported
Major Highway Miles Away:	Not reported
Local Highway Name:	Not reported
Local Highway Interchange:	Not reported
Local Highway Miles Away:	Not reported
Rail Type:	Not reported
Rail Name:	Not reported
Rail Station:	Not reported
Rail Miles Away:	Not reported
Public Water:	Unknown
Electric:	Unknown
Gas:	Unknown
Public Sewer:	Unknown
Telephone:	Unknown
Cable:	Unknown
Fiber Optics:	Unknown
Wetlands:	No
Sensitive Ecosystems/Habitats:	No
Endangered Species:	No
Historic/Archeological Site:	No
100 Year Flood Plain:	No
500 Year Flood Plain:	No
Environmental Report Copies:	Yes
List Containing Site:	Not reported
Preliminary Assessment:	No
Site Investigation:	No
Remedial Investigation:	No
Remedial Action Workplan:	No
Voluntary Cleanup Program:	Yes
Environmental Litigation:	No
Remediation In Progress:	Yes
Remediation Estimated Complete Date:	Not reported
Regulatory sign-off:	No
Regulatory Sign-Off Description:	Not reported
Other Incentives:	No
Low Interest Rates:	No
HDSRF Grants:	No
TIF:	No
HDSRF Loans:	No
USA Loans:	No
USA Grants:	No
Designated Redevelopment Area:	No
Environmental Opportunity Zone:	No
Tax Rebate or Abatement:	No
Empowerment Zone (Federal):	No
Urban Coordinating Council Neighborhood:	No
Enterprise Community (Federal):	No
Urban Enterprise Zone:	No
Additional Comments:	1) Assigned to Program,8/25/2004 2) C1: No Formal Design - Source

Map ID
Direction
Distance
Elevation

MAP FINDINGS

Site

Database(s)

EDR ID Number
EPA ID Number

LANE NORTHEAST (Continued)

S106589438

County_int_FK: Known or Identified-Potential GW Contamination established 8/25/2004
Municipality_int_FK: 9
Planning Area Designation: 254
Authorized Representative Email: Planning Area 1
Authorized Representative Phone: Not reported
General Comments: 999999999
Not reported

NJPDES:

NJPDES Permit Number: NJG0212661
Facility Telephone: Not reported
Facility Contact: Not reported
Facility Municipality: North Bergen Twp
Facility Enforcement region: Not reported
Discharger Classification: Not reported
Discharger Category Code: 5G3
Document Status: Approved
Facility Primary SIC code: Not reported
Facility Ownership: Not reported
Facility Discharge Basin code: Not reported
Facility Discharge Basin name: Not reported
Facility Lat/Long: Not reported
Site X Coordinate: 631010
Site X Coordinate: 715203
Facility Lot number: Not reported
Facility Block number: Not reported
Permittee Name: Not reported
Permittee Address: Not reported
Permittee PO Box: Not reported
Permittee City,St,Zip: Not reported
Category Description: Construction Activity Stormwater (GP)
Date Permit Application Received: Not reported
Date Draft Permit Issued: Not reported
Date Final Permit Issued: Not reported
Date Final Permit Effective: 01/28/2013
Date Final Permit Expires: 02/28/2017
PI Number: 596386
Regional Office: Northern
Permit Category: Not reported

NJEMS:

Site Id: 179938
Municipality: NORTH BERGEN TWP
Municipality Name From Spatial Overlay: NORTH BERGEN TWP
GNIS Civil Code For Municipality: 882223
Municipal Code (NJ-1040): 0908
X Coord: 631010
Y Coord: 715203
Coord System: NJ STATE PLANE (NAD83) - USFEET
Coord Type: Hard Copy Map
Coord Origin: DEP-Program
State Standard Numeric Code From Spatial Overlay: 0908
Unique Feature Number For Municipality From Spatial Overlay: Not reported
Eleven Digit Hydrologic Unit Code From Spatial Overlay: 02030101170
Fourteen Digit Hydrologic Unit Code From Spatial Overlay: 02030101170010
Watershed Management Area Number From Spatial Overlay: 05

Map ID
Direction
Distance
Elevation

MAP FINDINGS

Site

Database(s)

EDR ID Number
EPA ID Number

LANE NORTHEAST (Continued)

S106589438

Watershed Management Area Name From Spatial Overlay: Hackensack, Hudson, and Pascack
Water Region Code From Spatial Overlay: 1
Water Region Name From Spatial Overlay: Northeast
Sub Watershed Name From Overlay: Hudson River
Watershed Name From Spatial Overlay: Hudson River

H26
SSW
1/8-1/4
0.180 mi.
951 ft.

PULTE HOMES FO NEW JERSEY (LANE NORTHEAST)
7601 RIVER RD
NORTH BERGEN, NJ 07924

NJ VCP
NJ NPDES
NJ NJEMS

S108065316
N/A

Site 2 of 3 in cluster H

Relative:
Higher

VCP:

Actual:
44 ft.

Incident Number: 04-08-20-0539-12
MOA Execution Date: 03/09/2005
Type Of Vcp File: HISTORICAL
Pi Number: Not reported
Case Type(Case Type): Not reported
Case Contact: Department Not reported
Case Contact Name: Not reported
Case Contact: Organization Pulte Homes of NJ LP
Case Contact: Address: Line1 Not reported
Case Contact: Address: Line2 Not reported
Case Contact: Address: Line3 Not reported
Case Contact City,St,Zip: Not reported

NJPDES:

NJPDES Permit Number: NJG0230235
Facility Telephone: Not reported
Facility Contact: Not reported
Facility Municipality: North Bergen Twp
Facility Enforcement region: Not reported
Discharger Classification: Not reported
Discharger Category Code: 5G3
Document Status: Approved
Facility Primary SIC code: Not reported
Facility Ownership: Not reported
Facility Discharge Basin code: Not reported
Facility Discharge Basin name: Not reported
Facility Lat/Long: Not reported
Site X Coordinate: 631236
Site X Coordinate: 715082
Facility Lot number: Not reported
Facility Block number: Not reported
Permittee Name: Not reported
Permittee Address: Not reported
Permittee PO Box: Not reported
Permittee City,St,Zip: Not reported
Category Description: Construction Activity Stormwater (GP)
Date Permit Application Received: Not reported
Date Draft Permit Issued: Not reported
Date Final Permit Issued: Not reported
Date Final Permit Effective: 07/08/2014
Date Final Permit Expires: 02/28/2017
PI Number: 650714
Regional Office: Northern
Permit Category: Not reported

Map ID
Direction
Distance
Elevation

MAP FINDINGS

Site

Database(s)

EDR ID Number
EPA ID Number

PULTE HOMES FO NEW JERSEY (LANE NORTHEAST) (Continued)

S108065316

NJEMS:

Site Id: 518005
Municipality: NORTH BERGEN TWP
Municipality Name From Spatial Overlay: NORTH BERGEN TWP
GNIS Civil Code For Municipality: 882223
Municipal Code (NJ-1040): 0908
X Coord: 631236
Y Coord: 715082
Coord System: NJ STATE PLANE (NAD83) - USFEET
Coord Type: Other/Unknown
Coord Orign: Submittal Document
State Standard Numeric Code From Spatial Overlay: 0908
Unique Feature Number For Municipality From Spatial Overlay: Not reported
Eleven Digit Hydrologic Unit Code From Spatial Overlay: 02030101170
Fourteen Digit Hydrologic Unit Code From Spatial Overlay: 02030101170010
Watershed Management Area Number From Spatial Overlay: 05
Watershed Management Area Name From Spatial Overlay: Hackensack, Hudson, and Pascack
Water Region Code From Spatial Overlay: 1
Water Region Name From Spatial Overlay: Northeast
Sub Watershed Name From Overlay: Hudson River
Watershed Name From Spatial Overlay: Hudson River

I27
West
1/8-1/4
0.196 mi.
1037 ft.

128 78TH STREET
NORTH BERGEN TWP, NJ 07047
Site 1 of 4 in cluster I

NJ SHWS S110513743
NJ Release N/A

Relative:
Higher

SHWS:
Site ID: 434318
Status: Closed
Home Owner: Yes
PI Number: 545547

Actual:
209 ft.

Detail As Of April 2012:

X Coord Site: Not reported
X Coord PI: Not reported
Y Coord Site: Not reported
Y Coord PI: Not reported

NJ Release:

Facility Type: Residential
Facility Phone: Not reported
Incident Date: 06/03/2010
Incident Time: Not reported
TD Log #: 353383
Case Number: 10-06-03-1552-33
Date Received: 06/03/2010
Nature of Incident: Not reported
Operator: Not reported
Incident Type: Underground Storage Tank
Incident Location: RESIDENCE
Location: Not reported
Other Location: Not reported
Contact Name: Not reported
Caller Name: Not reported
Caller Title: Not reported

Map ID
Direction
Distance
Elevation

MAP FINDINGS

Site

Database(s)

EDR ID Number
EPA ID Number

(Continued)

S110513743

Caller Address:	Not reported
Caller City,St,Zip:	Not reported
Caller Telephone:	Not reported
Substance(s):	Not reported
Substance Type:	Not reported
Substance Identity:	Not reported
CAS Number:	Not reported
A310 Letter:	Not reported
TCPA Chemical:	Not reported
Hazrds Material:	Not reported
COMU:	Not reported
Ref. Code:	Not reported
Amt Released:	Not reported
Contained:	Not reported
Release Type:	Not reported
Release VE:	Not reported
Injuries:	No
Public Exposure:	No
Facility Evacuation:	No
Police at Scene:	No
Firemen at Scene:	No
Contamination of:	Not reported
Receiving Water:	Not reported
Status at Spill:	Not reported
NJ Spill Date:	Not reported
NJ Spill Time:	Not reported
NJ Spill Name:	Not reported
NJ Spill Title:	Not reported
NJ Spill Phone:	Not reported
Other Date:	Not reported
Other Time:	Not reported
Other Name:	Not reported
Other Title:	Not reported
Other Telephone:	Not reported
Public Evacuation:	No
Assistance Requested:	Not reported
Wind Direction/Speed:	Not reported
Local Municipality Notified:	Not reported
Local Municipality Name:	Not reported
Local Municipality Title:	Not reported
Local Municipality Telephone:	Not reported
Local Municipality Date:	Not reported
Local Municipality Time:	Not reported
Incident Description:	Not reported
Incident Name:	Not reported
Incident Referred To:	Not reported
Incident Region:	Not reported
Incident Telephone:	Not reported
Incident Date:	Not reported
Incident time:	Not reported
Incident ITM:	Not reported
Comments:	Not reported
Date A310 Letter Printed:	Not reported
Date Local Authority Was Notified:	Not reported
Date Updated:	Not reported
Date Report Faxed to Local Authority:	Not reported
Local Authority Notification Date:	Not reported

Map ID
Direction
Distance
Elevation

MAP FINDINGS

Site

Database(s)

EDR ID Number
EPA ID Number

(Continued)

S110513743

Rep Receive Date: 06/03/2010
Reporter Type: Other
Reporter Name: REDACTED
Reporter Title: REDACTED
Reporter Org: REDATED
Reporter Address: Not reported
Reporter City,St,Zip: Not reported
Reporter County: Not reported
Incident Status: Terminated
Incident Category: Other
Incident Source: LAZAR BALUJA
Incident Address: 128 78TH STREET
Incident Address 2: Not reported
Incident City,St,Zip: North Bergen Twp, NJ 07047
Incident County: Hudson
DEP Requested: No
Confidential: Not reported
Notify Type: Not reported
Road Closed: No
Direction: Not reported
Responsible Party: Not reported
Responsible Party Name: Not reported
Responsible Party Contact: Not reported
Responsible Party Title: Not reported
Responsible Party Phone: Not reported
Responsible Party Street: Not reported
Responsible Party County: Not reported
Responsible Party City,St,Zip: Not reported
Memo. Of Understanding: Not reported
Drill/trng Exercise: Not reported
Hazardous: Not reported

J28
NNE
1/8-1/4
0.198 mi.
1045 ft.
**SIGNO DELTA WAREHOUSE
1 RIVER RD
EDGEWATER, NJ 07020**
Site 1 of 9 in cluster J

CERC-NFRAP 1003863498
PRP NJD982181448

Relative:
Lower

CERC-NFRAP:
Site ID: 0201141
Federal Facility: Not a Federal Facility
NPL Status: Not on the NPL
Non NPL Status: NFRAP-Site does not qualify for the NPL based on existing information

Actual:
14 ft.

CERCLIS-NFRAP Site Alias Name(s):
Alias Name: ALL COUNTY ENVIRON SERVICE
Alias Address: SAME
NJ

CERCLIS-NFRAP Assessment History:
Action: POTENTIALLY RESPONSIBLE PARTY REMOVAL
Date Started: 02/23/87
Date Completed: 02/08/89
Priority Level: Cleaned up

Action: PRELIMINARY ASSESSMENT
Date Started: / /

Map ID
Direction
Distance
Elevation

MAP FINDINGS

Site

Database(s)

EDR ID Number
EPA ID Number

SIGNO DELTA WAREHOUSE (Continued)

1003863498

Date Completed: 05/11/87
Priority Level: Low priority for further assessment

Action: REMOVAL NEGOTIATIONS
Date Started: 05/15/86
Date Completed: 08/15/86
Priority Level: Not reported

Action: NON-NATIONAL PRIORITIES LIST POTENTIALLY RESPONSIBLE PARTY SEARCH
Date Started: / /
Date Completed: 05/15/86
Priority Level: Search Complete, No Viable PRPs

Action: SITE INSPECTION
Date Started: 08/20/87
Date Completed: 09/17/87
Priority Level: NFRAP-Site does not qualify for the NPL based on existing information

Action: DISCOVERY
Date Started: / /
Date Completed: 03/20/87
Priority Level: Not reported

Action: REMOVAL
Date Started: 06/04/86
Date Completed: 02/23/87
Priority Level: Stabilized

Action: ARCHIVE SITE
Date Started: / /
Date Completed: 01/23/96
Priority Level: Not reported

Action: Notice Letters Issued
Date Started: / /
Date Completed: 05/29/86
Priority Level: Not reported

Action: ADMINISTRATIVE ORDER ON CONSENT
Date Started: / /
Date Completed: 09/30/86
Priority Level: Not reported

PRP name: CHARLES COLBERT
DELTA BULK PACKAGING AND WAREHOUSE, INC.
EDGEWATER ASSOCIATES
EDGEWATER ASSOCIATES
JACK COLBERT
NY SUSQUEHANNA WEST RAILROAD
SIGNO TRADING INTERNATIONAL, LTD.

Map ID
Direction
Distance
Elevation

MAP FINDINGS

EDR ID Number
EPA ID Number

J29
NNE
1/8-1/4
0.198 mi.
1045 ft.

Relative:
Lower

Actual:
14 ft.

LUSTRELON INC
1 RIVER RD
EDGEWATER, NJ 07020

Site 2 of 9 in cluster J

RCRA NonGen / NLR
NJ SHWS
NJ HIST HWS
NY MANIFEST
NJ Release
NJ SPILLS
NJ ENG CONTROLS
NJ BROWNFIELDS
NJ NPDES
NJ NJEMS
NJ Financial Assurance

RCRA NonGen / NLR:

Date form received by agency: 01/01/2007
Facility name: LUSTRELON INC
Facility address: 1 RIVER RD
EDGEWATER, NJ 07020

EPA ID: NJD044825933
Mailing address: RIVER RD
EDGEWATER, NJ 07020

Contact: Not reported
Contact address: RIVER RD
EDGEWATER, NJ 07020

Contact country: US
Contact telephone: Not reported
Contact email: Not reported
EPA Region: 02
Land type: Facility is not located on Indian land. Additional information is not known.
Classification: Non-Generator
Description: Handler: Non-Generators do not presently generate hazardous waste

Owner/Operator Summary:

Owner/operator name: CORP
Owner/operator address: NOT REQUIRED
NOT REQUIRED, WY 99999

Owner/operator country: US
Owner/operator telephone: (212) 555-1212
Legal status: Private
Owner/Operator Type: Owner
Owner/Op start date: Not reported
Owner/Op end date: Not reported

Owner/operator name: CORP
Owner/operator address: NOT REQUIRED
NOT REQUIRED, WY 99999

Owner/operator country: US
Owner/operator telephone: (212) 555-1212
Legal status: Private
Owner/Operator Type: Operator
Owner/Op start date: Not reported
Owner/Op end date: Not reported

Handler Activities Summary:

U.S. importer of hazardous waste: No
Mixed waste (haz. and radioactive): No
Recycler of hazardous waste: No
Transporter of hazardous waste: No
Treater, storer or disposer of HW: No

Map ID
Direction
Distance
Elevation

MAP FINDINGS

Site

Database(s)

EDR ID Number
EPA ID Number

LUSTRELON INC (Continued)

1000419659

Underground injection activity: No
On-site burner exemption: No
Furnace exemption: No
Used oil fuel burner: No
Used oil processor: No
Used oil refiner: No
Used oil fuel marketer to burner: No
Used oil Specification marketer: No
Used oil transfer facility: No
Used oil transporter: No

Historical Generators:

Date form received by agency: 01/01/2006
Site name: LUSTRELON INC
Classification: Not a generator, verified

Date form received by agency: 08/18/1980
Site name: LUSTRELON INC
Classification: Large Quantity Generator

Hazardous Waste Summary:

Waste code: NONE
Waste name: None

Facility Has Received Notices of Violations:

Regulation violated: Not reported
Area of violation: LDR - General
Date violation determined: 04/28/1988
Date achieved compliance: 03/09/1989
Violation lead agency: State
Enforcement action: WRITTEN INFORMAL
Enforcement action date: 02/03/1989
Enf. disposition status: Not reported
Enf. disp. status date: Not reported
Enforcement lead agency: EPA
Proposed penalty amount: Not reported
Final penalty amount: Not reported
Paid penalty amount: Not reported

Regulation violated: Not reported
Area of violation: Generators - General
Date violation determined: 03/01/1983
Date achieved compliance: 11/14/1983
Violation lead agency: State
Enforcement action: WRITTEN INFORMAL
Enforcement action date: 10/19/1983
Enf. disposition status: Not reported
Enf. disp. status date: Not reported
Enforcement lead agency: State
Proposed penalty amount: Not reported
Final penalty amount: Not reported
Paid penalty amount: Not reported

Evaluation Action Summary:

Evaluation date: 04/28/1988

Map ID
Direction
Distance
Elevation

MAP FINDINGS

Site

Database(s)

EDR ID Number
EPA ID Number

LUSTRELON INC (Continued)

1000419659

Evaluation: COMPLIANCE EVALUATION INSPECTION ON-SITE
Area of violation: LDR - General
Date achieved compliance: 03/09/1989
Evaluation lead agency: State

Evaluation date: 03/01/1983
Evaluation: NON-FINANCIAL RECORD REVIEW
Area of violation: Generators - General
Date achieved compliance: 11/14/1983
Evaluation lead agency: State

SHWS:
Site ID: 63954
Status: Closed
Home Owner: No
PI Number: G000005992

Detail As Of April 2012:
X Coord Site: 633032
X Coord PI: 633032
Y Coord Site: 719878
Y Coord PI: 719878

Site ID: 66502
Status: Closed
Home Owner: No
PI Number: G000006055

Detail As Of April 2012:
X Coord Site: Not reported
X Coord PI: Not reported
Y Coord Site: Not reported
Y Coord PI: Not reported

HIST SHWS:
Case Status: Active
Status Date: 2/21/2003
Case ID: G000005992
Contact: OBR
Sub Section Label: A: Sites with On-Site Sources of Contamination
Site Municipality: 0213
Remedial Level Code: C3
Classification exception area dt: None
Classification exception area dt: Not reported
Deed Notice Status: Ongoing
Deed Notice Date: Not reported
Engineering Control Status: Ongoing
Engineering Control Date: Not reported
National Priorities List Status: Not reported
National Priorities List Date: Not reported
X Coordinate: 633032
Y Coordinate: 719878
Coordinate System: NJ State Plane (NAD83) - USFEET

NY MANIFEST:
EPA ID: NJD044825933
Country: USA

Map ID
Direction
Distance
Elevation

MAP FINDINGS

Site

Database(s)

EDR ID Number
EPA ID Number

LUSTRELON INC (Continued)

1000419659

Mailing Info:

Name: LUSTRELON INC.
Contact: WEIL WALTER VP
Address: 1 RIVER RD.
City/State/Zip: EDGEWATER, NJ 07020
Country: USA
Phone: Not reported

Manifest:

Document ID: NYA7058142
Manifest Status: Completed copy
Trans1 State ID: XS-79CE
Trans2 State ID: TT3814
Generator Ship Date: 08/31/1989
Trans1 Recv Date: 08/31/1989
Trans2 Recv Date: 09/01/1989
TSD Site Recv Date: 09/06/1989
Part A Recv Date: 09/05/1989
Part B Recv Date: 09/20/1989
Generator EPA ID: NJD044825933
Trans1 EPA ID: NYD057722258
Trans2 EPA ID: NYD057722258
TSDF ID: NYD057722258
Waste Code: F001 - UNKNOWN
Quantity: 00419
Units: G - Gallons (liquids only)* (8.3 pounds)
Number of Containers: 008
Container Type: DM - Metal drums, barrels
Handling Method: R Material recovery of more than 75 percent of the total material.
Specific Gravity: 123
Year: 1989

Document ID: NJO0111930
Manifest Status: Completed copy
Trans1 State ID: S7695
Trans2 State ID: Not reported
Generator Ship Date: 05/09/1984
Trans1 Recv Date: 05/09/1984
Trans2 Recv Date: / /
TSD Site Recv Date: 05/09/1984
Part A Recv Date: 05/15/1984
Part B Recv Date: 05/29/1984
Generator EPA ID: NJD044825933
Trans1 EPA ID: NYD000824334
Trans2 EPA ID: Not reported
TSDF ID: NYD000824334
Waste Code: F001 - UNKNOWN
Quantity: 01705
Units: G - Gallons (liquids only)* (8.3 pounds)
Number of Containers: 031
Container Type: DM - Metal drums, barrels
Handling Method: R Material recovery of more than 75 percent of the total material.
Specific Gravity: 100
Year: 1984

Map ID
Direction
Distance
Elevation

MAP FINDINGS

Site

Database(s)

EDR ID Number
EPA ID Number

LUSTRELON INC (Continued)

1000419659

Document ID: NYB1910340
Manifest Status: Completed after the designated time period for a TSDF to get a copy to the DEC
Trans1 State ID: XS-79CE
Trans2 State ID: 75723A
Generator Ship Date: 03/26/1990
Trans1 Recv Date: 03/26/1990
Trans2 Recv Date: 03/27/1990
TSD Site Recv Date: 03/29/1990
Part A Recv Date: 05/14/1990
Part B Recv Date: 05/02/1990
Generator EPA ID: NJD044825933
Trans1 EPA ID: NYD057722258
Trans2 EPA ID: NYD057722258
TSDF ID: NYD057722258
Waste Code: F001 - UNKNOWN
Quantity: 00270
Units: G - Gallons (liquids only)* (8.3 pounds)
Number of Containers: 008
Container Type: DM - Metal drums, barrels
Handling Method: R Material recovery of more than 75 percent of the total material.
Specific Gravity: 121
Year: 1990

Document ID: NYB2067912
Manifest Status: Completed after the designated time period for a TSDF to get a copy to the DEC
Trans1 State ID: 23561B
Trans2 State ID: Not reported
Generator Ship Date: 04/24/1990
Trans1 Recv Date: 04/24/1990
Trans2 Recv Date: / /
TSD Site Recv Date: 04/24/1990
Part A Recv Date: 06/04/1990
Part B Recv Date: 06/05/1990
Generator EPA ID: NJD044825933
Trans1 EPA ID: NYD000691949
Trans2 EPA ID: Not reported
TSDF ID: NYD000691949
Waste Code: F006 - WW TREAT SL FM ELECTROPLATING OPER
Quantity: 00600
Units: P - Pounds
Number of Containers: 001
Container Type: BA - Burlap, plastic, paper bags
Handling Method: L Landfill.
Specific Gravity: 100
Year: 1990

Document ID: NYA6293538
Manifest Status: Completed copy
Trans1 State ID: 23986-GU
Trans2 State ID: Not reported
Generator Ship Date: 08/19/1987
Trans1 Recv Date: 08/19/1987
Trans2 Recv Date: / /
TSD Site Recv Date: 08/20/1987
Part A Recv Date: 08/27/1987

Map ID
Direction
Distance
Elevation

MAP FINDINGS

Site

Database(s)

EDR ID Number
EPA ID Number

LUSTRELON INC (Continued)

1000419659

Part B Recv Date: 09/01/1987
Generator EPA ID: NJD044825933
Trans1 EPA ID: NYD057722258
Trans2 EPA ID: Not reported
TSDF ID: NYD057722258
Waste Code: F001 - UNKNOWN
Quantity: 00740
Units: G - Gallons (liquids only)* (8.3 pounds)
Number of Containers: 014
Container Type: DM - Metal drums, barrels
Handling Method: R Material recovery of more than 75 percent of the total material.
Specific Gravity: 100
Year: 1987

Document ID: NYA6293484
Manifest Status: Completed copy
Trans1 State ID: 23006GU
Trans2 State ID: Not reported
Generator Ship Date: 11/12/1987
Trans1 Recv Date: 11/12/1987
Trans2 Recv Date: / /
TSD Site Recv Date: 11/13/1987
Part A Recv Date: 11/19/1987
Part B Recv Date: 11/19/1987
Generator EPA ID: NJD044825933
Trans1 EPA ID: NYD057722258
Trans2 EPA ID: Not reported
TSDF ID: NYD057722258
Waste Code: F001 - UNKNOWN
Quantity: 00280
Units: G - Gallons (liquids only)* (8.3 pounds)
Number of Containers: 005
Container Type: DM - Metal drums, barrels
Handling Method: R Material recovery of more than 75 percent of the total material.
Specific Gravity: 100
Year: 1987

Document ID: NYA4170780
Manifest Status: Completed copy
Trans1 State ID: 23000GU
Trans2 State ID: Not reported
Generator Ship Date: 10/16/1987
Trans1 Recv Date: 10/16/1987
Trans2 Recv Date: / /
TSD Site Recv Date: 10/19/1987
Part A Recv Date: 10/29/1987
Part B Recv Date: 10/26/1987
Generator EPA ID: NJD044825933
Trans1 EPA ID: NYD057722258
Trans2 EPA ID: Not reported
TSDF ID: NYD057722258
Waste Code: F001 - UNKNOWN
Quantity: 00853
Units: G - Gallons (liquids only)* (8.3 pounds)
Number of Containers: 020

Map ID
Direction
Distance
Elevation

MAP FINDINGS

Site

Database(s)

EDR ID Number
EPA ID Number

LUSTRELON INC (Continued)

1000419659

Container Type: DM - Metal drums, barrels
Handling Method: R Material recovery of more than 75 percent of the total material.
Specific Gravity: 100
Year: 1987

Document ID: NYA6294276
Manifest Status: Completed copy
Trans1 State ID: 23986GU
Trans2 State ID: Not reported
Generator Ship Date: 12/10/1987
Trans1 Recv Date: 12/10/1987
Trans2 Recv Date: / /
TSD Site Recv Date: 12/11/1987
Part A Recv Date: 12/17/1987
Part B Recv Date: 12/29/1987
Generator EPA ID: NJD044825933
Trans1 EPA ID: NYD057722258
Trans2 EPA ID: Not reported
TSDF ID: NYD057722258
Waste Code: F001 - UNKNOWN
Quantity: 00130
Units: G - Gallons (liquids only)* (8.3 pounds)
Number of Containers: 003
Container Type: DM - Metal drums, barrels
Handling Method: R Material recovery of more than 75 percent of the total material.
Specific Gravity: 100
Year: 1987

Document ID: NYA6294546
Manifest Status: Completed copy
Trans1 State ID: 23000GU
Trans2 State ID: Not reported
Generator Ship Date: 11/30/1987
Trans1 Recv Date: 11/30/1987
Trans2 Recv Date: / /
TSD Site Recv Date: 12/01/1987
Part A Recv Date: 12/09/1987
Part B Recv Date: 12/16/1987
Generator EPA ID: NJD044825933
Trans1 EPA ID: NYD057722258
Trans2 EPA ID: Not reported
TSDF ID: NYD057722258
Waste Code: F001 - UNKNOWN
Quantity: 00217
Units: G - Gallons (liquids only)* (8.3 pounds)
Number of Containers: 004
Container Type: DM - Metal drums, barrels
Handling Method: R Material recovery of more than 75 percent of the total material.
Specific Gravity: 100
Year: 1987

Document ID: NYA3069516
Manifest Status: Completed copy
Trans1 State ID: 23000-GU

Map ID
Direction
Distance
Elevation

MAP FINDINGS

Site

Database(s)

EDR ID Number
EPA ID Number

LUSTRELON INC (Continued)

1000419659

Trans2 State ID: Not reported
Generator Ship Date: 02/19/1987
Trans1 Recv Date: 02/19/1987
Trans2 Recv Date: / /
TSD Site Recv Date: 02/20/1987
Part A Recv Date: 02/28/1987
Part B Recv Date: 03/02/1987
Generator EPA ID: NJD044825933
Trans1 EPA ID: NYD057722258
Trans2 EPA ID: Not reported
TSDF ID: NYD057722258
Waste Code: F001 - UNKNOWN
Quantity: 01100
Units: G - Gallons (liquids only)* (8.3 pounds)
Number of Containers: 020
Container Type: DM - Metal drums, barrels
Handling Method: R Material recovery of more than 75 percent of the total material.
Specific Gravity: 100
Year: 1987

Document ID: NYA5756994
Manifest Status: Completed copy
Trans1 State ID: 23000GU
Trans2 State ID: Not reported
Generator Ship Date: 04/30/1987
Trans1 Recv Date: 04/30/1987
Trans2 Recv Date: / /
TSD Site Recv Date: 05/01/1987
Part A Recv Date: 05/08/1987
Part B Recv Date: 05/13/1987
Generator EPA ID: NJD044825933
Trans1 EPA ID: NYD057722258
Trans2 EPA ID: Not reported
TSDF ID: NYD057722258
Waste Code: F001 - UNKNOWN
Quantity: 01053
Units: G - Gallons (liquids only)* (8.3 pounds)
Number of Containers: 020
Container Type: DM - Metal drums, barrels
Handling Method: R Material recovery of more than 75 percent of the total material.
Specific Gravity: 100
Year: 1987

Document ID: NYA2068776
Manifest Status: Completed copy
Trans1 State ID: PLATE#577
Trans2 State ID: Not reported
Generator Ship Date: 05/10/1985
Trans1 Recv Date: 05/10/1985
Trans2 Recv Date: / /
TSD Site Recv Date: 05/10/1985
Part A Recv Date: 05/20/1985
Part B Recv Date: 05/20/1985
Generator EPA ID: NJD044825933
Trans1 EPA ID: NYD000824334

Map ID
Direction
Distance
Elevation

MAP FINDINGS

Site

Database(s)

EDR ID Number
EPA ID Number

LUSTRELON INC (Continued)

1000419659

Trans2 EPA ID: Not reported
TSDF ID: NYD000824334
Waste Code: F001 - UNKNOWN
Quantity: 02200
Units: G - Gallons (liquids only)* (8.3 pounds)
Number of Containers: 040
Container Type: DM - Metal drums, barrels
Handling Method: R Material recovery of more than 75 percent of the total material.
Specific Gravity: 100
Year: 1985

Document ID: NYA3846554
Manifest Status: Completed copy
Trans1 State ID: PLATE#
Trans2 State ID: 577-45GB
Generator Ship Date: 12/17/1986
Trans1 Recv Date: 12/17/1986
Trans2 Recv Date: / /
TSD Site Recv Date: 12/17/1986
Part A Recv Date: 12/23/1986
Part B Recv Date: 01/06/1987
Generator EPA ID: NJD044825933
Trans1 EPA ID: NYD000824334
Trans2 EPA ID: Not reported
TSDF ID: NYD000824334
Waste Code: F003 - UNKNOWN
Quantity: 00550
Units: G - Gallons (liquids only)* (8.3 pounds)
Number of Containers: 010
Container Type: DM - Metal drums, barrels
Handling Method: B Incineration, heat recovery, burning.
Specific Gravity: 100
Waste Code: F006 - WW TREAT SL FM ELECTROPLATING OPER
Quantity: 00220
Units: G - Gallons (liquids only)* (8.3 pounds)
Number of Containers: 004
Container Type: DM - Metal drums, barrels
Handling Method: B Incineration, heat recovery, burning.
Specific Gravity: 100
Year: 1986

Document ID: NYA2127636
Manifest Status: Completed after the designated time period for a TSDF to get a copy to the DEC
Trans1 State ID: PLATE#
Trans2 State ID: Not reported
Generator Ship Date: 06/19/1985
Trans1 Recv Date: 06/19/1985
Trans2 Recv Date: / /
TSD Site Recv Date: 06/19/1985
Part A Recv Date: 06/28/1985
Part B Recv Date: 07/16/1985
Generator EPA ID: NJD044825933
Trans1 EPA ID: NYD000824334
Trans2 EPA ID: Not reported
TSDF ID: NYD000824334

Map ID
Direction
Distance
Elevation

MAP FINDINGS

Site

Database(s)

EDR ID Number
EPA ID Number

LUSTRELON INC (Continued)

1000419659

Waste Code: F001 - UNKNOWN
Quantity: 02472
Units: G - Gallons (liquids only)* (8.3 pounds)
Number of Containers: 045
Container Type: DM - Metal drums, barrels
Handling Method: B Incineration, heat recovery, burning.
Specific Gravity: 100
Year: 1985

Document ID: NYA4184987
Manifest Status: Completed copy
Trans1 State ID: 23000-GU
Trans2 State ID: Not reported
Generator Ship Date: 08/07/1986
Trans1 Recv Date: 08/07/1986
Trans2 Recv Date: / /
TSD Site Recv Date: 08/08/1986
Part A Recv Date: 08/19/1986
Part B Recv Date: 08/12/1986
Generator EPA ID: NJD044825933
Trans1 EPA ID: NYD057722258
Trans2 EPA ID: Not reported
TSDF ID: NYD057722258
Waste Code: F001 - UNKNOWN
Quantity: 00495
Units: G - Gallons (liquids only)* (8.3 pounds)
Number of Containers: 009
Container Type: DM - Metal drums, barrels
Handling Method: R Material recovery of more than 75 percent of the total material.
Specific Gravity: 100
Year: 1986

Document ID: NYA4184864
Manifest Status: Completed copy
Trans1 State ID: 23000-GU
Trans2 State ID: Not reported
Generator Ship Date: 07/10/1986
Trans1 Recv Date: 07/10/1986
Trans2 Recv Date: / /
TSD Site Recv Date: 07/11/1986
Part A Recv Date: 07/22/1986
Part B Recv Date: 07/17/1986
Generator EPA ID: NJD044825933
Trans1 EPA ID: NYD057722258
Trans2 EPA ID: Not reported
TSDF ID: NYD057722258
Waste Code: F001 - UNKNOWN
Quantity: 00986
Units: G - Gallons (liquids only)* (8.3 pounds)
Number of Containers: 018
Container Type: DM - Metal drums, barrels
Handling Method: R Material recovery of more than 75 percent of the total material.
Specific Gravity: 100
Year: 1986

Map ID
Direction
Distance
Elevation

MAP FINDINGS

Site

Database(s)

EDR ID Number
EPA ID Number

LUSTRELON INC (Continued)

1000419659

Document ID: NYA3500921
Manifest Status: Completed copy
Trans1 State ID: 23000-GU
Trans2 State ID: Not reported
Generator Ship Date: 05/14/1986
Trans1 Recv Date: 05/14/1986
Trans2 Recv Date: / /
TSD Site Recv Date: 05/15/1986
Part A Recv Date: 05/27/1986
Part B Recv Date: 05/21/1986
Generator EPA ID: NJD044825933
Trans1 EPA ID: NYD057722258
Trans2 EPA ID: Not reported
TSDF ID: NYD057722258
Waste Code: F001 - UNKNOWN
Quantity: 01188
Units: G - Gallons (liquids only)* (8.3 pounds)
Number of Containers: 022
Container Type: DM - Metal drums, barrels
Handling Method: R Material recovery of more than 75 percent of the total material.
Specific Gravity: 100
Year: 1986

Document ID: NYA2022642
Manifest Status: Completed copy
Trans1 State ID: PLATE#
Trans2 State ID: Not reported
Generator Ship Date: 03/07/1985
Trans1 Recv Date: 03/07/1985
Trans2 Recv Date: / /
TSD Site Recv Date: 03/07/1985
Part A Recv Date: 03/22/1985
Part B Recv Date: 03/15/1985
Generator EPA ID: NJD044825933
Trans1 EPA ID: NYD000824334
Trans2 EPA ID: Not reported
TSDF ID: NYD000824334
Waste Code: F001 - UNKNOWN
Quantity: 02145
Units: G - Gallons (liquids only)* (8.3 pounds)
Number of Containers: 039
Container Type: DM - Metal drums, barrels
Handling Method: R Material recovery of more than 75 percent of the total material.
Specific Gravity: 100
Year: 1985

Document ID: NYA3054914
Manifest Status: Completed copy
Trans1 State ID: 23000-GU
Trans2 State ID: Not reported
Generator Ship Date: 11/06/1986
Trans1 Recv Date: 11/06/1986
Trans2 Recv Date: / /
TSD Site Recv Date: 11/07/1986
Part A Recv Date: 11/13/1986

Map ID
Direction
Distance
Elevation

MAP FINDINGS

Site

Database(s)

EDR ID Number
EPA ID Number

LUSTRELON INC (Continued)

1000419659

Part B Recv Date: 11/12/1986
Generator EPA ID: NJD044825933
Trans1 EPA ID: NYD057722258
Trans2 EPA ID: Not reported
TSDF ID: NYD057722258
Waste Code: F001 - UNKNOWN
Quantity: 00866
Units: G - Gallons (liquids only)* (8.3 pounds)
Number of Containers: 017
Container Type: DM - Metal drums, barrels
Handling Method: R Material recovery of more than 75 percent of the total material.
Specific Gravity: 100
Year: 1986

Document ID: NYA3808800
Manifest Status: Completed copy
Trans1 State ID: Not reported
Trans2 State ID: 5223838
Generator Ship Date: 08/22/1986
Trans1 Recv Date: 08/22/1986
Trans2 Recv Date: / /
TSD Site Recv Date: 08/22/1986
Part A Recv Date: 09/05/1986
Part B Recv Date: 09/10/1986
Generator EPA ID: NJD044825933
Trans1 EPA ID: NYD000824334
Trans2 EPA ID: Not reported
TSDF ID: NYD000824334
Waste Code: F006 - WW TREAT SL FM ELECTROPLATING OPER
Quantity: 00275
Units: G - Gallons (liquids only)* (8.3 pounds)
Number of Containers: 005
Container Type: DM - Metal drums, barrels
Handling Method: B Incineration, heat recovery, burning.
Specific Gravity: 100
Year: 1986

EPA ID: NJD991291063
Country: USA

Mailing Info:
Name: ALL COUNTY ENVIRONMENTAL
Contact: UNKNOWN
Address: 1 RIVER ROAD
City/State/Zip: EDGEWATER, NJ 07020
Country: USA
Phone: 201-764-6101

Manifest:

Document ID: NYB8929386
Manifest Status: Not reported
Trans1 State ID: 82453
Trans2 State ID: Not reported
Generator Ship Date: 05/07/1998
Trans1 Recv Date: 05/07/1998

Map ID
Direction
Distance
Elevation

MAP FINDINGS

Site

Database(s)

EDR ID Number
EPA ID Number

LUSTRELON INC (Continued)

1000419659

Trans2 Recv Date: Not reported
TSD Site Recv Date: 05/08/1998
Part A Recv Date: Not reported
Part B Recv Date: Not reported
Generator EPA ID: NJD991291063
Trans1 EPA ID: NJD000813477
Trans2 EPA ID: Not reported
TSDF ID: NYD049836679
Waste Code: B003 - PETROLEUM OIL WITH 500 PPM OR > PCB
Quantity: 17219
Units: K - Kilograms (2.2 pounds)
Number of Containers: 001
Container Type: TT - Cargo tank, tank trucks
Handling Method: B Incineration, heat recovery, burning.
Specific Gravity: 01.00
Year: 1998

Document ID: NYB8929395
Manifest Status: Not reported
Trans1 State ID: 264TZC
Trans2 State ID: Not reported
Generator Ship Date: 05/01/1998
Trans1 Recv Date: 05/01/1998
Trans2 Recv Date: Not reported
TSD Site Recv Date: 05/05/1998
Part A Recv Date: Not reported
Part B Recv Date: Not reported
Generator EPA ID: NJD991291063
Trans1 EPA ID: NJD000813477
Trans2 EPA ID: Not reported
TSDF ID: NYD049836679
Waste Code: B003 - PETROLEUM OIL WITH 500 PPM OR > PCB
Quantity: 14316
Units: K - Kilograms (2.2 pounds)
Number of Containers: 001
Container Type: TT - Cargo tank, tank trucks
Handling Method: B Incineration, heat recovery, burning.
Specific Gravity: 01.00
Year: 1998

Document ID: NYB8930448
Manifest Status: Not reported
Trans1 State ID: T241NKNJ
Trans2 State ID: Not reported
Generator Ship Date: 05/11/1998
Trans1 Recv Date: 05/11/1998
Trans2 Recv Date: Not reported
TSD Site Recv Date: 05/12/1998
Part A Recv Date: Not reported
Part B Recv Date: Not reported
Generator EPA ID: NJD991291063
Trans1 EPA ID: NJD000813477
Trans2 EPA ID: Not reported
TSDF ID: NYD049836679
Waste Code: D001 - NON-LISTED IGNITABLE WASTES

Map ID
Direction
Distance
Elevation

MAP FINDINGS

Site

Database(s)

EDR ID Number
EPA ID Number

LUSTRELON INC (Continued)

1000419659

Quantity: 14715
Units: K - Kilograms (2.2 pounds)
Number of Containers: 001
Container Type: TT - Cargo tank, tank trucks
Handling Method: B Incineration, heat recovery, burning.
Specific Gravity: 01.00
Year: 1998

Document ID: NYB8930457
Manifest Status: Not reported
Trans1 State ID: 231TZCNJ
Trans2 State ID: Not reported
Generator Ship Date: 05/11/1998
Trans1 Recv Date: 05/11/1998
Trans2 Recv Date: Not reported
TSD Site Recv Date: 05/12/1998
Part A Recv Date: Not reported
Part B Recv Date: Not reported
Generator EPA ID: NJD991291063
Trans1 EPA ID: NJD000813477
Trans2 EPA ID: Not reported
TSDF ID: NYD049836679
Waste Code: B003 - PETROLEUM OIL WITH 500 PPM OR > PCB
Quantity: 12501
Units: K - Kilograms (2.2 pounds)
Number of Containers: 001
Container Type: TT - Cargo tank, tank trucks
Handling Method: B Incineration, heat recovery, burning.
Specific Gravity: 01.00
Year: 1998

Document ID: NJO0169409
Manifest Status: Completed copy
Trans1 State ID: S7087AC
Trans2 State ID: Not reported
Generator Ship Date: 07/12/1983
Trans1 Recv Date: 07/12/1983
Trans2 Recv Date: / /
TSD Site Recv Date: 07/12/1983
Part A Recv Date: 07/21/2003
Part B Recv Date: 07/21/2003
Generator EPA ID: NJD991291063
Trans1 EPA ID: NYD990762742
Trans2 EPA ID: Not reported
TSDF ID: NY7890008975
Waste Code: D001 - NON-LISTED IGNITABLE WASTES
Quantity: 04500
Units: G - Gallons (liquids only)* (8.3 pounds)
Number of Containers: 001
Container Type: DT - Dump trucks
Handling Method: B Incineration, heat recovery, burning.
Specific Gravity: 100
Year: 1983

Map ID
Direction
Distance
Elevation

MAP FINDINGS

Site

Database(s)

EDR ID Number
EPA ID Number

LUSTRELON INC (Continued)

1000419659

Document ID: NJO0169410
Manifest Status: Completed copy
Trans1 State ID: S7087AC
Trans2 State ID: Not reported
Generator Ship Date: 07/13/1983
Trans1 Recv Date: 07/13/1983
Trans2 Recv Date: / /
TSD Site Recv Date: 07/13/1983
Part A Recv Date: 07/21/2003
Part B Recv Date: 07/21/2003
Generator EPA ID: NJD991291063
Trans1 EPA ID: NYD990762742
Trans2 EPA ID: Not reported
TSD ID: NY7890008975
Waste Code: D001 - NON-LISTED IGNITABLE WASTES
Quantity: 05000
Units: G - Gallons (liquids only)* (8.3 pounds)
Number of Containers: 001
Container Type: DT - Dump trucks
Handling Method: B Incineration, heat recovery, burning.
Specific Gravity: 100
Year: 1983

Document ID: NJO0169415
Manifest Status: Completed copy
Trans1 State ID: S7087AC
Trans2 State ID: Not reported
Generator Ship Date: 07/20/1983
Trans1 Recv Date: 07/20/1983
Trans2 Recv Date: / /
TSD Site Recv Date: 07/20/1983
Part A Recv Date: 07/27/2003
Part B Recv Date: 07/27/2003
Generator EPA ID: NJD991291063
Trans1 EPA ID: NYD990762742
Trans2 EPA ID: Not reported
TSD ID: NY7890008975
Waste Code: D001 - NON-LISTED IGNITABLE WASTES
Quantity: 07200
Units: G - Gallons (liquids only)* (8.3 pounds)
Number of Containers: 001
Container Type: DT - Dump trucks
Handling Method: B Incineration, heat recovery, burning.
Specific Gravity: 100
Year: 1983

Document ID: NJO0169482
Manifest Status: Completed copy
Trans1 State ID: S6005AQ
Trans2 State ID: Not reported
Generator Ship Date: 08/03/1983
Trans1 Recv Date: 08/03/1983
Trans2 Recv Date: / /
TSD Site Recv Date: 08/03/1983
Part A Recv Date: 08/10/2003

Map ID
Direction
Distance
Elevation

MAP FINDINGS

Site

Database(s)

EDR ID Number
EPA ID Number

LUSTRELON INC (Continued)

1000419659

Part B Recv Date: 08/10/2003
Generator EPA ID: NJD991291063
Trans1 EPA ID: NJD991291063
Trans2 EPA ID: Not reported
TSD ID: NYD080469935
Waste Code: D001 - NON-LISTED IGNITABLE WASTES
Quantity: 06000
Units: G - Gallons (liquids only)* (8.3 pounds)
Number of Containers: 001
Container Type: DT - Dump trucks
Handling Method: B Incineration, heat recovery, burning.
Specific Gravity: 100
Year: 1983

Document ID: NJO0169483
Manifest Status: Completed copy
Trans1 State ID: S6005AT
Trans2 State ID: Not reported
Generator Ship Date: 08/04/1983
Trans1 Recv Date: 08/04/1983
Trans2 Recv Date: / /
TSD Site Recv Date: 08/04/1983
Part A Recv Date: 08/09/2003
Part B Recv Date: 08/09/2003
Generator EPA ID: NJD991291063
Trans1 EPA ID: NJD991291063
Trans2 EPA ID: Not reported
TSD ID: NYD080469935
Waste Code: D001 - NON-LISTED IGNITABLE WASTES
Quantity: 06000
Units: G - Gallons (liquids only)* (8.3 pounds)
Number of Containers: 001
Container Type: DT - Dump trucks
Handling Method: B Incineration, heat recovery, burning.
Specific Gravity: 100
Year: 1983

Document ID: NJO0169484
Manifest Status: Completed copy
Trans1 State ID: S6005AQ
Trans2 State ID: Not reported
Generator Ship Date: 08/04/1983
Trans1 Recv Date: 08/04/1983
Trans2 Recv Date: / /
TSD Site Recv Date: 08/04/1983
Part A Recv Date: 08/09/2003
Part B Recv Date: 08/09/2003
Generator EPA ID: NJD991291063
Trans1 EPA ID: NJD991291063
Trans2 EPA ID: Not reported
TSD ID: NYD080469935
Waste Code: D001 - NON-LISTED IGNITABLE WASTES
Quantity: 06000
Units: G - Gallons (liquids only)* (8.3 pounds)
Number of Containers: 001

Map ID
Direction
Distance
Elevation

MAP FINDINGS

Site

Database(s)

EDR ID Number
EPA ID Number

LUSTRELON INC (Continued)

1000419659

Container Type: DT - Dump trucks
Handling Method: B Incineration, heat recovery, burning.
Specific Gravity: 100
Year: 1983

Document ID: NJO0169485
Manifest Status: Completed copy
Trans1 State ID: S6005AT
Trans2 State ID: Not reported
Generator Ship Date: 08/05/1983
Trans1 Recv Date: 08/05/1983
Trans2 Recv Date: / /
TSD Site Recv Date: 08/05/1983
Part A Recv Date: 08/19/2003
Part B Recv Date: 08/19/2003
Generator EPA ID: NJD991291063
Trans1 EPA ID: NJD991291063
Trans2 EPA ID: Not reported
TSDF ID: NYD080469935
Waste Code: D001 - NON-LISTED IGNITABLE WASTES
Quantity: 06000
Units: G - Gallons (liquids only)* (8.3 pounds)
Number of Containers: 001
Container Type: DT - Dump trucks
Handling Method: B Incineration, heat recovery, burning.
Specific Gravity: 100
Year: 1983

Document ID: NJO0169486
Manifest Status: Completed copy
Trans1 State ID: S6005AQ
Trans2 State ID: Not reported
Generator Ship Date: 08/08/1983
Trans1 Recv Date: 08/08/1983
Trans2 Recv Date: / /
TSD Site Recv Date: 08/08/1983
Part A Recv Date: 08/19/2003
Part B Recv Date: 08/19/2003
Generator EPA ID: NJD991291063
Trans1 EPA ID: NJD991291063
Trans2 EPA ID: Not reported
TSDF ID: NYD080469935
Waste Code: D001 - NON-LISTED IGNITABLE WASTES
Quantity: 06000
Units: G - Gallons (liquids only)* (8.3 pounds)
Number of Containers: 001
Container Type: DT - Dump trucks
Handling Method: B Incineration, heat recovery, burning.
Specific Gravity: 100
Year: 1983

Document ID: NJO0169487
Manifest Status: Completed copy
Trans1 State ID: S6005AQ

Map ID
Direction
Distance
Elevation

MAP FINDINGS

Site

Database(s)

EDR ID Number
EPA ID Number

LUSTRELON INC (Continued)

1000419659

Trans2 State ID: Not reported
Generator Ship Date: 08/05/1983
Trans1 Recv Date: 08/05/1983
Trans2 Recv Date: / /
TSD Site Recv Date: 08/05/1983
Part A Recv Date: 08/19/2003
Part B Recv Date: 08/19/2003
Generator EPA ID: NJD991291063
Trans1 EPA ID: NJD991291063
Trans2 EPA ID: Not reported
TSD ID: NYD080469935
Waste Code: D001 - NON-LISTED IGNITABLE WASTES
Quantity: 06000
Units: G - Gallons (liquids only)* (8.3 pounds)
Number of Containers: 001
Container Type: DT - Dump trucks
Handling Method: B Incineration, heat recovery, burning.
Specific Gravity: 100
Year: 1983

Document ID: NJO0169488
Manifest Status: Completed copy
Trans1 State ID: S6005AQ
Trans2 State ID: Not reported
Generator Ship Date: 08/24/1983
Trans1 Recv Date: 08/24/1983
Trans2 Recv Date: / /
TSD Site Recv Date: 08/24/1983
Part A Recv Date: 09/07/2003
Part B Recv Date: 09/07/2003
Generator EPA ID: NJD991291063
Trans1 EPA ID: NJD991291063
Trans2 EPA ID: Not reported
TSD ID: NYD080469935
Waste Code: D001 - NON-LISTED IGNITABLE WASTES
Quantity: 06000
Units: G - Gallons (liquids only)* (8.3 pounds)
Number of Containers: 001
Container Type: DT - Dump trucks
Handling Method: B Incineration, heat recovery, burning.
Specific Gravity: 100
Year: 1983

Document ID: NJO0169489
Manifest Status: Completed copy
Trans1 State ID: S6005AQ
Trans2 State ID: Not reported
Generator Ship Date: 08/23/1983
Trans1 Recv Date: 08/23/1983
Trans2 Recv Date: / /
TSD Site Recv Date: 08/23/1983
Part A Recv Date: 09/07/2003
Part B Recv Date: 09/07/2003
Generator EPA ID: NJD991291063
Trans1 EPA ID: NJD991291063

Map ID
Direction
Distance
Elevation

MAP FINDINGS

Site

Database(s)

EDR ID Number
EPA ID Number

LUSTRELON INC (Continued)

1000419659

Trans2 EPA ID: Not reported
TSDF ID: NYD080469935
Waste Code: D001 - NON-LISTED IGNITABLE WASTES
Quantity: 06000
Units: G - Gallons (liquids only)* (8.3 pounds)
Number of Containers: 001
Container Type: DT - Dump trucks
Handling Method: B Incineration, heat recovery, burning.
Specific Gravity: 100
Year: 1983

Document ID: NJO0169490
Manifest Status: Completed copy
Trans1 State ID: S6005AW
Trans2 State ID: Not reported
Generator Ship Date: 08/22/1983
Trans1 Recv Date: 08/22/1983
Trans2 Recv Date: / /
TSD Site Recv Date: 08/22/1983
Part A Recv Date: 09/07/2003
Part B Recv Date: 09/07/2003
Generator EPA ID: NJD991291063
Trans1 EPA ID: NJD991291063
Trans2 EPA ID: Not reported
TSDF ID: NYD080469935
Waste Code: D001 - NON-LISTED IGNITABLE WASTES
Quantity: 06000
Units: G - Gallons (liquids only)* (8.3 pounds)
Number of Containers: 001
Container Type: DT - Dump trucks
Handling Method: B Incineration, heat recovery, burning.
Specific Gravity: 100
Year: 1983

Document ID: NJO0169491
Manifest Status: Completed copy
Trans1 State ID: S6005AY
Trans2 State ID: Not reported
Generator Ship Date: 08/15/1983
Trans1 Recv Date: 08/15/1983
Trans2 Recv Date: / /
TSD Site Recv Date: 08/15/1983
Part A Recv Date: 08/25/2003
Part B Recv Date: 08/25/2003
Generator EPA ID: NJD991291063
Trans1 EPA ID: NJD991291063
Trans2 EPA ID: Not reported
TSDF ID: NYD080469935
Waste Code: D001 - NON-LISTED IGNITABLE WASTES
Quantity: 06000
Units: G - Gallons (liquids only)* (8.3 pounds)
Number of Containers: 001
Container Type: DT - Dump trucks
Handling Method: B Incineration, heat recovery, burning.
Specific Gravity: 100

Map ID
Direction
Distance
Elevation

MAP FINDINGS

Site

Database(s)

EDR ID Number
EPA ID Number

LUSTRELON INC (Continued)

1000419659

Year: 1983

Document ID: NJO0169492
Manifest Status: Completed copy
Trans1 State ID: S6005AW
Trans2 State ID: Not reported
Generator Ship Date: 09/07/1983
Trans1 Recv Date: 09/07/1983
Trans2 Recv Date: / /
TSD Site Recv Date: 09/07/1983
Part A Recv Date: 09/16/2003
Part B Recv Date: 09/16/2003
Generator EPA ID: NJD991291063
Trans1 EPA ID: NJD991291063
Trans2 EPA ID: Not reported
TSDF ID: NYD080469935
Waste Code: D001 - NON-LISTED IGNITABLE WASTES
Quantity: 06000
Units: G - Gallons (liquids only)* (8.3 pounds)
Number of Containers: 001
Container Type: DT - Dump trucks
Handling Method: B Incineration, heat recovery, burning.
Specific Gravity: 100
Year: 1983

Document ID: NJO0169494
Manifest Status: Completed copy
Trans1 State ID: S6005AW
Trans2 State ID: Not reported
Generator Ship Date: 09/05/1983
Trans1 Recv Date: 09/05/1983
Trans2 Recv Date: / /
TSD Site Recv Date: 09/05/1983
Part A Recv Date: 09/16/2003
Part B Recv Date: 09/16/2003
Generator EPA ID: NJD991291063
Trans1 EPA ID: NJD991291063
Trans2 EPA ID: Not reported
TSDF ID: NYD080469935
Waste Code: D001 - NON-LISTED IGNITABLE WASTES
Quantity: 06000
Units: G - Gallons (liquids only)* (8.3 pounds)
Number of Containers: 001
Container Type: DT - Dump trucks
Handling Method: B Incineration, heat recovery, burning.
Specific Gravity: 100
Year: 1983

Document ID: NJO0169495
Manifest Status: Completed copy
Trans1 State ID: S6005AW
Trans2 State ID: Not reported
Generator Ship Date: 09/02/1983
Trans1 Recv Date: 09/02/1983

Map ID
Direction
Distance
Elevation

MAP FINDINGS

Site

Database(s)

EDR ID Number
EPA ID Number

LUSTRELON INC (Continued)

1000419659

Trans2 Recv Date: / /
TSD Site Recv Date: 09/02/1983
Part A Recv Date: 09/16/2003
Part B Recv Date: 09/16/2003
Generator EPA ID: NJD991291063
Trans1 EPA ID: NJD991291063
Trans2 EPA ID: Not reported
TSD ID: NYD080469935
Waste Code: D001 - NON-LISTED IGNITABLE WASTES
Quantity: 06000
Units: G - Gallons (liquids only)* (8.3 pounds)
Number of Containers: 001
Container Type: DT - Dump trucks
Handling Method: B Incineration, heat recovery, burning.
Specific Gravity: 100
Year: 1983

NJ Release:

Facility Type: Municipal
Facility Phone: 201-854-3377
Incident Date: 03/17/1988
Incident Time: 0800
TD Log #: 1870
Case Number: 88-03-18-0847
Date Received: 03/18/1988
Nature of Incident: Citizen
Operator: BOB
Incident Type: Not reported
Incident Location: Not reported
Location: Facility
Other Location: Not reported
Contact Name: Not reported
Caller Name: REDACTED
Caller Title: Not reported
Caller Address: Not reported
Caller City,St,Zip: Not reported
Caller Telephone: Not reported
Substance(s): ASBESTOS & CHEMICAL IN PIPES
Substance Type: Not reported
Substance Identity: Known
CAS Number: Not reported
A310 Letter: Not reported
TCPA Chemical: Not reported
Hazrds Material: Yes
COMU: 0213
Ref. Code: 001
Amt Released: UNK
Contained: No
Release Type: Intermittent
Release VE: Not reported
Injuries: No
Public Exposure: No
Facility Evacuation: No
Police at Scene: No
Firemen at Scene: No
Contamination of: Not reported
Receiving Water: Not reported

Map ID
Direction
Distance
Elevation

MAP FINDINGS

Site

Database(s)

EDR ID Number
EPA ID Number

LUSTRELON INC (Continued)

1000419659

Status at Spill: Not reported
NJ Spill Date: 1988-03-18 00:00:00
NJ Spill Time: 0909
NJ Spill Name: SGT LANARD
NJ Spill Title: NJSP
NJ Spill Phone: 882-2000
Other Date: Not reported
Other Time: Not reported
Other Name: Not reported
Other Title: Not reported
Other Telephone: Not reported
Public Evacuation: No
Assistance Requested: Yes
Wind Direction/Speed: 0
Local Municipality Notified: Not reported
Local Municipality Name: CHIEF YOUMANS
Local Municipality Title: EDGEWATER P D
Local Municipality Telephone: 201-943-2200
Local Municipality Date: 03/18/1988
Local Municipality Time: 0915
Incident Description: ILLEGAL DUMPING
Incident Name: LES JONES
Incident Referred To: DEQ
Incident Region: ER1
Incident Telephone: 201-669-3955
Incident Date: 03/18/1988
Incident time: 0859
Incident ITM: T
Incident Name: MIKE GREENWALD
Incident Referred To: DSWM
Incident Region: HQ1
Incident Telephone: 609-476-0791
Incident Date: 1988-03-18 00:00:00
Incident Time: 0936
Incident ITM: M
Comments: Not reported
Date A310 Letter Printed: Not reported
Date Local Authority Was Notified: Not reported
Date Updated: Not reported
Date Report Faxed to Local Authority: Not reported
Local Authority Notification Date: Not reported
Rep Receive Date: Not reported
Reporter Type: Not reported
Reporter Name: Not reported
Reporter Title: Not reported
Reporter Org: Not reported
Reporter Address: Not reported
Reporter City,St,Zip: Not reported
Reporter County: Not reported
Incident Status: Not reported
Incident Category: Not reported
Incident Source: Not reported
Incident Address: Not reported
Incident Address 2: Not reported
Incident City,St,Zip: Not reported
Incident County: Not reported
DEP Requested: Not reported

Map ID
Direction
Distance
Elevation

MAP FINDINGS

Site

Database(s)

EDR ID Number
EPA ID Number

LUSTRELON INC (Continued)

1000419659

Confidential:	Not reported
Notify Type:	Not reported
Road Closed:	Not reported
Direction:	Not reported
Responsible Party:	Known
Responsible Party Name:	DEMETREKIS, SINISI 2
Responsible Party Contact:	GINA CHASE
Responsible Party Title:	ATTORNEY
Responsible Party Phone:	201-854-3377
Responsible Party Street:	Not reported
Responsible Party County:	BERGEN
Responsible Party City,St,Zip:	EDGEWATER, NJ
Memo. Of Understanding:	Not reported
Drill/trng Exercise:	Not reported
Hazardous:	Not reported

NJ SPILL:

Facility ID:	2209
Case Number:	88-03-29-1245
Notify Type:	Not reported
Date Received:	03/29/1988
Location:	Facility
Other Location:	Not reported
Incident Date:	03/29/1988
Incident Time:	AM
A310 Letter:	Not reported
Ref. Code:	001
COMU:	0213
CAS Number:	Not reported
Hazardous:	Not reported
Incident Location:	Not reported
Facility Type:	Municipal
Facility Phone:	201-945-3700
Substance(s):	OIL WASTE
Substance Type:	Liquid
Substance Identity:	Known
TCPA Chemical:	No
Hazrds Material:	Yes
Amnt Released:	100 GALS
Release VE:	Estimate
Contained:	Yes
Release Type:	Terminated
Incident Desc:	SPILL
Status at Spill:	Not reported
NJ Spill Date:	1988-03-29 00:00:00
NJ Spill Time:	1302
NJ Spill Name:	P. JESPERS
NJ Spill Title:	OEM
NJ Spill Phone:	882-2000
Other Date:	Not reported
Other Time:	Not reported
Other Name:	Not reported
Other Title:	Not reported
Other Phone:	Not reported
Injuries:	No
Public Exposure:	No
Road Closed:	Not reported

Map ID
Direction
Distance
Elevation

MAP FINDINGS

Site

Database(s)

EDR ID Number
EPA ID Number

LUSTRELON INC (Continued)

1000419659

Facility Evacuation: No
Receiving Water: HUDSON RIVER
Public Evacuation: No
Police at Scene: No
Firemen at Scene: No
Contamination of: Not reported
Nature of Incident: Citizen
Wind Direction/Speed: 0
Assistance Requested: No
Memo. Of Understanding: Not reported
Drill/trng Exercise: Not reported
Operator: Not reported
Contact Name: Not reported
Caller Name: REDACTED
Caller Title: Not reported
Caller Address: Not reported
Caller City,St,Zip: Not reported
Caller Phone: Not reported
Responsible Party: Known
Responsible Party Name: EDGEWATER ASSOC/QUAN
Responsible Party Contact: GINA CHASE/JAMI FRAR
Responsible Party Title: Not reported
Responsible Party Telephone: 201-945-3700
Responsible Party Street: RIVER ROAD
Responsible Party Municipality: EDGEWATER
Responsible Party State: NJ
Responsible Party Zip: Not reported
Responsible City,St,Zip: EDGEWATER, NJ
Responsible Party County: BERGEN
Local Municipality: Not reported
Local Municipality Name: Not reported
Local Municipality Title: Not reported
Local Municipality Phone: Not reported
Local Municipality Date: Not reported
Local Municipality Time: Not reported
Incident Name: G. OLDS
Incident Referred To: DEQ
Incident Region: ER1
Incident Phone: 699-3959
Incident Date: 03/29/1988
Incident Name: GRISZELL
Incident Referred To: DHWM
Incident Region: Metro
Incident Phone: 669-3960
Incident Date: 1988-03-29 00:00:00
Incident Name: JOE LICCESE
Incident Referred To: Not reported
Incident Region: Not reported
Incident Phone: 669-3900
Incident Date: 1988-03-29 00:00:00
Comments: Not reported
Date A310 Letter Printed: Not reported
Date Local Authority Was Notified: Not reported
Date Update: Not reported
Date Report Faxed to Local Authority: Not reported
Local Authority Notification Date: Not reported
Reporter Name: Not reported

Map ID
Direction
Distance
Elevation

MAP FINDINGS

Site

Database(s)

EDR ID Number
EPA ID Number

LUSTRELON INC (Continued)

1000419659

Reporter Type: Not reported
Rep Received Date: Not reported
Reporter Title: Not reported
Reporter Orgzn: Not reported
Reporter Address: Not reported
Reporter City,St,Zip: Not reported
Reporter County: Not reported
Incident Type: Not reported
Incident Status: Not reported
Incident Category: Not reported
Incident Source: Not reported
Incident Address: Not reported
Incident Address 2: Not reported
Incident City,St,Zip: Not reported
Incident County: Not reported
DEP Requested: Not reported
Confidential: Not reported

Facility ID: 21500
Case Number: 98-03-17-1456-55
Notify Type: Other
Date Received: 03/17/1998
Location: Facility
Other Location: Not reported
Incident Date: 03/10/1998
Incident Time: Not reported
A310 Letter: True
Ref. Code: 101
COMU: 0213
CAS Number: Not reported
Hazardous: Not reported
Incident Location: Not reported
Facility Type: Industrial
Facility Phone: Not reported
Substance(s): Not reported
Substance Type: Not reported
Substance Identity: Not reported
TCPA Chemical: Not reported
Hazrds Material: Not reported
Amnt Released: Not reported
Release VE: Not reported
Contained: Not reported
Release Type: Not reported
Incident Desc: Not reported
Status at Spill: PUNCTURED DRUMS,SPILLS AND ODORS FROM BUILDING BEING DEMOLISHED.BERGEN
CNTY HAZ-MAT HANDLING PROBLEM
NJ Spill Date: Not reported
NJ Spill Time: Not reported
NJ Spill Name: Not reported
NJ Spill Title: Not reported
NJ Spill Phone: Not reported
Other Date: Not reported
Other Time: Not reported
Other Name: Not reported
Other Title: Not reported
Other Phone: Not reported
Injuries: No

Map ID
Direction
Distance
Elevation

MAP FINDINGS

Site

Database(s)

EDR ID Number
EPA ID Number

LUSTRELON INC (Continued)

1000419659

Public Exposure: No
Road Closed: No
Facility Evacuation: No
Receiving Water: Not reported
Public Evacuation: No
Police at Scene: No
Firemen at Scene: No
Contamination of: Land
Nature of Incident: Not reported
Wind Direction/Speed: 0
Assistance Requested: No
Memo. Of Understanding: No
Drill/trng Exercise: No
Operator: JULIE
Contact Name: Not reported
Caller Name: REDACTED
Caller Title: Not reported
Caller Address: Not reported
Caller City,St,Zip: Not reported
Caller Phone: Not reported
Responsible Party: Unknown
Responsible Party Name: Not reported
Responsible Party Contact: Not reported
Responsible Party Title: Not reported
Responsible Party Telephone: Not reported
Responsible Party Street: Not reported
Responsible Party Municipality: Not reported
Responsible Party State: Not reported
Responsible Party Zip: Not reported
Responsible City,St,Zip: Not reported
Responsible Party County: Not reported
Local Municipality: No
Local Municipality Name: Not reported
Local Municipality Title: Not reported
Local Municipality Phone: Not reported
Local Municipality Date: Not reported
Local Municipality Time: Not reported
Incident Name: Not reported
Incident Referred To: Not reported
Incident Region: Not reported
Incident Phone: Not reported
Incident Date: Not reported
Comments: Not reported
Date A310 Letter Printed: Not reported
Date Local Authority Was Notified: Not reported
Date Update: Not reported
Date Report Faxed to Local Authority: Not reported
Local Authority Notification Date: Not reported
Reporter Name: Not reported
Reporter Type: Not reported
Rep Received Date: Not reported
Reporter Title: Not reported
Reporter Orgzn: Not reported
Reporter Address: Not reported
Reporter City,St,Zip: Not reported
Reporter County: Not reported
Incident Type: Not reported

Map ID
Direction
Distance
Elevation

MAP FINDINGS

Site

Database(s)

EDR ID Number
EPA ID Number

LUSTRELON INC (Continued)

1000419659

Incident Status: Not reported
Incident Category: Not reported
Incident Source: Not reported
Incident Address: Not reported
Incident Address 2: Not reported
Incident City,St,Zip: Not reported
Incident County: Not reported
DEP Requested: Not reported
Confidential: Not reported

NJ ENGINEERING CONTROLS:

Site ID: 63954
PI Number: G000005992
PI Name: CELOTEX PARK
Owner Name: ,
DER Filed Date: 11/03/2010
DER Lifted Date: Not reported
Der Deed Usage (si): Restricted
Deed Specific Requirement: Asphalt Cap
Deeds Parameter Desc: Arsenic
Deeds Depth: 12.00
Comments: Not reported

Site ID: 63954
PI Number: G000005992
PI Name: CELOTEX PARK
Owner Name: ,
DER Filed Date: 11/03/2010
DER Lifted Date: Not reported
Der Deed Usage (si): Restricted
Deed Specific Requirement: Asphalt Cap
Deeds Parameter Desc: Benzo(a)anthracene
Deeds Depth: 2.00
Comments: Not reported

Site ID: 63954
PI Number: G000005992
PI Name: CELOTEX PARK
Owner Name: ,
DER Filed Date: 11/03/2010
DER Lifted Date: Not reported
Der Deed Usage (si): Restricted
Deed Specific Requirement: Asphalt Cap
Deeds Parameter Desc: Benzo(a)pyrene (reg)
Deeds Depth: 2.00
Comments: Not reported

Site ID: 63954
PI Number: G000005992
PI Name: CELOTEX PARK
Owner Name: ,
DER Filed Date: 11/03/2010
DER Lifted Date: Not reported
Der Deed Usage (si): Restricted
Deed Specific Requirement: Asphalt Cap
Deeds Parameter Desc: Benzo(b)fluoranthene
Deeds Depth: 13.00

Map ID
Direction
Distance
Elevation

MAP FINDINGS

Site

Database(s)

EDR ID Number
EPA ID Number

LUSTRELON INC (Continued)

1000419659

Comments: Not reported

Site ID: 63954
PI Number: G000005992
PI Name: CELOTEX PARK
Owner Name: ,
DER Filed Date: 11/03/2010
DER Lifted Date: Not reported
Der Deed Usage (si): Restricted
Deed Specific Requirement: Asphalt Cap
Deeds Parameter Desc: Benzo(k)fluoranthene
Deeds Depth: 1.00
Comments: Not reported

Site ID: 63954
PI Number: G000005992
PI Name: CELOTEX PARK
Owner Name: ,
DER Filed Date: 11/03/2010
DER Lifted Date: Not reported
Der Deed Usage (si): Restricted
Deed Specific Requirement: Asphalt Cap
Deeds Parameter Desc: Dibenzo(a,h)anthracene
Deeds Depth: 2.00
Comments: Not reported

Site ID: 63954
PI Number: G000005992
PI Name: CELOTEX PARK
Owner Name: ,
DER Filed Date: 11/03/2010
DER Lifted Date: Not reported
Der Deed Usage (si): Restricted
Deed Specific Requirement: Asphalt Cap
Deeds Parameter Desc: Indeno(1,2,3-cd)pyrene
Deeds Depth: 2.00
Comments: Not reported

Site ID: 63954
PI Number: G000005992
PI Name: CELOTEX PARK
Owner Name: ,
DER Filed Date: 11/03/2010
DER Lifted Date: Not reported
Der Deed Usage (si): Restricted
Deed Specific Requirement: Asphalt Cap
Deeds Parameter Desc: Lead
Deeds Depth: 10.00
Comments: Not reported

Site ID: 63954
PI Number: G000005992
PI Name: CELOTEX PARK
Owner Name: ,
DER Filed Date: 11/03/2010
DER Lifted Date: Not reported
Der Deed Usage (si): Restricted

Map ID
Direction
Distance
Elevation

MAP FINDINGS

Site

Database(s)

EDR ID Number
EPA ID Number

LUSTRELON INC (Continued)

1000419659

Deed Specific Requirement: Concrete Cap
Deeds Parameter Desc: Arsenic
Deeds Depth: 12.00
Comments: Not reported

Site ID: 63954
PI Number: G000005992
PI Name: CELOTEX PARK
Owner Name: ,
DER Filed Date: 11/03/2010
DER Lifted Date: Not reported
Der Deed Usage (si): Restricted
Deed Specific Requirement: Concrete Cap
Deeds Parameter Desc: Benzo(a)anthracene
Deeds Depth: 2.00
Comments: Not reported

Site ID: 63954
PI Number: G000005992
PI Name: CELOTEX PARK
Owner Name: ,
DER Filed Date: 11/03/2010
DER Lifted Date: Not reported
Der Deed Usage (si): Restricted
Deed Specific Requirement: Concrete Cap
Deeds Parameter Desc: Benzo(a)pyrene (reg)
Deeds Depth: 2.00
Comments: Not reported

Site ID: 63954
PI Number: G000005992
PI Name: CELOTEX PARK
Owner Name: ,
DER Filed Date: 11/03/2010
DER Lifted Date: Not reported
Der Deed Usage (si): Restricted
Deed Specific Requirement: Concrete Cap
Deeds Parameter Desc: Benzo(b)fluoranthene
Deeds Depth: 13.00
Comments: Not reported

Site ID: 63954
PI Number: G000005992
PI Name: CELOTEX PARK
Owner Name: ,
DER Filed Date: 11/03/2010
DER Lifted Date: Not reported
Der Deed Usage (si): Restricted
Deed Specific Requirement: Concrete Cap
Deeds Parameter Desc: Benzo(k)fluoranthene
Deeds Depth: 1.00
Comments: Not reported

Site ID: 63954
PI Number: G000005992
PI Name: CELOTEX PARK
Owner Name: ,

Map ID
Direction
Distance
Elevation

MAP FINDINGS

Site

Database(s)

EDR ID Number
EPA ID Number

LUSTRELON INC (Continued)

1000419659

DER Filed Date: 11/03/2010
DER Lifted Date: Not reported
Der Deed Usage (si): Restricted
Deed Specific Requirement: Concrete Cap
Deeds Parameter Desc: Dibenzo(a,h)anthracene
Deeds Depth: 2.00
Comments: Not reported

Site ID: 63954
PI Number: G000005992
PI Name: CELOTEX PARK
Owner Name: ,
DER Filed Date: 11/03/2010
DER Lifted Date: Not reported
Der Deed Usage (si): Restricted
Deed Specific Requirement: Concrete Cap
Deeds Parameter Desc: Indeno(1,2,3-cd)pyrene
Deeds Depth: 2.00
Comments: Not reported

Site ID: 63954
PI Number: G000005992
PI Name: CELOTEX PARK
Owner Name: ,
DER Filed Date: 11/03/2010
DER Lifted Date: Not reported
Der Deed Usage (si): Restricted
Deed Specific Requirement: Concrete Cap
Deeds Parameter Desc: Lead
Deeds Depth: 10.00
Comments: Not reported

Site ID: 63954
PI Number: G000005992
PI Name: CELOTEX PARK
Owner Name: ,
DER Filed Date: 11/03/2010
DER Lifted Date: Not reported
Der Deed Usage (si): Restricted
Deed Specific Requirement: Imperm. Cover
Deeds Parameter Desc: Arsenic
Deeds Depth: 12.00
Comments: Not reported

Site ID: 63954
PI Number: G000005992
PI Name: CELOTEX PARK
Owner Name: ,
DER Filed Date: 11/03/2010
DER Lifted Date: Not reported
Der Deed Usage (si): Restricted
Deed Specific Requirement: Imperm. Cover
Deeds Parameter Desc: Benzo(a)anthracene
Deeds Depth: 2.00
Comments: Not reported

Site ID: 63954

Map ID
Direction
Distance
Elevation

MAP FINDINGS

Site

Database(s)

EDR ID Number
EPA ID Number

LUSTRELON INC (Continued)

1000419659

Pi Number: G000005992
Pi Name: CELOTEX PARK
Owner Name: ,
DER Filed Date: 11/03/2010
DER Lifted Date: Not reported
Der Deed Usage (si): Restricted
Deed Specific Requirement: Imperm. Cover
Deeds Parameter Desc: Benzo(a)pyrene (reg)
Deeds Depth: 2.00
Comments: Not reported

Site ID: 63954
Pi Number: G000005992
Pi Name: CELOTEX PARK
Owner Name: ,
DER Filed Date: 11/03/2010
DER Lifted Date: Not reported
Der Deed Usage (si): Restricted
Deed Specific Requirement: Imperm. Cover
Deeds Parameter Desc: Benzo(b)fluoranthene
Deeds Depth: 13.00
Comments: Not reported

Site ID: 63954
Pi Number: G000005992
Pi Name: CELOTEX PARK
Owner Name: ,
DER Filed Date: 11/03/2010
DER Lifted Date: Not reported
Der Deed Usage (si): Restricted
Deed Specific Requirement: Imperm. Cover
Deeds Parameter Desc: Benzo(k)fluoranthene
Deeds Depth: 1.00
Comments: Not reported

Site ID: 63954
Pi Number: G000005992
Pi Name: CELOTEX PARK
Owner Name: ,
DER Filed Date: 11/03/2010
DER Lifted Date: Not reported
Der Deed Usage (si): Restricted
Deed Specific Requirement: Imperm. Cover
Deeds Parameter Desc: Dibenzo(a,h)anthracene
Deeds Depth: 2.00
Comments: Not reported

Site ID: 63954
Pi Number: G000005992
Pi Name: CELOTEX PARK
Owner Name: ,
DER Filed Date: 11/03/2010
DER Lifted Date: Not reported
Der Deed Usage (si): Restricted
Deed Specific Requirement: Imperm. Cover
Deeds Parameter Desc: Indeno(1,2,3-cd)pyrene
Deeds Depth: 2.00

Map ID
Direction
Distance
Elevation

MAP FINDINGS

Site

Database(s)

EDR ID Number
EPA ID Number

LUSTRELON INC (Continued)

1000419659

Comments: Not reported

Site ID: 63954
PI Number: G000005992
PI Name: CELOTEX PARK
Owner Name: ,
DER Filed Date: 11/03/2010
DER Lifted Date: Not reported
Der Deed Usage (si): Restricted
Deed Specific Requirement: Imperm. Cover
Deeds Parameter Desc: Lead
Deeds Depth: 10.00
Comments: Not reported

Site ID: 63954
PI Number: G000005992
PI Name: CELOTEX PARK
Owner Name: ,
DER Filed Date: 11/03/2010
DER Lifted Date: Not reported
Der Deed Usage (si): Restricted
Deed Specific Requirement: Soil
Deeds Parameter Desc: Arsenic
Deeds Depth: 12.00
Comments: Not reported

Site ID: 63954
PI Number: G000005992
PI Name: CELOTEX PARK
Owner Name: ,
DER Filed Date: 11/03/2010
DER Lifted Date: Not reported
Der Deed Usage (si): Restricted
Deed Specific Requirement: Soil
Deeds Parameter Desc: Benzo(a)anthracene
Deeds Depth: 2.00
Comments: Not reported

Site ID: 63954
PI Number: G000005992
PI Name: CELOTEX PARK
Owner Name: ,
DER Filed Date: 11/03/2010
DER Lifted Date: Not reported
Der Deed Usage (si): Restricted
Deed Specific Requirement: Soil
Deeds Parameter Desc: Benzo(a)pyrene (reg)
Deeds Depth: 2.00
Comments: Not reported

Site ID: 63954
PI Number: G000005992
PI Name: CELOTEX PARK
Owner Name: ,
DER Filed Date: 11/03/2010
DER Lifted Date: Not reported
Der Deed Usage (si): Restricted

Map ID
Direction
Distance
Elevation

MAP FINDINGS

Site

Database(s)

EDR ID Number
EPA ID Number

LUSTRELON INC (Continued)

1000419659

Deed Specific Requirement: Soil
Deeds Parameter Desc: Benzo(b)fluoranthene
Deeds Depth: 13.00
Comments: Not reported

Site ID: 63954
PI Number: G000005992
PI Name: CELOTEX PARK
Owner Name: ,
DER Filed Date: 11/03/2010
DER Lifted Date: Not reported
Der Deed Usage (si): Restricted
Deed Specific Requirement: Soil
Deeds Parameter Desc: Benzo(k)fluoranthene
Deeds Depth: 1.00
Comments: Not reported

Site ID: 63954
PI Number: G000005992
PI Name: CELOTEX PARK
Owner Name: ,
DER Filed Date: 11/03/2010
DER Lifted Date: Not reported
Der Deed Usage (si): Restricted
Deed Specific Requirement: Soil
Deeds Parameter Desc: Dibenzo(a,h)anthracene
Deeds Depth: 2.00
Comments: Not reported

Site ID: 63954
PI Number: G000005992
PI Name: CELOTEX PARK
Owner Name: ,
DER Filed Date: 11/03/2010
DER Lifted Date: Not reported
Der Deed Usage (si): Restricted
Deed Specific Requirement: Soil
Deeds Parameter Desc: Indeno(1,2,3-cd)pyrene
Deeds Depth: 2.00
Comments: Not reported

Site ID: 63954
PI Number: G000005992
PI Name: CELOTEX PARK
Owner Name: ,
DER Filed Date: 11/03/2010
DER Lifted Date: Not reported
Der Deed Usage (si): Restricted
Deed Specific Requirement: Soil
Deeds Parameter Desc: Lead
Deeds Depth: 10.00
Comments: Not reported

Site ID: 63954
PI Number: G000005992
PI Name: CELOTEX PARK
Owner Name: LaBarbiera, Richard

Map ID
Direction
Distance
Elevation

MAP FINDINGS

Site

Database(s)

EDR ID Number
EPA ID Number

LUSTRELON INC (Continued)

1000419659

DER Filed Date: 11/03/2004
DER Lifted Date: Not reported
Der Deed Usage (si): Restricted
Deed Specific Requirement: Asphalt Cap
Deeds Parameter Desc: Antimony
Deeds Depth: 13.00
Comments: Impermeable cap consists of recycled aggregate, capped by asphalt or concrete. Permeable cap consists of topsoil.

Site ID: 63954
PI Number: G000005992
PI Name: CELOTEX PARK
Owner Name: LaBarbiera, Richard
DER Filed Date: 11/03/2004
DER Lifted Date: Not reported
Der Deed Usage (si): Restricted
Deed Specific Requirement: Asphalt Cap
Deeds Parameter Desc: Aroclor 1260
Deeds Depth: 6.00
Comments: Impermeable cap consists of recycled aggregate, capped by asphalt or concrete. Permeable cap consists of topsoil.

Site ID: 63954
PI Number: G000005992
PI Name: CELOTEX PARK
Owner Name: LaBarbiera, Richard
DER Filed Date: 11/03/2004
DER Lifted Date: Not reported
Der Deed Usage (si): Restricted
Deed Specific Requirement: Asphalt Cap
Deeds Parameter Desc: Arsenic
Deeds Depth: 15.50
Comments: Impermeable cap consists of recycled aggregate, capped by asphalt or concrete. Permeable cap consists of topsoil.

Site ID: 63954
PI Number: G000005992
PI Name: CELOTEX PARK
Owner Name: LaBarbiera, Richard
DER Filed Date: 11/03/2004
DER Lifted Date: Not reported
Der Deed Usage (si): Restricted
Deed Specific Requirement: Asphalt Cap
Deeds Parameter Desc: Benzo(a)anthracene
Deeds Depth: 12.00
Comments: Impermeable cap consists of recycled aggregate, capped by asphalt or concrete. Permeable cap consists of topsoil.

Site ID: 63954
PI Number: G000005992
PI Name: CELOTEX PARK
Owner Name: LaBarbiera, Richard
DER Filed Date: 11/03/2004
DER Lifted Date: Not reported
Der Deed Usage (si): Restricted
Deed Specific Requirement: Asphalt Cap
Deeds Parameter Desc: Benzo(a)pyrene

Map ID
Direction
Distance
Elevation

MAP FINDINGS

Site

Database(s)

EDR ID Number
EPA ID Number

LUSTRELON INC (Continued)

1000419659

Deeds Depth: 12.00
Comments: Impermeable cap consists of recycled aggregate, capped by asphalt or concrete. Permeable cap consists of topsoil.

Site ID: 63954
PI Number: G000005992
PI Name: CELOTEX PARK
Owner Name: LaBarbiera, Richard
DER Filed Date: 11/03/2004
DER Lifted Date: Not reported
Der Deed Usage (si): Restricted
Deed Specific Requirement: Asphalt Cap
Deeds Parameter Desc: Benzo(b)fluoranthene
Deeds Depth: 12.00
Comments: Impermeable cap consists of recycled aggregate, capped by asphalt or concrete. Permeable cap consists of topsoil.

Site ID: 63954
PI Number: G000005992
PI Name: CELOTEX PARK
Owner Name: LaBarbiera, Richard
DER Filed Date: 11/03/2004
DER Lifted Date: Not reported
Der Deed Usage (si): Restricted
Deed Specific Requirement: Asphalt Cap
Deeds Parameter Desc: Benzo(k)fluoranthene
Deeds Depth: 12.00
Comments: Impermeable cap consists of recycled aggregate, capped by asphalt or concrete. Permeable cap consists of topsoil.

Site ID: 63954
PI Number: G000005992
PI Name: CELOTEX PARK
Owner Name: LaBarbiera, Richard
DER Filed Date: 11/03/2004
DER Lifted Date: Not reported
Der Deed Usage (si): Restricted
Deed Specific Requirement: Asphalt Cap
Deeds Parameter Desc: Chrysene
Deeds Depth: 12.00
Comments: Impermeable cap consists of recycled aggregate, capped by asphalt or concrete. Permeable cap consists of topsoil.

Site ID: 63954
PI Number: G000005992
PI Name: CELOTEX PARK
Owner Name: LaBarbiera, Richard
DER Filed Date: 11/03/2004
DER Lifted Date: Not reported
Der Deed Usage (si): Restricted
Deed Specific Requirement: Asphalt Cap
Deeds Parameter Desc: Dibenzo(a,h)anthracene
Deeds Depth: 12.00
Comments: Impermeable cap consists of recycled aggregate, capped by asphalt or concrete. Permeable cap consists of topsoil.

Site ID: 63954

Map ID
Direction
Distance
Elevation

MAP FINDINGS

Site

Database(s)

EDR ID Number
EPA ID Number

LUSTRELON INC (Continued)

1000419659

Pi Number: G000005992
PI Name: CELOTEX PARK
Owner Name: LaBarbiera, Richard
DER Filed Date: 11/03/2004
DER Lifted Date: Not reported
Der Deed Usage (si): Restricted
Deed Specific Requirement: Asphalt Cap
Deeds Parameter Desc: Indeno(1,2,3-cd)pyrene
Deeds Depth: 12.00
Comments: Impermeable cap consists of recycled aggregate, capped by asphalt or concrete. Permeable cap consists of topsoil.

Site ID: 63954
Pi Number: G000005992
PI Name: CELOTEX PARK
Owner Name: LaBarbiera, Richard
DER Filed Date: 11/03/2004
DER Lifted Date: Not reported
Der Deed Usage (si): Restricted
Deed Specific Requirement: Asphalt Cap
Deeds Parameter Desc: Lead
Deeds Depth: 13.00
Comments: Impermeable cap consists of recycled aggregate, capped by asphalt or concrete. Permeable cap consists of topsoil.

Site ID: 63954
Pi Number: G000005992
PI Name: CELOTEX PARK
Owner Name: LaBarbiera, Richard
DER Filed Date: 11/03/2004
DER Lifted Date: Not reported
Der Deed Usage (si): Restricted
Deed Specific Requirement: Asphalt Cap
Deeds Parameter Desc: Tetrachloroethylene
Deeds Depth: 10.50
Comments: Impermeable cap consists of recycled aggregate, capped by asphalt or concrete. Permeable cap consists of topsoil.

Site ID: 63954
Pi Number: G000005992
PI Name: CELOTEX PARK
Owner Name: LaBarbiera, Richard
DER Filed Date: 11/03/2004
DER Lifted Date: Not reported
Der Deed Usage (si): Restricted
Deed Specific Requirement: Concrete Cap
Deeds Parameter Desc: Antimony
Deeds Depth: 13.00
Comments: Impermeable cap consists of recycled aggregate, capped by asphalt or concrete. Permeable cap consists of topsoil.

Site ID: 63954
Pi Number: G000005992
PI Name: CELOTEX PARK
Owner Name: LaBarbiera, Richard
DER Filed Date: 11/03/2004
DER Lifted Date: Not reported

Map ID
Direction
Distance
Elevation

MAP FINDINGS

Site

Database(s)

EDR ID Number
EPA ID Number

LUSTRELON INC (Continued)

1000419659

Der Deed Usage (si): Restricted
Deed Specific Requirement: Concrete Cap
Deeds Parameter Desc: Aroclor 1260
Deeds Depth: 6.00
Comments: Impermeable cap consists of recycled aggregate, capped by asphalt or concrete. Permeable cap consists of topsoil.

Site ID: 63954
Pi Number: G000005992
Pi Name: CELOTEX PARK
Owner Name: LaBarbiera, Richard
DER Filed Date: 11/03/2004
DER Lifted Date: Not reported
Der Deed Usage (si): Restricted
Deed Specific Requirement: Concrete Cap
Deeds Parameter Desc: Arsenic
Deeds Depth: 15.50
Comments: Impermeable cap consists of recycled aggregate, capped by asphalt or concrete. Permeable cap consists of topsoil.

Site ID: 63954
Pi Number: G000005992
Pi Name: CELOTEX PARK
Owner Name: LaBarbiera, Richard
DER Filed Date: 11/03/2004
DER Lifted Date: Not reported
Der Deed Usage (si): Restricted
Deed Specific Requirement: Concrete Cap
Deeds Parameter Desc: Benzo(a)anthracene
Deeds Depth: 12.00
Comments: Impermeable cap consists of recycled aggregate, capped by asphalt or concrete. Permeable cap consists of topsoil.

Site ID: 63954
Pi Number: G000005992
Pi Name: CELOTEX PARK
Owner Name: LaBarbiera, Richard
DER Filed Date: 11/03/2004
DER Lifted Date: Not reported
Der Deed Usage (si): Restricted
Deed Specific Requirement: Concrete Cap
Deeds Parameter Desc: Benzo(a)pyrene
Deeds Depth: 12.00
Comments: Impermeable cap consists of recycled aggregate, capped by asphalt or concrete. Permeable cap consists of topsoil.

Site ID: 63954
Pi Number: G000005992
Pi Name: CELOTEX PARK
Owner Name: LaBarbiera, Richard
DER Filed Date: 11/03/2004
DER Lifted Date: Not reported
Der Deed Usage (si): Restricted
Deed Specific Requirement: Concrete Cap
Deeds Parameter Desc: Benzo(b)fluoranthene
Deeds Depth: 12.00
Comments: Impermeable cap consists of recycled aggregate, capped by asphalt or

Map ID
Direction
Distance
Elevation

MAP FINDINGS

Site

Database(s)

EDR ID Number
EPA ID Number

LUSTRELON INC (Continued)

1000419659

concrete. Permeable cap consists of topsoil.

Site ID: 63954
PI Number: G000005992
PI Name: CELOTEX PARK
Owner Name: LaBarbiera, Richard
DER Filed Date: 11/03/2004
DER Lifted Date: Not reported
Der Deed Usage (si): Restricted
Deed Specific Requirement: Concrete Cap
Deeds Parameter Desc: Benzo(k)fluoranthene
Deeds Depth: 12.00
Comments: Impermeable cap consists of recycled aggregate, capped by asphalt or concrete. Permeable cap consists of topsoil.

Site ID: 63954
PI Number: G000005992
PI Name: CELOTEX PARK
Owner Name: LaBarbiera, Richard
DER Filed Date: 11/03/2004
DER Lifted Date: Not reported
Der Deed Usage (si): Restricted
Deed Specific Requirement: Concrete Cap
Deeds Parameter Desc: Chrysene
Deeds Depth: 12.00
Comments: Impermeable cap consists of recycled aggregate, capped by asphalt or concrete. Permeable cap consists of topsoil.

Site ID: 63954
PI Number: G000005992
PI Name: CELOTEX PARK
Owner Name: LaBarbiera, Richard
DER Filed Date: 11/03/2004
DER Lifted Date: Not reported
Der Deed Usage (si): Restricted
Deed Specific Requirement: Concrete Cap
Deeds Parameter Desc: Dibenzo(a,h)anthracene
Deeds Depth: 12.00
Comments: Impermeable cap consists of recycled aggregate, capped by asphalt or concrete. Permeable cap consists of topsoil.

Site ID: 63954
PI Number: G000005992
PI Name: CELOTEX PARK
Owner Name: LaBarbiera, Richard
DER Filed Date: 11/03/2004
DER Lifted Date: Not reported
Der Deed Usage (si): Restricted
Deed Specific Requirement: Concrete Cap
Deeds Parameter Desc: Indeno(1,2,3-cd)pyrene
Deeds Depth: 12.00
Comments: Impermeable cap consists of recycled aggregate, capped by asphalt or concrete. Permeable cap consists of topsoil.

Site ID: 63954
PI Number: G000005992
PI Name: CELOTEX PARK

Map ID
Direction
Distance
Elevation

MAP FINDINGS

Site

Database(s)

EDR ID Number
EPA ID Number

LUSTRELON INC (Continued)

1000419659

Owner Name: LaBarbiera, Richard
DER Filed Date: 11/03/2004
DER Lifted Date: Not reported
Der Deed Usage (si): Restricted
Deed Specific Requirement: Concrete Cap
Deeds Parameter Desc: Lead
Deeds Depth: 13.00
Comments: Impermeable cap consists of recycled aggregate, capped by asphalt or concrete. Permeable cap consists of topsoil.

Site ID: 63954
Pi Number: G000005992
PI Name: CELOTEX PARK
Owner Name: LaBarbiera, Richard
DER Filed Date: 11/03/2004
DER Lifted Date: Not reported
Der Deed Usage (si): Restricted
Deed Specific Requirement: Concrete Cap
Deeds Parameter Desc: Tetrachloroethylene
Deeds Depth: 10.50
Comments: Impermeable cap consists of recycled aggregate, capped by asphalt or concrete. Permeable cap consists of topsoil.

Site ID: 63954
Pi Number: G000005992
PI Name: CELOTEX PARK
Owner Name: LaBarbiera, Richard
DER Filed Date: 11/03/2004
DER Lifted Date: Not reported
Der Deed Usage (si): Restricted
Deed Specific Requirement: Imperm. Cover
Deeds Parameter Desc: Antimony
Deeds Depth: 13.00
Comments: Impermeable cap consists of recycled aggregate, capped by asphalt or concrete. Permeable cap consists of topsoil.

Site ID: 63954
Pi Number: G000005992
PI Name: CELOTEX PARK
Owner Name: LaBarbiera, Richard
DER Filed Date: 11/03/2004
DER Lifted Date: Not reported
Der Deed Usage (si): Restricted
Deed Specific Requirement: Imperm. Cover
Deeds Parameter Desc: Aroclor 1260
Deeds Depth: 6.00
Comments: Impermeable cap consists of recycled aggregate, capped by asphalt or concrete. Permeable cap consists of topsoil.

Site ID: 63954
Pi Number: G000005992
PI Name: CELOTEX PARK
Owner Name: LaBarbiera, Richard
DER Filed Date: 11/03/2004
DER Lifted Date: Not reported
Der Deed Usage (si): Restricted
Deed Specific Requirement: Imperm. Cover

Map ID
Direction
Distance
Elevation

MAP FINDINGS

Site

Database(s)

EDR ID Number
EPA ID Number

LUSTRELON INC (Continued)

1000419659

Deeds Parameter Desc: Arsenic
Deeds Depth: 15.50
Comments: Impermeable cap consists of recycled aggregate, capped by asphalt or concrete. Permeable cap consists of topsoil.

Site ID: 63954
PI Number: G000005992
PI Name: CELOTEX PARK
Owner Name: LaBarbiera, Richard
DER Filed Date: 11/03/2004
DER Lifted Date: Not reported
Der Deed Usage (si): Restricted
Deed Specific Requirement: Imperm. Cover
Deeds Parameter Desc: Benzo(a)anthracene
Deeds Depth: 12.00
Comments: Impermeable cap consists of recycled aggregate, capped by asphalt or concrete. Permeable cap consists of topsoil.

Site ID: 63954
PI Number: G000005992
PI Name: CELOTEX PARK
Owner Name: LaBarbiera, Richard
DER Filed Date: 11/03/2004
DER Lifted Date: Not reported
Der Deed Usage (si): Restricted
Deed Specific Requirement: Imperm. Cover
Deeds Parameter Desc: Benzo(a)pyrene
Deeds Depth: 12.00
Comments: Impermeable cap consists of recycled aggregate, capped by asphalt or concrete. Permeable cap consists of topsoil.

Site ID: 63954
PI Number: G000005992
PI Name: CELOTEX PARK
Owner Name: LaBarbiera, Richard
DER Filed Date: 11/03/2004
DER Lifted Date: Not reported
Der Deed Usage (si): Restricted
Deed Specific Requirement: Imperm. Cover
Deeds Parameter Desc: Benzo(b)fluoranthene
Deeds Depth: 12.00
Comments: Impermeable cap consists of recycled aggregate, capped by asphalt or concrete. Permeable cap consists of topsoil.

Site ID: 63954
PI Number: G000005992
PI Name: CELOTEX PARK
Owner Name: LaBarbiera, Richard
DER Filed Date: 11/03/2004
DER Lifted Date: Not reported
Der Deed Usage (si): Restricted
Deed Specific Requirement: Imperm. Cover
Deeds Parameter Desc: Benzo(k)fluoranthene
Deeds Depth: 12.00
Comments: Impermeable cap consists of recycled aggregate, capped by asphalt or concrete. Permeable cap consists of topsoil.

Map ID
Direction
Distance
Elevation

MAP FINDINGS

Site

Database(s)

EDR ID Number
EPA ID Number

LUSTRELON INC (Continued)

1000419659

Site ID: 63954
Pi Number: G000005992
PI Name: CELOTEX PARK
Owner Name: LaBarbiera, Richard
DER Filed Date: 11/03/2004
DER Lifted Date: Not reported
Der Deed Usage (si): Restricted
Deed Specific Requirement: Imperm. Cover
Deeds Parameter Desc: Chrysene
Deeds Depth: 12.00
Comments: Impermeable cap consists of recycled aggregate, capped by asphalt or concrete. Permeable cap consists of topsoil.

Site ID: 63954
Pi Number: G000005992
PI Name: CELOTEX PARK
Owner Name: LaBarbiera, Richard
DER Filed Date: 11/03/2004
DER Lifted Date: Not reported
Der Deed Usage (si): Restricted
Deed Specific Requirement: Imperm. Cover
Deeds Parameter Desc: Dibenzo(a,h)anthracene
Deeds Depth: 12.00
Comments: Impermeable cap consists of recycled aggregate, capped by asphalt or concrete. Permeable cap consists of topsoil.

Site ID: 63954
Pi Number: G000005992
PI Name: CELOTEX PARK
Owner Name: LaBarbiera, Richard
DER Filed Date: 11/03/2004
DER Lifted Date: Not reported
Der Deed Usage (si): Restricted
Deed Specific Requirement: Imperm. Cover
Deeds Parameter Desc: Indeno(1,2,3-cd)pyrene
Deeds Depth: 12.00
Comments: Impermeable cap consists of recycled aggregate, capped by asphalt or concrete. Permeable cap consists of topsoil.

Site ID: 63954
Pi Number: G000005992
PI Name: CELOTEX PARK
Owner Name: LaBarbiera, Richard
DER Filed Date: 11/03/2004
DER Lifted Date: Not reported
Der Deed Usage (si): Restricted
Deed Specific Requirement: Imperm. Cover
Deeds Parameter Desc: Lead
Deeds Depth: 13.00
Comments: Impermeable cap consists of recycled aggregate, capped by asphalt or concrete. Permeable cap consists of topsoil.

Site ID: 63954
Pi Number: G000005992
PI Name: CELOTEX PARK
Owner Name: LaBarbiera, Richard
DER Filed Date: 11/03/2004

Map ID
Direction
Distance
Elevation

MAP FINDINGS

Site

Database(s)

EDR ID Number
EPA ID Number

LUSTRELON INC (Continued)

1000419659

DER Lifted Date: Not reported
Der Deed Usage (si): Restricted
Deed Specific Requirement: Imperm. Cover
Deeds Parameter Desc: Tetrachloroethylene
Deeds Depth: 10.50
Comments: Impermeable cap consists of recycled aggregate, capped by asphalt or concrete. Permeable cap consists of topsoil.

Site ID: 63954
PI Number: G000005992
PI Name: CELOTEX PARK
Owner Name: LaBarbiera, Richard
DER Filed Date: 11/03/2004
DER Lifted Date: Not reported
Der Deed Usage (si): Restricted
Deed Specific Requirement: Soil
Deeds Parameter Desc: Antimony
Deeds Depth: 13.00
Comments: Impermeable cap consists of recycled aggregate, capped by asphalt or concrete. Permeable cap consists of topsoil.

Site ID: 63954
PI Number: G000005992
PI Name: CELOTEX PARK
Owner Name: LaBarbiera, Richard
DER Filed Date: 11/03/2004
DER Lifted Date: Not reported
Der Deed Usage (si): Restricted
Deed Specific Requirement: Soil
Deeds Parameter Desc: Aroclor 1260
Deeds Depth: 6.00
Comments: Impermeable cap consists of recycled aggregate, capped by asphalt or concrete. Permeable cap consists of topsoil.

Site ID: 63954
PI Number: G000005992
PI Name: CELOTEX PARK
Owner Name: LaBarbiera, Richard
DER Filed Date: 11/03/2004
DER Lifted Date: Not reported
Der Deed Usage (si): Restricted
Deed Specific Requirement: Soil
Deeds Parameter Desc: Arsenic
Deeds Depth: 15.50
Comments: Impermeable cap consists of recycled aggregate, capped by asphalt or concrete. Permeable cap consists of topsoil.

Site ID: 63954
PI Number: G000005992
PI Name: CELOTEX PARK
Owner Name: LaBarbiera, Richard
DER Filed Date: 11/03/2004
DER Lifted Date: Not reported
Der Deed Usage (si): Restricted
Deed Specific Requirement: Soil
Deeds Parameter Desc: Benzo(a)anthracene
Deeds Depth: 12.00

Map ID
Direction
Distance
Elevation

MAP FINDINGS

Site

Database(s)

EDR ID Number
EPA ID Number

LUSTRELON INC (Continued)

1000419659

Comments: Impermeable cap consists of recycled aggregate, capped by asphalt or concrete. Permeable cap consists of topsoil.

Site ID: 63954
Pi Number: G000005992
Pi Name: CELOTEX PARK
Owner Name: LaBarbiera, Richard
DER Filed Date: 11/03/2004
DER Lifted Date: Not reported
Der Deed Usage (si): Restricted
Deed Specific Requirement: Soil
Deeds Parameter Desc: Benzo(a)pyrene
Deeds Depth: 12.00

Comments: Impermeable cap consists of recycled aggregate, capped by asphalt or concrete. Permeable cap consists of topsoil.

Site ID: 63954
Pi Number: G000005992
Pi Name: CELOTEX PARK
Owner Name: LaBarbiera, Richard
DER Filed Date: 11/03/2004
DER Lifted Date: Not reported
Der Deed Usage (si): Restricted
Deed Specific Requirement: Soil
Deeds Parameter Desc: Benzo(b)fluoranthene
Deeds Depth: 12.00

Comments: Impermeable cap consists of recycled aggregate, capped by asphalt or concrete. Permeable cap consists of topsoil.

Site ID: 63954
Pi Number: G000005992
Pi Name: CELOTEX PARK
Owner Name: LaBarbiera, Richard
DER Filed Date: 11/03/2004
DER Lifted Date: Not reported
Der Deed Usage (si): Restricted
Deed Specific Requirement: Soil
Deeds Parameter Desc: Benzo(k)fluoranthene
Deeds Depth: 12.00

Comments: Impermeable cap consists of recycled aggregate, capped by asphalt or concrete. Permeable cap consists of topsoil.

Site ID: 63954
Pi Number: G000005992
Pi Name: CELOTEX PARK
Owner Name: LaBarbiera, Richard
DER Filed Date: 11/03/2004
DER Lifted Date: Not reported
Der Deed Usage (si): Restricted
Deed Specific Requirement: Soil
Deeds Parameter Desc: Chrysene
Deeds Depth: 12.00

Comments: Impermeable cap consists of recycled aggregate, capped by asphalt or concrete. Permeable cap consists of topsoil.

Site ID: 63954
Pi Number: G000005992

Map ID
Direction
Distance
Elevation

MAP FINDINGS

Site

Database(s)

EDR ID Number
EPA ID Number

LUSTRELON INC (Continued)

1000419659

PI Name: CELOTEX PARK
Owner Name: LaBarbiera, Richard
DER Filed Date: 11/03/2004
DER Lifted Date: Not reported
Der Deed Usage (si): Restricted
Deed Specific Requirement: Soil
Deeds Parameter Desc: Dibenzo(a,h)anthracene
Deeds Depth: 12.00
Comments: Impermeable cap consists of recycled aggregate, capped by asphalt or concrete. Permeable cap consists of topsoil.

Site ID: 63954
PI Number: G000005992
PI Name: CELOTEX PARK
Owner Name: LaBarbiera, Richard
DER Filed Date: 11/03/2004
DER Lifted Date: Not reported
Der Deed Usage (si): Restricted
Deed Specific Requirement: Soil
Deeds Parameter Desc: Indeno(1,2,3-cd)pyrene
Deeds Depth: 12.00
Comments: Impermeable cap consists of recycled aggregate, capped by asphalt or concrete. Permeable cap consists of topsoil.

Site ID: 63954
PI Number: G000005992
PI Name: CELOTEX PARK
Owner Name: LaBarbiera, Richard
DER Filed Date: 11/03/2004
DER Lifted Date: Not reported
Der Deed Usage (si): Restricted
Deed Specific Requirement: Soil
Deeds Parameter Desc: Lead
Deeds Depth: 13.00
Comments: Impermeable cap consists of recycled aggregate, capped by asphalt or concrete. Permeable cap consists of topsoil.

Site ID: 63954
PI Number: G000005992
PI Name: CELOTEX PARK
Owner Name: LaBarbiera, Richard
DER Filed Date: 11/03/2004
DER Lifted Date: Not reported
Der Deed Usage (si): Restricted
Deed Specific Requirement: Soil
Deeds Parameter Desc: Tetrachloroethylene
Deeds Depth: 10.50
Comments: Impermeable cap consists of recycled aggregate, capped by asphalt or concrete. Permeable cap consists of topsoil.

BROWNFIELDS:

Price: Not reported
Assessed Value: Not reported
Property Size: Unknown
Annual Taxes: Not reported
Representative Address: Not reported
Representative City/State/Zip: Not reported

Map ID
Direction
Distance
Elevation

MAP FINDINGS

Site

Database(s)

EDR ID Number
EPA ID Number

LUSTRELON INC (Continued)

1000419659

Submitter Name:	Not reported
Submitter Address1:	Not reported
Submitter Address2:	Not reported
Submitter City:	Not reported
Submitte rState:	Not reported
Submitter Zip:	Not reported
Submitter Email:	Not reported
Submitter Phone:	Not reported
Transaction Type:	Not reported
Transfer Type:	Not reported
Site Number:	3990
X Coordinate:	633032
Y Coordinate:	719878
Coord:	633032:719878
AutoID:	2834
Ownership Type:	unknown
Ownership:	DEP Case
PStatus:	DEP Case
PI Number:	G000005992
CSL ID Number:	Not reported
Owner Name:	Not reported
Owner Address + Owner Street:	Not reported
Owner City:	Not reported
Owner State:	Not reported
Owner Zip Code:	Not reported
Owner County:	Not reported
Owner Phone:	9999999999
Owner Fax:	9999999999
Owner Email:	Not reported
Owner Organization:	Not reported
Authorized Representative:	Not reported
Auth Rep Relation to Owner:	Not reported
Municipal Contact Name:	Not reported
Municipal Contact Street:	Not reported
Municipal Contact City:	Not reported
Municipal Contact State:	Not reported
Municipal Contact Zip Code:	Not reported
Municipal Contact Phone:	9999999999
Municipal Contact Fax:	9999999999
Municipal Contact Email:	Not reported
Department:	Not reported
Municipal Contact Title:	Not reported
Contact Relation to Owner:	Not reported
Current Zoning:	Not reported
Proposed Zoning:	Not reported
Copy of Title Insurance:	Not reported
Municode:	0213
Block:	Not reported
Lot:	Not reported
Development Plan Completed:	Unknown
Market Study Completed:	Unknown
Current Activity:	Not reported
Current Operations:	Not reported
Prior Operations:	Not reported
Deed Restrictions:	Unknown
Easements:	Unknown
Buildings:	Not reported

Map ID
Direction
Distance
Elevation

MAP FINDINGS

Site

Database(s)

EDR ID Number
EPA ID Number

LUSTRELON INC (Continued)

1000419659

Condition of Buildings:	Not reported
Square Footage:	Not reported
Total Buildable Space:	Not reported
Lease Price:	Not reported
Tax Certificate:	Unknown
Tax Lien:	Unknown
Other Liens/Judgements:	No
Traffic Study:	Unknown
Road Access:	Not reported
Waterfront Access:	Unknown
Airport Access:	Unknown
Public Transportation Access:	Unknown
Major Highway Name:	Not reported
Major Highway Interchange:	Not reported
Major Highway Miles Away:	Not reported
Local Highway Name:	Not reported
Local Highway Interchange:	Not reported
Local Highway Miles Away:	Not reported
Rail Type:	Not reported
Rail Name:	Not reported
Rail Station:	Not reported
Rail Miles Away:	Not reported
Public Water:	Unknown
Electric:	Unknown
Gas:	Unknown
Public Sewer:	Unknown
Telephone:	Unknown
Cable:	Unknown
Fiber Optics:	Unknown
Wetlands:	No
Sensitive Ecosystems/Habitats:	No
Endangered Species:	No
Historic/Archeological Site:	No
100 Year Flood Plain:	No
500 Year Flood Plain:	No
Environmental Report Copies:	Yes
List Containing Site:	Not reported
Preliminary Assessment:	No
Site Investigation:	No
Remedial Investigation:	No
Remedial Action Workplan:	No
Voluntary Cleanup Program:	No
Environmental Litigation:	No
Remediation In Progress:	Yes
Remediation Estimated Complete Date:	Not reported
Regulatory sign-off:	No
Regulatory Sign-Off Description:	Not reported
Other Incentives:	No
Low Interest Rates:	No
HDSRF Grants:	No
TIF:	No
HDSRF Loans:	No
USA Loans:	No
USA Grants:	No
Designated Redevelopment Area:	No
Environmental Opportunity Zone:	No
Tax Rebate or Abatement:	No

Map ID
Direction
Distance
Elevation

MAP FINDINGS

Site

Database(s)

EDR ID Number
EPA ID Number

LUSTRELON INC (Continued)

1000419659

Empowerment Zone (Federal): No
Urban Coordinating Council Neighborhood: No
Enterprise Community (Federal): No
Urban Enterprise Zone: No
Additional Comments: 1) Assigned to Program,2/21/2003 2) C3: Multi-Phased RA - Unknown or Uncontrolled Discharge to Soil or GW established 6/21/2002
County_int_FK: 2
Municipality_int_FK: 35
Planning Area Designation: Planning Area 1
Authorized Representative Email: Not reported
Authorized Representative Phone: 9999999999
General Comments: Not reported

NJPDES:

NJPDES Permit Number: NJ0062278
Facility Telephone: 7183436400
Facility Contact: PLANT OFFICER
Facility Municipality: EDGEWATER BORO
Facility Enforcement region: NORTHERN
Discharger Classification: Minor
Discharger Category Code: Not reported
Document Status: Not reported
Facility Primary SIC code: Not reported
Facility Ownership: Not reported
Facility Discharge Basin code: Not reported
Facility Discharge Basin name: Not reported
Facility Lat/Long: 0 0
Site X Coordinate: Not reported
Site X Coordinate: Not reported
Facility Lot number: Not reported
Facility Block number: Not reported
Permittee Name: EDGEWATER ASSOCIATES
Permittee Address: 2050 CENTER AVENUE
Permittee PO Box: Not reported
Permittee City,St,Zip: FORT LEE, NJ 07024 0000
Category Description: NEW
Date Permit Application Received: 11/11/1971
Date Draft Permit Issued: Not reported
Date Final Permit Issued: 09/01/1986
Date Final Permit Effective: 10/01/1986
Date Final Permit Expires: 09/30/1989
PI Number: Not reported
Regional Office: Not reported
Permit Category: LANDFILL/NON-MSWLF

NJPDES Permit Number: NJ0062456
Facility Telephone: 2019431485
Facility Contact: PLANT OFFICER
Facility Municipality: EDGEWATER BORO
Facility Enforcement region: NORTHERN
Discharger Classification: Minor
Discharger Category Code: Not reported
Document Status: Not reported
Facility Primary SIC code: 3645
Facility Ownership: PRIVATE
Facility Discharge Basin code: Not reported
Facility Discharge Basin name: Not reported

Map ID
Direction
Distance
Elevation

MAP FINDINGS

Site

Database(s)

EDR ID Number
EPA ID Number

LUSTRELON INC (Continued)

1000419659

Facility Lat/Long: 404830 735930
Site X Coordinate: Not reported
Site X Coordinate: Not reported
Facility Lot number: Not reported
Facility Block number: Not reported
Permittee Name: LUSTRELON INCORPORATED
Permittee Address: 1 RIVER ROAD
Permittee PO Box: Not reported
Permittee City,St,Zip: EDGEWATER, NJ 07020 0000
Category Description: NEW
Date Permit Application Received: 04/15/1986
Date Draft Permit Issued: Not reported
Date Final Permit Issued: 04/08/1987
Date Final Permit Effective: 06/01/1987
Date Final Permit Expires: 05/31/1992
PI Number: Not reported
Regional Office: Not reported
Permit Category: DISCHARGE TO POTW (SIU)

NJEMS:

Site Id: 63954
Municipality: EDGEWATER BORO
Municipality Name From Spatial Overlay: EDGEWATER BORO
GNIS Civil Code For Municipality: 885203
Municipal Code (NJ-1040): 0213
X Coord: 633216.70999999996
Y Coord: 719569.40000000002
Coord System: NJ STATE PLANE (NAD83) - USFEET
Coord Type: Digital Image
Coord Origin: DEP-Program
State Standard Numeric Code From Spatial Overlay: 0213
Unique Feature Number For Municipality From Spatial Overlay: Not reported
Eleven Digit Hydrologic Unit Code From Spatial Overlay: 02030101170
Fourteen Digit Hydrologic Unit Code From Spatial Overlay: 02030101170010
Watershed Management Area Number From Spatial Overlay: 05
Watershed Management Area Name From Spatial Overlay: Hackensack, Hudson, and Pascack
Water Region Code From Spatial Overlay: 1
Water Region Name From Spatial Overlay: Northeast
Sub Watershed Name From Overlay: Hudson River
Watershed Name From Spatial Overlay: Hudson River

NJ Financial Assurance:

Dispositon Date: 11/02/2011
RFS Disposition Description: APPROVED
Institution: Edgewater Enterprises
RFS Type Description: Remediation Trust Fund
PI Number: 576638
Activity Class Code: RFS
Document Title: Celotex Edgewater Associates

Map ID
Direction
Distance
Elevation

MAP FINDINGS

EDR ID Number
EPA ID Number

J30
NNE
1/8-1/4
0.198 mi.
1045 ft.

ALL COUNTY ENVIRONMENTAL SERVICE CORP
1 RIVER RD
EDGEWATER, NJ

Site 3 of 9 in cluster J

RCRA-TSDF
CORRACTS
RCRA NonGen / NLR
2020 COR ACTION

1000109465
NJD991291063

Relative:
Lower

RCRA-TSDF:

Actual:
14 ft.

Date form received by agency: 01/01/2007
Facility name: ALL COUNTY ENVIRONMENTAL SERVICE CORP
Facility address: 1 RIVER RD
EDGEWATER, NJ 07020
EPA ID: NJD991291063
Mailing address: PO BOX 278
CLIFFSIDE PARK, NJ 07010
Contact: Not reported
Contact address: PO BOX 278
CLIFFSIDE PARK, NJ 07010
Contact country: US
Contact telephone: Not reported
Contact email: Not reported
EPA Region: 02
Land type: Private
Classification: TSDF
Description: Handler is engaged in the treatment, storage or disposal of hazardous waste
Classification: Non-Generator
Description: Handler: Non-Generators do not presently generate hazardous waste

Owner/Operator Summary:

Owner/operator name: ALL COUNTY ENVIRONMENTAL SERVICE CORP
Owner/operator address: P.O. BOX G
OPERCITY, NJ 99999
Owner/operator country: US
Owner/operator telephone: (973) 764-6101
Legal status: Private
Owner/Operator Type: Operator
Owner/Op start date: Not reported
Owner/Op end date: Not reported

Owner/operator name: ALL COUNTY ENVIRONMENTAL SERVICE CORP
Owner/operator address: PO BOX G
GLENWOOD, NJ 07418
Owner/operator country: US
Owner/operator telephone: (973) 764-6101
Legal status: Private
Owner/Operator Type: Owner
Owner/Op start date: Not reported
Owner/Op end date: Not reported

Handler Activities Summary:

U.S. importer of hazardous waste: No
Mixed waste (haz. and radioactive): No
Recycler of hazardous waste: No
Transporter of hazardous waste: No
Treater, storer or disposer of HW: No
Underground injection activity: No
On-site burner exemption: No
Furnace exemption: No

Map ID
Direction
Distance
Elevation

MAP FINDINGS

Site

Database(s)

EDR ID Number
EPA ID Number

ALL COUNTY ENVIRONMENTAL SERVICE CORP (Continued)

1000109465

Used oil fuel burner: No
Used oil processor: No
User oil refiner: No
Used oil fuel marketer to burner: No
Used oil Specification marketer: No
Used oil transfer facility: No
Used oil transporter: No

Historical Generators:

Date form received by agency: 01/01/2006

Site name: ALL COUNTY ENVIRONMENTAL SERVICE CORP

Classification: Not a generator, verified

Date form received by agency: 11/19/1980

Site name: ALL COUNTY ENVIRONMENTAL SERVICE CORP

Classification: Not a generator, verified

Date form received by agency: 08/18/1980

Site name: ALL COUNTY ENVIRONMENTAL SERVICE CORP

Classification: Large Quantity Generator

Hazardous Waste Summary:

Waste code: D000
Waste name: Not Defined

Waste code: D002
Waste name: A WASTE WHICH HAS A PH OF LESS THAN 2 OR GREATER THAN 12.5 IS CONSIDERED TO BE A CORROSIVE HAZARDOUS WASTE. SODIUM HYDROXIDE, A CAUSTIC SOLUTION WITH A HIGH PH, IS OFTEN USED BY INDUSTRIES TO CLEAN OR DEGREASE PARTS. HYDROCHLORIC ACID, A SOLUTION WITH A LOW PH, IS USED BY MANY INDUSTRIES TO CLEAN METAL PARTS PRIOR TO PAINTING. WHEN THESE CAUSTIC OR ACID SOLUTIONS BECOME CONTAMINATED AND MUST BE DISPOSED, THE WASTE WOULD BE A CORROSIVE HAZARDOUS WASTE.

Waste code: F001
Waste name: THE FOLLOWING SPENT HALOGENATED SOLVENTS USED IN DEGREASING: TETRACHLOROETHYLENE, TRICHLOROETHYLENE, METHYLENE CHLORIDE, 1,1,1-TRICHLOROETHANE, CARBON TETRACHLORIDE, AND CHLORINATED FLUOROCARBONS; ALL SPENT SOLVENT MIXTURES/BLENDS USED IN DEGREASING CONTAINING, BEFORE USE, A TOTAL OF TEN PERCENT OR MORE (BY VOLUME) OF ONE OR MORE OF THE ABOVE HALOGENATED SOLVENTS OR THOSE SOLVENTS LISTED IN F002, F004, AND F005, AND STILL BOTTOMS FROM THE RECOVERY OF THESE SPENT SOLVENTS AND SPENT SOLVENT MIXTURES.

Waste code: F002
Waste name: THE FOLLOWING SPENT HALOGENATED SOLVENTS: TETRACHLOROETHYLENE, METHYLENE CHLORIDE, TRICHLOROETHYLENE, 1,1,1-TRICHLOROETHANE, CHLOROBENZENE, 1,1,2-TRICHLORO-1,2,2-TRIFLUOROETHANE, ORTHO-DICHLOROBENZENE, TRICHLOROFLUOROMETHANE, AND 1,1,2-TRICHLOROETHANE; ALL SPENT SOLVENT MIXTURES/BLENDS CONTAINING, BEFORE USE, A TOTAL OF TEN PERCENT OR MORE (BY VOLUME) OF ONE OR MORE OF THE ABOVE HALOGENATED SOLVENTS OR THOSE LISTED IN F001, F004, OR F005, AND STILL BOTTOMS FROM THE RECOVERY OF THESE SPENT SOLVENTS AND SPENT SOLVENT MIXTURES.

Waste code: F003

Map ID
Direction
Distance
Elevation

MAP FINDINGS

Site

Database(s)

EDR ID Number
EPA ID Number

ALL COUNTY ENVIRONMENTAL SERVICE CORP (Continued)

1000109465

Waste name:	THE FOLLOWING SPENT NON-HALOGENATED SOLVENTS: XYLENE, ACETONE, ETHYL ACETATE, ETHYL BENZENE, ETHYL ETHER, METHYL ISOBUTYL KETONE, N-BUTYL ALCOHOL, CYCLOHEXANONE, AND METHANOL; ALL SPENT SOLVENT MIXTURES/BLENDS CONTAINING, BEFORE USE, ONLY THE ABOVE SPENT NON-HALOGENATED SOLVENTS; AND ALL SPENT SOLVENT MIXTURES/BLENDS CONTAINING, BEFORE USE, ONE OR MORE OF THE ABOVE NON-HALOGENATED SOLVENTS, AND, A TOTAL OF TEN PERCENT OR MORE (BY VOLUME) OF ONE OR MORE OF THOSE SOLVENTS LISTED IN F001, F002, F004, AND F005, AND STILL BOTTOMS FROM THE RECOVERY OF THESE SPENT SOLVENTS AND SPENT SOLVENT MIXTURES.
Waste code:	F004
Waste name:	THE FOLLOWING SPENT NON-HALOGENATED SOLVENTS: CRESOLS AND CRESYLIC ACID, AND NITROBENZENE; ALL SPENT SOLVENT MIXTURES/BLENDS CONTAINING, BEFORE USE, A TOTAL OF TEN PERCENT OR MORE (BY VOLUME) OF ONE OR MORE OF THE ABOVE NON-HALOGENATED SOLVENTS OR THOSE SOLVENTS LISTED IN F001, F002, AND F005; AND STILL BOTTOMS FROM THE RECOVERY OF THESE SPENT SOLVENTS AND SPENT SOLVENT MIXTURES.
Waste code:	F005
Waste name:	THE FOLLOWING SPENT NON-HALOGENATED SOLVENTS: TOLUENE, METHYL ETHYL KETONE, CARBON DISULFIDE, ISOBUTANOL, PYRIDINE, BENZENE, 2-ETHOXYETHANOL, AND 2-NITROPROPANE; ALL SPENT SOLVENT MIXTURES/BLENDS CONTAINING, BEFORE USE, A TOTAL OF TEN PERCENT OR MORE (BY VOLUME) OF ONE OR MORE OF THE ABOVE NON-HALOGENATED SOLVENTS OR THOSE SOLVENTS LISTED IN F001, F002, OR F004; AND STILL BOTTOMS FROM THE RECOVERY OF THESE SPENT SOLVENTS AND SPENT SOLVENT MIXTURES.
Waste code:	K009
Waste name:	DISTILLATION BOTTOMS FROM THE PRODUCTION OF ACETALDEHYDE FROM ETHYLENE
Waste code:	K010
Waste name:	DISTILLATION SIDE CUTS FROM THE PRODUCTION OF ACETALDEHYDE FROM ETHYLENE
Waste code:	K013
Waste name:	BOTTOM STREAM FROM THE ACETONITRILE COLUMN IN THE PRODUCTION OF ACRYLONITRILE
Waste code:	K014
Waste name:	BOTTOMS FROM THE ACETONITRILE PURIFICATION COLUMN IN THE PRODUCTION OF ACRYLONITRILE
Waste code:	K015
Waste name:	STILL BOTTOMS FROM THE DISTILLATION OF BENZYL CHLORIDE
Waste code:	K016
Waste name:	HEAVY ENDS OR DISTILLATION RESIDUES FROM THE PRODUCTION OF CARBON TETRACHLORIDE
Waste code:	K017
Waste name:	HEAVY ENDS (STILL BOTTOMS) FROM THE PURIFICATION COLUMN IN THE PRODUCTION OF EPICHLOROHYDRIN.
Waste code:	K018
Waste name:	HEAVY ENDS FROM THE FRACTIONATION COLUMN IN ETHYL CHLORIDE PRODUCTION

Map ID
Direction
Distance
Elevation

MAP FINDINGS

Site

Database(s)

EDR ID Number
EPA ID Number

ALL COUNTY ENVIRONMENTAL SERVICE CORP (Continued)

1000109465

Waste code:	K019
Waste name:	HEAVY ENDS FROM THE DISTILLATION OF ETHYLENE DICHLORIDE IN ETHYLENE DICHLORIDE PRODUCTION.
Waste code:	K020
Waste name:	HEAVY ENDS FROM THE DISTILLATION OF VINYL CHLORIDE IN VINYL CHLORIDE MONOMER PRODUCTION.
Waste code:	K021
Waste name:	AQUEOUS SPENT ANTIMONY CATALYST WASTE FROM FLUOROMETHANES PRODUCTION
Waste code:	K022
Waste name:	DISTILLATION BOTTOM TARS FROM THE PRODUCTION OF PHENOL/ACETONE FROM CUMENE
Waste code:	K023
Waste name:	DISTILLATION LIGHT ENDS FROM THE PRODUCTION OF PHTHALIC ANHYDRIDE FROM NAPHTHALENE
Waste code:	K024
Waste name:	DISTILLATION BOTTOMS FROM THE PRODUCTION OF PHTHALIC ANHYDRIDE FROM NAPHTHALENE
Waste code:	K025
Waste name:	DISTILLATION BOTTOMS FROM THE PRODUCTION OF NITROBENZENE BY THE NITRATION OF BENZENE
Waste code:	K026
Waste name:	STRIPPING STILL TAILS FROM THE PRODUCTION OF METHY ETHYL PYRIDINES
Waste code:	K027
Waste name:	CENTRIFUGE AND DISTILLATION RESIDUES FROM TOLUENE DIISOCYANATE PRODUCTION
Waste code:	K028
Waste name:	SPENT CATALYST FROM THE HYDROCHLORINATOR REACTOR IN THE PRODUCTION OF 1,1,1-TRICHLOROETHANE.
Waste code:	K029
Waste name:	WASTE FROM THE PRODUCT STEAM STRIPPER IN THE PRODUCTION OF 1,1,1-TRICHLOROETHANE
Waste code:	K030
Waste name:	COLUMN BOTTOMS OR HEAVY ENDS FROM THE COMBINED PRODUCTION OF TRICHLOROETHYLENE AND PERCHLOROETHYLENE.
Waste code:	K048
Waste name:	DISSOLVED AIR FLOTATION (DAF) FLOAT FROM THE PETROLEUM REFINING INDUSTRY
Waste code:	K049
Waste name:	SLOP OIL EMULSION SOLIDS FROM THE PETROLEUM REFINING INDUSTRY
Waste code:	K051
Waste name:	API SEPARATOR SLUDGE FROM THE PETROLEUM REFINING INDUSTRY
Waste code:	K052

Map ID
Direction
Distance
Elevation

MAP FINDINGS

Site

Database(s)

EDR ID Number
EPA ID Number

ALL COUNTY ENVIRONMENTAL SERVICE CORP (Continued)

1000109465

Waste name:	TANK BOTTOMS (LEADED) FROM THE PETROLEUM REFINING INDUSTRY
Waste code:	K083
Waste name:	DISTILLATION BOTTOMS FROM ANILINE PRODUCTION
Waste code:	K085
Waste name:	DISTILLATION OR FRACTIONATION COLUMN BOTTOMS FROM THE PRODUCTION OF CHLOROBENZENES
Waste code:	K086
Waste name:	SOLVENT WASHES AND SLUDGES, CAUSTIC WASHES AND SLUDGES, OR WATER WASHES AND SLUDGES FROM CLEANING TUBS AND EQUIPMENT USED IN THE FORMULATION OF INK FROM PIGMENTS, DRIERS, SOAPS, AND STABILIZERS CONTAINING CHROMIUM AND LEAD.
Waste code:	K087
Waste name:	DECANTER TANK TAR SLUDGE FROM COKING OPERATIONS
Waste code:	K093
Waste name:	DISTILLATION LIGHT ENDS FROM THE PRODUCTION OF PHTHALIC ANHYDRIDE FROM ORTHO-XYLENE
Waste code:	K094
Waste name:	DISTILLATION BOTTOMS FROM THE PRODUCTION OF PHTHALIC ANHYDRIDE FROM ORTHO-XYLENE
Waste code:	K095
Waste name:	DISTILLATION BOTTOMS FROM THE PRODUCTION OF 1,1,1-TRICHLOROETHANE
Waste code:	K101
Waste name:	DISTILLATION TAR RESIDUES FROM THE DISTILLATION OF ANILINE-BASED COMPOUNDS IN THE PRODUCTION OF VETERINARY PHARMACEUTICALS FROM ARSENIC OR ORGANO-ARSENIC COMPOUNDS.
Waste code:	K103
Waste name:	PROCESS RESIDUES FROM ANILINE EXTRACTION FROM THE PRODUCTION OF ANILINE
Waste code:	K105
Waste name:	SEPARATED AQUEOUS STREAM FROM THE REACTOR PRODUCT WASHING STEP IN THE PRODUCTION OF CHLOROBENZENES.
Waste code:	NONE
Waste name:	None
Waste code:	D000
Waste name:	Not Defined
Waste code:	D001
Waste name:	IGNITABLE HAZARDOUS WASTES ARE THOSE WASTES WHICH HAVE A FLASHPOINT OF LESS THAN 140 DEGREES FAHRENHEIT AS DETERMINED BY A PENSKEY-MARTENS CLOSED CUP FLASH POINT TESTER. ANOTHER METHOD OF DETERMINING THE FLASH POINT OF A WASTE IS TO REVIEW THE MATERIAL SAFETY DATA SHEET, WHICH CAN BE OBTAINED FROM THE MANUFACTURER OR DISTRIBUTOR OF THE MATERIAL. LACQUER THINNER IS AN EXAMPLE OF A COMMONLY USED SOLVENT WHICH WOULD BE CONSIDERED AS IGNITABLE HAZARDOUS WASTE.

Map ID
Direction
Distance
Elevation

MAP FINDINGS

Site

Database(s)

EDR ID Number
EPA ID Number

ALL COUNTY ENVIRONMENTAL SERVICE CORP (Continued)

1000109465

Waste code: D002
Waste name: A WASTE WHICH HAS A PH OF LESS THAN 2 OR GREATER THAN 12.5 IS CONSIDERED TO BE A CORROSIVE HAZARDOUS WASTE. SODIUM HYDROXIDE, A CAUSTIC SOLUTION WITH A HIGH PH, IS OFTEN USED BY INDUSTRIES TO CLEAN OR DEGREASE PARTS. HYDROCHLORIC ACID, A SOLUTION WITH A LOW PH, IS USED BY MANY INDUSTRIES TO CLEAN METAL PARTS PRIOR TO PAINTING. WHEN THESE CAUSTIC OR ACID SOLUTIONS BECOME CONTAMINATED AND MUST BE DISPOSED, THE WASTE WOULD BE A CORROSIVE HAZARDOUS WASTE.

Waste code: F001
Waste name: THE FOLLOWING SPENT HALOGENATED SOLVENTS USED IN DEGREASING: TETRACHLOROETHYLENE, TRICHLOROETHYLENE, METHYLENE CHLORIDE, 1,1,1-TRICHLOROETHANE, CARBON TETRACHLORIDE, AND CHLORINATED FLUOROCARBONS; ALL SPENT SOLVENT MIXTURES/BLENDS USED IN DEGREASING CONTAINING, BEFORE USE, A TOTAL OF TEN PERCENT OR MORE (BY VOLUME) OF ONE OR MORE OF THE ABOVE HALOGENATED SOLVENTS OR THOSE SOLVENTS LISTED IN F002, F004, AND F005, AND STILL BOTTOMS FROM THE RECOVERY OF THESE SPENT SOLVENTS AND SPENT SOLVENT MIXTURES.

Waste code: F002
Waste name: THE FOLLOWING SPENT HALOGENATED SOLVENTS: TETRACHLOROETHYLENE, METHYLENE CHLORIDE, TRICHLOROETHYLENE, 1,1,1-TRICHLOROETHANE, CHLOROBENZENE, 1,1,2-TRICHLORO-1,2,2-TRIFLUOROETHANE, ORTHO-DICHLOROBENZENE, TRICHLOROFLUOROMETHANE, AND 1,1,2-TRICHLOROETHANE; ALL SPENT SOLVENT MIXTURES/BLENDS CONTAINING, BEFORE USE, A TOTAL OF TEN PERCENT OR MORE (BY VOLUME) OF ONE OR MORE OF THE ABOVE HALOGENATED SOLVENTS OR THOSE LISTED IN F001, F004, OR F005, AND STILL BOTTOMS FROM THE RECOVERY OF THESE SPENT SOLVENTS AND SPENT SOLVENT MIXTURES.

Waste code: F003
Waste name: THE FOLLOWING SPENT NON-HALOGENATED SOLVENTS: XYLENE, ACETONE, ETHYL ACETATE, ETHYL BENZENE, ETHYL ETHER, METHYL ISOBUTYL KETONE, N-BUTYL ALCOHOL, CYCLOHEXANONE, AND METHANOL; ALL SPENT SOLVENT MIXTURES/BLENDS CONTAINING, BEFORE USE, ONLY THE ABOVE SPENT NON-HALOGENATED SOLVENTS; AND ALL SPENT SOLVENT MIXTURES/BLENDS CONTAINING, BEFORE USE, ONE OR MORE OF THE ABOVE NON-HALOGENATED SOLVENTS, AND, A TOTAL OF TEN PERCENT OR MORE (BY VOLUME) OF ONE OR MORE OF THOSE SOLVENTS LISTED IN F001, F002, F004, AND F005, AND STILL BOTTOMS FROM THE RECOVERY OF THESE SPENT SOLVENTS AND SPENT SOLVENT MIXTURES.

Waste code: F004
Waste name: THE FOLLOWING SPENT NON-HALOGENATED SOLVENTS: CRESOLS AND CRESYLIC ACID, AND NITROBENZENE; ALL SPENT SOLVENT MIXTURES/BLENDS CONTAINING, BEFORE USE, A TOTAL OF TEN PERCENT OR MORE (BY VOLUME) OF ONE OR MORE OF THE ABOVE NON-HALOGENATED SOLVENTS OR THOSE SOLVENTS LISTED IN F001, F002, AND F005; AND STILL BOTTOMS FROM THE RECOVERY OF THESE SPENT SOLVENTS AND SPENT SOLVENT MIXTURES.

Waste code: F005
Waste name: THE FOLLOWING SPENT NON-HALOGENATED SOLVENTS: TOLUENE, METHYL ETHYL KETONE, CARBON DISULFIDE, ISOBUTANOL, PYRIDINE, BENZENE, 2-ETHOXYETHANOL, AND 2-NITROPROPANE; ALL SPENT SOLVENT MIXTURES/BLENDS CONTAINING, BEFORE USE, A TOTAL OF TEN PERCENT OR MORE (BY VOLUME) OF ONE OR MORE OF THE ABOVE NON-HALOGENATED SOLVENTS OR THOSE SOLVENTS LISTED IN F001, F002, OR F004; AND STILL BOTTOMS FROM THE RECOVERY OF

Map ID
Direction
Distance
Elevation

MAP FINDINGS

Site

Database(s)

EDR ID Number
EPA ID Number

ALL COUNTY ENVIRONMENTAL SERVICE CORP (Continued)

1000109465

THESE SPENT SOLVENTS AND SPENT SOLVENT MIXTURES.

Waste code:	K009
Waste name:	DISTILLATION BOTTOMS FROM THE PRODUCTION OF ACETALDEHYDE FROM ETHYLENE
Waste code:	K010
Waste name:	DISTILLATION SIDE CUTS FROM THE PRODUCTION OF ACETALDEHYDE FROM ETHYLENE
Waste code:	K011
Waste name:	BOTTOM STREAM FROM THE WASTEWATER STRIPPER IN THE PRODUCTION OF ACRYLONITRILE
Waste code:	K013
Waste name:	BOTTOM STREAM FROM THE ACETONITRILE COLUMN IN THE PRODUCTION OF ACRYLONITRILE
Waste code:	K014
Waste name:	BOTTOMS FROM THE ACETONITRILE PURIFICATION COLUMN IN THE PRODUCTION OF ACRYLONITRILE
Waste code:	K015
Waste name:	STILL BOTTOMS FROM THE DISTILLATION OF BENZYL CHLORIDE
Waste code:	K016
Waste name:	HEAVY ENDS OR DISTILLATION RESIDUES FROM THE PRODUCTION OF CARBON TETRACHLORIDE
Waste code:	K017
Waste name:	HEAVY ENDS (STILL BOTTOMS) FROM THE PURIFICATION COLUMN IN THE PRODUCTION OF EPICHLOROHYDRIN.
Waste code:	K018
Waste name:	HEAVY ENDS FROM THE FRACTIONATION COLUMN IN ETHYL CHLORIDE PRODUCTION
Waste code:	K019
Waste name:	HEAVY ENDS FROM THE DISTILLATION OF ETHYLENE DICHLORIDE IN ETHYLENE DICHLORIDE PRODUCTION.
Waste code:	K020
Waste name:	HEAVY ENDS FROM THE DISTILLATION OF VINYL CHLORIDE IN VINYL CHLORIDE MONOMER PRODUCTION.
Waste code:	K021
Waste name:	AQUEOUS SPENT ANTIMONY CATALYST WASTE FROM FLUOROMETHANES PRODUCTION
Waste code:	K022
Waste name:	DISTILLATION BOTTOM TARS FROM THE PRODUCTION OF PHENOL/ACETONE FROM CUMENE
Waste code:	K023
Waste name:	DISTILLATION LIGHT ENDS FROM THE PRODUCTION OF PHTHALIC ANHYDRIDE FROM NAPHTHALENE
Waste code:	K024
Waste name:	DISTILLATION BOTTOMS FROM THE PRODUCTION OF PHTHALIC ANHYDRIDE FROM NAPHTHALENE

Map ID
Direction
Distance
Elevation

MAP FINDINGS

Site

Database(s)

EDR ID Number
EPA ID Number

ALL COUNTY ENVIRONMENTAL SERVICE CORP (Continued)

1000109465

Waste code:	K025
Waste name:	DISTILLATION BOTTOMS FROM THE PRODUCTION OF NITROBENZENE BY THE NITRATION OF BENZENE
Waste code:	K026
Waste name:	STRIPPING STILL TAILS FROM THE PRODUCTION OF METHY ETHYL PYRIDINES
Waste code:	K027
Waste name:	CENTRIFUGE AND DISTILLATION RESIDUES FROM TOLUENE DIISOCYANATE PRODUCTION
Waste code:	K028
Waste name:	SPENT CATALYST FROM THE HYDROCHLORINATOR REACTOR IN THE PRODUCTION OF 1,1,1-TRICHLOROETHANE.
Waste code:	K029
Waste name:	WASTE FROM THE PRODUCT STEAM STRIPPER IN THE PRODUCTION OF 1,1,1-TRICHLOROETHANE
Waste code:	K030
Waste name:	COLUMN BOTTOMS OR HEAVY ENDS FROM THE COMBINED PRODUCTION OF TRICHLOROETHYLENE AND PERCHLOROETHYLENE.
Waste code:	K048
Waste name:	DISSOLVED AIR FLOTATION (DAF) FLOAT FROM THE PETROLEUM REFINING INDUSTRY
Waste code:	K049
Waste name:	SLOP OIL EMULSION SOLIDS FROM THE PETROLEUM REFINING INDUSTRY
Waste code:	K050
Waste name:	HEAT EXCHANGER BUNDLE CLEANING SLUDGE FROM THE PETROLEUM REFINING INDUSTRY
Waste code:	K051
Waste name:	API SEPARATOR SLUDGE FROM THE PETROLEUM REFINING INDUSTRY
Waste code:	K052
Waste name:	TANK BOTTOMS (LEADED) FROM THE PETROLEUM REFINING INDUSTRY
Waste code:	K083
Waste name:	DISTILLATION BOTTOMS FROM ANILINE PRODUCTION
Waste code:	K085
Waste name:	DISTILLATION OR FRACTIONATION COLUMN BOTTOMS FROM THE PRODUCTION OF CHLOROBENZENES
Waste code:	K086
Waste name:	SOLVENT WASHES AND SLUDGES, CAUSTIC WASHES AND SLUDGES, OR WATER WASHES AND SLUDGES FROM CLEANING TUBS AND EQUIPMENT USED IN THE FORMULATION OF INK FROM PIGMENTS, DRIERS, SOAPS, AND STABILIZERS CONTAINING CHROMIUM AND LEAD.
Waste code:	K087
Waste name:	DECANTER TANK TAR SLUDGE FROM COKING OPERATIONS
Waste code:	K093

Map ID
Direction
Distance
Elevation

MAP FINDINGS

Site

Database(s)

EDR ID Number
EPA ID Number

ALL COUNTY ENVIRONMENTAL SERVICE CORP (Continued)

1000109465

Waste name: DISTILLATION LIGHT ENDS FROM THE PRODUCTION OF PHTHALIC ANHYDRIDE FROM ORTHO-XYLENE

Waste code: K094
Waste name: DISTILLATION BOTTOMS FROM THE PRODUCTION OF PHTHALIC ANHYDRIDE FROM ORTHO-XYLENE

Waste code: K095
Waste name: DISTILLATION BOTTOMS FROM THE PRODUCTION OF 1,1,1-TRICHLOROETHANE

Waste code: K101
Waste name: DISTILLATION TAR RESIDUES FROM THE DISTILLATION OF ANILINE-BASED COMPOUNDS IN THE PRODUCTION OF VETERINARY PHARMACEUTICALS FROM ARSENIC OR ORGANO-ARSENIC COMPOUNDS.

Waste code: K103
Waste name: PROCESS RESIDUES FROM ANILINE EXTRACTION FROM THE PRODUCTION OF ANILINE

Waste code: K105
Waste name: SEPARATED AQUEOUS STREAM FROM THE REACTOR PRODUCT WASHING STEP IN THE PRODUCTION OF CHLOROBENZENES.

Corrective Action Summary:

Event date: 09/26/1994
Event: RFA Completed

Event date: 05/22/1996
Event: RFA Determination Of Need For An RFI, RFI is Necessary;

Event date: 05/22/1996
Event: CA Prioritization, Facility or area was assigned a low corrective action priority.

Event date: 08/16/2010
Event: Current Human Exposures under Control, Yes, Current Human Exposures Under Control has been verified. Based on a review of information contained in the EI determination, current human exposures are expected to be under control at the facility under current and reasonably expected conditions. This determination will be re-evaluated when the Agency/State becomes aware of significant changes at the facility.

Event date: 08/26/2010
Event: CA550RC

Event date: 08/26/2010
Event: Igration of Contaminated Groundwater under Control, Yes, Migration of Contaminated Groundwater Under Control has been verified. Based on a review of information contained in the EI determination, it has been determined that migration of contaminated groundwater is under control at the facility. Specifically, this determination indicates that the migration of contaminated groundwater is under control, and that monitoring will be conducted to confirm that contaminated groundwater remains within the existing area of contaminated groundwater. This determination will be re-evaluated when the Agency becomes aware of significant changes at the facility.

Map ID
Direction
Distance
Elevation

MAP FINDINGS

Site

Database(s)

EDR ID Number
EPA ID Number

ALL COUNTY ENVIRONMENTAL SERVICE CORP (Continued)

1000109465

Event date: 08/27/2010
Event: Corrective Action Process Terminated, No Further Action

Facility Has Received Notices of Violations:

Regulation violated: Not reported
Area of violation: TSD - General
Date violation determined: 12/10/1985
Date achieved compliance: 12/26/1985
Violation lead agency: State
Enforcement action: WRITTEN INFORMAL
Enforcement action date: 12/10/1985
Enf. disposition status: Not reported
Enf. disp. status date: Not reported
Enforcement lead agency: State
Proposed penalty amount: Not reported
Final penalty amount: Not reported
Paid penalty amount: Not reported

Regulation violated: Not reported
Area of violation: TSD - General
Date violation determined: 12/10/1985
Date achieved compliance: 02/13/1986
Violation lead agency: State
Enforcement action: Not reported
Enforcement action date: Not reported
Enf. disposition status: Not reported
Enf. disp. status date: Not reported
Enforcement lead agency: Not reported
Proposed penalty amount: Not reported
Final penalty amount: Not reported
Paid penalty amount: Not reported

Regulation violated: Not reported
Area of violation: TSD - General
Date violation determined: 09/13/1985
Date achieved compliance: 09/26/1985
Violation lead agency: State
Enforcement action: WRITTEN INFORMAL
Enforcement action date: 09/13/1985
Enf. disposition status: Not reported
Enf. disp. status date: Not reported
Enforcement lead agency: State
Proposed penalty amount: Not reported
Final penalty amount: Not reported
Paid penalty amount: Not reported

Regulation violated: Not reported
Area of violation: TSD - General
Date violation determined: 07/02/1985
Date achieved compliance: 08/06/1985
Violation lead agency: State
Enforcement action: WRITTEN INFORMAL
Enforcement action date: 05/10/1985
Enf. disposition status: Not reported
Enf. disp. status date: Not reported
Enforcement lead agency: State
Proposed penalty amount: Not reported

Map ID
Direction
Distance
Elevation

MAP FINDINGS

Site

Database(s)

EDR ID Number
EPA ID Number

ALL COUNTY ENVIRONMENTAL SERVICE CORP (Continued)

1000109465

Final penalty amount: Not reported
Paid penalty amount: Not reported

Regulation violated: Not reported
Area of violation: TSD - General
Date violation determined: 07/02/1985
Date achieved compliance: 08/06/1985
Violation lead agency: State
Enforcement action: FINAL 3008(A) COMPLIANCE ORDER
Enforcement action date: 12/19/1985
Enf. disposition status: Not reported
Enf. disp. status date: Not reported
Enforcement lead agency: State
Proposed penalty amount: 1500
Final penalty amount: Not reported
Paid penalty amount: Not reported

Regulation violated: Not reported
Area of violation: TSD - Manifest/Records/Reporting
Date violation determined: 03/31/1984
Date achieved compliance: 09/25/1985
Violation lead agency: State
Enforcement action: WRITTEN INFORMAL
Enforcement action date: 09/20/1985
Enf. disposition status: Not reported
Enf. disp. status date: Not reported
Enforcement lead agency: State
Proposed penalty amount: Not reported
Final penalty amount: Not reported
Paid penalty amount: Not reported

Regulation violated: Not reported
Area of violation: TSD - General
Date violation determined: 03/01/1984
Date achieved compliance: 08/17/1984
Violation lead agency: State
Enforcement action: WRITTEN INFORMAL
Enforcement action date: 07/10/1984
Enf. disposition status: Not reported
Enf. disp. status date: Not reported
Enforcement lead agency: State
Proposed penalty amount: Not reported
Final penalty amount: Not reported
Paid penalty amount: Not reported

Evaluation Action Summary:
Evaluation date: 09/26/1994
Evaluation: COMPLIANCE SCHEDULE EVALUATION
Area of violation: Not reported
Date achieved compliance: Not reported
Evaluation lead agency: State

Evaluation date: 06/02/1994
Evaluation: COMPLIANCE EVALUATION INSPECTION ON-SITE
Area of violation: Not reported
Date achieved compliance: Not reported
Evaluation lead agency: State

Map ID
Direction
Distance
Elevation

MAP FINDINGS

Site

Database(s)

EDR ID Number
EPA ID Number

ALL COUNTY ENVIRONMENTAL SERVICE CORP (Continued)

1000109465

Evaluation date: 06/18/1993
Evaluation: FOCUSED COMPLIANCE INSPECTION
Area of violation: Not reported
Date achieved compliance: Not reported
Evaluation lead agency: State

Evaluation date: 10/15/1992
Evaluation: FOCUSED COMPLIANCE INSPECTION
Area of violation: Not reported
Date achieved compliance: Not reported
Evaluation lead agency: State

Evaluation date: 09/30/1992
Evaluation: FOCUSED COMPLIANCE INSPECTION
Area of violation: Not reported
Date achieved compliance: Not reported
Evaluation lead agency: State

Evaluation date: 09/15/1992
Evaluation: FOCUSED COMPLIANCE INSPECTION
Area of violation: Not reported
Date achieved compliance: Not reported
Evaluation lead agency: State

Evaluation date: 09/02/1992
Evaluation: FOCUSED COMPLIANCE INSPECTION
Area of violation: Not reported
Date achieved compliance: Not reported
Evaluation lead agency: State

Evaluation date: 08/17/1992
Evaluation: FOCUSED COMPLIANCE INSPECTION
Area of violation: Not reported
Date achieved compliance: Not reported
Evaluation lead agency: State

Evaluation date: 03/22/1991
Evaluation: FOCUSED COMPLIANCE INSPECTION
Area of violation: Not reported
Date achieved compliance: Not reported
Evaluation lead agency: State

Evaluation date: 02/14/1991
Evaluation: FOCUSED COMPLIANCE INSPECTION
Area of violation: Not reported
Date achieved compliance: Not reported
Evaluation lead agency: State

Evaluation date: 01/04/1991
Evaluation: FOCUSED COMPLIANCE INSPECTION
Area of violation: Not reported
Date achieved compliance: Not reported
Evaluation lead agency: State

Evaluation date: 06/23/1988
Evaluation: FOCUSED COMPLIANCE INSPECTION
Area of violation: Not reported

Map ID
Direction
Distance
Elevation

MAP FINDINGS

Site

Database(s)

EDR ID Number
EPA ID Number

ALL COUNTY ENVIRONMENTAL SERVICE CORP (Continued)

1000109465

Date achieved compliance:	Not reported
Evaluation lead agency:	State
Evaluation date:	06/08/1988
Evaluation:	FOCUSED COMPLIANCE INSPECTION
Area of violation:	Not reported
Date achieved compliance:	Not reported
Evaluation lead agency:	State
Evaluation date:	05/25/1988
Evaluation:	FOCUSED COMPLIANCE INSPECTION
Area of violation:	Not reported
Date achieved compliance:	Not reported
Evaluation lead agency:	State
Evaluation date:	05/10/1988
Evaluation:	FOCUSED COMPLIANCE INSPECTION
Area of violation:	Not reported
Date achieved compliance:	Not reported
Evaluation lead agency:	State
Evaluation date:	04/25/1988
Evaluation:	FOCUSED COMPLIANCE INSPECTION
Area of violation:	Not reported
Date achieved compliance:	Not reported
Evaluation lead agency:	State
Evaluation date:	04/13/1988
Evaluation:	FOCUSED COMPLIANCE INSPECTION
Area of violation:	Not reported
Date achieved compliance:	Not reported
Evaluation lead agency:	State
Evaluation date:	09/02/1987
Evaluation:	COMPLIANCE EVALUATION INSPECTION ON-SITE
Area of violation:	Not reported
Date achieved compliance:	Not reported
Evaluation lead agency:	State
Evaluation date:	07/27/1987
Evaluation:	FOCUSED COMPLIANCE INSPECTION
Area of violation:	Not reported
Date achieved compliance:	Not reported
Evaluation lead agency:	State
Evaluation date:	07/07/1987
Evaluation:	FOCUSED COMPLIANCE INSPECTION
Area of violation:	Not reported
Date achieved compliance:	Not reported
Evaluation lead agency:	State
Evaluation date:	06/18/1987
Evaluation:	FOCUSED COMPLIANCE INSPECTION
Area of violation:	Not reported
Date achieved compliance:	Not reported
Evaluation lead agency:	State

Map ID
Direction
Distance
Elevation

MAP FINDINGS

Site

Database(s)

EDR ID Number
EPA ID Number

ALL COUNTY ENVIRONMENTAL SERVICE CORP (Continued)

1000109465

Evaluation date: 05/21/1987
Evaluation: COMPLIANCE EVALUATION INSPECTION ON-SITE
Area of violation: Not reported
Date achieved compliance: Not reported
Evaluation lead agency: State

Evaluation date: 05/07/1987
Evaluation: COMPLIANCE EVALUATION INSPECTION ON-SITE
Area of violation: Not reported
Date achieved compliance: Not reported
Evaluation lead agency: State

Evaluation date: 04/16/1987
Evaluation: COMPLIANCE EVALUATION INSPECTION ON-SITE
Area of violation: Not reported
Date achieved compliance: Not reported
Evaluation lead agency: State

Evaluation date: 04/03/1987
Evaluation: COMPLIANCE EVALUATION INSPECTION ON-SITE
Area of violation: Not reported
Date achieved compliance: Not reported
Evaluation lead agency: State

Evaluation date: 03/09/1987
Evaluation: COMPLIANCE EVALUATION INSPECTION ON-SITE
Area of violation: Not reported
Date achieved compliance: Not reported
Evaluation lead agency: State

Evaluation date: 02/20/1987
Evaluation: COMPLIANCE EVALUATION INSPECTION ON-SITE
Area of violation: Not reported
Date achieved compliance: Not reported
Evaluation lead agency: State

Evaluation date: 02/03/1987
Evaluation: COMPLIANCE EVALUATION INSPECTION ON-SITE
Area of violation: Not reported
Date achieved compliance: Not reported
Evaluation lead agency: State

Evaluation date: 01/08/1987
Evaluation: FOCUSED COMPLIANCE INSPECTION
Area of violation: Not reported
Date achieved compliance: Not reported
Evaluation lead agency: State

Evaluation date: 12/04/1986
Evaluation: FOCUSED COMPLIANCE INSPECTION
Area of violation: Not reported
Date achieved compliance: Not reported
Evaluation lead agency: State

Evaluation date: 09/15/1986
Evaluation: FOCUSED COMPLIANCE INSPECTION
Area of violation: Not reported

Map ID
Direction
Distance
Elevation

MAP FINDINGS

Site

Database(s)

EDR ID Number
EPA ID Number

ALL COUNTY ENVIRONMENTAL SERVICE CORP (Continued)

1000109465

Date achieved compliance: Not reported
Evaluation lead agency: State

Evaluation date: 08/22/1986
Evaluation: FOCUSED COMPLIANCE INSPECTION
Area of violation: Not reported
Date achieved compliance: Not reported
Evaluation lead agency: State

Evaluation date: 07/28/1986
Evaluation: COMPLIANCE EVALUATION INSPECTION ON-SITE
Area of violation: Not reported
Date achieved compliance: Not reported
Evaluation lead agency: State

Evaluation date: 06/30/1986
Evaluation: COMPLIANCE EVALUATION INSPECTION ON-SITE
Area of violation: Not reported
Date achieved compliance: Not reported
Evaluation lead agency: State

Evaluation date: 04/10/1986
Evaluation: COMPLIANCE EVALUATION INSPECTION ON-SITE
Area of violation: Not reported
Date achieved compliance: Not reported
Evaluation lead agency: State

Evaluation date: 03/14/1986
Evaluation: COMPLIANCE EVALUATION INSPECTION ON-SITE
Area of violation: Not reported
Date achieved compliance: Not reported
Evaluation lead agency: State

Evaluation date: 02/13/1986
Evaluation: COMPLIANCE EVALUATION INSPECTION ON-SITE
Area of violation: Not reported
Date achieved compliance: Not reported
Evaluation lead agency: State

Evaluation date: 12/10/1985
Evaluation: COMPLIANCE EVALUATION INSPECTION ON-SITE
Area of violation: TSD - General
Date achieved compliance: 12/26/1985
Evaluation lead agency: State

Evaluation date: 12/10/1985
Evaluation: COMPLIANCE EVALUATION INSPECTION ON-SITE
Area of violation: TSD - General
Date achieved compliance: 02/13/1986
Evaluation lead agency: State

Evaluation date: 10/10/1985
Evaluation: COMPLIANCE EVALUATION INSPECTION ON-SITE
Area of violation: Not reported
Date achieved compliance: Not reported
Evaluation lead agency: State

Map ID
Direction
Distance
Elevation

MAP FINDINGS

Site

Database(s)

EDR ID Number
EPA ID Number

ALL COUNTY ENVIRONMENTAL SERVICE CORP (Continued)

1000109465

Evaluation date: 09/13/1985
Evaluation: COMPLIANCE EVALUATION INSPECTION ON-SITE
Area of violation: TSD - General
Date achieved compliance: 09/26/1985
Evaluation lead agency: State

Evaluation date: 08/30/1985
Evaluation: COMPLIANCE EVALUATION INSPECTION ON-SITE
Area of violation: Not reported
Date achieved compliance: Not reported
Evaluation lead agency: State

Evaluation date: 08/19/1985
Evaluation: COMPLIANCE EVALUATION INSPECTION ON-SITE
Area of violation: Not reported
Date achieved compliance: Not reported
Evaluation lead agency: State

Evaluation date: 08/06/1985
Evaluation: COMPLIANCE EVALUATION INSPECTION ON-SITE
Area of violation: Not reported
Date achieved compliance: Not reported
Evaluation lead agency: State

Evaluation date: 07/24/1985
Evaluation: FOCUSED COMPLIANCE INSPECTION
Area of violation: Not reported
Date achieved compliance: Not reported
Evaluation lead agency: State

Evaluation date: 07/02/1985
Evaluation: COMPLIANCE EVALUATION INSPECTION ON-SITE
Area of violation: TSD - General
Date achieved compliance: 08/06/1985
Evaluation lead agency: State

Evaluation date: 03/31/1984
Evaluation: NON-FINANCIAL RECORD REVIEW
Area of violation: TSD - Manifest/Records/Reporting
Date achieved compliance: 09/25/1985
Evaluation lead agency: State

Evaluation date: 03/01/1984
Evaluation: NON-FINANCIAL RECORD REVIEW
Area of violation: TSD - General
Date achieved compliance: 08/17/1984
Evaluation lead agency: State

CORRACTS:

EPA ID: NJD991291063
EPA Region: 02
Area Name: SITEWIDE
Actual Date: 20100816
Action: CA725YE - Current Human Exposures Under Control, Yes, Current Human Exposures Under Control has been verified
NAICS Code(s): 23599 514199

Map ID
Direction
Distance
Elevation

MAP FINDINGS

Site

Database(s)

EDR ID Number
EPA ID Number

ALL COUNTY ENVIRONMENTAL SERVICE CORP (Continued)

1000109465

Original schedule date: Not reported
Schedule end date: Not reported

EPA ID: NJD991291063
EPA Region: 02
Area Name: SITEWIDE
Actual Date: 19960522
Action: CA070YE - RFA Determination Of Need For An RFI, RFI is Necessary
NAICS Code(s): 23599 514199
Original schedule date: Not reported
Schedule end date: Not reported

EPA ID: NJD991291063
EPA Region: 02
Area Name: SITEWIDE
Actual Date: 19960522
Action: CA075LO - CA Prioritization, Facility or area was assigned a low corrective action priority
NAICS Code(s): 23599 514199
Original schedule date: Not reported
Schedule end date: Not reported

EPA ID: NJD991291063
EPA Region: 02
Area Name: SITEWIDE
Actual Date: 20100826
Action: CA550RC
NAICS Code(s): 23599 514199
Original schedule date: Not reported
Schedule end date: Not reported

EPA ID: NJD991291063
EPA Region: 02
Area Name: SITEWIDE
Actual Date: 20100826
Action: CA750YE - Migration of Contaminated Groundwater under Control, Yes, Migration of Contaminated Groundwater Under Control has been verified
NAICS Code(s): 23599 514199
Original schedule date: Not reported
Schedule end date: Not reported

EPA ID: NJD991291063
EPA Region: 02
Area Name: SITEWIDE
Actual Date: 19940926
Action: CA050 - RFA Completed
NAICS Code(s): 23599 514199
Original schedule date: Not reported
Schedule end date: Not reported

EPA ID: NJD991291063
EPA Region: 02
Area Name: SITEWIDE
Actual Date: 20100827
Action: CA999NF - Corrective Action Process Terminated, No Further Action
NAICS Code(s): 23599 514199
Original schedule date: Not reported

Map ID
Direction
Distance
Elevation

MAP FINDINGS

Site

Database(s)

EDR ID Number
EPA ID Number

ALL COUNTY ENVIRONMENTAL SERVICE CORP (Continued)

1000109465

Schedule end date: Not reported

2020 COR ACTION:

EPA ID: NJD991291063
Region: 2
Action: Not reported

J31
NNE
1/8-1/4
0.198 mi.
1045 ft.

ALLIED CORP
1 RIVER RD
EDGEWATER, NJ 07020
Site 4 of 9 in cluster J

CERC-NFRAP

1003863235
NJD980530604

Relative:
Lower

CERC-NFRAP:

Site ID: 0200720
Federal Facility: Not a Federal Facility
NPL Status: Not on the NPL
Non NPL Status: NFRAP-Site does not qualify for the NPL based on existing information

Actual:
14 ft.

CERCLIS-NFRAP Site Alias Name(s):

Alias Name: QUANTA RES 1
Alias Address: Not reported
NJ

CERCLIS-NFRAP Assessment History:

Action: DISCOVERY
Date Started: / /
Date Completed: 06/01/81
Priority Level: Not reported

Action: ARCHIVE SITE
Date Started: / /
Date Completed: 05/31/85
Priority Level: Not reported

Action: PRELIMINARY ASSESSMENT
Date Started: 05/01/85
Date Completed: 05/31/85
Priority Level: NFRAP-Site does not qualify for the NPL based on existing information

J32
NNE
1/8-1/4
0.198 mi.
1045 ft.

HARBOUR AUTO BODY
1 RIVER RD
EDGEWATER, NJ 07020
Site 5 of 9 in cluster J

RCRA NonGen / NLR

1000164461
NJD981137334

Relative:
Lower

RCRA NonGen / NLR:

Date form received by agency: 01/01/2007
Facility name: HARBOUR AUTO BODY
Facility address: 1 RIVER RD
EDGEWATER, NJ 07020
EPA ID: NJD981137334
Mailing address: RIVER RD
EDGEWATER, NJ 07020
Contact: Not reported

Actual:
14 ft.

Map ID
Direction
Distance
Elevation

MAP FINDINGS

Site

Database(s)

EDR ID Number
EPA ID Number

HARBOUR AUTO BODY (Continued)

1000164461

Contact address: RIVER RD
EDGEWATER, NJ 07020
Contact country: US
Contact telephone: Not reported
Contact email: Not reported
EPA Region: 02
Classification: Non-Generator
Description: Handler: Non-Generators do not presently generate hazardous waste

Owner/Operator Summary:

Owner/operator name: Not reported
Owner/operator address: NOT REQUIRED
NOT REQUIRED, WY 99999
Owner/operator country: US
Owner/operator telephone: (212) 555-1212
Legal status: Private
Owner/Operator Type: Operator
Owner/Op start date: Not reported
Owner/Op end date: Not reported

Owner/operator name: Not reported
Owner/operator address: NOT REQUIRED
NOT REQUIRED, WY 99999
Owner/operator country: US
Owner/operator telephone: (212) 555-1212
Legal status: Private
Owner/Operator Type: Owner
Owner/Op start date: Not reported
Owner/Op end date: Not reported

Handler Activities Summary:

U.S. importer of hazardous waste: No
Mixed waste (haz. and radioactive): No
Recycler of hazardous waste: No
Transporter of hazardous waste: No
Treater, storer or disposer of HW: No
Underground injection activity: No
On-site burner exemption: No
Furnace exemption: No
Used oil fuel burner: No
Used oil processor: No
Used oil refiner: No
Used oil fuel marketer to burner: No
Used oil Specification marketer: No
Used oil transfer facility: No
Used oil transporter: No

Historical Generators:

Date form received by agency: 01/01/2006
Site name: HARBOUR AUTO BODY
Classification: Not a generator, verified

Date form received by agency: 09/23/1985
Site name: HARBOUR AUTO BODY
Classification: Large Quantity Generator

Map ID
Direction
Distance
Elevation

MAP FINDINGS

Site

Database(s)

EDR ID Number
EPA ID Number

HARBOUR AUTO BODY (Continued)

1000164461

Hazardous Waste Summary:

Waste code: D001
Waste name: IGNITABLE HAZARDOUS WASTES ARE THOSE WASTES WHICH HAVE A FLASHPOINT OF LESS THAN 140 DEGREES FAHRENHEIT AS DETERMINED BY A PENSKEY-MARTENS CLOSED CUP FLASH POINT TESTER. ANOTHER METHOD OF DETERMINING THE FLASH POINT OF A WASTE IS TO REVIEW THE MATERIAL SAFETY DATA SHEET, WHICH CAN BE OBTAINED FROM THE MANUFACTURER OR DISTRIBUTOR OF THE MATERIAL. LACQUER THINNER IS AN EXAMPLE OF A COMMONLY USED SOLVENT WHICH WOULD BE CONSIDERED AS IGNITABLE HAZARDOUS WASTE.

Waste code: F003
Waste name: THE FOLLOWING SPENT NON-HALOGENATED SOLVENTS: XYLENE, ACETONE, ETHYL ACETATE, ETHYL BENZENE, ETHYL ETHER, METHYL ISOBUTYL KETONE, N-BUTYL ALCOHOL, CYCLOHEXANONE, AND METHANOL; ALL SPENT SOLVENT MIXTURES/BLENDS CONTAINING, BEFORE USE, ONLY THE ABOVE SPENT NON-HALOGENATED SOLVENTS; AND ALL SPENT SOLVENT MIXTURES/BLENDS CONTAINING, BEFORE USE, ONE OR MORE OF THE ABOVE NON-HALOGENATED SOLVENTS, AND, A TOTAL OF TEN PERCENT OR MORE (BY VOLUME) OF ONE OR MORE OF THOSE SOLVENTS LISTED IN F001, F002, F004, AND F005, AND STILL BOTTOMS FROM THE RECOVERY OF THESE SPENT SOLVENTS AND SPENT SOLVENT MIXTURES.

Waste code: F005
Waste name: THE FOLLOWING SPENT NON-HALOGENATED SOLVENTS: TOLUENE, METHYL ETHYL KETONE, CARBON DISULFIDE, ISOBUTANOL, PYRIDINE, BENZENE, 2-ETHOXYETHANOL, AND 2-NITROPROPANE; ALL SPENT SOLVENT MIXTURES/BLENDS CONTAINING, BEFORE USE, A TOTAL OF TEN PERCENT OR MORE (BY VOLUME) OF ONE OR MORE OF THE ABOVE NON-HALOGENATED SOLVENTS OR THOSE SOLVENTS LISTED IN F001, F002, OR F004; AND STILL BOTTOMS FROM THE RECOVERY OF THESE SPENT SOLVENTS AND SPENT SOLVENT MIXTURES.

Violation Status: No violations found

J33
NNE
1/8-1/4
0.198 mi.
1045 ft.
J & T LEASING INC
1 RIVER RD
EDGEWATER, NJ 07020
Site 6 of 9 in cluster J

RCRA NonGen / NLR **1000133194**
NJD054054895

Relative:
Lower

RCRA NonGen / NLR:

Actual:
14 ft.

Date form received by agency: 01/01/2007
Facility name: J & T LEASING INC
Facility address: 1 RIVER RD
EDGEWATER, NJ 07020
EPA ID: NJD054054895
Mailing address: RIVER RD
EDGEWATER, NJ 07020
Contact: Not reported
Contact address: RIVER RD
EDGEWATER, NJ 07020
Contact country: US
Contact telephone: Not reported
Contact email: Not reported
EPA Region: 02
Land type: Facility is not located on Indian land. Additional information is not known.
Classification: Non-Generator
Description: Handler: Non-Generators do not presently generate hazardous waste

Map ID
Direction
Distance
Elevation

MAP FINDINGS

Site

Database(s)

EDR ID Number
EPA ID Number

J & T LEASING INC (Continued)

1000133194

Owner/Operator Summary:

Owner/operator name: Not reported
Owner/operator address: NOT REQUIRED
NOT REQUIRED, WY 99999
Owner/operator country: US
Owner/operator telephone: (212) 555-1212
Legal status: Private
Owner/Operator Type: Operator
Owner/Op start date: Not reported
Owner/Op end date: Not reported

Owner/operator name: Not reported
Owner/operator address: NOT REQUIRED
NOT REQUIRED, WY 99999
Owner/operator country: US
Owner/operator telephone: (212) 555-1212
Legal status: Private
Owner/Operator Type: Owner
Owner/Op start date: Not reported
Owner/Op end date: Not reported

Handler Activities Summary:

U.S. importer of hazardous waste: No
Mixed waste (haz. and radioactive): No
Recycler of hazardous waste: No
Transporter of hazardous waste: No
Treater, storer or disposer of HW: No
Underground injection activity: No
On-site burner exemption: No
Furnace exemption: No
Used oil fuel burner: No
Used oil processor: No
Used oil refiner: No
Used oil fuel marketer to burner: No
Used oil Specification marketer: No
Used oil transfer facility: No
Used oil transporter: No

Historical Generators:

Date form received by agency: 01/01/2006
Site name: J & T LEASING INC
Classification: Not a generator, verified

Date form received by agency: 12/21/1981
Site name: J & T LEASING INC
Classification: Large Quantity Generator

Hazardous Waste Summary:

Waste code: NONE
Waste name: None

Waste code: NONE
Waste name: None

Violation Status: No violations found

Map ID
Direction
Distance
Elevation

MAP FINDINGS

Site

Database(s)

EDR ID Number
EPA ID Number

J & T LEASING INC (Continued)

1000133194

Evaluation Action Summary:

Evaluation date: 01/03/1984
Evaluation: NON-FINANCIAL RECORD REVIEW
Area of violation: Not reported
Date achieved compliance: Not reported
Evaluation lead agency: State

J34 **CELOTEX PARK**
NNE **1 RIVER RD**
1/8-1/4 **EDGEWATER, NJ 07020**
0.198 mi.
1045 ft. **Site 7 of 9 in cluster J**

NJ Release **S103029218**
NJ VCP **N/A**

Relative:
Lower

Actual:
14 ft.

NJ Release:
Facility Type: Not reported
Facility Phone: Not reported
Incident Date: Not reported
Incident Time: UNK
TD Log #: 6780
Case Number: 96-5-2-1722-24
Date Received: 05/02/1996
Nature of Incident: Other
Operator: ROB
Incident Type: Not reported
Incident Location: Not reported
Location: Other
Other Location: Not reported
Contact Name: Not reported
Caller Name: REDACTED
Caller Title: Not reported
Caller Address: Not reported
Caller City,St,Zip: Not reported
Caller Telephone: Not reported
Substance(s): NONE
Substance Type: Not reported
Substance Identity: Known
CAS Number: Not reported
A310 Letter: No
TCPA Chemical: No
Hazrds Material: No
COMU: 0213
Ref. Code: 101
Amt Released: Not reported
Contained: Not reported
Release Type: Not reported
Release VE: Not reported
Injuries: Not reported
Public Exposure: Not reported
Facility Evacuation: Not reported
Police at Scene: Not reported
Firemen at Scene: Not reported
Contamination of: Not reported
Receiving Water: Not reported
Status at Spill: SITE OF MOA.
NJ Spill Date: Not reported
NJ Spill Time: Not reported
NJ Spill Name: Not reported
NJ Spill Title: Not reported

Map ID
Direction
Distance
Elevation

MAP FINDINGS

Site

Database(s)

EDR ID Number
EPA ID Number

CELOTEX PARK (Continued)

S103029218

NJ Spill Phone:	Not reported
Other Date:	Not reported
Other Time:	Not reported
Other Name:	Not reported
Other Title:	Not reported
Other Telephone:	Not reported
Public Evacuation:	Not reported
Assistance Requested:	Not reported
Wind Direction/Speed:	Not reported
Local Municipality Notified:	Not reported
Local Municipality Name:	Not reported
Local Municipality Title:	Not reported
Local Municipality Telephone:	Not reported
Local Municipality Date:	Not reported
Local Municipality Time:	Not reported
Incident Description:	MOA
Incident Name:	Not reported
Incident Referred To:	DRPSR
Incident Region:	BFO-CAS
Incident Telephone:	Faxed,Mailed
Incident Date:	05/02/1996
Incident time:	Not reported
Incident ITM:	B
Comments:	Not reported
Date A310 Letter Printed:	Not reported
Date Local Authority Was Notified:	Not reported
Date Updated:	Not reported
Date Report Faxed to Local Authority	Not reported
Local Authority Notification Date:	Not reported
Rep Receive Date:	Not reported
Reporter Type:	Not reported
Reporter Name:	Not reported
Reporter Title:	Not reported
Reporter Org:	Not reported
Reporter Address:	Not reported
Reporter City,St,Zip:	Not reported
Reporter County:	Not reported
Incident Status:	Not reported
Incident Category:	Not reported
Incident Source:	Not reported
Incident Address:	Not reported
Incident Address 2:	Not reported
Incident City,St,Zip:	Not reported
Incident County:	Not reported
DEP Requested:	Not reported
Confidential:	Not reported
Notify Type:	Not reported
Road Closed:	Not reported
Direction:	Not reported
Responsible Party:	UnKnown
Responsible Party Name:	Not reported
Responsible Party Contact:	Not reported
Responsible Party Title:	Not reported
Responsible Party Phone:	Not reported
Responsible Party Street:	Not reported
Responsible Party County:	Not reported
Responsible Party City,St,Zip:	Not reported

Map ID
Direction
Distance
Elevation

MAP FINDINGS

Site

Database(s)

EDR ID Number
EPA ID Number

CELOTEX PARK (Continued)

S103029218

Memo. Of Understanding: Not reported
Drill/trng Exercise: Not reported
Hazardous: Not reported

VCP:

Incident Number: 96-05-02-1722-24
MOA Execution Date: 06/17/1996
Type Of Vcp File: HISTORICAL
Pi Number: Not reported
Case Type(Case Type): Not reported
Case Contact: Department Not reported
Case Contact Name: Not reported
Case Contact: Organization James Demetrakis Attny For
Case Contact: Address: Line1 Not reported
Case Contact: Address: Line2 Not reported
Case Contact: Address: Line3 Not reported
Case Contact City,St,Zip: Not reported

J35
NNE
1/8-1/4
0.198 mi.
1045 ft.

HAVANA TRANSPORT INC
1 RIVER RD
EDGEWATER, NJ 07020
Site 8 of 9 in cluster J

RCRA NonGen / NLR

1000150936
NJD008388951

Relative:
Lower

RCRA NonGen / NLR:

Actual:
14 ft.

Date form received by agency: 01/01/2007
Facility name: HAVANA TRANSPORT INC
Facility address: 1 RIVER RD
EDGEWATER, NJ 07020
EPA ID: NJD008388951
Mailing address: RIVER RD
EDGEWATER, NJ 07020
Contact: Not reported
Contact address: RIVER RD
EDGEWATER, NJ 07020
Contact country: US
Contact telephone: Not reported
Contact email: Not reported
EPA Region: 02
Classification: Non-Generator
Description: Handler: Non-Generators do not presently generate hazardous waste

Owner/Operator Summary:

Owner/operator name: Not reported
Owner/operator address: NOT REQUIRED
NOT REQUIRED, WY 99999
Owner/operator country: US
Owner/operator telephone: (212) 555-1212
Legal status: Private
Owner/Operator Type: Operator
Owner/Op start date: Not reported
Owner/Op end date: Not reported

Owner/operator name: Not reported
Owner/operator address: NOT REQUIRED
NOT REQUIRED, WY 99999
Owner/operator country: US

Map ID
Direction
Distance
Elevation

MAP FINDINGS

Site

Database(s)

EDR ID Number
EPA ID Number

HAVANA TRANSPORT INC (Continued)

1000150936

Owner/operator telephone: (212) 555-1212
Legal status: Private
Owner/Operator Type: Owner
Owner/Op start date: Not reported
Owner/Op end date: Not reported

Handler Activities Summary:

U.S. importer of hazardous waste: No
Mixed waste (haz. and radioactive): No
Recycler of hazardous waste: No
Transporter of hazardous waste: No
Treater, storer or disposer of HW: No
Underground injection activity: No
On-site burner exemption: No
Furnace exemption: No
Used oil fuel burner: No
Used oil processor: No
User oil refiner: No
Used oil fuel marketer to burner: No
Used oil Specification marketer: No
Used oil transfer facility: No
Used oil transporter: No

Historical Generators:

Date form received by agency: 01/01/2006
Site name: HAVANA TRANSPORT INC
Classification: Not a generator, verified

Date form received by agency: 08/15/1985
Site name: HAVANA TRANSPORT INC
Classification: Large Quantity Generator

Hazardous Waste Summary:

Waste code: X001
Waste name: WASTE OILS

Violation Status: No violations found

I36
West
1/8-1/4
0.199 mi.
1049 ft.

130 78TH ST
NORTH BERGEN TWP, NJ 07047
Site 2 of 4 in cluster I

NJ SHWS S113923626
NJ Release N/A

Relative:
Higher

SHWS:
Site ID: 496598
Status: Closed
Home Owner: Yes
PI Number: 625910

Actual:
208 ft.

Detail As Of April 2012:

X Coord Site: Not reported
X Coord PI: Not reported
Y Coord Site: Not reported
Y Coord PI: Not reported

NJ Release:

Map ID
Direction
Distance
Elevation

MAP FINDINGS

Site

Database(s)

EDR ID Number
EPA ID Number

(Continued)

S113923626

Facility Type:	Residential
Facility Phone:	Not reported
Incident Date:	07/30/2013
Incident Time:	Not reported
TD Log #:	484514
Case Number:	13-07-30-1103-33
Date Received:	07/30/2013
Nature of Incident:	Not reported
Operator:	Not reported
Incident Type:	Underground Storage Tank
Incident Location:	REISIDENTIAL
Location:	Not reported
Other Location:	Not reported
Contact Name:	Not reported
Caller Name:	Not reported
Caller Title:	Not reported
Caller Address:	Not reported
Caller City,St,Zip:	Not reported
Caller Telephone:	Not reported
Substance(s):	Not reported
Substance Type:	Not reported
Substance Identity:	Not reported
CAS Number:	Not reported
A310 Letter:	Not reported
TCPA Chemical:	Not reported
Hazrds Material:	Not reported
COMU:	Not reported
Ref. Code:	Not reported
Amt Released:	Not reported
Contained:	Not reported
Release Type:	Not reported
Release VE:	Not reported
Injuries:	No
Public Exposure:	No
Facility Evacuation:	No
Police at Scene:	No
Firemen at Scene:	No
Contamination of:	Not reported
Receiving Water:	Not reported
Status at Spill:	Not reported
NJ Spill Date:	Not reported
NJ Spill Time:	Not reported
NJ Spill Name:	Not reported
NJ Spill Title:	Not reported
NJ Spill Phone:	Not reported
Other Date:	Not reported
Other Time:	Not reported
Other Name:	Not reported
Other Title:	Not reported
Other Telephone:	Not reported
Public Evacuation:	No
Assistance Requested:	Not reported
Wind Direction/Speed:	Not reported
Local Municipality Notified:	Not reported
Local Municipality Name:	Not reported
Local Municipality Title:	Not reported
Local Municipality Telephone:	Not reported

Map ID
Direction
Distance
Elevation

MAP FINDINGS

Site

Database(s)

EDR ID Number
EPA ID Number

(Continued)

S113923626

Local Municipality Date:	Not reported
Local Municipality Time:	Not reported
Incident Description:	Not reported
Incident Name:	Not reported
Incident Referred To:	Not reported
Incident Region:	Not reported
Incident Telephone:	Not reported
Incident Date:	Not reported
Incident time:	Not reported
Incident ITM:	Not reported
Comments:	Not reported
Date A310 Letter Printed:	Not reported
Date Local Authority Was Notified:	Not reported
Date Updated:	Not reported
Date Report Faxed to Local Authority	Not reported
Local Authority Notification Date:	Not reported
Rep Receive Date:	07/30/2013
Reporter Type:	Other
Reporter Name:	REDACTED
Reporter Title:	REDACTED
Reporter Org:	REDACTED
Reporter Address:	Not reported
Reporter City,St,Zip:	Not reported
Reporter County:	Not reported
Incident Status:	Terminated
Incident Category:	Other
Incident Source:	MARIE MONGELLI
Incident Address:	130 78TH ST
Incident Address 2:	Not reported
Incident City,St,Zip:	North Bergen Twp, NJ 07047
Incident County:	Hudson
DEP Requested:	No
Confidential:	Not reported
Notify Type:	Not reported
Road Closed:	No
Direction:	Not reported
Responsible Party:	Not reported
Responsible Party Name:	Not reported
Responsible Party Contact:	Not reported
Responsible Party Title:	Not reported
Responsible Party Phone:	Not reported
Responsible Party Street:	Not reported
Responsible Party County:	Not reported
Responsible Party City,St,Zip:	Not reported
Memo. Of Understanding:	Not reported
Drill/trng Exercise:	Not reported
Hazardous:	Not reported

Map ID
Direction
Distance
Elevation

MAP FINDINGS

Site

Database(s)

EDR ID Number
EPA ID Number

K37
WSW
1/8-1/4
0.199 mi.
1049 ft.
COTTAGE GROUP APARTMENTS
7612 PARK AVE
NORTH BERGEN TWP, NJ 07047
Site 1 of 5 in cluster K

NJ UST **U000367435**
N/A

Relative:
Higher

UST:
Facility ID: 023021

Actual:
199 ft.

Contact:
Owner Name: Not Identified Not Identified
Organization: Not Identified
Contact Type(UST Reg): Facility Operator
Contact Address (UST Reg): Not reported
Contact Address 2 (UST Reg): Not reported
Contact City,St,Zip (UST Reg): Not reported

Owner Name: ANTHONY IAFELICE
Organization: COTTAGE GROUP
Contact Type(UST Reg): Tank Owner
Contact Address (UST Reg): 541 59TH ST
Contact Address 2 (UST Reg): Not reported
Contact City,St,Zip (UST Reg): West New York, NJ 07093

Tanks:

Tank Id: TANK-1
Tank Number: 00E1
Tank Status: Removed
Tank Status Date: 01/01/1985
Install Date: 01/01/1985
Tank Contents: Heating Oil (No. 4)
Tank Size: 5000
Tank Compliance: No
Overfill: No
Compliance Monitoring?: No
Overfill Protection: No
Spill Containment: No
Tank Wellhead Protection: Not reported
Tank/Pipe Construction Type: Tank Bare steel
Tank/Pipe Construction Type: Pipe Bare steel
Tank/Pipe Monitor: Pipe None
Tank/Pipe Monitor: Tank None

H38
SSW
1/8-1/4
0.201 mi.
1059 ft.
7600 RIVER ROAD
NORTH BERGEN TWP, NJ 07047
Site 3 of 3 in cluster H

NJ SHWS **S112172378**
NJ Release **N/A**

Relative:
Lower

SHWS:
Site ID: 7095
Status: Active
Home Owner: No
PI Number: 003628

Actual:
9 ft.

Detail As Of April 2012:
X Coord Site: Not reported
X Coord PI: Not reported

Map ID
Direction
Distance
Elevation

MAP FINDINGS

Site

Database(s)

EDR ID Number
EPA ID Number

(Continued)

S112172378

Y Coord Site: Not reported
Y Coord PI: Not reported

NJ Release:

Facility Type: Sensitive Population
Facility Phone: Not reported
Incident Date: 07/02/2012
Incident Time: Not reported
TD Log #: 430959
Case Number: 12-07-02-1605-18
Date Received: 07/02/2012
Nature of Incident: Not reported
Operator: Not reported
Incident Type: Improper disposal/Storage
Incident Location: PALISADES MEDICAL CENTER
Location: Not reported
Other Location: Not reported
Contact Name: Not reported
Caller Name: Not reported
Caller Title: Not reported
Caller Address: Not reported
Caller City,St,Zip: Not reported
Caller Telephone: Not reported
Substance(s): Not reported
Substance Type: Not reported
Substance Identity: Not reported
CAS Number: Not reported
A310 Letter: Not reported
TCPA Chemical: Not reported
Hazrds Material: Not reported
COMU: Not reported
Ref. Code: Not reported
Amt Released: Not reported
Contained: Not reported
Release Type: Not reported
Release VE: Not reported
Injuries: No
Public Exposure: No
Facility Evacuation: No
Police at Scene: No
Firemen at Scene: No
Contamination of: Not reported
Receiving Water: Not reported
Status at Spill: Not reported
NJ Spill Date: Not reported
NJ Spill Time: Not reported
NJ Spill Name: Not reported
NJ Spill Title: Not reported
NJ Spill Phone: Not reported
Other Date: Not reported
Other Time: Not reported
Other Name: Not reported
Other Title: Not reported
Other Telephone: Not reported
Public Evacuation: No
Assistance Requested: Not reported
Wind Direction/Speed: Not reported

Map ID
Direction
Distance
Elevation

MAP FINDINGS

Site

Database(s)

EDR ID Number
EPA ID Number

(Continued)

S112172378

Local Municipality Notified:	Not reported
Local Municipality Name:	Not reported
Local Municipality Title:	Not reported
Local Municipality Telephone:	Not reported
Local Municipality Date:	Not reported
Local Municipality Time:	Not reported
Incident Description:	Not reported
Incident Name:	Not reported
Incident Referred To:	Not reported
Incident Region:	Not reported
Incident Telephone:	Not reported
Incident Date:	Not reported
Incident time:	Not reported
Incident ITM:	Not reported
Comments:	Not reported
Date A310 Letter Printed:	Not reported
Date Local Authority Was Notified:	Not reported
Date Updated:	Not reported
Date Report Faxed to Local Authority	Not reported
Local Authority Notification Date:	Not reported
Rep Receive Date:	07/02/2012
Reporter Type:	Citizen Complaint
Reporter Name:	REDACTED
Reporter Title:	REDACTED
Reporter Org:	REDACTED
Reporter Address:	Not reported
Reporter City,St,Zip:	Not reported
Reporter County:	Not reported
Incident Status:	Continuous
Incident Category:	Other
Incident Source:	Not reported
Incident Address:	7600 RIVER ROAD
Incident Address 2:	Not reported
Incident City,St,Zip:	North Bergen Twp, NJ 07047
Incident County:	Hudson
DEP Requested:	No
Confidential:	Not reported
Notify Type:	Not reported
Road Closed:	No
Direction:	Not reported
Responsible Party:	Not reported
Responsible Party Name:	Not reported
Responsible Party Contact:	Not reported
Responsible Party Title:	Not reported
Responsible Party Phone:	Not reported
Responsible Party Street:	Not reported
Responsible Party County:	Not reported
Responsible Party City,St,Zip:	Not reported
Memo. Of Understanding:	Not reported
Drill/trng Exercise:	Not reported
Hazardous:	Not reported

Map ID
Direction
Distance
Elevation

MAP FINDINGS

Site

Database(s)

EDR ID Number
EPA ID Number

K39
WSW
1/8-1/4
0.201 mi.
1061 ft.
K&I LAUNDROMAT APARTMENTS
7604 PARK AVE
NORTH BERGEN TWP, NJ 07047
Site 2 of 5 in cluster K

NJ UST **U000367432**
N/A

Relative:
Higher

UST:
Facility ID: 023017

Actual:
200 ft.

Contact:
Owner Name: Not Identified Not Identified
Organization: Not Identified
Contact Type(UST Reg): Facility Operator
Contact Address (UST Reg): Not reported
Contact Address 2 (UST Reg): Not reported
Contact City,St,Zip (UST Reg): Not reported

Owner Name: ANTHONY IAFELICE
Organization: K & I LAUNDROMAT
Contact Type(UST Reg): Tank Owner
Contact Address (UST Reg): PO BOX 1039
Contact Address 2 (UST Reg): Not reported
Contact City,St,Zip (UST Reg): West New York, NJ 07093

Tanks:

Tank Id: TANK-1
Tank Number: 00E1
Tank Status: Removed
Tank Status Date: 01/01/1957
Install Date: 01/01/1957
Tank Contents: Heating Oil (No. 2)
Tank Size: 5000
Tank Compliance: No
Overfill: No
Compliance Monitoring?: No
Overfill Protection: No
Spill Containment: No
Tank Wellhead Protection: Not reported
Tank/Pipe Construction Type: Tank Bare steel
Tank/Pipe Construction Type: Pipe Cathodically protected steel
Tank/Pipe Monitor: Pipe None
Tank/Pipe Monitor: Tank None

K40
WSW
1/8-1/4
0.202 mi.
1069 ft.
121 77TH ST
NORTH BERGEN, NJ 07047
Site 3 of 5 in cluster K

EDR US Hist Auto Stat **1015182583**
N/A

Relative:
Higher

EDR Historical Auto Stations:
Name: C O L PARGAS LLC
Year: 2006
Address: 121 77TH ST

Actual:
201 ft.

Map ID
Direction
Distance
Elevation

MAP FINDINGS

Site

Database(s)

EDR ID Number
EPA ID Number

J41
NNE
1/8-1/4
0.205 mi.
1082 ft.

8607 RIVER RD
NORTH BERGEN, NJ 07047

Site 9 of 9 in cluster J

EDR US Hist Cleaners

1015101863
N/A

Relative:
Higher

EDR Historical Cleaners:

Name: FERRY WAY CLEANERS
Year: 2011
Address: 8607 RIVER RD

Actual:
17 ft.

K42
WSW
1/8-1/4
0.206 mi.
1089 ft.

7512 PARK AVE
7512 PARK AVE
NORTH BERGEN TWP, NJ 07047

Site 4 of 5 in cluster K

NJ UST

U000366309
N/A

Relative:
Higher

UST:

Facility ID: 021095

Actual:
199 ft.

Contact:

Owner Name: Not Identified Not Identified
Organization: Not Identified
Contact Type(UST Reg): Facility Operator
Contact Address (UST Reg): Not reported
Contact Address 2 (UST Reg): Not reported
Contact City,St,Zip (UST Reg): Not reported

Owner Name: HERMAN WEISSBARD
Organization: ULIN LIPCZER & HIRSCH
Contact Type(UST Reg): Tank Owner
Contact Address (UST Reg): 3 EDGEWOOD CT
Contact Address 2 (UST Reg): Not reported
Contact City,St,Zip (UST Reg): Hillsdale, NJ 07642

Tanks:

Tank Id: TANK-1
Tank Number: 0001
Tank Status: Abandoned in Place
Tank Status Date: 10/09/1998
Install Date: 01/01/1964
Tank Contents: Heating Oil (No. 2)
Tank Size: 4000
Tank Compliance: No
Overfill: No
Compliance Monitoring?: No
Overfill Protection: No
Spill Containment: No
Tank Wellhead Protection: Not reported
Tank/Pipe Construction Type: Tank Bare steel
Tank/Pipe Construction Type: Pipe Bare steel
Tank/Pipe Monitor: Pipe None
Tank/Pipe Monitor: Tank None

Map ID
Direction
Distance
Elevation

MAP FINDINGS

Site

Database(s)

EDR ID Number
EPA ID Number

I43
West
1/8-1/4
0.215 mi.
1134 ft.
133 77TH STREET
133 77TH ST
NORTH BERGEN TWP, NJ
Site 3 of 4 in cluster I

NJ SHWS
NJ Release
S112170804
N/A

Relative:
Higher

SHWS:
Site ID: 485735
Status: Closed
Home Owner: Yes
PI Number: 612677

Actual:
198 ft.

Detail As Of April 2012:
X Coord Site: Not reported
X Coord PI: Not reported
Y Coord Site: Not reported
Y Coord PI: Not reported

NJ Release:

Facility Type: Residential
Facility Phone: Not reported
Incident Date: 05/07/2012
Incident Time: Not reported
TD Log #: 424584
Case Number: 12-05-07-1317-50
Date Received: 05/07/2012
Nature of Incident: Not reported
Operator: Not reported
Incident Type: Underground Storage Tank
Incident Location: RESIDENCE
Location: Not reported
Other Location: Not reported
Contact Name: JOHN MAJMUNDAR
Caller Name: Not reported
Caller Title: Not reported
Caller Address: Not reported
Caller City,St,Zip: Not reported
Caller Telephone: Not reported
Substance(s): Not reported
Substance Type: Not reported
Substance Identity: Not reported
CAS Number: Not reported
A310 Letter: Not reported
TCPA Chemical: Not reported
Hazardous Material: Not reported
COMU: Not reported
Ref. Code: Not reported
Amount Released: Not reported
Contained: Not reported
Release Type: Not reported
Release VE: Not reported
Injuries: No
Public Exposure: No
Facility Evacuation: No
Police at Scene: No
Firemen at Scene: No
Contamination of: Not reported
Receiving Water: Not reported
Status at Spill: Not reported

Map ID
Direction
Distance
Elevation

MAP FINDINGS

Site

Database(s)

EDR ID Number
EPA ID Number

133 77TH STREET (Continued)

S112170804

NJ Spill Date:	Not reported
NJ Spill Time:	Not reported
NJ Spill Name:	Not reported
NJ Spill Title:	Not reported
NJ Spill Phone:	Not reported
Other Date:	Not reported
Other Time:	Not reported
Other Name:	Not reported
Other Title:	Not reported
Other Telephone:	Not reported
Public Evacuation:	No
Assistance Requested:	Not reported
Wind Direction/Speed:	Not reported
Local Municipality Notified:	Not reported
Local Municipality Name:	Not reported
Local Municipality Title:	Not reported
Local Municipality Telephone:	Not reported
Local Municipality Date:	Not reported
Local Municipality Time:	Not reported
Incident Description:	Not reported
Incident Name:	Not reported
Incident Referred To:	Not reported
Incident Region:	Not reported
Incident Telephone:	Not reported
Incident Date:	Not reported
Incident time:	Not reported
Incident ITM:	Not reported
Comments:	Not reported
Date A310 Letter Printed:	Not reported
Date Local Authority Was Notified:	Not reported
Date Updated:	Not reported
Date Report Faxed to Local Authority:	Not reported
Local Authority Notification Date:	Not reported
Rep Receive Date:	05/07/2012
Reporter Type:	Other
Reporter Name:	REDACTED
Reporter Title:	REDACTED
Reporter Org:	REDACTED
Reporter Address:	Not reported
Reporter City,St,Zip:	Not reported
Reporter County:	Not reported
Incident Status:	Terminated
Incident Category:	Other
Incident Source:	SHREE REALTY MANAGEMENT LLC
Incident Address:	35 WEST 21ST STREET
Incident Address 2:	Not reported
Incident City,St,Zip:	Bayonne City, NJ 07002
Incident County:	Hudson
DEP Requested:	No
Confidential:	Not reported
Notify Type:	Not reported
Road Closed:	No
Direction:	Not reported
Responsible Party:	Not reported
Responsible Party Name:	Not reported
Responsible Party Contact:	Not reported
Responsible Party Title:	Not reported

Map ID
Direction
Distance
Elevation

MAP FINDINGS

Site

Database(s)

EDR ID Number
EPA ID Number

133 77TH STREET (Continued)

S112170804

Responsible Party Phone: Not reported
Responsible Party Street: Not reported
Responsible Party County: Not reported
Responsible Party City,St,Zip: Not reported
Memo. Of Understanding: Not reported
Drill/trng Exercise: Not reported
Hazardous: Not reported

44
South
1/8-1/4
0.217 mi.
1147 ft.

C B KOLL HAMPHIRE
5 MARINE VIEW PLZ
HOBOKEN, NJ 07030

RCRA NonGen / NLR

1004563566
NJD986631489

Relative:
Lower

RCRA NonGen / NLR:

Date form received by agency: 01/01/2007

Facility name: C B KOLL HAMPHIRE

Facility address: 5 MARINE VIEW PLZ
HOBOKEN, NJ 07030

EPA ID: NJD986631489

Mailing address: MARINE VIEW PLZ
HOBOKEN, NJ 07030

Contact: MARCELINO JIMENEZ JR

Contact address: MARINE VIEW PLZ
HOBOKEN, NJ 07030

Contact country: US

Contact telephone: (201) 656-2700

Contact email: Not reported

EPA Region: 02

Classification: Non-Generator

Description: Handler: Non-Generators do not presently generate hazardous waste

Owner/Operator Summary:

Owner/operator name: KB OPPERTUNITY FUNDI LP

Owner/operator address: 25B VREELAND RD
FIORHAM PARK, NJ 07932

Owner/operator country: US

Owner/operator telephone: (201) 822-8001

Legal status: Private

Owner/Operator Type: Owner

Owner/Op start date: Not reported

Owner/Op end date: Not reported

Owner/operator name: KB OPPERTUNITY FUNDI LP

Owner/operator address: 25B VREELAND RD
FIORHAM PARK, NJ 07932

Owner/operator country: US

Owner/operator telephone: (201) 822-8001

Legal status: Private

Owner/Operator Type: Operator

Owner/Op start date: Not reported

Owner/Op end date: Not reported

Handler Activities Summary:

U.S. importer of hazardous waste: No

Mixed waste (haz. and radioactive): No

Recycler of hazardous waste: No

Map ID
Direction
Distance
Elevation

MAP FINDINGS

Site

Database(s)

EDR ID Number
EPA ID Number

C B KOLL HAMPHIRE (Continued)

1004563566

Transporter of hazardous waste: No
Treater, storer or disposer of HW: No
Underground injection activity: No
On-site burner exemption: No
Furnace exemption: No
Used oil fuel burner: No
Used oil processor: No
User oil refiner: No
Used oil fuel marketer to burner: No
Used oil Specification marketer: No
Used oil transfer facility: No
Used oil transporter: No

Historical Generators:

Date form received by agency: 01/01/2006
Site name: C B KOLL HAMPHIRE
Classification: Not a generator, verified

Date form received by agency: 05/11/1998
Site name: C B KOLL HAMPHIRE
Classification: Conditionally Exempt Small Quantity Generator

Hazardous Waste Summary:

Waste code: D001
Waste name: IGNITABLE HAZARDOUS WASTES ARE THOSE WASTES WHICH HAVE A FLASHPOINT OF LESS THAN 140 DEGREES FAHRENHEIT AS DETERMINED BY A PENSKEY-MARTENS CLOSED CUP FLASH POINT TESTER. ANOTHER METHOD OF DETERMINING THE FLASH POINT OF A WASTE IS TO REVIEW THE MATERIAL SAFETY DATA SHEET, WHICH CAN BE OBTAINED FROM THE MANUFACTURER OR DISTRIBUTOR OF THE MATERIAL. LACQUER THINNER IS AN EXAMPLE OF A COMMONLY USED SOLVENT WHICH WOULD BE CONSIDERED AS IGNITABLE HAZARDOUS WASTE.

Violation Status: No violations found

45
West
1/8-1/4
0.221 mi.
1167 ft.

139 77TH STREET
139 77TH ST
NORTH BERGEN, NJ 07601

NJ VCP S106574464
N/A

Relative:
Higher

VCP:

Actual:
197 ft.

Incident Number: 01-03-01-1143-01
MOA Execution Date: 03/23/2001
Type Of Vcp File: HISTORICAL
Pi Number: Not reported
Case Type(Case Type): Not reported
Case Contact: Department Not reported
Case Contact Name: Not reported
Case Contact: Organization Not reported
Case Contact: Address: Line1 Not reported
Case Contact: Address: Line2 Not reported
Case Contact: Address: Line3 Not reported
Case Contact City,St,Zip: Not reported

Map ID
Direction
Distance
Elevation

MAP FINDINGS

Site

Database(s)

EDR ID Number
EPA ID Number

I46
West
1/8-1/4
0.222 mi.
1170 ft.
139 77TH STREET
139 77TH ST
NORTH BERGEN TWP, NJ
Site 4 of 4 in cluster I

NJ SHWS **1010518579**
N/A

Relative:
Higher

SHWS:
Site ID: 440339
Status: Closed
Home Owner: No
PI Number: G000061842

Actual:
198 ft.

Detail As Of April 2012:
X Coord Site: Not reported
X Coord PI: Not reported
Y Coord Site: Not reported
Y Coord PI: Not reported

K47
WSW
1/8-1/4
0.231 mi.
1222 ft.
7508 PARK AVE
NORTH BERGEN, NJ 07047
Site 5 of 5 in cluster K

EDR US Hist Auto Stat **1015625385**
N/A

Relative:
Higher

EDR Historical Auto Stations:
Name: AUTOMOBILE MOTION TRANSPORATION
Year: 2011
Address: 7508 PARK AVE

Actual:
197 ft.

Name: AUTOMOBILE MOTION TRANSPORATION
Year: 2012
Address: 7508 PARK AVE

L48
SSW
1/8-1/4
0.246 mi.
1299 ft.
7401 RIVER RD
NORTH BERGEN TWP, NJ 07047
Site 1 of 3 in cluster L

RCRA-CESQG **1016959170**
NJN986643203

Relative:
Lower

RCRA-CESQG:
Date form received by agency: 12/05/2014
Facility name: Not reported
Facility address: 7401 RIVER RD
NORTH BERGEN TWP, NJ 07047
EPA ID: NJN986643203
Mailing address: 104 WILMOT RD
MS 1434
DEERFIELD, IL 60015
Contact: ANDREW J MARKS
Contact address: 104 WILMOT RD MS #1434
DEERFIELD, IL 60015
Contact country: US
Contact telephone: (847) 315-2602
Contact email: ANDREW.MARKS@WALGREENS.COM
EPA Region: Not reported
Classification: Conditionally Exempt Small Quantity Generator
Description: Handler: generates 100 kg or less of hazardous waste per calendar month, and accumulates 1000 kg or less of hazardous waste at any time; or generates 1 kg or less of acutely hazardous waste per calendar

Actual:
8 ft.

Map ID
Direction
Distance
Elevation

MAP FINDINGS

Site

Database(s)

EDR ID Number
EPA ID Number

(Continued)

1016959170

month, and accumulates at any time: 1 kg or less of acutely hazardous waste; or 100 kg or less of any residue or contaminated soil, waste or other debris resulting from the cleanup of a spill, into or on any land or water, of acutely hazardous waste; or generates 100 kg or less of any residue or contaminated soil, waste or other debris resulting from the cleanup of a spill, into or on any land or water, of acutely hazardous waste during any calendar month, and accumulates at any time: 1 kg or less of acutely hazardous waste; or 100 kg or less of any residue or contaminated soil, waste or other debris resulting from the cleanup of a spill, into or on any land or water, of acutely hazardous waste

Handler Activities Summary:

U.S. importer of hazardous waste: No
Mixed waste (haz. and radioactive): No
Recycler of hazardous waste: No
Transporter of hazardous waste: No
Treater, storer or disposer of HW: No
Underground injection activity: No
On-site burner exemption: No
Furnace exemption: No
Used oil fuel burner: No
Used oil processor: No
Used oil refiner: No
Used oil fuel marketer to burner: No
Used oil Specification marketer: No
Used oil transfer facility: No
Used oil transporter: No

Violation Status: No violations found

M49
North
1/8-1/4
0.247 mi.
1305 ft.

8400 BOULEVARD E
NORTH BERGEN, NJ 07047
Site 1 of 2 in cluster M

EDR US Hist Cleaners 1015100516
N/A

Relative:
Higher

EDR Historical Cleaners:

Name: LOUIS CLEANERS
Year: 2010
Address: 8400 BOULEVARD E

Actual:
203 ft.

M50
North
1/8-1/4
0.247 mi.
1305 ft.

8400 BOULEVARD EAST
NORTH BERGEN, NJ 07047
Site 2 of 2 in cluster M

EDR US Hist Cleaners 1015100515
N/A

Relative:
Higher

EDR Historical Cleaners:

Name: LOUIS CLEANERS
Year: 2011
Address: 8400 BOULEVARD EAST

Name: LOUIS CLEANERS
Year: 2012
Address: 8400 BOULEVARD EAST

Actual:
203 ft.

Map ID
Direction
Distance
Elevation

MAP FINDINGS

Site

Database(s)

EDR ID Number
EPA ID Number

N51
SW
1/8-1/4
0.248 mi.
1311 ft.
7411 BLVD EAST CONDO ASSOC
7411 BLVD EAST
NORTH BERGEN TWP, NJ 07047
Site 1 of 2 in cluster N

NJ UST
U000366340
N/A

Relative:
Higher

UST:
Facility ID: 021131

Actual:
175 ft.

Contact:
Owner Name: Not Identified Not Identified
Organization: Not Identified
Contact Type(UST Reg): Facility Operator
Contact Address (UST Reg): Not reported
Contact Address 2 (UST Reg): Not reported
Contact City,St,Zip (UST Reg): Not reported

Owner Name: DEMENSE MGT CORP
Organization: 7411 BLVD. EAST CONDO ASSOC
Contact Type(UST Reg): Tank Owner
Contact Address (UST Reg): 259 UNION ST
Contact Address 2 (UST Reg): Not reported
Contact City,St,Zip (UST Reg): Hackensack, NJ 07601

Tanks:

Tank Id: TANK-1
Tank Number: 00E1
Tank Status: Removed
Tank Status Date: 07/23/1990
Install Date: 01/01/1989
Tank Contents: Heating Oil (No. 2)
Tank Size: 3000
Tank Compliance: No
Overfill: No
Compliance Monitoring?: No
Overfill Protection: No
Spill Containment: No
Tank Wellhead Protection: Not reported
Tank/Pipe Construction Type: Tank Other
Tank/Pipe Construction Type: Pipe Other
Tank/Pipe Monitor: Pipe None
Tank/Pipe Monitor: Tank None

52
WSW
1/4-1/2
0.252 mi.
1328 ft.
117 75TH STREET
117 75TH ST
NORTH BERGEN TWP, NJ 07047

FINDS
1010527979
NJ SHWS
N/A
NJ NJEMS

Relative:
Higher

FINDS:
Registry ID: 110032306699

Actual:
195 ft.

Environmental Interest/Information System
NJ-NJEMS (New Jersey - New Jersey Environmental Management System).
The Department of Environmental Protection (NJDEP) manages large
databases of environmental information in this integrated system.

Map ID
Direction
Distance
Elevation

MAP FINDINGS

EDR ID Number
EPA ID Number

Site

Database(s)

117 75TH STREET (Continued)

1010527979

SHWS:

Site ID: 79382
Status: Closed
Home Owner: No
PI Number: G000037096

Detail As Of April 2012:

X Coord Site: Not reported
X Coord PI: Not reported
Y Coord Site: Not reported
Y Coord PI: Not reported

NJEMS:

Site Id: 79382
Municipality: NORTH BERGEN TWP
Municipality Name From Spatial Overlay: NORTH BERGEN TWP
GNIS Civil Code For Municipality: 882223
Municipal Code (NJ-1040): 0908
X Coord: 630155
Y Coord: 715172
Coord System: NJ STATE PLANE (NAD83) - USFEET
Coord Type: Exact Address Match
Coord Origin: DEP-GIS
State Standard Numeric Code From Spatial Overlay: 0908
Unique Feature Number For Municipality From Spatial Overlay: Not reported
Eleven Digit Hydrologic Unit Code From Spatial Overlay: 02030101170
Fourteen Digit Hydrologic Unit Code From Spatial Overlay: 02030101170010
Watershed Management Area Number From Spatial Overlay: 05
Watershed Management Area Name From Spatial Overlay: Hackensack, Hudson, and Pascack
Water Region Code From Spatial Overlay: 1
Water Region Name From Spatial Overlay: Northeast
Sub Watershed Name From Overlay: Hudson River
Watershed Name From Spatial Overlay: Hudson River

N53
SW
1/4-1/2
0.252 mi.
1330 ft.

39 74TH ST
NORTH BERGEN TWP, NJ 07047

NJ SHWS S110515516
NJ Release N/A

Site 2 of 2 in cluster N

Relative:
Higher

SHWS:

Site ID: 458592
Status: Closed
Home Owner: Yes
PI Number: 578546

Actual:
176 ft.

Detail As Of April 2012:

X Coord Site: Not reported
X Coord PI: Not reported
Y Coord Site: Not reported
Y Coord PI: Not reported

NJ Release:

Facility Type: Residential
Facility Phone: Not reported
Incident Date: 02/02/2010
Incident Time: Not reported

Map ID
Direction
Distance
Elevation

MAP FINDINGS

Site

Database(s)

EDR ID Number
EPA ID Number

(Continued)

S110515516

TD Log #:	339945
Case Number:	10-02-02-1408-03
Date Received:	02/02/2010
Nature of Incident:	Not reported
Operator:	Not reported
Incident Type:	Underground Storage Tank
Incident Location:	RESIDENCE
Location:	Not reported
Other Location:	Not reported
Contact Name:	BEAGRIZ VERNAL
Caller Name:	Not reported
Caller Title:	Not reported
Caller Address:	Not reported
Caller City,St,Zip:	Not reported
Caller Telephone:	Not reported
Substance(s):	Not reported
Substance Type:	Not reported
Substance Identity:	Not reported
CAS Number:	Not reported
A310 Letter:	Not reported
TCPA Chemical:	Not reported
Hazrds Material:	Not reported
COMU:	Not reported
Ref. Code:	Not reported
Amt Released:	Not reported
Contained:	Not reported
Release Type:	Not reported
Release VE:	Not reported
Injuries:	No
Public Exposure:	No
Facility Evacuation:	No
Police at Scene:	No
Firemen at Scene:	No
Contamination of:	Not reported
Receiving Water:	Not reported
Status at Spill:	Not reported
NJ Spill Date:	Not reported
NJ Spill Time:	Not reported
NJ Spill Name:	Not reported
NJ Spill Title:	Not reported
NJ Spill Phone:	Not reported
Other Date:	Not reported
Other Time:	Not reported
Other Name:	Not reported
Other Title:	Not reported
Other Telephone:	Not reported
Public Evacuation:	No
Assistance Requested:	Not reported
Wind Direction/Speed:	Not reported
Local Municipality Notified:	Not reported
Local Municipality Name:	Not reported
Local Municipality Title:	Not reported
Local Municipality Telephone:	Not reported
Local Municipality Date:	Not reported
Local Municipality Time:	Not reported
Incident Description:	Not reported
Incident Name:	Not reported

Map ID
Direction
Distance
Elevation

MAP FINDINGS

Site

Database(s)

EDR ID Number
EPA ID Number

(Continued)

S110515516

Incident Referred To: Not reported
Incident Region: Not reported
Incident Telephone: Not reported
Incident Date: Not reported
Incident time: Not reported
Incident ITM: Not reported
Comments: Not reported
Date A310 Letter Printed: Not reported
Date Local Authority Was Notified: Not reported
Date Updated: Not reported
Date Report Faxed to Local Authority: Not reported
Local Authority Notification Date: Not reported
Rep Receive Date: 02/02/2010
Reporter Type: Other
Reporter Name: REDACTED
Reporter Title: REDACTED
Reporter Org: REDACTED
Reporter Address: Not reported
Reporter City,St,Zip: Not reported
Reporter County: Not reported
Incident Status: Intermittent
Incident Category: Other
Incident Source: ESTATE OF CITY OF N. BERGEN NJ
Incident Address: 39 74TH ST
Incident Address 2: Not reported
Incident City,St,Zip: North Bergen Twp, NJ 07047
Incident County: Hudson
DEP Requested: No
Confidential: Not reported
Notify Type: Not reported
Road Closed: No
Direction: Not reported
Responsible Party: Not reported
Responsible Party Name: Not reported
Responsible Party Contact: Not reported
Responsible Party Title: Not reported
Responsible Party Phone: Not reported
Responsible Party Street: Not reported
Responsible Party County: Not reported
Responsible Party City,St,Zip: Not reported
Memo. Of Understanding: Not reported
Drill/trng Exercise: Not reported
Hazardous: Not reported

L54
SSW
1/4-1/2
0.259 mi.
1366 ft.

COTT BEVERAGE
7305 RIVER RD
NORTH BERGEN, NJ
Site 2 of 3 in cluster L

NJ HIST LUST **S101994538**
NJ Release **N/A**

Relative:
Higher

LUST HIST:

Case ID: 94-03-31-1142

Lead Program Assigned: Bureau of Underground Storage Tanks

Actual:
18 ft.

Facility Status: **Site Issued Letter of No Further Action for Area(s) Of Concern**

UST ID: 0190578

TMS Number: C93-3824

Remedial Level: Site has more than 1 area of concern or more than 1 media of concern.

Case Manager: Not reported

Map ID
Direction
Distance
Elevation

MAP FINDINGS

Site

Database(s)

EDR ID Number
EPA ID Number

COTT BEVERAGE (Continued)

S101994538

Facility Phone: Not reported
No Further Action: 11/2/1994 0:00:00
RAW Approved: Not reported
CEA: Not reported
Date CEA Lifted: Not reported
Dead Notice: Not reported

Case ID: 89-08-12-1542
Lead Program Assigned: Bureau of Field Operations - Initial Notice Section
Facility Status: Case Awaiting Assignment
UST ID: 0190578
TMS Number: Not reported
Remedial Level: Not reported
Case Manager: Not reported
Facility Phone: Not reported
No Further Action: Not reported
RAW Approved: Not reported
CEA: Not reported
Date CEA Lifted: Not reported
Dead Notice: Not reported

NJ Release:

Facility Type: Commercial
Facility Phone: Not reported
Incident Date: 03/31/1994
Incident Time: 1130
TD Log #: 5271
Case Number: 94-3-31-1142-47
Date Received: 03/31/1994
Nature of Incident: Other
Operator: JULIE1
Incident Type: Not reported
Incident Location: Not reported
Location: Facility
Other Location: Not reported
Contact Name: Not reported
Caller Name: REDACTED
Caller Title: Not reported
Caller Address: Not reported
Caller City,St,Zip: Not reported
Caller Telephone: Not reported
Substance(s): OIL,MOTOR & DIESEL FUEL, GASOLINE
Substance Type: Liquid
Substance Identity: Known
CAS Number: Not reported
A310 Letter: Yes
TCPA Chemical: No
Hazrds Material: Yes
COMU: 0908
Ref. Code: 101
Amt Released: UNKNOWN
Contained: Yes
Release Type: Terminated
Release VE: Not reported
Injuries: No
Public Exposure: No
Facility Evacuation: No

Map ID
Direction
Distance
Elevation

MAP FINDINGS

Site

Database(s)

EDR ID Number
EPA ID Number

COTT BEVERAGE (Continued)

S101994538

Police at Scene:	No
Firemen at Scene:	No
Contamination of:	Land
Receiving Water:	NONE
Status at Spill:	2/1000 GAL AND 1/2500 GAL UST REMOVED.SOIL CONTAMINATION FOUND. CLEAN UP BEING DONE.TMS-C923824 UST-0190578
NJ Spill Date:	Not reported
NJ Spill Time:	Not reported
NJ Spill Name:	Not reported
NJ Spill Title:	Not reported
NJ Spill Phone:	Not reported
Other Date:	Not reported
Other Time:	Not reported
Other Name:	Not reported
Other Title:	Not reported
Other Telephone:	Not reported
Public Evacuation:	No
Assistance Requested:	No
Wind Direction/Speed:	Not reported
Local Municipality Notified:	Not reported
Local Municipality Name:	NORTH BERGEN TWP
Local Municipality Title:	OPR 2
Local Municipality Telephone:	201-392-2100
Local Municipality Date:	03/31/1994
Local Municipality Time:	1154
Incident Description:	L.U.S.T.
Incident Name:	Not reported
Incident Referred To:	DRPSR
Incident Region:	BFO-CAS
Incident Telephone:	Faxed,Mailed
Incident Date:	03/31/1994
Incident time:	Not reported
Incident ITM:	B
Comments:	Not reported
Date A310 Letter Printed:	1994-03-31 00:00:00
Date Local Authority Was Notified:	Not reported
Date Updated:	Not reported
Date Report Faxed to Local Authority:	Not reported
Local Authority Notification Date:	Not reported
Rep Receive Date:	Not reported
Reporter Type:	Not reported
Reporter Name:	Not reported
Reporter Title:	Not reported
Reporter Org:	Not reported
Reporter Address:	Not reported
Reporter City,St,Zip:	Not reported
Reporter County:	Not reported
Incident Status:	Not reported
Incident Category:	Not reported
Incident Source:	Not reported
Incident Address:	Not reported
Incident Address 2:	Not reported
Incident City,St,Zip:	Not reported
Incident County:	Not reported
DEP Requested:	Not reported
Confidential:	Not reported
Notify Type:	Not reported

Map ID
Direction
Distance
Elevation

MAP FINDINGS

Site

Database(s)

EDR ID Number
EPA ID Number

COTT BEVERAGE (Continued)

S101994538

Road Closed: Not reported
Direction: Not reported
Responsible Party: Known
Responsible Party Name: COTT BEVERAGE
Responsible Party Contact: BRUCE EGELSTEIN
Responsible Party Title: Not reported
Responsible Party Phone: 201-617-5900
Responsible Party Street: 7305 RIVER RD
Responsible Party County: HUDSON
Responsible Party City,St,Zip: NORTH BERGEN, NJ
Memo. Of Understanding: Not reported
Drill/trng Exercise: Not reported
Hazardous: Not reported

L55 **COTT QUALITY BEVERAGE**
SSW **7305 RIVER RD**
1/4-1/2 **NORTH BERGEN TWP, NJ 07047**
0.259 mi.
1366 ft. **Site 3 of 3 in cluster L**

NJ SHWS **U000370310**
NJ UST **N/A**

Relative:
Higher

SHWS:
Site ID: 52340
Status: Closed
Home Owner: No
PI Number: 019057

Actual:
18 ft.

Detail As Of April 2012:
X Coord Site: Not reported
X Coord PI: Not reported
Y Coord Site: Not reported
Y Coord PI: Not reported

UST:
Facility ID: 019057

Contact:
Owner Name: Not Identified Not Identified
Organization: Not Identified
Contact Type(UST Reg): Facility Operator
Contact Address (UST Reg): Not reported
Contact Address 2 (UST Reg): Not reported
Conact City,St,Zip (UST Reg): Not reported

Owner Name: RUBIN EDELSTEIN
Organization: RUBIN EDELSTEIN
Contact Type(UST Reg): Tank Owner
Contact Address (UST Reg): 3900 WEST SIDE AVE
Contact Address 2 (UST Reg): Not reported
Conact City,St,Zip (UST Reg): North Bergen, NJ 07047

Tanks:
Tank Id: TANK-1
Tank Number: A1
Tank Status: **Removed**
Tank Status Date: 03/31/1994
Install Date: 01/01/1956

Map ID
Direction
Distance
Elevation

MAP FINDINGS

Site

Database(s)

EDR ID Number
EPA ID Number

COTT QUALITY BEVERAGE (Continued)

U000370310

Tank Contents: Heating Oil (No. 4)
Tank Size: 2500
Tank Compliance: No
Overfill: No
Compliance Monitoring?: No
Overfill Protection: No
Spill Containment: No
Tank Wellhead Protection: Not reported
Tank/Pipe Construction Type: Pipe Bare steel
Tank/Pipe Construction Type: Tank Bare steel
Tank/Pipe Monitor: Pipe None
Tank/Pipe Monitor: Tank None

Tank Id: TANK-2
Tank Number: C1
Tank Status: Removed
Tank Status Date: 03/31/1994
Install Date: 01/01/1961
Tank Contents: Leaded Gasoline
Tank Size: 500
Tank Compliance: No
Overfill: No
Compliance Monitoring?: No
Overfill Protection: No
Spill Containment: No
Tank Wellhead Protection: Not reported
Tank/Pipe Construction Type: Pipe Bare steel
Tank/Pipe Construction Type: Tank Bare steel
Tank/Pipe Monitor: Pipe None
Tank/Pipe Monitor: Tank None

Tank Id: TANK-3
Tank Number: C2
Tank Status: Removed
Tank Status Date: 03/31/1994
Install Date: 01/01/1961
Tank Contents: Leaded Gasoline
Tank Size: 500
Tank Compliance: No
Overfill: No
Compliance Monitoring?: No
Overfill Protection: No
Spill Containment: No
Tank Wellhead Protection: Not reported
Tank/Pipe Construction Type: Pipe Bare steel
Tank/Pipe Construction Type: Tank Bare steel
Tank/Pipe Monitor: Pipe None
Tank/Pipe Monitor: Tank None

Map ID
Direction
Distance
Elevation

MAP FINDINGS

Site

Database(s)

EDR ID Number
EPA ID Number

O56 **J&D 7805 BROADWAY ASSOCIATES**
West **7805 BROADWAY**
1/4-1/2 **NORTH BERGEN, NJ 07050**
0.278 mi.
1467 ft. **Site 1 of 4 in cluster O**

NJ SPILLS **S105132306**
NJ VCP **N/A**

Relative:
Higher

NJ SPILL:

Actual:
197 ft.

Facility ID: 85329
Case Number: 01-09-28-0916-40
Notify Type: Other
Date Received: 09/28/2001
Location: Other
Other Location: Not reported
Incident Date: 09/27/2001
Incident Time: Not reported
A310 Letter: True
Ref. Code: 101
COMU: 0908
CAS Number: Not reported
Hazardous: No
Incident Location: Not reported
Facility Type: Residential
Facility Phone: Not reported
Substance(s): Not reported
Substance Type: Not reported
Substance Identity: Not reported
TCPA Chemical: Not reported
Hazrds Material: Not reported
Amnt Released: Not reported
Release VE: Not reported
Contained: Not reported
Release Type: Not reported
Incident Desc: Not reported
Status at Spill: 1-2500 GALLON TANK HAS BEEN EMPTIED DUE TO MATERIAL FOUND IN ELEVATOR
SHAFT.CLEANUP AND INVESTIGATION UNDERWAY
NJ Spill Date: Not reported
NJ Spill Time: Not reported
NJ Spill Name: Not reported
NJ Spill Title: Not reported
NJ Spill Phone: Not reported
Other Date: Not reported
Other Time: Not reported
Other Name: Not reported
Other Title: Not reported
Other Phone: Not reported
Injuries: No
Public Exposure: No
Road Closed: No
Facility Evacuation: No
Receiving Water: Not reported
Public Evacuation: No
Police at Scene: No
Firemen at Scene: No
Contamination of: Land
Nature of Incident: Not reported
Wind Direction/Speed: 0
Assistance Requested: No
Memo. Of Understanding: No
Drill/trng Exercise: No

Map ID
Direction
Distance
Elevation

MAP FINDINGS

Site

Database(s)

EDR ID Number
EPA ID Number

J&D 7805 BROADWAY ASSOCIATES (Continued)

S105132306

Operator:	JIMH
Contact Name:	Not reported
Caller Name:	REDACTED
Caller Title:	Not reported
Caller Address:	Not reported
Caller City,St,Zip:	Not reported
Caller Phone:	Not reported
Responsible Party:	Known
Responsible Party Name:	RESID
Responsible Party Contact:	MR. PJETERNIKAJ
Responsible Party Title:	OWNER
Responsible Party Telephone:	973-279-8152
Responsible Party Street:	PO 3066
Responsible Party Municipality:	TEANECK
Responsible Party State:	NJ
Responsible Party Zip:	07666
Responsible City,St,Zip:	TEANECK, NJ
Responsible Party County:	BERGEN
Local Municipality:	No
Local Municipality Name:	Not reported
Local Municipality Title:	Not reported
Local Municipality Phone:	Not reported
Local Municipality Date:	Not reported
Local Municipality Time:	Not reported
Incident Name:	Not reported
Incident Referred To:	Not reported
Incident Region:	Not reported
Incident Phone:	Not reported
Incident Date:	Not reported
Comments:	Not reported
Date A310 Letter Printed:	Not reported
Date Local Authority Was Notified:	Not reported
Date Update:	Not reported
Date Report Faxed to Local Authority:	Not reported
Local Authority Notification Date:	Not reported
Reporter Name:	Not reported
Reporter Type:	Not reported
Rep Received Date:	Not reported
Reporter Title:	Not reported
Reporter Orgzn:	Not reported
Reporter Address:	Not reported
Reporter City,St,Zip:	Not reported
Reporter County:	Not reported
Incident Type:	Not reported
Incident Status:	Not reported
Incident Category:	Not reported
Incident Source:	Not reported
Incident Address:	Not reported
Incident Address 2:	Not reported
Incident City,St,Zip:	Not reported
Incident County:	Not reported
DEP Requested:	Not reported
Confidential:	Not reported

VCP:

Incident Number:	01-09-28-0916-40
MOA Execution Date:	04/09/2002

Map ID
Direction
Distance
Elevation

MAP FINDINGS

Site

Database(s)

EDR ID Number
EPA ID Number

J&D 7805 BROADWAY ASSOCIATES (Continued)

S105132306

Type Of Vcp File: HISTORICAL
Pi Number: Not reported
Case Type(Case Type): Not reported
Case Contact: Department Not reported
Case Contact Name: Not reported
Case Contact: Organization Mitchell Supreme Fuel Company
Case Contact: Address: Line1 Not reported
Case Contact: Address: Line2 Not reported
Case Contact: Address: Line3 Not reported
Case Contact City,St,Zip: Not reported

O57
West
1/4-1/2
0.278 mi.
1467 ft.

7805 BROADWAY
7805 BROADWAY
NORTH BERGEN TOWNSHIP, NJ 07047

NJ SHWS
NJ HIST HWS
NJ BROWNFIELDS

1006992473
N/A

Site 2 of 4 in cluster O

Relative:
Higher

SHWS:
Site ID: 91755
Status: Active
Home Owner: No
PI Number: 129697

Actual:
197 ft.

Detail As Of April 2012:

X Coord Site: 630078
X Coord PI: 630078
Y Coord Site: 716117
Y Coord PI: 716117

HIST SHWS:

Case Status: Active
Status Date: 4/8/2002
Case ID: 129697
Contact: Bureau of Field Operations - Northern
Sub Section Label: A: Sites with On-Site Sources of Contamination
Site Municipality: 0908
Remedial Level Code: C1
Classification exception area dt: None
Classification exception area dt: Not reported
Deed Notice Status: None
Deed Notice Date: Not reported
Engineering Control Status: None
Engineering Control Date: Not reported
National Priorities List Status: Not reported
National Priorities List Date: Not reported
X Coordinate: 630078
Y Coordinate: 716117
Coordinate System: NJ State Plane (NAD83) - USFEET

BROWNFIELDS:

Price: Not reported
Assessed Value: Not reported
Property Size: Unknown
Annual Taxes: Not reported
Representative Address: Not reported
Representative City/State/Zip: Not reported
Submitter Name: Not reported

Map ID
Direction
Distance
Elevation

MAP FINDINGS

Site

Database(s)

EDR ID Number
EPA ID Number

7805 BROADWAY (Continued)

1006992473

Submitter Address1:	Not reported
Submitter Address2:	Not reported
Submitter City:	Not reported
Submitte rState:	Not reported
Submitter Zip:	Not reported
Submitter Email:	Not reported
Submitter Phone:	Not reported
Transaction Type:	Not reported
Transfer Type:	Not reported
Site Number:	7270
X Coordinate:	630078
Y Coordinate:	716117
Coord:	630078:716117
AutoID:	6114
Ownership Type:	unknown
Ownership:	DEP Case
PStatus:	DEP Case
PI Number:	129697
CSL ID Number:	Not reported
Owner Name:	Not reported
Owner Address + Owner Street:	Not reported
Owner City:	Not reported
Owner State:	Not reported
Owner Zip Code:	Not reported
Owner County:	Not reported
Owner Phone:	9999999999
Owner Fax:	9999999999
Owner Email:	Not reported
Owner Organization:	Not reported
Authorized Representative:	Not reported
Auth Rep Relation to Owner:	Not reported
Municipal Contact Name:	Not reported
Municipal Contact Street:	Not reported
Municipal Contact City:	Not reported
Municipal Contact State:	Not reported
Municipal Contact Zip Code:	Not reported
Municipal Contact Phone:	9999999999
Municipal Contact Fax:	9999999999
Municipal Contact Email:	Not reported
Department:	Not reported
Municipal Contact Title:	Not reported
Contact Relation to Owner:	Not reported
Current Zoning:	Not reported
Proposed Zoning:	Not reported
Copy of Title Insurance:	Not reported
Municode:	0908
Block:	Not reported
Lot:	Not reported
Development Plan Completed:	Unknown
Market Study Completed:	Unknown
Current Activity:	Not reported
Current Operations:	Not reported
Prior Operations:	Not reported
Deed Restrictions:	Unknown
Easements:	Unknown
Buildings:	Not reported
Condition of Buildings:	Not reported

Map ID
Direction
Distance
Elevation

MAP FINDINGS

Site

Database(s)

EDR ID Number
EPA ID Number

7805 BROADWAY (Continued)

1006992473

Square Footage:	Not reported
Total Buildable Space:	Not reported
Lease Price:	Not reported
Tax Certificate:	Unknown
Tax Lien:	Unknown
Other Liens/Judgements:	No
Traffic Study:	Unknown
Road Access:	Not reported
Waterfront Access:	Unknown
Airport Access:	Unknown
Public Transportation Access:	Unknown
Major Highway Name:	Not reported
Major Highway Interchange:	Not reported
Major Highway Miles Away:	Not reported
Local Highway Name:	Not reported
Local Highway Interchange:	Not reported
Local Highway Miles Away:	Not reported
Rail Type:	Not reported
Rail Name:	Not reported
Rail Station:	Not reported
Rail Miles Away:	Not reported
Public Water:	Unknown
Electric:	Unknown
Gas:	Unknown
Public Sewer:	Unknown
Telephone:	Unknown
Cable:	Unknown
Fiber Optics:	Unknown
Wetlands:	No
Sensitive Ecosystems/Habitats:	No
Endangered Species:	No
Historic/Archeological Site:	No
100 Year Flood Plain:	No
500 Year Flood Plain:	No
Environmental Report Copies:	Yes
List Containing Site:	Not reported
Preliminary Assessment:	No
Site Investigation:	No
Remedial Investigation:	No
Remedial Action Workplan:	No
Voluntary Cleanup Program:	Yes
Environmental Litigation:	No
Remediation In Progress:	Yes
Remediation Estimated Complete Date:	Not reported
Regulatory sign-off:	No
Regulatory Sign-Off Description:	Not reported
Other Incentives:	No
Low Interest Rates:	No
HDSRF Grants:	No
TIF:	No
HDSRF Loans:	No
USA Loans:	No
USA Grants:	No
Designated Redevelopment Area:	No
Environmental Opportunity Zone:	No
Tax Rebate or Abatement:	No
Empowerment Zone (Federal):	No

Map ID
Direction
Distance
Elevation

MAP FINDINGS

Site

Database(s)

EDR ID Number
EPA ID Number

7805 BROADWAY (Continued)

1006992473

Urban Coordinating Council Neighborhood: No
Enterprise Community (Federal): No
Urban Enterprise Zone: No
Additional Comments: 1) Assigned to Program,4/8/2002 2) C1: No Formal Design - Source Known
or Identified-Potential GW Contamination established 4/8/2002
County_int_FK: 9
Municipality_int_FK: 254
Planning Area Designation: Planning Area 1
Authorized Representative Email: Not reported
Authorized Representative Phone: 9999999999
General Comments: Not reported

O58
West
1/4-1/2
0.289 mi.
1524 ft.

208 78TH STREET
208 78TH ST
NORTH BERGEN, NJ 07601

NJ SPILLS
NJ VCP

S104964759
N/A

Relative:
Higher

NJ SPILL:

Actual:
196 ft.

Facility ID: 75716
Case Number: 01-03-21-1613-11
Notify Type: Other
Date Received: 03/21/2001
Location: Other
Other Location: Not reported
Incident Date: 03/21/2001
Incident Time: 1400
A310 Letter: True
Ref. Code: 101
COMU: 0908
CAS Number: Not reported
Hazardous: No
Incident Location: Not reported
Facility Type: Residential
Facility Phone: 201-854-6422
Substance(s): Not reported
Substance Type: Not reported
Substance Identity: Not reported
TCPA Chemical: Not reported
Hazrds Material: Not reported
Amnt Released: Not reported
Release VE: Not reported
Contained: Not reported
Release Type: Not reported
Incident Desc: Not reported
Status at Spill: REMOVED 1/550 GAL UST. CLEANUP WILL BE DONE.
NJ Spill Date: Not reported
NJ Spill Time: Not reported
NJ Spill Name: Not reported
NJ Spill Title: Not reported
NJ Spill Phone: Not reported
Other Date: Not reported
Other Time: Not reported
Other Name: Not reported
Other Title: Not reported
Other Phone: Not reported
Injuries: No
Public Exposure: No

Map ID
Direction
Distance
Elevation

MAP FINDINGS

Site

Database(s)

EDR ID Number
EPA ID Number

208 78TH STREET (Continued)

S104964759

Road Closed: No
Facility Evacuation: No
Receiving Water: Not reported
Public Evacuation: No
Police at Scene: No
Firemen at Scene: No
Contamination of: Land
Nature of Incident: Not reported
Wind Direction/Speed: 0
Assistance Requested: No
Memo. Of Understanding: No
Drill/trng Exercise: No
Operator: SHEILA
Contact Name: Not reported
Caller Name: REDACTED
Caller Title: Not reported
Caller Address: Not reported
Caller City,St,Zip: Not reported
Caller Phone: Not reported
Responsible Party: Known
Responsible Party Name: MOUGHRABI
Responsible Party Contact: Not reported
Responsible Party Title: PROP OWNER
Responsible Party Telephone: 201-854-6422
Responsible Party Street: 208 78TH ST
Responsible Party Municipality: NORTH BERGEN
Responsible Party State: NJ
Responsible Party Zip: Not reported
Responsible City,St,Zip: NORTH BERGEN, NJ
Responsible Party County: HUDSON
Local Municipality: No
Local Municipality Name: Not reported
Local Municipality Title: Not reported
Local Municipality Phone: Not reported
Local Municipality Date: Not reported
Local Municipality Time: Not reported
Incident Name: Not reported
Incident Referred To: Not reported
Incident Region: Not reported
Incident Phone: Not reported
Incident Date: Not reported
Comments: Not reported
Date A310 Letter Printed: Not reported
Date Local Authority Was Notified: Not reported
Date Update: Not reported
Date Report Faxed to Local Authority: Not reported
Local Authority Notification Date: Not reported
Reporter Name: Not reported
Reporter Type: Not reported
Rep Received Date: Not reported
Reporter Title: Not reported
Reporter Orgzn: Not reported
Reporter Address: Not reported
Reporter City,St,Zip: Not reported
Reporter County: Not reported
Incident Type: Not reported
Incident Status: Not reported

Map ID
Direction
Distance
Elevation

MAP FINDINGS

Site

Database(s)

EDR ID Number
EPA ID Number

208 78TH STREET (Continued)

S104964759

Incident Category: Not reported
Incident Source: Not reported
Incident Address: Not reported
Incident Address 2: Not reported
Incident City,St,Zip: Not reported
Incident County: Not reported
DEP Requested: Not reported
Confidential: Not reported

VCP:

Incident Number: 01-03-21-1613-115
MOA Execution Date: 05/22/2001
Type Of Vcp File: HISTORICAL
Pi Number: Not reported
Case Type(Case Type): Not reported
Case Contact: Department Not reported
Case Contact Name: Not reported
Case Contact: Organization Not reported
Case Contact: Address: Line1 Not reported
Case Contact: Address: Line2 Not reported
Case Contact: Address: Line3 Not reported
Case Contact City,St,Zip: Not reported

O59 **214 78TH STREET**
West **214 78TH ST**
1/4-1/2 **NORTH BERGEN, NJ 07843**
0.295 mi.
1557 ft. **Site 4 of 4 in cluster O**

NJ SHWS **S105129741**
NJ SPILLS **N/A**
NJ VCP
NJ NJEMS

Relative:
Higher

SHWS:
Site ID: 99260
Status: Active
Home Owner: Yes
PI Number: 135725

Actual:
196 ft.

Detail As Of April 2012:
X Coord Site: 629996
X Coord PI: 629996
Y Coord Site: 716152
Y Coord PI: 716152

NJ SPILL:

Facility ID: 83275
Case Number: 01-08-15-1611-01
Notify Type: Citizen
Date Received: 08/15/2001
Location: Other
Other Location: Not reported
Incident Date: 08/15/2001
Incident Time: Not reported
A310 Letter: True
Ref. Code: 101
COMU: 0908
CAS Number: Not reported
Hazardous: No
Incident Location: Not reported
Facility Type: Residential

Map ID
Direction
Distance
Elevation

MAP FINDINGS

Site

Database(s)

EDR ID Number
EPA ID Number

214 78TH STREET (Continued)

S105129741

Facility Phone: Not reported
Substance(s): Not reported
Substance Type: Not reported
Substance Identity: Not reported
TCPA Chemical: Not reported
Hazrds Material: Not reported
Amnt Released: Not reported
Release VE: Not reported
Contained: Not reported
Release Type: Not reported
Incident Desc: Not reported
Status at Spill: EVIDENCE OF UST LEAKING IN BASEMENT. NO CLEAN UP IN PROGRESS.
NJ Spill Date: Not reported
NJ Spill Time: Not reported
NJ Spill Name: Not reported
NJ Spill Title: Not reported
NJ Spill Phone: Not reported
Other Date: Not reported
Other Time: Not reported
Other Name: Not reported
Other Title: Not reported
Other Phone: Not reported
Injuries: No
Public Exposure: No
Road Closed: No
Facility Evacuation: No
Receiving Water: Not reported
Public Evacuation: No
Police at Scene: No
Firemen at Scene: No
Contamination of: Land
Nature of Incident: Not reported
Wind Direction/Speed: 0
Assistance Requested: No
Memo. Of Understanding: No
Drill/trng Exercise: No
Operator: JON
Contact Name: Not reported
Caller Name: REDACTED
Caller Title: Not reported
Caller Address: Not reported
Caller City,St,Zip: Not reported
Caller Phone: Not reported
Responsible Party: Known
Responsible Party Name: Not reported
Responsible Party Contact: PATRICIA CARBONE
Responsible Party Title: EXCUTRIX
Responsible Party Telephone: 201-943-5282
Responsible Party Street: Not reported
Responsible Party Municipality: Not reported
Responsible Party State: Not reported
Responsible Party Zip: Not reported
Responsible City,St,Zip: Not reported
Responsible Party County: Not reported
Local Municipality: No
Local Municipality Name: Not reported
Local Municipality Title: Not reported

Map ID
Direction
Distance
Elevation

MAP FINDINGS

Site

Database(s)

EDR ID Number
EPA ID Number

214 78TH STREET (Continued)

S105129741

Local Municipality Phone:	Not reported
Local Municipality Date:	Not reported
Local Municipality Time:	Not reported
Incident Name:	Not reported
Incident Referred To:	Not reported
Incident Region:	Not reported
Incident Phone:	Not reported
Incident Date:	Not reported
Comments:	SOP 9 CHARTH
Date A310 Letter Printed:	Not reported
Date Local Authority Was Notified:	Not reported
Date Update:	Not reported
Date Report Faxed to Local Authority:	Not reported
Local Authority Notification Date:	Not reported
Reporter Name:	Not reported
Reporter Type:	Not reported
Rep Received Date:	Not reported
Reporter Title:	Not reported
Reporter Orgzn:	Not reported
Reporter Address:	Not reported
Reporter City,St,Zip:	Not reported
Reporter County:	Not reported
Incident Type:	Not reported
Incident Status:	Not reported
Incident Category:	Not reported
Incident Source:	Not reported
Incident Address:	Not reported
Incident Address 2:	Not reported
Incident City,St,Zip:	Not reported
Incident County:	Not reported
DEP Requested:	Not reported
Confidential:	Not reported

VCP:

Incident Number:	Not reported
MOA Execution Date:	03/02/2007
Type Of Vcp File:	CURRENT
Pi Number:	135725
Case Type(Case Type):	MOA
Case Contact: Department	Not reported
Case Contact Name:	ANN RICH
Case Contact: Organization	Not reported
Case Contact: Address: Line1	119 POCONO TRL
Case Contact: Address: Line2	Not reported
Case Contact: Address: Line3	Not reported
Case Contact City,St,Zip:	Hopatcong, NJ 07843

Incident Number:	01-08-15-1611-01
MOA Execution Date:	04/02/2002
Type Of Vcp File:	HISTORICAL
Pi Number:	Not reported
Case Type(Case Type):	Not reported
Case Contact: Department	Not reported
Case Contact Name:	Not reported
Case Contact: Organization	Not reported
Case Contact: Address: Line1	Not reported
Case Contact: Address: Line2	Not reported

Map ID
Direction
Distance
Elevation

MAP FINDINGS

Site

Database(s)

EDR ID Number
EPA ID Number

214 78TH STREET (Continued)

S105129741

Case Contact: Address: Line3 Not reported
Case Contact City,St,Zip: Not reported

NJEMS:

Site Id: 99260
Municipality: NORTH BERGEN TWP
Municipality Name From Spatial Overlay: NORTH BERGEN TWP
GNIS Civil Code For Municipality: 882223
Municipal Code (NJ-1040): 0908
X Coord: 629996
Y Coord: 716152
Coord System: NJ STATE PLANE (NAD83) - USFEET
Coord Type: Exact Address Match
Coord Origin: DEP-GIS
State Standard Numeric Code From Spatial Overlay: 0908
Unique Feature Number For Municipality From Spatial Overlay: Not reported
Eleven Digit Hydrologic Unit Code From Spatial Overlay: 02030101170
Fourteen Digit Hydrologic Unit Code From Spatial Overlay: 02030101170010
Watershed Management Area Number From Spatial Overlay: 05
Watershed Management Area Name From Spatial Overlay: Hackensack, Hudson, and Pascack
Water Region Code From Spatial Overlay: 1
Water Region Name From Spatial Overlay: Northeast
Sub Watershed Name From Overlay: Hudson River
Watershed Name From Spatial Overlay: Hudson River

P60
West
1/4-1/2
0.301 mi.
1587 ft.

7616-7626 BROADWAY
7616-7626 BROADWAY
NORTH BERGEN, NJ 12720

Site 1 of 2 in cluster P

NJ VCP S106585576
N/A

Relative:
Higher

VCP:

Incident Number: 99-01-12-1218-06
MOA Execution Date: 01/01/2011
Type Of Vcp File: HISTORICAL
Pi Number: Not reported
Case Type(Case Type): Not reported
Case Contact: Department Not reported
Case Contact Name: Not reported
Case Contact: Organization Not reported
Case Contact: Address: Line1 Not reported
Case Contact: Address: Line2 Not reported
Case Contact: Address: Line3 Not reported
Case Contact City,St,Zip: Not reported

Actual:
190 ft.

Q61
SW
1/4-1/2
0.303 mi.
1602 ft.

GENERAL PENCIL CO INC
67 73 FLEET ST
JERSEY CITY, NJ

Site 1 of 2 in cluster Q

NJ SHWS S109294099
N/A

Relative:
Higher

SHWS:

Site ID: 13934
Status: Closed
Home Owner: No
PI Number: 033664

Actual:
188 ft.

Map ID
Direction
Distance
Elevation

MAP FINDINGS

Site

Database(s)

EDR ID Number
EPA ID Number

GENERAL PENCIL CO INC (Continued)

S109294099

Detail As Of April 2012:

X Coord Site: Not reported
X Coord PI: Not reported
Y Coord Site: Not reported
Y Coord PI: Not reported

62
North
1/4-1/2
0.306 mi.
1615 ft.

WOODCLIFF GARDEN APARTMENTS
8700 KENNEDY BLVD E
NORTH BERGEN TWP, NJ 07047

NJ SHWS
NJ VCP
NJ BROWNFIELDS

S108255450
N/A

Relative:
Higher

SHWS:
Site ID: 13882
Status: Closed
Home Owner: No
PI Number: G000024192

Actual:
196 ft.

Detail As Of April 2012:

X Coord Site: Not reported
X Coord PI: Not reported
Y Coord Site: Not reported
Y Coord PI: Not reported

VCP:

Incident Number: Not reported
MOA Execution Date: 07/25/2006
Type Of Vcp File: CURRENT
PI Number: G000024192
Case Type(Case Type): MOA
Case Contact: Department Not reported
Case Contact Name: NOT IDENTIFIED NOY IDENTIFIED
Case Contact: Organization Not reported
Case Contact: Address: Line1 8700 BLVD E
Case Contact: Address: Line2 Not reported
Case Contact: Address: Line3 Not reported
Case Contact City,St,Zip: North Bergen, NJ 07047

BROWNFIELDS:

Price: Not reported
Assessed Value: Not reported
Property Size: Unknown
Annual Taxes: Not reported
Representative Address: Not reported
Representative City/State/Zip: Not reported
Submitter Name: Not reported
Submitter Address1: Not reported
Submitter Address2: Not reported
Submitter City: Not reported
Submitte rState: Not reported
Submitter Zip: Not reported
Submitter Email: Not reported
Submitter Phone: Not reported
Transaction Type: Not reported
Transfer Type: Not reported
Site Number: 7240
X Coordinate: 628729

Map ID
Direction
Distance
Elevation

MAP FINDINGS

Site

Database(s)

EDR ID Number
EPA ID Number

WOODCLIFF GARDEN APARTMENTS (Continued)

S108255450

Y Coordinate:	718261
Coord:	628729:718261
AutoID:	6084
Ownership Type:	unknown
Ownership:	DEP Case
PStatus:	DEP Case
PI Number:	G000024192
CSL ID Number:	Not reported
Owner Name:	Not reported
Owner Address + Owner Street:	Not reported
Owner City:	Not reported
Owner State:	Not reported
Owner Zip Code:	Not reported
Owner County:	Not reported
Owner Phone:	9999999999
Owner Fax:	9999999999
Owner Email:	Not reported
Owner Organization:	Not reported
Authorized Representative:	Not reported
Auth Rep Relation to Owner:	Not reported
Municipal Contact Name:	Not reported
Municipal Contact Street:	Not reported
Municipal Contact City:	Not reported
Municipal Contact State:	Not reported
Municipal Contact Zip Code:	Not reported
Municipal Contact Phone:	9999999999
Municipal Contact Fax:	9999999999
Municipal Contact Email:	Not reported
Department:	Not reported
Municipal Contact Title:	Not reported
Contact Relation to Owner:	Not reported
Current Zoning:	Not reported
Proposed Zoning:	Not reported
Copy of Title Insurance:	Not reported
Municode:	0908
Block:	Not reported
Lot:	Not reported
Development Plan Completed:	Unknown
Market Study Completed:	Unknown
Current Activity:	Not reported
Current Operations:	Not reported
Prior Operations:	Not reported
Deed Restrictions:	Unknown
Easements:	Unknown
Buildings:	Not reported
Condition of Buildings:	Not reported
Square Footage:	Not reported
Total Buildable Space:	Not reported
Lease Price:	Not reported
Tax Certificate:	Unknown
Tax Lien:	Unknown
Other Liens/Judgements:	No
Traffic Study:	Unknown
Road Access:	Not reported
Waterfront Access:	Unknown
Airport Access:	Unknown
Public Transportation Access:	Unknown

Map ID
Direction
Distance
Elevation

MAP FINDINGS

Site

Database(s)

EDR ID Number
EPA ID Number

WOODCLIFF GARDEN APARTMENTS (Continued)

S108255450

Major Highway Name:	Not reported
Major Highway Interchange:	Not reported
Major Highway Miles Away:	Not reported
Local Highway Name:	Not reported
Local Highway Interchange:	Not reported
Local Highway Miles Away:	Not reported
Rail Type:	Not reported
Rail Name:	Not reported
Rail Station:	Not reported
Rail Miles Away:	Not reported
Public Water:	Unknown
Electric:	Unknown
Gas:	Unknown
Public Sewer:	Unknown
Telephone:	Unknown
Cable:	Unknown
Fiber Optics:	Unknown
Wetlands:	No
Sensitive Ecosystems/Habitats:	No
Endangered Species:	No
Historic/Archeological Site:	No
100 Year Flood Plain:	No
500 Year Flood Plain:	No
Environmental Report Copies:	Yes
List Containing Site:	Not reported
Preliminary Assessment:	No
Site Investigation:	No
Remedial Investigation:	No
Remedial Action Workplan:	No
Voluntary Cleanup Program:	Yes
Environmental Litigation:	No
Remediation In Progress:	Yes
Remediation Estimated Complete Date:	Not reported
Regulatory sign-off:	No
Regulatory Sign-Off Description:	Not reported
Other Incentives:	No
Low Interest Rates:	No
HDSRF Grants:	No
TIF:	No
HDSRF Loans:	No
USA Loans:	No
USA Grants:	No
Designated Redevelopment Area:	No
Environmental Opportunity Zone:	No
Tax Rebate or Abatement:	No
Empowerment Zone (Federal):	No
Urban Coordinating Council Neighborhood:	No
Enterprise Community (Federal):	No
Urban Enterprise Zone:	No
Additional Comments:	1) Assigned to Program,7/21/2006 2) C1: No Formal Design - Source Known or Identified-Potential GW Contamination established 8/24/2006
County_int_FK:	9
Municipality_int_FK:	254
Planning Area Designation:	Planning Area 1
Authorized Representative Email:	Not reported
Authorized Representative Phone:	9999999999
General Comments:	Not reported

Map ID
Direction
Distance
Elevation

MAP FINDINGS

EDR ID Number
EPA ID Number

P63
West
1/4-1/2
0.328 mi.
1730 ft.

221 76TH STREET
221 76TH ST
NORTH BERGEN TWP, NJ 07047

Site 2 of 2 in cluster P

NJ SHWS
NJ VCP
NJ NJEMS

S108656616
N/A

Relative:
Higher

SHWS:
Site ID: 355083
Status: Closed
Home Owner: Yes
PI Number: 438356

Actual:
188 ft.

Detail As Of April 2012:
X Coord Site: Not reported
X Coord PI: Not reported
Y Coord Site: Not reported
Y Coord PI: Not reported

VCP:

Incident Number: 07-04-30-1133-24
MOA Execution Date: 06/15/2007
Type Of Vcp File: CURRENT
Pi Number: 438356
Case Type(Case Type): MOA
Case Contact: Department Not reported
Case Contact Name: EMILY M CRUZ
Case Contact: Organization POA FOR ANN BABICH
Case Contact: Address: Line1 1230 STONE CT
Case Contact: Address: Line2 Not reported
Case Contact: Address: Line3 Not reported
Case Contact City,St,Zip: HARCO ISLAND, FL 34145

NJEMS:

Site Id: 355083
Municipality: NORTH BERGEN TWP
Municipality Name From Spatial Overlay: NORTH BERGEN TWP
GNIS Civil Code For Municipality: 882223
Municipal Code (NJ-1040): 0908
X Coord: 629678
Y Coord: 715698
Coord System: NJ STATE PLANE (NAD83) - USFEET
Coord Type: Approx. Addr. Match
Coord Origin: DEP-GIS
State Standard Numeric Code From Spatial Overlay: 0908
Unique Feature Number For Municipality From Spatial Overlay: Not reported
Eleven Digit Hydrologic Unit Code From Spatial Overlay: 02030101170
Fourteen Digit Hydrologic Unit Code From Spatial Overlay: 02030101170010
Watershed Management Area Number From Spatial Overlay: 05
Watershed Management Area Name From Spatial Overlay: Hackensack, Hudson, and Pascack
Water Region Code From Spatial Overlay: 1
Water Region Name From Spatial Overlay: Northeast
Sub Watershed Name From Overlay: Hudson River
Watershed Name From Spatial Overlay: Hudson River

Map ID
Direction
Distance
Elevation

MAP FINDINGS

Site

Database(s)

EDR ID Number
EPA ID Number

R64
SSW
1/4-1/2
0.328 mi.
1731 ft.
Site 1 of 4 in cluster R

NJ BROWNFIELDS
S108973509
N/A

Relative:
Lower

BROWNFIELDS:

Actual:
13 ft.

Price: Not reported
Assessed Value: Not reported
Property Size: Unknown
Annual Taxes: Not reported
Representative Address: Not reported
Representative City/State/Zip: Not reported
Submitter Name: Not reported
Submitter Address1: Not reported
Submitter Address2: Not reported
Submitter City: Not reported
Submitte rState: Not reported
Submitter Zip: Not reported
Submitter Email: Not reported
Submitter Phone: Not reported
Transaction Type: Not reported
Transfer Type: Not reported
Site Number: 7273
X Coordinate: 631027
Y Coordinate: 713811
Coord: 631027:713811
AutoID: 6117
Ownership Type: unknown
Ownership: DEP Case
PStatus: DEP Case
PI Number: 135642
CSL ID Number: Not reported
Owner Name: Not reported
Owner Address + Owner Street: Not reported
Owner City: Not reported
Owner State: Not reported
Owner Zip Code: Not reported
Owner County: Not reported
Owner Phone: 9999999999
Owner Fax: 9999999999
Owner Email: Not reported
Owner Organization: Not reported
Authorized Representative: Not reported
Auth Rep Relation to Owner: Not reported
Municipal Contact Name: Not reported
Municipal Contact Street: Not reported
Municipal Contact City: Not reported
Municipal Contact State: Not reported
Municipal Contact Zip Code: Not reported
Municipal Contact Phone: 9999999999
Municipal Contact Fax: 9999999999
Municipal Contact Email: Not reported
Department: Not reported
Municipal Contact Title: Not reported
Contact Relation to Owner: Not reported
Current Zoning: Not reported
Proposed Zoning: Not reported
Copy of Title Insurance: Not reported

Map ID
Direction
Distance
Elevation

MAP FINDINGS

Site

Database(s)

EDR ID Number
EPA ID Number

TRANSCONTINENTAL GAS PIPELINE VALVE J 249 (Continued)

S108973509

Municode:	0908
Block:	Not reported
Lot:	Not reported
Development Plan Completed:	Unknown
Market Study Completed:	Unknown
Current Activity:	Not reported
Current Operations:	Not reported
Prior Operations:	Not reported
Deed Restrictions:	Unknown
Easements:	Unknown
Buildings:	Not reported
Condition of Buildings:	Not reported
Square Footage:	Not reported
Total Buildable Space:	Not reported
Lease Price:	Not reported
Tax Certificate:	Unknown
Tax Lien:	Unknown
Other Liens/Judgements:	No
Traffic Study:	Unknown
Road Access:	Not reported
Waterfront Access:	Unknown
Airport Access:	Unknown
Public Transportation Access:	Unknown
Major Highway Name:	Not reported
Major Highway Interchange:	Not reported
Major Highway Miles Away:	Not reported
Local Highway Name:	Not reported
Local Highway Interchange:	Not reported
Local Highway Miles Away:	Not reported
Rail Type:	Not reported
Rail Name:	Not reported
Rail Station:	Not reported
Rail Miles Away:	Not reported
Public Water:	Unknown
Electric:	Unknown
Gas:	Unknown
Public Sewer:	Unknown
Telephone:	Unknown
Cable:	Unknown
Fiber Optics:	Unknown
Wetlands:	No
Sensitive Ecosystems/Habitats:	No
Endangered Species:	No
Historic/Archeological Site:	No
100 Year Flood Plain:	No
500 Year Flood Plain:	No
Environmental Report Copies:	Yes
List Containing Site:	Not reported
Preliminary Assessment:	No
Site Investigation:	No
Remedial Investigation:	No
Remedial Action Workplan:	No
Voluntary Cleanup Program:	Yes
Environmental Litigation:	No
Remediation In Progress:	Yes
Remediation Estimated Complete Date:	Not reported
Regulatory sign-off:	No

Map ID
Direction
Distance
Elevation

MAP FINDINGS

Site

Database(s)

EDR ID Number
EPA ID Number

TRANSCONTINENTAL GAS PIPELINE VALVE J 249 (Continued)

S108973509

Regulatory Sign-Off Description:	Not reported
Other Incentives:	No
Low Interest Rates:	No
HDSRF Grants:	No
TIF:	No
HDSRF Loans:	No
USA Loans:	No
USA Grants:	No
Designated Redevelopment Area:	No
Environmental Opportunity Zone:	No
Tax Rebate or Abatement:	No
Empowerment Zone (Federal):	No
Urban Coordinating Council Neighborhood:	No
Enterprise Community (Federal):	No
Urban Enterprise Zone:	No
Additional Comments:	1) Assigned to Program,1/2/2002 2) C3: Multi-Phased RA - Unknown or Uncontrolled Discharge to Soil or GW established 1/2/2002
County_int_FK:	9
Municipality_int_FK:	254
Planning Area Designation:	Planning Area 1
Authorized Representative Email:	Not reported
Authorized Representative Phone:	9999999999
General Comments:	Not reported

S65
NNE
1/4-1/2
0.329 mi.
1739 ft.

UNILEVER RESEARCH U S
45 RIVER ROAD
EDGEWATER, NJ
Site 1 of 3 in cluster S

NJ HIST LF **S101991929**
N/A

Relative:
Lower

HIST LF:
Facility ID: 0213001149
Facility Type: MEDICAL WASTE
Authorized Waste: Not reported
Facility Status: CLOSED
Contact Name: UNILEVER RESEARCH U S
Contact Address: 45 RIVER ROAD
Contact City,St,Zip: EDGEWATER, NJ 07020
Contact Phone: 2019437100

Actual:
13 ft.

Map ID
Direction
Distance
Elevation

MAP FINDINGS

EDR ID Number
EPA ID Number

S66
NNE
1/4-1/2
0.329 mi.
1739 ft.

I.PARK EDGEWATER, LLC
45 RIVER ROAD
EDGEWATER, NJ 07020

Site 2 of 3 in cluster S

Relative:
Lower

Actual:
13 ft.

RCRA-TSDF
CORRACTS
RCRA-LQG
FTTS
HIST FTTS
NJ SHWS
NJ HIST HWS
NJ HIST LUST
NJ MANIFEST
NY MANIFEST
NJ Release
NJ SPILLS
NJ VCP
NJ BROWNFIELDS
NJ NPDES
NJ NJEMS
NJ Financial Assurance
2020 COR ACTION

1000281910
NJD001495753

RCRA-TSDF:

Date form received by agency: 07/09/2010
Facility name: I.PARK EDGEWATER, LLC
Facility address: 45 RIVER ROAD
EDGEWATER, NJ 07020
EPA ID: NJD001495753
Mailing address: WEST PUTNAM AVENUE
GREENWICH, CT 06830
Contact: CARL MONHEIT
Contact address: WEST PUTNAM AVENUE
GREENWICH, CT 06830
Contact country: US
Contact telephone: (203) -91-2-75
Contact email: CMONHEIT@NATIONALRESOURCES.COM
EPA Region: 02
Land type: Private
Classification: TSDF
Description: Handler is engaged in the treatment, storage or disposal of hazardous waste
Classification: Large Quantity Generator
Description: Handler: generates 1,000 kg or more of hazardous waste during any calendar month; or generates more than 1 kg of acutely hazardous waste during any calendar month; or generates more than 100 kg of any residue or contaminated soil, waste or other debris resulting from the cleanup of a spill, into or on any land or water, of acutely hazardous waste during any calendar month; or generates 1 kg or less of acutely hazardous waste during any calendar month, and accumulates more than 1 kg of acutely hazardous waste at any time; or generates 100 kg or less of any residue or contaminated soil, waste or other debris resulting from the cleanup of a spill, into or on any land or water, of acutely hazardous waste during any calendar month, and accumulates more than 100 kg of that material at any time

Owner/Operator Summary:

Owner/operator name: I.PARK EDGEWATER, LLC
Owner/operator address: Not reported
Not reported
Owner/operator country: US
Owner/operator telephone: Not reported
Legal status: Private

Map ID
Direction
Distance
Elevation

MAP FINDINGS

Site

Database(s)

EDR ID Number
EPA ID Number

I.PARK EDGEWATER, LLC (Continued)

1000281910

Owner/Operator Type: Operator
Owner/Op start date: 08/30/2004
Owner/Op end date: Not reported

Owner/operator name: I.PARK EDGEWATER, LLC
Owner/operator address: WEST PUTNAM AVENUE
GREENWICH, CT 06830

Owner/operator country: US
Owner/operator telephone: Not reported
Legal status: Private
Owner/Operator Type: Owner
Owner/Op start date: 08/30/2004
Owner/Op end date: Not reported

Owner/operator name: UNILEVER RESEARCH US
Owner/operator address: 45 RIVER RD
EDGEWATER, NJ 07020

Owner/operator country: Not reported
Owner/operator telephone: (201) 943-7100
Legal status: Private
Owner/Operator Type: Operator
Owner/Op start date: Not reported
Owner/Op end date: Not reported

Owner/operator name: LEVER BROTHERS CO
Owner/operator address: 45 RIVER RD
EDGEWATER, NJ 07020

Owner/operator country: Not reported
Owner/operator telephone: (201) 943-7100
Legal status: Private
Owner/Operator Type: Owner
Owner/Op start date: Not reported
Owner/Op end date: Not reported

Owner/operator name: UNILEVER RESEARCH US
Owner/operator address: 45 RIVER RD
EDGEWATER, NJ 07020

Owner/operator country: Not reported
Owner/operator telephone: (201) 943-7100
Legal status: Private
Owner/Operator Type: Owner
Owner/Op start date: Not reported
Owner/Op end date: Not reported

Owner/operator name: LEVER BROTHERS COMPANY
Owner/operator address: 45 RIVER ROAD
OPERCITY, NJ 99999

Owner/operator country: Not reported
Owner/operator telephone: (201) 943-7100
Legal status: Private
Owner/Operator Type: Operator
Owner/Op start date: Not reported
Owner/Op end date: Not reported

Handler Activities Summary:

U.S. importer of hazardous waste: No
Mixed waste (haz. and radioactive): No

Map ID
Direction
Distance
Elevation

MAP FINDINGS

Site

Database(s)

EDR ID Number
EPA ID Number

I.PARK EDGEWATER, LLC (Continued)

1000281910

Recycler of hazardous waste: No
Transporter of hazardous waste: No
Treater, storer or disposer of HW: No
Underground injection activity: No
On-site burner exemption: No
Furnace exemption: No
Used oil fuel burner: No
Used oil processor: No
User oil refiner: No
Used oil fuel marketer to burner: No
Used oil Specification marketer: No
Used oil transfer facility: No
Used oil transporter: No

Historical Generators:

Date form received by agency: 08/04/2009

Site name: I.PARK EDGEWATER LLC

Classification: Large Quantity Generator

Date form received by agency: 01/01/2007

Site name: UNILEVER RESEARCH & DEVELOPMENT

Classification: Large Quantity Generator

Date form received by agency: 02/21/2006

Site name: UNILEVER RESEARCH & DEVELOPMENT

Classification: Large Quantity Generator

Date form received by agency: 02/20/2006

Site name: UNILEVER RESEARCH & DEVELOPMENT

Classification: Large Quantity Generator

Date form received by agency: 02/12/2004

Site name: UNILEVER R&D - EDGEWATER

Classification: Large Quantity Generator

Date form received by agency: 07/23/2003

Site name: UNILEVER RESEARCH & DEVELOPMENT

Classification: Large Quantity Generator

Date form received by agency: 02/07/2002

Site name: UNILEVER RESEARCH US

Classification: Large Quantity Generator

Date form received by agency: 03/29/2001

Site name: UNILEVER RESEARCH US

Classification: Large Quantity Generator

Date form received by agency: 03/23/1998

Site name: UNILEVER RESEARCH U.S.

Classification: Large Quantity Generator

Date form received by agency: 04/01/1996

Site name: UNILEVER RESEARCH U.S.

Classification: Large Quantity Generator

Date form received by agency: 02/21/1994

Site name: UNILEVER RESEARCH U.S.

Map ID
Direction
Distance
Elevation

MAP FINDINGS

Site

Database(s)

EDR ID Number
EPA ID Number

I.PARK EDGEWATER, LLC (Continued)

1000281910

Classification: Large Quantity Generator

Date form received by agency: 12/05/1991

Site name: UNILEVER RESEARCH US

Classification: Not a generator, verified

Date form received by agency: 03/25/1991

Site name: UNILEVER RESEARCH U.S.

Classification: Large Quantity Generator

Date form received by agency: 05/01/1990

Site name: UNILEVER RESEARCH US INC

Classification: Large Quantity Generator

Date form received by agency: 08/18/1980

Site name: UNILEVER RESEARCH US

Classification: Large Quantity Generator

Hazardous Waste Summary:

Waste code: D001

Waste name: IGNITABLE HAZARDOUS WASTES ARE THOSE WASTES WHICH HAVE A FLASHPOINT OF LESS THAN 140 DEGREES FAHRENHEIT AS DETERMINED BY A PENSKEY-MARTENS CLOSED CUP FLASH POINT TESTER. ANOTHER METHOD OF DETERMINING THE FLASH POINT OF A WASTE IS TO REVIEW THE MATERIAL SAFETY DATA SHEET, WHICH CAN BE OBTAINED FROM THE MANUFACTURER OR DISTRIBUTOR OF THE MATERIAL. LACQUER THINNER IS AN EXAMPLE OF A COMMONLY USED SOLVENT WHICH WOULD BE CONSIDERED AS IGNITABLE HAZARDOUS WASTE.

Waste code: D002

Waste name: A WASTE WHICH HAS A PH OF LESS THAN 2 OR GREATER THAN 12.5 IS CONSIDERED TO BE A CORROSIVE HAZARDOUS WASTE. SODIUM HYDROXIDE, A CAUSTIC SOLUTION WITH A HIGH PH, IS OFTEN USED BY INDUSTRIES TO CLEAN OR DEGREASE PARTS. HYDROCHLORIC ACID, A SOLUTION WITH A LOW PH, IS USED BY MANY INDUSTRIES TO CLEAN METAL PARTS PRIOR TO PAINTING. WHEN THESE CAUSTIC OR ACID SOLUTIONS BECOME CONTAMINATED AND MUST BE DISPOSED, THE WASTE WOULD BE A CORROSIVE HAZARDOUS WASTE.

Waste code: D003

Waste name: A MATERIAL IS CONSIDERED TO BE A REACTIVE HAZARDOUS WASTE IF IT IS NORMALLY UNSTABLE, REACTS VIOLENTLY WITH WATER, GENERATES TOXIC GASES WHEN EXPOSED TO WATER OR CORROSIVE MATERIALS, OR IF IT IS CAPABLE OF DETONATION OR EXPLOSION WHEN EXPOSED TO HEAT OR A FLAME. ONE EXAMPLE OF SUCH WASTE WOULD BY WASTE GUNPOWDER.

Waste code: D004

Waste name: ARSENIC

Waste code: F002

Waste name: THE FOLLOWING SPENT HALOGENATED SOLVENTS: TETRACHLOROETHYLENE, METHYLENE CHLORIDE, TRICHLOROETHYLENE, 1,1,1-TRICHLOROETHANE, CHLOROBENZENE, 1,1,2-TRICHLORO-1,2,2-TRIFLUOROETHANE, ORTHO-DICHLOROBENZENE, TRICHLOROFLUOROMETHANE, AND 1,1,2-TRICHLOROETHANE; ALL SPENT SOLVENT MIXTURES/BLENDS CONTAINING, BEFORE USE, A TOTAL OF TEN PERCENT OR MORE (BY VOLUME) OF ONE OR MORE OF THE ABOVE HALOGENATED SOLVENTS OR THOSE LISTED IN F001, F004, OR F005, AND STILL BOTTOMS FROM THE RECOVERY OF THESE SPENT SOLVENTS AND SPENT SOLVENT MIXTURES.

Map ID
Direction
Distance
Elevation

MAP FINDINGS

Site

Database(s)

EDR ID Number
EPA ID Number

I.PARK EDGEWATER, LLC (Continued)

1000281910

Waste code:	F003
Waste name:	THE FOLLOWING SPENT NON-HALOGENATED SOLVENTS: XYLENE, ACETONE, ETHYL ACETATE, ETHYL BENZENE, ETHYL ETHER, METHYL ISOBUTYL KETONE, N-BUTYL ALCOHOL, CYCLOHEXANONE, AND METHANOL; ALL SPENT SOLVENT MIXTURES/BLENDS CONTAINING, BEFORE USE, ONLY THE ABOVE SPENT NON-HALOGENATED SOLVENTS; AND ALL SPENT SOLVENT MIXTURES/BLENDS CONTAINING, BEFORE USE, ONE OR MORE OF THE ABOVE NON-HALOGENATED SOLVENTS, AND, A TOTAL OF TEN PERCENT OR MORE (BY VOLUME) OF ONE OR MORE OF THOSE SOLVENTS LISTED IN F001, F002, F004, AND F005, AND STILL BOTTOMS FROM THE RECOVERY OF THESE SPENT SOLVENTS AND SPENT SOLVENT MIXTURES.
Waste code:	D008
Waste name:	LEAD
Waste code:	D000
Waste name:	Not Defined
Waste code:	D001
Waste name:	IGNITABLE HAZARDOUS WASTES ARE THOSE WASTES WHICH HAVE A FLASHPOINT OF LESS THAN 140 DEGREES FAHRENHEIT AS DETERMINED BY A PENSKEY-MARTENS CLOSED CUP FLASH POINT TESTER. ANOTHER METHOD OF DETERMINING THE FLASH POINT OF A WASTE IS TO REVIEW THE MATERIAL SAFETY DATA SHEET, WHICH CAN BE OBTAINED FROM THE MANUFACTURER OR DISTRIBUTOR OF THE MATERIAL. LACQUER THINNER IS AN EXAMPLE OF A COMMONLY USED SOLVENT WHICH WOULD BE CONSIDERED AS IGNITABLE HAZARDOUS WASTE.
Waste code:	D002
Waste name:	A WASTE WHICH HAS A PH OF LESS THAN 2 OR GREATER THAN 12.5 IS CONSIDERED TO BE A CORROSIVE HAZARDOUS WASTE. SODIUM HYDROXIDE, A CAUSTIC SOLUTION WITH A HIGH PH, IS OFTEN USED BY INDUSTRIES TO CLEAN OR DEGREASE PARTS. HYDROCHLORIC ACID, A SOLUTION WITH A LOW PH, IS USED BY MANY INDUSTRIES TO CLEAN METAL PARTS PRIOR TO PAINTING. WHEN THESE CAUSTIC OR ACID SOLUTIONS BECOME CONTAMINATED AND MUST BE DISPOSED, THE WASTE WOULD BE A CORROSIVE HAZARDOUS WASTE.
Waste code:	D003
Waste name:	A MATERIAL IS CONSIDERED TO BE A REACTIVE HAZARDOUS WASTE IF IT IS NORMALLY UNSTABLE, REACTS VIOLENTLY WITH WATER, GENERATES TOXIC GASES WHEN EXPOSED TO WATER OR CORROSIVE MATERIALS, OR IF IT IS CAPABLE OF DETONATION OR EXPLOSION WHEN EXPOSED TO HEAT OR A FLAME. ONE EXAMPLE OF SUCH WASTE WOULD BY WASTE GUNPOWDER.
Waste code:	D004
Waste name:	ARSENIC
Waste code:	F002
Waste name:	THE FOLLOWING SPENT HALOGENATED SOLVENTS: TETRACHLOROETHYLENE, METHYLENE CHLORIDE, TRICHLOROETHYLENE, 1,1,1-TRICHLOROETHANE, CHLOROBENZENE, 1,1,2-TRICHLORO-1,2,2-TRIFLUOROETHANE, ORTHO-DICHLOROBENZENE, TRICHLOROFLUOROMETHANE, AND 1,1,2-TRICHLOROETHANE; ALL SPENT SOLVENT MIXTURES/BLENDS CONTAINING, BEFORE USE, A TOTAL OF TEN PERCENT OR MORE (BY VOLUME) OF ONE OR MORE OF THE ABOVE HALOGENATED SOLVENTS OR THOSE LISTED IN F001, F004, OR F005, AND STILL BOTTOMS FROM THE RECOVERY OF THESE SPENT SOLVENTS AND SPENT SOLVENT MIXTURES.

Map ID
Direction
Distance
Elevation

MAP FINDINGS

Site

Database(s)

EDR ID Number
EPA ID Number

I.PARK EDGEWATER, LLC (Continued)

1000281910

Waste code:	F003
Waste name:	THE FOLLOWING SPENT NON-HALOGENATED SOLVENTS: XYLENE, ACETONE, ETHYL ACETATE, ETHYL BENZENE, ETHYL ETHER, METHYL ISOBUTYL KETONE, N-BUTYL ALCOHOL, CYCLOHEXANONE, AND METHANOL; ALL SPENT SOLVENT MIXTURES/BLENDS CONTAINING, BEFORE USE, ONLY THE ABOVE SPENT NON-HALOGENATED SOLVENTS; AND ALL SPENT SOLVENT MIXTURES/BLENDS CONTAINING, BEFORE USE, ONE OR MORE OF THE ABOVE NON-HALOGENATED SOLVENTS, AND, A TOTAL OF TEN PERCENT OR MORE (BY VOLUME) OF ONE OR MORE OF THOSE SOLVENTS LISTED IN F001, F002, F004, AND F005, AND STILL BOTTOMS FROM THE RECOVERY OF THESE SPENT SOLVENTS AND SPENT SOLVENT MIXTURES.
Waste code:	F005
Waste name:	THE FOLLOWING SPENT NON-HALOGENATED SOLVENTS: TOLUENE, METHYL ETHYL KETONE, CARBON DISULFIDE, ISOBUTANOL, PYRIDINE, BENZENE, 2-ETHOXYETHANOL, AND 2-NITROPROPANE; ALL SPENT SOLVENT MIXTURES/BLENDS CONTAINING, BEFORE USE, A TOTAL OF TEN PERCENT OR MORE (BY VOLUME) OF ONE OR MORE OF THE ABOVE NON-HALOGENATED SOLVENTS OR THOSE SOLVENTS LISTED IN F001, F002, OR F004; AND STILL BOTTOMS FROM THE RECOVERY OF THESE SPENT SOLVENTS AND SPENT SOLVENT MIXTURES.
Waste code:	P005
Waste name:	ALLYL ALCOHOL
Waste code:	P009
Waste name:	AMMONIUM PICRATE (R)
Waste code:	P012
Waste name:	ARSENIC OXIDE AS2O3
Waste code:	P018
Waste name:	BRUCINE
Waste code:	P022
Waste name:	CARBON DISULFIDE
Waste code:	P030
Waste name:	CYANIDES (SOLUBLE CYANIDE SALTS), NOT OTHERWISE SPECIFIED
Waste code:	P049
Waste name:	DITHIOBIURET
Waste code:	P098
Waste name:	POTASSIUM CYANIDE
Waste code:	P105
Waste name:	SODIUM AZIDE
Waste code:	P106
Waste name:	SODIUM CYANIDE
Waste code:	U002
Waste name:	ACETONE (I)
Waste code:	U006
Waste name:	ACETYL CHLORIDE (C,R,T)

Map ID
Direction
Distance
Elevation

MAP FINDINGS

Site

Database(s)

EDR ID Number
EPA ID Number

I.PARK EDGEWATER, LLC (Continued)

1000281910

Waste code:	U019
Waste name:	BENZENE (I,T)
Waste code:	U028
Waste name:	1,2-BENZENEDICARBOXYLIC ACID, BIS(2-ETHYLHEXYL) ESTER
Waste code:	U031
Waste name:	1-BUTANOL (I)
Waste code:	U044
Waste name:	CHLOROFORM
Waste code:	U053
Waste name:	2-BUTENAL
Waste code:	U075
Waste name:	DICHLORODIFLUOROMETHANE
Waste code:	U108
Waste name:	1,4-DIETHYLENEOXIDE
Waste code:	U112
Waste name:	ACETIC ACID ETHYL ESTER (I)
Waste code:	U115
Waste name:	ETHYLENE OXIDE (I,T)
Waste code:	U117
Waste name:	ETHANE, 1,1'-OXYBIS-(I)
Waste code:	U121
Waste name:	METHANE, TRICHLOROFLUORO-
Waste code:	U122
Waste name:	FORMALDEHYDE
Waste code:	U132
Waste name:	HEXACHLOROPHENE
Waste code:	U134
Waste name:	HYDROFLUORIC ACID (C,T)
Waste code:	U135
Waste name:	HYDROGEN SULFIDE
Waste code:	U140
Waste name:	ISOBUTYL ALCOHOL (I,T)
Waste code:	U144
Waste name:	ACETIC ACID, LEAD(2+) SALT
Waste code:	U145
Waste name:	LEAD PHOSPHATE
Waste code:	U146
Waste name:	LEAD, BIS(ACETATO-O)TETRAHYDROXYTRI-

Map ID
Direction
Distance
Elevation

MAP FINDINGS

Site

Database(s)

EDR ID Number
EPA ID Number

I.PARK EDGEWATER, LLC (Continued)

1000281910

Waste code:	U147
Waste name:	2,5-FURANDIONE
Waste code:	U151
Waste name:	MERCURY
Waste code:	U154
Waste name:	METHANOL (I)
Waste code:	D001
Waste name:	IGNITABLE HAZARDOUS WASTES ARE THOSE WASTES WHICH HAVE A FLASHPOINT OF LESS THAN 140 DEGREES FAHRENHEIT AS DETERMINED BY A PENSKEY-MARTENS CLOSED CUP FLASH POINT TESTER. ANOTHER METHOD OF DETERMINING THE FLASH POINT OF A WASTE IS TO REVIEW THE MATERIAL SAFETY DATA SHEET, WHICH CAN BE OBTAINED FROM THE MANUFACTURER OR DISTRIBUTOR OF THE MATERIAL. LACQUER THINNER IS AN EXAMPLE OF A COMMONLY USED SOLVENT WHICH WOULD BE CONSIDERED AS IGNITABLE HAZARDOUS WASTE.
Waste code:	D002
Waste name:	A WASTE WHICH HAS A PH OF LESS THAN 2 OR GREATER THAN 12.5 IS CONSIDERED TO BE A CORROSIVE HAZARDOUS WASTE. SODIUM HYDROXIDE, A CAUSTIC SOLUTION WITH A HIGH PH, IS OFTEN USED BY INDUSTRIES TO CLEAN OR DEGREASE PARTS. HYDROCHLORIC ACID, A SOLUTION WITH A LOW PH, IS USED BY MANY INDUSTRIES TO CLEAN METAL PARTS PRIOR TO PAINTING. WHEN THESE CAUSTIC OR ACID SOLUTIONS BECOME CONTAMINATED AND MUST BE DISPOSED, THE WASTE WOULD BE A CORROSIVE HAZARDOUS WASTE.
Waste code:	D003
Waste name:	A MATERIAL IS CONSIDERED TO BE A REACTIVE HAZARDOUS WASTE IF IT IS NORMALLY UNSTABLE, REACTS VIOLENTLY WITH WATER, GENERATES TOXIC GASES WHEN EXPOSED TO WATER OR CORROSIVE MATERIALS, OR IF IT IS CAPABLE OF DETONATION OR EXPLOSION WHEN EXPOSED TO HEAT OR A FLAME. ONE EXAMPLE OF SUCH WASTE WOULD BE WASTE GUNPOWDER.
Waste code:	D004
Waste name:	ARSENIC
Waste code:	D005
Waste name:	BARIUM
Waste code:	D006
Waste name:	CADMIUM
Waste code:	D007
Waste name:	CHROMIUM
Waste code:	D008
Waste name:	LEAD
Waste code:	D009
Waste name:	MERCURY
Waste code:	D010
Waste name:	SELENIUM
Waste code:	D011
Waste name:	SILVER

Map ID
Direction
Distance
Elevation

MAP FINDINGS

Site

Database(s)

EDR ID Number
EPA ID Number

I.PARK EDGEWATER, LLC (Continued)

1000281910

Waste code:	D012
Waste name:	ENDRIN
Waste code:	D013
Waste name:	LINDANE
Waste code:	D014
Waste name:	METHOXYCHLOR
Waste code:	D015
Waste name:	TOXAPHENE
Waste code:	D016
Waste name:	2,4-D
Waste code:	D017
Waste name:	2,4,5-TP (SILVEX)
Waste code:	D018
Waste name:	BENZENE
Waste code:	D019
Waste name:	CARBON TETRACHLORIDE
Waste code:	D020
Waste name:	CHLORDANE
Waste code:	D021
Waste name:	CHLOROBENZENE
Waste code:	D022
Waste name:	CHLOROFORM
Waste code:	D023
Waste name:	O-CRESOL
Waste code:	D024
Waste name:	M-CRESOL
Waste code:	D025
Waste name:	P-CRESOL
Waste code:	D026
Waste name:	CRESOL
Waste code:	D027
Waste name:	1,4-DICHLOROBENZENE
Waste code:	D028
Waste name:	1,2-DICHLOROETHANE
Waste code:	D029
Waste name:	1,1-DICHLOROETHYLENE
Waste code:	D030
Waste name:	2,4-DINITROTOLUENE

Map ID
Direction
Distance
Elevation

MAP FINDINGS

Site

Database(s)

EDR ID Number
EPA ID Number

I.PARK EDGEWATER, LLC (Continued)

1000281910

Waste code:	D031
Waste name:	HEPTACHLOR (AND ITS EPOXIDE).
Waste code:	D032
Waste name:	HEXACHLOROBENZENE
Waste code:	D033
Waste name:	HEXACHLOROBUTADIENE
Waste code:	D034
Waste name:	HEXACHLOROETHANE
Waste code:	D035
Waste name:	METHYL ETHYL KETONE
Waste code:	D036
Waste name:	NITROBENZENE
Waste code:	D037
Waste name:	PENTRACHLOROPHENOL
Waste code:	D038
Waste name:	PYRIDINE
Waste code:	D039
Waste name:	TETRACHLOROETHYLENE
Waste code:	D040
Waste name:	TRICHLOROETHYLENE
Waste code:	D041
Waste name:	2,4,5-TRICHLOROPHENOL
Waste code:	D042
Waste name:	2,4,6-TRICHLOROPHENOL
Waste code:	D043
Waste name:	VINYL CHLORIDE
Waste code:	D092
Waste name:	D092
Waste code:	F002
Waste name:	THE FOLLOWING SPENT HALOGENATED SOLVENTS: TETRACHLOROETHYLENE, METHYLENE CHLORIDE, TRICHLOROETHYLENE, 1,1,1-TRICHLOROETHANE, CHLOROBENZENE, 1,1,2-TRICHLORO-1,2,2-TRIFLUOROETHANE, ORTHO-DICHLOROBENZENE, TRICHLOROFLUOROMETHANE, AND 1,1,2-TRICHLOROETHANE; ALL SPENT SOLVENT MIXTURES/BLENDS CONTAINING, BEFORE USE, A TOTAL OF TEN PERCENT OR MORE (BY VOLUME) OF ONE OR MORE OF THE ABOVE HALOGENATED SOLVENTS OR THOSE LISTED IN F001, F004, OR F005, AND STILL BOTTOMS FROM THE RECOVERY OF THESE SPENT SOLVENTS AND SPENT SOLVENT MIXTURES.
Waste code:	F003
Waste name:	THE FOLLOWING SPENT NON-HALOGENATED SOLVENTS: XYLENE, ACETONE, ETHYL ACETATE, ETHYL BENZENE, ETHYL ETHER, METHYL ISOBUTYL KETONE, N-BUTYL ALCOHOL, CYCLOHEXANONE, AND METHANOL; ALL SPENT SOLVENT

Map ID
Direction
Distance
Elevation

MAP FINDINGS

Site

Database(s)

EDR ID Number
EPA ID Number

I.PARK EDGEWATER, LLC (Continued)

1000281910

MIXTURES/BLENDS CONTAINING, BEFORE USE, ONLY THE ABOVE SPENT NON-HALOGENATED SOLVENTS; AND ALL SPENT SOLVENT MIXTURES/BLENDS CONTAINING, BEFORE USE, ONE OR MORE OF THE ABOVE NON-HALOGENATED SOLVENTS, AND, A TOTAL OF TEN PERCENT OR MORE (BY VOLUME) OF ONE OR MORE OF THOSE SOLVENTS LISTED IN F001, F002, F004, AND F005, AND STILL BOTTOMS FROM THE RECOVERY OF THESE SPENT SOLVENTS AND SPENT SOLVENT MIXTURES.

Waste code: F004
Waste name:

THE FOLLOWING SPENT NON-HALOGENATED SOLVENTS: CRESOLS AND CRESYLIC ACID, AND NITROBENZENE; ALL SPENT SOLVENT MIXTURES/BLENDS CONTAINING, BEFORE USE, A TOTAL OF TEN PERCENT OR MORE (BY VOLUME) OF ONE OR MORE OF THE ABOVE NON-HALOGENATED SOLVENTS OR THOSE SOLVENTS LISTED IN F001, F002, AND F005; AND STILL BOTTOMS FROM THE RECOVERY OF THESE SPENT SOLVENTS AND SPENT SOLVENT MIXTURES.

Waste code: F005
Waste name:

THE FOLLOWING SPENT NON-HALOGENATED SOLVENTS: TOLUENE, METHYL ETHYL KETONE, CARBON DISULFIDE, ISOBUTANOL, PYRIDINE, BENZENE, 2-ETHOXYETHANOL, AND 2-NITROPROPANE; ALL SPENT SOLVENT MIXTURES/BLENDS CONTAINING, BEFORE USE, A TOTAL OF TEN PERCENT OR MORE (BY VOLUME) OF ONE OR MORE OF THE ABOVE NON-HALOGENATED SOLVENTS OR THOSE SOLVENTS LISTED IN F001, F002, OR F004; AND STILL BOTTOMS FROM THE RECOVERY OF THESE SPENT SOLVENTS AND SPENT SOLVENT MIXTURES.

Waste code: F027
Waste name:

DISCARDED UNUSED FORMULATIONS CONTAINING TRI-, TETRA-, OR PENTACHLOROPHENOL OR DISCARDED UNUSED FORMULATIONS CONTAINING COMPOUNDS DERIVED FROM THESE CHLOROPHENOLS. (THIS LISTING DOES NOT INCLUDE FORMULATIONS CONTAINING HEXACHLOROPHENE SYTHESIZED FROM PREPURIFIED 2,4,5-TRICHLOROPHENOL AS THE SOLE COMPONENT).

Waste code: P001
Waste name:

2H-1-BENZOPYRAN-2-ONE, 4-HYDROXY-3-(3-OXO-1-PHENYLBUTYL)-, & SALTS, WHEN PRESENT AT CONCENTRATIONS GREATER THAN 0.3%

Waste code: P002
Waste name:

ACETAMIDE, N-(AMINOTHIOXOMETHYL)-

Waste code: P003
Waste name:

ACROLEIN

Waste code: P004
Waste name:

ALDRIN

Waste code: P005
Waste name:

ALLYL ALCOHOL

Waste code: P006
Waste name:

ALUMINUM PHOSPHIDE (R,T)

Waste code: P007
Waste name:

5-(AMINOMETHYL)-3-ISOXAZOLOL

Waste code: P008
Waste name:

4-AMINOPYRIDINE

Map ID
Direction
Distance
Elevation

MAP FINDINGS

Site

Database(s)

EDR ID Number
EPA ID Number

I.PARK EDGEWATER, LLC (Continued)

1000281910

Waste code:	P009
Waste name:	AMMONIUM PICRATE (R)
Waste code:	P010
Waste name:	ARSENIC ACID H3ASO4
Waste code:	P011
Waste name:	ARSENIC OXIDE AS2O3
Waste code:	P012
Waste name:	ARSENIC OXIDE AS2O3
Waste code:	P013
Waste name:	BARIUM CYANIDE
Waste code:	P014
Waste name:	BENZENETHIOL
Waste code:	P015
Waste name:	BERYLLIUM
Waste code:	P016
Waste name:	DICHLOROMETHYL ETHER
Waste code:	P017
Waste name:	BROMOACETONE
Waste code:	P018
Waste name:	BRUCINE
Waste code:	P019
Waste name:	Not Defined
Waste code:	P020
Waste name:	DINOSEB
Waste code:	P021
Waste name:	CALCIUM CYANIDE
Waste code:	P022
Waste name:	CARBON DISULFIDE
Waste code:	P023
Waste name:	ACETALDEHYDE, CHLORO-
Waste code:	P024
Waste name:	BENZENAMINE, 4-CHLORO-
Waste code:	P025
Waste name:	Not Defined
Waste code:	P026
Waste name:	1-(O-CHLOROPHENYL)THIOUREA
Waste code:	P027
Waste name:	3-CHLOROPROPIONITRILE

Map ID
Direction
Distance
Elevation

MAP FINDINGS

Site

Database(s)

EDR ID Number
EPA ID Number

I.PARK EDGEWATER, LLC (Continued)

1000281910

Waste code:	P028
Waste name:	BENZENE, (CHLOROMETHYL)-
Waste code:	P029
Waste name:	COPPER CYANIDE
Waste code:	P030
Waste name:	CYANIDES (SOLUBLE CYANIDE SALTS), NOT OTHERWISE SPECIFIED
Waste code:	P031
Waste name:	CYANOGEN
Waste code:	P032
Waste name:	Not Defined
Waste code:	P033
Waste name:	CYANOGEN CHLORIDE
Waste code:	P034
Waste name:	2-CYCLOHEXYL-4,6-DINITROPHENOL
Waste code:	P035
Waste name:	Not Defined
Waste code:	P036
Waste name:	ARSONOUS DICHLORIDE, PHENYL-
Waste code:	P037
Waste name:	DIELDRIN
Waste code:	P038
Waste name:	ARSINE, DIETHYL-
Waste code:	P039
Waste name:	DISULFOTON
Waste code:	P040
Waste name:	O,O-DIETHY: O-PYRAZINYL PHOSPHOROTHIOATE
Waste code:	P041
Waste name:	DIETHYL-P-NITROPHENYL PHOSPHATE
Waste code:	P042
Waste name:	1,2-BENZENEDIOL, 4-[1-HYDROXY-2-(METHYLAMINO)ETHYL]-, (R)-
Waste code:	P043
Waste name:	DIISOPROPYTFLUOROPHOSPHATE (DFP)
Waste code:	P044
Waste name:	DIMETHOATE
Waste code:	P045
Waste name:	2-BUTANONE, 3,3-DIMETHYL-1-(METHYLTHIO)-, O-[METHYLAMINO)CARBONYL] OXIME
Waste code:	P046
Waste name:	BENZENEETHANAMINE, ALPHA,ALPHA-DIMETHYL-

Map ID
Direction
Distance
Elevation

MAP FINDINGS

Site

Database(s)

EDR ID Number
EPA ID Number

I.PARK EDGEWATER, LLC (Continued)

1000281910

Waste code:	P047
Waste name:	4,6-DINITRO-O-CRESOL, & SALTS
Waste code:	P048
Waste name:	2,4-DINITROPHENOL
Waste code:	P049
Waste name:	DITHIOBIURET
Waste code:	P050
Waste name:	ENDOSULFAN
Waste code:	P051
Waste name:	2,7:3,6-DIMETHANONAPHTH [2,3-B]OXIRENE, 3,4,5,6,9,9-HEXACHLORO-1A,2,2A,3,6,6A,7,7A-OCTAHYDRO-, (1AALPHA,2BETA,2ABETA,3ALPHA,6ALPHA,6ABETA,7BETA, 7AALPHA)-, & METABOLITES
Waste code:	P052
Waste name:	Not Defined
Waste code:	P053
Waste name:	Not Defined
Waste code:	P054
Waste name:	AZIRIDINE
Waste code:	P055
Waste name:	Not Defined
Waste code:	P056
Waste name:	FLUORINE
Waste code:	P057
Waste name:	ACETAMIDE, 2-FLUORO-
Waste code:	P058
Waste name:	ACETIC ACID, FLUORO-, SODIUM SALT
Waste code:	P059
Waste name:	HEPTACHLOR
Waste code:	P060
Waste name:	1,4,5,8-DIMETHANONAPHTHALENE, 1,2,3,4,10,10-HEXACHLORO-1,4,4A,5,8,8A-HEXAHYDRO-, (1ALPHA,4ALPHA,4ABETA,5BETA,8BETA,8ABETA)-
Waste code:	P061
Waste name:	Not Defined
Waste code:	P062
Waste name:	HEXAETHYL TETRAPHOSPHATE
Waste code:	P063
Waste name:	HYDROCYANIC ACID
Waste code:	P064

Map ID
Direction
Distance
Elevation

MAP FINDINGS

Site

Database(s)

EDR ID Number
EPA ID Number

I.PARK EDGEWATER, LLC (Continued)

1000281910

Waste name:	METHANE, ISOCYANATO-
Waste code:	P065
Waste name:	FULMINIC ACID, MERCURY(2+) SALT (R,T)
Waste code:	P066
Waste name:	ETHANIMIDOTHIOIC ACID, N-[[[(METHYLAMINO)CARBONYL]OXY]-, METHYL ESTER
Waste code:	P067
Waste name:	AZIRIDINE, 2-METHYL-
Waste code:	P068
Waste name:	HYDRAZINE, METHYL-
Waste code:	P069
Waste name:	2-METHYLLACTONITRILE
Waste code:	P070
Waste name:	ALDICARB
Waste code:	P071
Waste name:	METHYL PARATHION
Waste code:	P072
Waste name:	ALPHA-NAPHTHYLTHIOUREA
Waste code:	P073
Waste name:	NICKEL CARBONYL
Waste code:	P074
Waste name:	NICKEL CYANIDE
Waste code:	P075
Waste name:	NICOTINE, & SALTS
Waste code:	P076
Waste name:	NITRIC OXIDE
Waste code:	P077
Waste name:	BENZENAMINE, 4-NITRO-
Waste code:	P078
Waste name:	NITROGEN DIOXIDE
Waste code:	P079
Waste name:	Not Defined
Waste code:	P080
Waste name:	Not Defined
Waste code:	P081
Waste name:	NITROGLYCERINE (R)
Waste code:	P082
Waste name:	METHANAMINE, N-METHYL-N-NITROSO-
Waste code:	P083

Map ID
Direction
Distance
Elevation

MAP FINDINGS

Site

Database(s)

EDR ID Number
EPA ID Number

I.PARK EDGEWATER, LLC (Continued)

1000281910

Waste name:	Not Defined
Waste code:	P084
Waste name:	N-NITROSOMETHYLVINYLAMINE
Waste code:	P085
Waste name:	DIPHOSPHORAMIDE, OCTAMETHYL-
Waste code:	P086
Waste name:	Not Defined
Waste code:	P087
Waste name:	OSMIUM OXIDE OSO4, (T-4)-
Waste code:	P088
Waste name:	ENDOTHALL
Waste code:	P089
Waste name:	PARATHION
Waste code:	P090
Waste name:	Not Defined
Waste code:	P091
Waste name:	Not Defined
Waste code:	P092
Waste name:	MERCURY, (ACETATO-O)PHENYL-
Waste code:	P093
Waste name:	PHENYLTHIOUREA
Waste code:	P094
Waste name:	PHORATE
Waste code:	P095
Waste name:	CARBONIC DICHLORIDE
Waste code:	P096
Waste name:	HYDROGEN PHOSPHIDE
Waste code:	P097
Waste name:	FAMPHUR
Waste code:	P098
Waste name:	POTASSIUM CYANIDE
Waste code:	P099
Waste name:	ARGENTATE(1-), BIS(CYANO-C)-, POTASSIUM
Waste code:	P100
Waste name:	Not Defined
Waste code:	P101
Waste name:	ETHYL CYANIDE
Waste code:	P102

Map ID
Direction
Distance
Elevation

MAP FINDINGS

Site

Database(s)

EDR ID Number
EPA ID Number

I.PARK EDGEWATER, LLC (Continued)

1000281910

Waste name:	PROPARGYL ALCOHOL
Waste code:	P103
Waste name:	SELENOUREA
Waste code:	P104
Waste name:	SILVER CYANIDE
Waste code:	P105
Waste name:	SODIUM AZIDE
Waste code:	P106
Waste name:	SODIUM CYANIDE
Waste code:	P107
Waste name:	Not Defined
Waste code:	P108
Waste name:	STRYCHNIDIN-10-ONE, & SALTS
Waste code:	P109
Waste name:	TETRAETHYLDITHIOPYROPHOSPHATE
Waste code:	P110
Waste name:	PLUMBANE, TETRAETHYL-
Waste code:	P111
Waste name:	DIPHOSPHORIC ACID, TETRAETHYL ESTER
Waste code:	P112
Waste name:	METHANE, TETRANITRO- (R)
Waste code:	P113
Waste name:	THALLIC OXIDE
Waste code:	P114
Waste name:	SELENIOS ACID, DITHALLIUM(1+) SALT
Waste code:	P115
Waste name:	SULFURIC ACID, DITHALLIUM(1+) SALT
Waste code:	P116
Waste name:	HYDRAZINECARBOTHIOAMIDE
Waste code:	P117
Waste name:	Not Defined
Waste code:	P118
Waste name:	METHANETHIOL, TRICHLORO-
Waste code:	P119
Waste name:	AMMONIUM VANADATE
Waste code:	P120
Waste name:	VANADIUM OXIDE V2O5
Waste code:	P121

Map ID
Direction
Distance
Elevation

MAP FINDINGS

Site

Database(s)

EDR ID Number
EPA ID Number

I.PARK EDGEWATER, LLC (Continued)

1000281910

Waste name:	ZINC CYANIDE
Waste code:	P122
Waste name:	ZINC PHOSPHIDE ZN3P2, WHEN PRESENT AT CONCENTRATIONS GREATER THAN 10% (R,T)
Waste code:	P123
Waste name:	TOXAPHENE
Waste code:	P124
Waste name:	Not Defined
Waste code:	P127
Waste name:	7-BENZOFURANOL, 2,3-DIHYDRO-2,2-DIMETHYL-, METHYL CARBAMATE (OR) CARBOFURAN
Waste code:	P128
Waste name:	PHENOL, 4-(DIMETHYLAMINO)-3,5-DIMETHYL-, METHYL CARBAMATE (ESTER)
Waste code:	P185
Waste name:	1,3-DITHIOLANE-2-CARBOXALDEHYDE, 2,4-DIMETHYL-, O-[(METHYLAMINO)-CARBONYL]OXIME (OR) TIRPATE
Waste code:	P188
Waste name:	BENZOIC ACID, 2-HYDROXY-, COMPD. WITH (3AS-CIS)-1,2,3,3A,8,8A-HEXAHYDRO-1,3A,8-TRIMETHYLPYRROLO[2,3-
Waste code:	P189
Waste name:	CARBAMIC ACID, [(DIBUTYLAMINO)-THIO]METHYL-, 2,3-DIHYDRO-2,2-DIMETHYL-7-BENZOFURANYL ESTER (OR) CAR
Waste code:	P190
Waste name:	CARBAMIC ACID, METHYL-, 3-METHYLPHENYL ESTER (OR) METOLCARB
Waste code:	P191
Waste name:	CARBAMIC ACID, DIMETHYL-, 1-[(DIMETHYL-AMINO)CARBONYL]- 5-METHYL-1H-PYRAZOL-3-YL ESTER (OR) DIMETIL
Waste code:	P192
Waste name:	ISOLAN (OR) CARBAMIC ACID, DIMETHYL-, 3-METHYL-(1-METHYLETHYL)-1H-PYRAZOL-5-YL ESTER
Waste code:	P194
Waste name:	ETHANIMIDOTHIOIC ACID, 2-(DIMETHYLAMINO)-N-[(METHYLAMINO)CARBONYL]OXY]-2-OXO-, METHYL ESTER (OR) OX
Waste code:	P196
Waste name:	MANGANESE DIMETHYLDITHIOCARBAMATE (OR) MANGANESE, BIS(DIMETHYLCARBAMODITHIOATO-S,S'),
Waste code:	P197
Waste name:	FORMPARANATE (OR) METHANIMIDAMIDE, N,N-DIMETHYL-N'-[2-METHYL-4-[(METHYLAMINO)CARBONYL]OXY]PHENYL]
Waste code:	P198
Waste name:	METHANIMIDAMIDE, N,N-DIMETHYL-N'-[3-[(METHYLAMINO)-CARBONYL]OXY]PHENYL]-,

Map ID
Direction
Distance
Elevation

MAP FINDINGS

Site

Database(s)

EDR ID Number
EPA ID Number

I.PARK EDGEWATER, LLC (Continued)

1000281910

MONOHYDROCHLORIDE (OR) FO

Waste code: P199

Waste name: METHIOCARB (OR) MEXACARBATE (OR) PHENOL,
(3,5-DIMETHYL-4-(METHYLTHIO)-, METHYLCARBAMATE

Waste code: P201

Waste name: PHENOL, 3-METHYL-5-(1-METHYLETHYL)-, METHYL CARBAMATE (OR) PROMECARB

Waste code: P202

Waste name: M-CUMENYL METHYLCARBAMATE (OR) 3-ISOPROPYLPHENYL N-METHYLCARBAMATE
(OR) PHENOL, 3-(1-METHYLETHYL)-,

Waste code: P203

Waste name: ALDICARB SULFONE (OR) PROPANAL, 2-METHYL-2-(METHYL-SULFONYL)-,
O-[(METHYLAMINO)CARBONYL] OXIME

Waste code: P204

Waste name: PHYSOSTIGMINE (OR) PYRROLO[2,3-B]INDOL-5-OL,
1,2,3,3A,8,8A-HEXAHYDRO-1,3A,8-TRIMETHYL-METHYLCARBAMAT

Waste code: P205

Waste name: ZINC, BIS(DIMETHYLCARBAMODITHIOATO-S,S')-, (OR) ZIRAM

Waste code: U001

Waste name: ACETALDEHYDE (I)

Waste code: U002

Waste name: ACETONE (I)

Waste code: U003

Waste name: ACETONITRILE (I,T)

Waste code: U004

Waste name: ACETOPHENONE

Waste code: U005

Waste name: ACETAMIDE, N-9H-FLUOREN-2-YL-

Waste code: U006

Waste name: ACETYL CHLORIDE (C,R,T)

Waste code: U007

Waste name: ACRYLAMIDE

Waste code: U008

Waste name: ACRYLIC ACID (I)

Waste code: U009

Waste name: ACRYLONITRILE

Waste code: U010

Waste name: AZIRINO[2',3':3,4]PYRROLO[1,2-A]INDOLE-4,7-DIONE,
6-AMINO-8-[[[(AMINOCARBONYL)OXY]METHYL]-
1,1A,2,8,8A,8B-HEXAHYDRO-8A-METHOXY-5-METHYL-, [1AS-(1AALPHA,
8BETA,8AALPHA,8BALPHA)]-

Map ID
Direction
Distance
Elevation

MAP FINDINGS

Site

Database(s)

EDR ID Number
EPA ID Number

I.PARK EDGEWATER, LLC (Continued)

1000281910

Waste code:	U011
Waste name:	AMITROLE
Waste code:	U012
Waste name:	ANILINE (I,T)
Waste code:	U013
Waste name:	Not Defined
Waste code:	U014
Waste name:	AURAMINE
Waste code:	U015
Waste name:	AZASERINE
Waste code:	U016
Waste name:	BENZ[C]ACRIDINE
Waste code:	U017
Waste name:	BENZAL CHLORIDE
Waste code:	U018
Waste name:	BENZ[A]ANTHRACENE
Waste code:	U019
Waste name:	BENZENE (I,T)
Waste code:	U020
Waste name:	BENZENESULFONIC ACID CHLORIDE (C,R)
Waste code:	U021
Waste name:	BENZIDINE
Waste code:	U022
Waste name:	BENZO[A]PYRENE
Waste code:	U023
Waste name:	BENZENE, (TRICHLOROMETHYL)-
Waste code:	U024
Waste name:	DICHLOROMETHOXY ETHANE
Waste code:	U025
Waste name:	DICHLOROETHYL ETHER
Waste code:	U026
Waste name:	CHLORNAPHAZIN
Waste code:	U027
Waste name:	DICHLOROISOPROPYL ETHER
Waste code:	U028
Waste name:	1,2-BENZENEDICARBOXYLIC ACID, BIS(2-ETHYLHEXYL) ESTER
Waste code:	U029
Waste name:	METHANE, BROMO-

Map ID
Direction
Distance
Elevation

MAP FINDINGS

Site

Database(s)

EDR ID Number
EPA ID Number

I.PARK EDGEWATER, LLC (Continued)

1000281910

Waste code:	U030
Waste name:	BENZENE, 1-BROMO-4-PHENOXY-
Waste code:	U031
Waste name:	1-BUTANOL (I)
Waste code:	U032
Waste name:	CALCIUM CHROMATE
Waste code:	U033
Waste name:	CARBONIC DIFLUORIDE
Waste code:	U034
Waste name:	ACETALDEHYDE, TRICHLORO-
Waste code:	U035
Waste name:	BENZENEBUTANOIC ACID, 4-[BIS(2-CHLOROETHYL)AMINO]-
Waste code:	U036
Waste name:	CHLORDANE, ALPHA & GAMMA ISOMERS
Waste code:	U037
Waste name:	BENZENE, CHLORO-
Waste code:	U038
Waste name:	BENZENEACETIC ACID, 4-CHLORO-ALPHA-(4-CHLOROPHENYL)-ALPHA-HYDROXY-, ETHYL ESTER
Waste code:	U039
Waste name:	P-CHLORO-M-CRESOL
Waste code:	U040
Waste name:	Not Defined
Waste code:	U041
Waste name:	EPICHLOROHYDRIN
Waste code:	U042
Waste name:	2-CHLOROETHYL VINYL ETHER
Waste code:	U043
Waste name:	ETHENE, CHLORO-
Waste code:	U044
Waste name:	CHLOROFORM
Waste code:	U045
Waste name:	METHANE, CHLORO- (I, T)
Waste code:	U046
Waste name:	CHLOROMETHYL METHYL ETHER
Waste code:	U047
Waste name:	BETA-CHLORONAPHTHALENE
Waste code:	U048
Waste name:	O-CHLOROPHENOL

Map ID
Direction
Distance
Elevation

MAP FINDINGS

Site

Database(s)

EDR ID Number
EPA ID Number

I.PARK EDGEWATER, LLC (Continued)

1000281910

Waste code:	U049
Waste name:	BENZENAMINE, 4-CHLORO-2-METHYL-, HYDROCHLORIDE
Waste code:	U050
Waste name:	CHRYSENE
Waste code:	U051
Waste name:	CREOSOTE
Waste code:	U052
Waste name:	CRESOL (CRESYLIC ACID)
Waste code:	U053
Waste name:	2-BUTENAL
Waste code:	U054
Waste name:	Not Defined
Waste code:	U055
Waste name:	BENZENE, (1-METHYLETHYL)- (I)
Waste code:	U056
Waste name:	BENZENE, HEXAHYDRO- (I)
Waste code:	U057
Waste name:	CYCLOHEXANONE (I)
Waste code:	U058
Waste name:	CYCLOPHOSPHAMIDE
Waste code:	U059
Waste name:	DAUNOMYCIN
Waste code:	U060
Waste name:	BENZENE, 1,1'-(2,2-DICHLOROETHYLIDENE)BIS[4-CHLORO-
Waste code:	U061
Waste name:	BENZENE, 1,1'-(2,2,2-TRICHLOROETHYLIDENE)BIS[4-CHLORO-
Waste code:	U062
Waste name:	CARBAMOTHIOIC ACID, BIS(1-METHYLETHYL)-, S-(2,3-DICHLORO-2-PROPENYL) ESTER
Waste code:	U063
Waste name:	DIBENZ[A,H]ANTHRACENE
Waste code:	U064
Waste name:	BENZO[RST]PENTAPHENE
Waste code:	U065
Waste name:	Not Defined
Waste code:	U066
Waste name:	1,2-DIBROMO-3-CHLOROPROPANE
Waste code:	U067
Waste name:	ETHANE, 1,2-DIBROMO-

Map ID
Direction
Distance
Elevation

MAP FINDINGS

Site

Database(s)

EDR ID Number
EPA ID Number

I.PARK EDGEWATER, LLC (Continued)

1000281910

Waste code:	U068
Waste name:	METHANE, DIBROMO-
Waste code:	U069
Waste name:	1,2-BENZENEDICARBOXYLIC ACID, DIBUTYL ESTER
Waste code:	U070
Waste name:	BENZENE, 1,2-DICHLORO-
Waste code:	U071
Waste name:	BENZENE, 1,3-DICHLORO-
Waste code:	U072
Waste name:	BENZENE, 1,4-DICHLORO-
Waste code:	U073
Waste name:	[1,1'-BIPHENYL]-4,4'-DIAMINE, 3,3'-DICHLORO-
Waste code:	U074
Waste name:	2-BUTENE, 1,4-DICHLORO- (I,T)
Waste code:	U075
Waste name:	DICHLORODIFLUOROMETHANE
Waste code:	U076
Waste name:	ETHANE, 1,1-DICHLORO-
Waste code:	U077
Waste name:	ETHANE, 1,2-DICHLORO-
Waste code:	U078
Waste name:	1,1-DICHLOROETHYLENE
Waste code:	U079
Waste name:	1,2-DICHLOROETHYLENE
Waste code:	U080
Waste name:	METHANE, DICHLORO-
Waste code:	U081
Waste name:	2,4-DICHLOROPHENOL
Waste code:	U082
Waste name:	2,6-DICHLOROPHENOL
Waste code:	U083
Waste name:	PROPANE, 1,2-DICHLORO-
Waste code:	U084
Waste name:	1,3-DICHLOROPROPENE
Waste code:	U085
Waste name:	2,2'-BIOXIRANE
Waste code:	U086
Waste name:	N,N'-DIETHYLHYDRAZINE

Map ID
Direction
Distance
Elevation

MAP FINDINGS

Site

Database(s)

EDR ID Number
EPA ID Number

I.PARK EDGEWATER, LLC (Continued)

1000281910

Waste code:	U087
Waste name:	O,O-DIETHYL S-METHYL DITHIOPHOSPHATE
Waste code:	U088
Waste name:	1,2-BENZENEDICARBOXYLIC ACID, DIETHYL ESTER
Waste code:	U089
Waste name:	DIETHYLSTILBESTEROL
Waste code:	U090
Waste name:	1,3-BENZODIOXOLE, 5-PROPYL-
Waste code:	U091
Waste name:	[1,1'-BIPHENYL]-4,4'-DIAMINE, 3,3'-DIMETHOXY-
Waste code:	U092
Waste name:	DIMETHYLAMINE (I)
Waste code:	U093
Waste name:	BENZENAMINE, N,N-DIMETHYL-4-(PHENYLAZO)-
Waste code:	U094
Waste name:	BENZ[A]ANTHRACENE, 7,12-DIMETHYL-
Waste code:	U095
Waste name:	[1,1'-BIPHENYL]-4,4'-DIAMINE, 3,3'-DIMETHYL-
Waste code:	U096
Waste name:	ALPHA,ALPHA-DIMETHYLBENZYLHYDROPEROXIDE (R)
Waste code:	U097
Waste name:	CARBAMIC CHLORIDE, DIMETHYL-
Waste code:	U098
Waste name:	1,1-DIMETHYLHYDRAZINE
Waste code:	U099
Waste name:	1,2-DIMETHYLHYDRAZINE
Waste code:	U100
Waste name:	Not Defined
Waste code:	U101
Waste name:	2,4-DIMETHYLPHENOL
Waste code:	U102
Waste name:	1,2-BENZENEDICARBOXYLIC ACID, DIMETHYL ESTER
Waste code:	U103
Waste name:	DIMETHYL SULFATE
Waste code:	U104
Waste name:	Not Defined
Waste code:	U105
Waste name:	BENZENE, 1-METHYL-2,4-DINITRO-

Map ID
Direction
Distance
Elevation

MAP FINDINGS

Site

Database(s)

EDR ID Number
EPA ID Number

I.PARK EDGEWATER, LLC (Continued)

1000281910

Waste code:	U106
Waste name:	BENZENE, 2-METHYL-1,3-DINITRO-
Waste code:	U107
Waste name:	1,2-BENZENEDICARBOXYLIC ACID, DIOCTYL ESTER
Waste code:	U108
Waste name:	1,4-DIETHYLENEOXIDE
Waste code:	U109
Waste name:	1,2-DIPHENYLHYDRAZINE
Waste code:	U110
Waste name:	DIPROPYLAMINE (I)
Waste code:	U111
Waste name:	DI-N-PROPYLNITROSAMINE
Waste code:	U112
Waste name:	ACETIC ACID ETHYL ESTER (I)
Waste code:	U113
Waste name:	ETHYL ACRYLATE (I)
Waste code:	U114
Waste name:	CARBAMODITHIOIC ACID, 1,2-ETHANEDIYLBIS-, SALTS & ESTERS
Waste code:	U115
Waste name:	ETHYLENE OXIDE (I,T)
Waste code:	U116
Waste name:	ETHYLENETHIOUREA
Waste code:	U117
Waste name:	ETHANE, 1,1'-OXYBIS-(I)
Waste code:	U118
Waste name:	ETHYL METHACRYLATE
Waste code:	U119
Waste name:	ETHYL METHANESULFONATE
Waste code:	U120
Waste name:	FLUORANTHENE
Waste code:	U121
Waste name:	METHANE, TRICHLOROFLUORO-
Waste code:	U122
Waste name:	FORMALDEHYDE
Waste code:	U123
Waste name:	FORMIC ACID (C,T)
Waste code:	U124
Waste name:	FURAN (I)

Map ID
Direction
Distance
Elevation

MAP FINDINGS

Site

Database(s)

EDR ID Number
EPA ID Number

I.PARK EDGEWATER, LLC (Continued)

1000281910

Waste code:	U125
Waste name:	2-FURANCARBOXALDEHYDE (I)
Waste code:	U126
Waste name:	GLYCIDYLALDEHYDE
Waste code:	U127
Waste name:	BENZENE, HEXACHLORO-
Waste code:	U128
Waste name:	1,3-BUTADIENE, 1,1,2,3,4,4-HEXACHLORO-
Waste code:	U129
Waste name:	CYCLOHEXANE, 1,2,3,4,5,6-HEXACHLORO-, (1ALPHA,2ALPHA,3BETA,4ALPHA,5ALPHA,6BETA)-
Waste code:	U130
Waste name:	1,3-CYCLOPENTADIENE, 1,2,3,4,5,5-HEXACHLORO-
Waste code:	U131
Waste name:	ETHANE, HEXACHLORO-
Waste code:	U132
Waste name:	HEXACHLOROPHENE
Waste code:	U133
Waste name:	HYDRAZINE (R,T)
Waste code:	U134
Waste name:	HYDROFLUORIC ACID (C,T)
Waste code:	U135
Waste name:	HYDROGEN SULFIDE
Waste code:	U136
Waste name:	ARSINIC ACID, DIMETHYL-
Waste code:	U137
Waste name:	INDENO[1,2,3-CD]PYRENE
Waste code:	U138
Waste name:	METHANE, IODO-
Waste code:	U139
Waste name:	Not Defined
Waste code:	U140
Waste name:	ISOBUTYL ALCOHOL (I,T)
Waste code:	U141
Waste name:	1,3-BENZODIOXOLE, 5-(1-PROPENYL)-
Waste code:	U142
Waste name:	KEPONE
Waste code:	U143
Waste name:	2-BUTENOIC ACID, 2-METHYL-, 7-[[2,3-DIHYDROXY-

Map ID
Direction
Distance
Elevation

MAP FINDINGS

Site

Database(s)

EDR ID Number
EPA ID Number

I.PARK EDGEWATER, LLC (Continued)

1000281910

2-(1-METHOXYETHYL)-3-METHYL-1-OXOBUTOXY[METHYL]-
2,3,5,7A-TETRAHYDRO-1H-PYRROLIZIN-1-YL ESTER,
[1S-[1ALPHA(Z),7(2S*,3R*),7AALPHA]]-

Waste code: U144
Waste name: ACETIC ACID, LEAD(2+) SALT

Waste code: U145
Waste name: LEAD PHOSPHATE

Waste code: U146
Waste name: LEAD, BIS(ACETATO-O)TETRAHYDROXYTRI-

Waste code: U147
Waste name: 2,5-FURANDIONE

Waste code: U148
Waste name: MALEIC HYDRAZIDE

Waste code: U149
Waste name: MALONONITRILE

Waste code: U150
Waste name: MELPHALAN

Waste code: U151
Waste name: MERCURY

Waste code: U152
Waste name: METHACRYLONITRILE (I, T)

Waste code: U153
Waste name: METHANETHIOL (I, T)

Waste code: U154
Waste name: METHANOL (I)

Waste code: U155
Waste name: 1,2-ETHANEDIAMINE, N,N-DIMETHYL-N'-2-PYRIDINYL-N'-(2-THIENYLMETHYL)-

Waste code: U156
Waste name: CARBONCHLORIDIC ACID, METHYL ESTER (I,T)

Waste code: U157
Waste name: BENZ[J]ACEANTHRYLENE, 1,2-DIHYDRO-3-METHYL-

Waste code: U158
Waste name: BENZENAMINE, 4,4'-METHYLENEBIS[2-CHLORO-

Waste code: U159
Waste name: 2-BUTANONE (I,T)

Waste code: U160
Waste name: 2-BUTANONE, PEROXIDE (R,T)

Waste code: U161
Waste name: METHYL ISOBUTYL KETONE (I)

Map ID
Direction
Distance
Elevation

MAP FINDINGS

Site

Database(s)

EDR ID Number
EPA ID Number

I.PARK EDGEWATER, LLC (Continued)

1000281910

Waste code:	U162
Waste name:	METHYL METHACRYLATE (I,T)
Waste code:	U163
Waste name:	GUANIDINE, N-METHYL-N'-NITRO-N-NITROSO-
Waste code:	U164
Waste name:	METHYLTHIOURACIL
Waste code:	U165
Waste name:	NAPHTHALENE
Waste code:	U166
Waste name:	1,4-NAPHTHALENEDIONE
Waste code:	U167
Waste name:	1-NAPHTHALENAMINE
Waste code:	U168
Waste name:	2-NAPHTHALENAMINE
Waste code:	U169
Waste name:	BENZENE, NITRO-
Waste code:	U170
Waste name:	P-NITROPHENOL
Waste code:	U171
Waste name:	2-NITROPROPANE (I,T)
Waste code:	U172
Waste name:	1-BUTANAMINE, N-BUTYL-N-NITROSO-
Waste code:	U173
Waste name:	ETHANOL, 2,2'-(NITROSOIMINO)BIS-
Waste code:	U174
Waste name:	ETHANAMINE, N-ETHYL-N-NITROSO-
Waste code:	U175
Waste name:	Not Defined
Waste code:	U176
Waste name:	N-NITROSO-N-ETHYLUREA
Waste code:	U177
Waste name:	N-NITROSO-N-METHYLUREA
Waste code:	U178
Waste name:	CARBAMIC ACID, METHYLNITROSO-, ETHYL ESTER
Waste code:	U179
Waste name:	N-NITROSOPIPERIDINE
Waste code:	U180
Waste name:	N-NITROSOPYRROLIDINE

Map ID
Direction
Distance
Elevation

MAP FINDINGS

Site

Database(s)

EDR ID Number
EPA ID Number

I.PARK EDGEWATER, LLC (Continued)

1000281910

Waste code:	U181
Waste name:	BENZENAMINE, 2-METHYL-5-NITRO-
Waste code:	U182
Waste name:	PARALDEHYDE
Waste code:	U183
Waste name:	BENZENE, PENTACHLORO-
Waste code:	U184
Waste name:	ETHANE, PENTACHLORO-
Waste code:	U185
Waste name:	BENZENE, PENTACHLORONITRO-
Waste code:	U186
Waste name:	1-METHYLBUTADIENE (I)
Waste code:	U187
Waste name:	ACETAMIDE, N-(4-ETHOXYPHENYL)-
Waste code:	U188
Waste name:	PHENOL
Waste code:	U189
Waste name:	PHOSPHORUS SULFIDE (R)
Waste code:	U190
Waste name:	1,3-ISOBENZOFURANDIONE
Waste code:	U191
Waste name:	2-PICOLINE
Waste code:	U192
Waste name:	BENZAMIDE, 3,5-DICHLORO-N-(1,1-DIMETHYL-2-PROPYNYL)-
Waste code:	U193
Waste name:	1,2-OXATHIOLANE, 2,2-DIOXIDE
Waste code:	U194
Waste name:	1-PROPANAMINE (I,T)
Waste code:	U196
Waste name:	PYRIDINE
Waste code:	U197
Waste name:	P-BENZOQUINONE
Waste code:	U200
Waste name:	RESERPINE
Waste code:	U201
Waste name:	1,3-BENZENEDIOL
Waste code:	U202
Waste name:	1,2-BENZISOTHAZOL-3(2H)-ONE, 1,1-DIOXIDE, & SALTS

Map ID
Direction
Distance
Elevation

MAP FINDINGS

Site

Database(s)

EDR ID Number
EPA ID Number

I.PARK EDGEWATER, LLC (Continued)

1000281910

Waste code:	U203
Waste name:	1,3-BENZODIOXOLE, 5-(2-PROPENYL)-
Waste code:	U204
Waste name:	SELENIOUS ACID
Waste code:	U205
Waste name:	SELENIUM SULFIDE
Waste code:	U206
Waste name:	GLUCOPYRANOSE, 2-DEOXY-2-(3-METHYL-3-NITROSOUREIDO)-, D-
Waste code:	U207
Waste name:	BENZENE, 1,2,4,5-TETRACHLORO-
Waste code:	U208
Waste name:	ETHANE, 1,1,1,2-TETRACHLORO-
Waste code:	U209
Waste name:	ETHANE, 1,1,2,2-TETRACHLORO-
Waste code:	U210
Waste name:	ETHENE, TETRACHLORO-
Waste code:	U211
Waste name:	CARBON TETRACHLORIDE
Waste code:	U212
Waste name:	Not Defined
Waste code:	U213
Waste name:	FURAN, TETRAHYDRO-(I)
Waste code:	U214
Waste name:	ACETIC ACID, THALLIUM(1+) SALT
Waste code:	U215
Waste name:	CARBONIC ACID, DITHALLIUM(1+) SALT
Waste code:	U216
Waste name:	THALLIUM(I) CHLORIDE
Waste code:	U217
Waste name:	NITRIC ACID, THALLIUM(1+) SALT
Waste code:	U218
Waste name:	ETHANETHIOAMIDE
Waste code:	U219
Waste name:	THIOUREA
Waste code:	U220
Waste name:	BENZENE, METHYL-
Waste code:	U221
Waste name:	BENZENEDIAMINE, AR-METHYL-

Map ID
Direction
Distance
Elevation

MAP FINDINGS

Site

Database(s)

EDR ID Number
EPA ID Number

I.PARK EDGEWATER, LLC (Continued)

1000281910

Waste code:	U222
Waste name:	BENZENAMINE, 2-METHYL-, HYDROCHLORIDE
Waste code:	U223
Waste name:	BENZENE, 1,3-DIISOCYANATOMETHYL- (R,T)
Waste code:	U224
Waste name:	Not Defined
Waste code:	U225
Waste name:	BROMOFORM
Waste code:	U226
Waste name:	ETHANE, 1,1,1-TRICHLORO-
Waste code:	U227
Waste name:	ETHANE, 1,1,2-TRICHLORO-
Waste code:	U228
Waste name:	ETHENE, TRICHLORO-
Waste code:	U229
Waste name:	Not Defined
Waste code:	U230
Waste name:	Not Defined
Waste code:	U231
Waste name:	Not Defined
Waste code:	U232
Waste name:	Not Defined
Waste code:	U233
Waste name:	Not Defined
Waste code:	U234
Waste name:	BENZENE, 1,3,5-TRINITRO-
Waste code:	U235
Waste name:	1-PROPANOL, 2,3-DIBROMO-, PHOSPHATE (3:1)
Waste code:	U236
Waste name:	2,7-NAPHTHALENEDISULFONIC ACID, 3,3'-[(3,3'-DIMETHYL[1,1'-BIPHENYL]-4,4'-DIYL)BIS(AZO)BIS[5-AMINO-4-HYDROXY]-, TETRASODIUM SALT
Waste code:	U237
Waste name:	2,4-(1H,3H)-PYRIMIDINEDIONE, 5-[BIS(2-CHLOROETHYL)AMINO]-
Waste code:	U238
Waste name:	CARBAMIC ACID, ETHYL ESTER
Waste code:	U239
Waste name:	BENZENE, DIMETHYL- (I,T)
Waste code:	U240

Map ID
Direction
Distance
Elevation

MAP FINDINGS

Site

Database(s)

EDR ID Number
EPA ID Number

I.PARK EDGEWATER, LLC (Continued)

1000281910

Waste name:	ACETIC ACID, (2,4-DICHLOROPHENOXY)-, SALTS & ESTERS
Waste code:	U242
Waste name:	U242
Waste code:	U243
Waste name:	HEXACHLOROPROPENE
Waste code:	U244
Waste name:	THIOPEROXYDICARBONIC DIAMIDE [(H2N)C(S)]2S2, TETRAMETHYL-
Waste code:	U245
Waste name:	U245
Waste code:	U246
Waste name:	CYANOGEN BROMIDE (CN)BR
Waste code:	U247
Waste name:	BENZENE, 1,1'-(2,2,2-TRICHLOROETHYLIDENE)BIS[4- METHOXY-
Waste code:	U248
Waste name:	2H-1-BENZOPYRAN-2-ONE, 4-HYDROXY-3-(3-OXO-1-PHENYL-BUTYL)-, & SALTS, WHEN PRESENT AT CONCENTRATIONS OF 0.3% OR LESS
Waste code:	U249
Waste name:	ZINC PHOSPHIDE ZN3P2, WHEN PRESENT AT CONCENTRATIONS OF 10% OR LESS
Waste code:	U271
Waste name:	BENOMYL (OR) CARBAMIC ACID, [1-[(BUTYLAMINO)CARBONYL]-1H-BENZIMIDAZOL-2-YL]-, METHYL ESTER
Waste code:	U277
Waste name:	SULFALLATE (OR) CARBAMODITHIOIC ACID, DIETHYL-, 2-CHLORO-2-PROPENYL ESTER
Waste code:	U278
Waste name:	BENDIOCARB (OR) 1,3-BENZODIOXOL-4-OL, 2,2-DIMETHYL-, METHYL CARBAMATE
Waste code:	U279
Waste name:	CARBARYL (OR) 1-NAPHTHALENOL, METHYLCARBAMATE
Waste code:	U280
Waste name:	BARBAN (OR) CARBAMIC ACID, (3-CHLOROPHENYL)-, 4-CHLORO-2-BUTYNYL ESTER
Waste code:	U328
Waste name:	BENZENAMINE, 2-METHYL-
Waste code:	U353
Waste name:	BENZENAMINE, 4-METHYL-
Waste code:	U359
Waste name:	ETHANOL, 2-ETHOXY-
Waste code:	U364
Waste name:	BENDIOCARB PHENOL (OR) 1,3-BENZODIOXOL-4-OL, 2,2-DIMETHYL-
Waste code:	U365

Map ID
Direction
Distance
Elevation

MAP FINDINGS

Site

Database(s)

EDR ID Number
EPA ID Number

I.PARK EDGEWATER, LLC (Continued)

1000281910

Waste name:	H-AZEPINE-1-CARBOTHIOIC ACID, HEXAHYDRO-, S-ETHYL ESTER (OR) MOLINATE
Waste code:	U366
Waste name:	DAZOMET (OR) 2H-1,3,5-THIADIAZINE- 2-THIONE, TETRAHYDRO-3,5-DIMETHYL-
Waste code:	U367
Waste name:	7-BENZOFURANOL, 2,3-DIHYDRO-2,2-DIMETHYL- (OR) CARBOFURAN PHENOL
Waste code:	U372
Waste name:	CARBAMIC ACID, 1H-BENZIMIDAZOL-2-YL, METHYL ESTER (OR) CARBENDAZIM
Waste code:	U373
Waste name:	CARBAMIC ACID, PHENYL-, 1-METHYLETHYL ESTER (OR) PROPHAM
Waste code:	U375
Waste name:	CARBAMIC ACID, BUTYL-, 3-iodo-2-propynyl ester (OR) 3-iodo-2-propynyl N-butylcarbamate
Waste code:	U376
Waste name:	CARBAMODITHIOIC ACID, DIMETHYL-, TETRAANHYDROSULFIDE WITH ORTHOTHIOSETENIOUS ACID (OR) SELENIUM, TETRAKIS (DIMETHYLDITHIOCARBAMATE)
Waste code:	U377
Waste name:	CARBAMODITHIOIC ACID, METHYL-, MONOPOTASSIUM SALT (OR) POTASSIUM N-METHYLDITHIOCARBAMATE
Waste code:	U378
Waste name:	CARBAMODITHIOIC ACID, (HYDROXYMETHYL) METHYL-, MONOPOTASSIUM SALT (OR) POTASSIUM N-HYDROXYMETHYL- N-METHYLDI-THIOCARBAMATE
Waste code:	U379
Waste name:	SODIUM DIBUTYLDITHIOCARBAMATE (OR) CARBAMODITHIOIC ACID, DIBUTYL, SODIUM SALT
Waste code:	U381
Waste name:	CARBAMODITHIOIC ACID, DIETHYL-, SODIUM SALT (OR) SODIUM DIETHYLDITHIOCARBAMATE
Waste code:	U382
Waste name:	CARBAMODITHIOIC ACID, DIMETHYL-, SODIUM SALT (OR) SODIUM DIMETHYLDITHIOCARBAMATE
Waste code:	U383
Waste name:	CARBAMODITHIOIC ACID, DIMETHYL, POTASSIUM SALT (OR) POTASSIUM DIMETHYLDITHIOCARBAMATE
Waste code:	U384
Waste name:	CARBAMODITHIOIC ACID, METHYL-, MONOSODIUM SALT (OR) METAM SODIUM
Waste code:	U385
Waste name:	CARBAMODITHIOIC ACID, DIPROPYL-, S-PROPYL ESTER
Waste code:	U386
Waste name:	CARBAMODITHIOIC ACID, CYCLOHEXYLETHYL-, S-ETHYL ESTER (OR) CYCLOATE
Waste code:	U387

Map ID
Direction
Distance
Elevation

MAP FINDINGS

Site

Database(s)

EDR ID Number
EPA ID Number

I.PARK EDGEWATER, LLC (Continued)

1000281910

Waste name:	CARBAMOTHIOIC ACID, DIPROPYL-, S-(PHENYLMETHYL) ESTER (OR) PROSULFOCARB
Waste code:	U389
Waste name:	CARBAMOTHIOIC ACID, BIS(1-METHYLETHYL)-, S-(2,3,3-TRICHLORO-2-PROPENYL) ESTER (OR) TRIALLATE
Waste code:	U390
Waste name:	CARBAMOTHIOIC ACID, DIPROPYL-, S-ETHYL ESTER (OR) EPTC
Waste code:	U391
Waste name:	CARBAMOTHIOIC ACID, BUTYLETHYL-, S-PROPYL ESTER (OR) PEBULATE
Waste code:	U392
Waste name:	BUTYLATE (OR) CARBAMOTHIOIC ACID, BIS(2-METHYLPROPYL)-, S-ETHYL ESTER
Waste code:	U393
Waste name:	COPPER, BIS(DIMETHYLCARBAMODITHIOATO-S,S')- (OR) COPPER DIMETHYLDITHIOCARBAMATE
Waste code:	U394
Waste name:	A2213 (OR) ETHANIMIDOTHIOIC ACID, 2-(DIMETHYLAMINO)-N-HYDROXY-2-OXO-, METHYL ESTER
Waste code:	U395
Waste name:	DIETHYLENE GLYCOL, DICARBAMATE (OR) ETHANOL, 2,2'-OXYBIS-, DICARBAMATE
Waste code:	U396
Waste name:	FERBAM (OR) IRON, TRIS(DIMETHYLCARBAMODITHIOATO-S,S')-,
Waste code:	U400
Waste name:	BIS(PENTAMETHYLENE)THIURAM TETRASULFIDE (OR) PIPERIDINE, 1,1'-(TETRATHIODICARBONOTHIOYL)-BIS-
Waste code:	U401
Waste name:	BIS(DIMETHYLTHIOCARBAMOYL) SULFIDE (OR) TETRAMETHYLTHIURAM MONOSULFIDE
Waste code:	U402
Waste name:	TETRABUTYLTHIURAM DISULFIDE (OR) THIOPEROXYDICARBONIC DIAMIDE, TETRABUTYL
Waste code:	U403
Waste name:	DISULFIRAM (OR) THIOPEROXYDICARBONIC DIAMIDE, TETRAETHYL
Waste code:	U404
Waste name:	ETHANAMINE, N,N-DIETHYL- (OR) TRIETHYLAMINE
Waste code:	U407
Waste name:	ETHYL ZIRAM
Waste code:	U408
Waste name:	DESCRIPTION
Waste code:	U409
Waste name:	CARBAMIC ACID, [1,2-PHENYLENEBIS (IMINOCARBONOTHIOYL)]BIS-, DIMETHYL ESTER (OR) THIOPHANATE-METHYL

Map ID
Direction
Distance
Elevation

MAP FINDINGS

Site

Database(s)

EDR ID Number
EPA ID Number

I.PARK EDGEWATER, LLC (Continued)

1000281910

Waste code:	U410
Waste name:	ETHANIMIDOTHIOIC ACID, N,N'-[THIOBIS[(METHYLIMINO)CARBONYLOXY]]BIS-, DIMETHYL ESTER (OR) THIODICARB
Waste code:	U411
Waste name:	PHENOL, 2-(1-METHYLETHOXY)-, METHYLCARBAMATE (OR) PROPOXUR
Waste code:	UNKN
Waste name:	UNKN
Waste code:	D008
Waste name:	LEAD
Waste code:	D001
Waste name:	IGNITABLE HAZARDOUS WASTES ARE THOSE WASTES WHICH HAVE A FLASHPOINT OF LESS THAN 140 DEGREES FAHRENHEIT AS DETERMINED BY A PENSKEY-MARTENS CLOSED CUP FLASH POINT TESTER. ANOTHER METHOD OF DETERMINING THE FLASH POINT OF A WASTE IS TO REVIEW THE MATERIAL SAFETY DATA SHEET, WHICH CAN BE OBTAINED FROM THE MANUFACTURER OR DISTRIBUTOR OF THE MATERIAL. LACQUER THINNER IS AN EXAMPLE OF A COMMONLY USED SOLVENT WHICH WOULD BE CONSIDERED AS IGNITABLE HAZARDOUS WASTE.
Waste code:	D002
Waste name:	A WASTE WHICH HAS A PH OF LESS THAN 2 OR GREATER THAN 12.5 IS CONSIDERED TO BE A CORROSIVE HAZARDOUS WASTE. SODIUM HYDROXIDE, A CAUSTIC SOLUTION WITH A HIGH PH, IS OFTEN USED BY INDUSTRIES TO CLEAN OR DEGREASE PARTS. HYDROCHLORIC ACID, A SOLUTION WITH A LOW PH, IS USED BY MANY INDUSTRIES TO CLEAN METAL PARTS PRIOR TO PAINTING. WHEN THESE CAUSTIC OR ACID SOLUTIONS BECOME CONTAMINATED AND MUST BE DISPOSED, THE WASTE WOULD BE A CORROSIVE HAZARDOUS WASTE.
Waste code:	D003
Waste name:	A MATERIAL IS CONSIDERED TO BE A REACTIVE HAZARDOUS WASTE IF IT IS NORMALLY UNSTABLE, REACTS VIOLENTLY WITH WATER, GENERATES TOXIC GASES WHEN EXPOSED TO WATER OR CORROSIVE MATERIALS, OR IF IT IS CAPABLE OF DETONATION OR EXPLOSION WHEN EXPOSED TO HEAT OR A FLAME. ONE EXAMPLE OF SUCH WASTE WOULD BY WASTE GUNPOWDER.
Waste code:	D004
Waste name:	ARSENIC
Waste code:	D005
Waste name:	BARIUM
Waste code:	D006
Waste name:	CADMIUM
Waste code:	D007
Waste name:	CHROMIUM
Waste code:	D008
Waste name:	LEAD
Waste code:	D009
Waste name:	MERCURY
Waste code:	D010

Map ID
Direction
Distance
Elevation

MAP FINDINGS

Site

Database(s)

EDR ID Number
EPA ID Number

I.PARK EDGEWATER, LLC (Continued)

1000281910

Waste name:	SELENIUM
Waste code:	D011
Waste name:	SILVER
Waste code:	D022
Waste name:	CHLOROFORM
Waste code:	D035
Waste name:	METHYL ETHYL KETONE
Waste code:	D038
Waste name:	PYRIDINE
Waste code:	D039
Waste name:	TETRACHLOROETHYLENE
Waste code:	F002
Waste name:	THE FOLLOWING SPENT HALOGENATED SOLVENTS: TETRACHLOROETHYLENE, METHYLENE CHLORIDE, TRICHLOROETHYLENE, 1,1,1-TRICHLOROETHANE, CHLOROBENZENE, 1,1,2-TRICHLORO-1,2,2-TRIFLUOROETHANE, ORTHO-DICHLOROBENZENE, TRICHLOROFLUOROMETHANE, AND 1,1,2-TRICHLOROETHANE; ALL SPENT SOLVENT MIXTURES/BLENDS CONTAINING, BEFORE USE, A TOTAL OF TEN PERCENT OR MORE (BY VOLUME) OF ONE OR MORE OF THE ABOVE HALOGENATED SOLVENTS OR THOSE LISTED IN F001, F004, OR F005, AND STILL BOTTOMS FROM THE RECOVERY OF THESE SPENT SOLVENTS AND SPENT SOLVENT MIXTURES.
Waste code:	F003
Waste name:	THE FOLLOWING SPENT NON-HALOGENATED SOLVENTS: XYLENE, ACETONE, ETHYL ACETATE, ETHYL BENZENE, ETHYL ETHER, METHYL ISOBUTYL KETONE, N-BUTYL ALCOHOL, CYCLOHEXANONE, AND METHANOL; ALL SPENT SOLVENT MIXTURES/BLENDS CONTAINING, BEFORE USE, ONLY THE ABOVE SPENT NON-HALOGENATED SOLVENTS; AND ALL SPENT SOLVENT MIXTURES/BLENDS CONTAINING, BEFORE USE, ONE OR MORE OF THE ABOVE NON-HALOGENATED SOLVENTS, AND, A TOTAL OF TEN PERCENT OR MORE (BY VOLUME) OF ONE OR MORE OF THOSE SOLVENTS LISTED IN F001, F002, F004, AND F005, AND STILL BOTTOMS FROM THE RECOVERY OF THESE SPENT SOLVENTS AND SPENT SOLVENT MIXTURES.
Waste code:	F005
Waste name:	THE FOLLOWING SPENT NON-HALOGENATED SOLVENTS: TOLUENE, METHYL ETHYL KETONE, CARBON DISULFIDE, ISOBUTANOL, PYRIDINE, BENZENE, 2-ETHOXYETHANOL, AND 2-NITROPROPANE; ALL SPENT SOLVENT MIXTURES/BLENDS CONTAINING, BEFORE USE, A TOTAL OF TEN PERCENT OR MORE (BY VOLUME) OF ONE OR MORE OF THE ABOVE NON-HALOGENATED SOLVENTS OR THOSE SOLVENTS LISTED IN F001, F002, OR F004; AND STILL BOTTOMS FROM THE RECOVERY OF THESE SPENT SOLVENTS AND SPENT SOLVENT MIXTURES.
Waste code:	P005
Waste name:	ALLYL ALCOHOL
Waste code:	P030
Waste name:	CYANIDES (SOLUBLE CYANIDE SALTS), NOT OTHERWISE SPECIFIED
Waste code:	P076
Waste name:	NITRIC OXIDE

Map ID
Direction
Distance
Elevation

MAP FINDINGS

Site

Database(s)

EDR ID Number
EPA ID Number

I.PARK EDGEWATER, LLC (Continued)

1000281910

Waste code: P105
Waste name: SODIUM AZIDE

Waste code: U007
Waste name: ACRYLAMIDE

Waste code: U044
Waste name: CHLOROFORM

Waste code: U080
Waste name: METHANE, DICHLORO-

Waste code: U117
Waste name: ETHANE, 1,1'-OXYBIS-(I)

Waste code: U121
Waste name: METHANE, TRICHLOROFLUORO-

Waste code: U122
Waste name: FORMALDEHYDE

Waste code: U144
Waste name: ACETIC ACID, LEAD(2+) SALT

Waste code: U188
Waste name: PHENOL

Waste code: U196
Waste name: PYRIDINE

Waste code: U213
Waste name: FURAN, TETRAHYDRO-(I)

Waste code: U246
Waste name: CYANOGEN BROMIDE (CN)BR

Waste code: D001
Waste name: IGNITABLE HAZARDOUS WASTES ARE THOSE WASTES WHICH HAVE A FLASHPOINT OF LESS THAN 140 DEGREES FAHRENHEIT AS DETERMINED BY A PENSKEY-MARTENS CLOSED CUP FLASH POINT TESTER. ANOTHER METHOD OF DETERMINING THE FLASH POINT OF A WASTE IS TO REVIEW THE MATERIAL SAFETY DATA SHEET, WHICH CAN BE OBTAINED FROM THE MANUFACTURER OR DISTRIBUTOR OF THE MATERIAL. LACQUER THINNER IS AN EXAMPLE OF A COMMONLY USED SOLVENT WHICH WOULD BE CONSIDERED AS IGNITABLE HAZARDOUS WASTE.

Waste code: D002
Waste name: A WASTE WHICH HAS A PH OF LESS THAN 2 OR GREATER THAN 12.5 IS CONSIDERED TO BE A CORROSIVE HAZARDOUS WASTE. SODIUM HYDROXIDE, A CAUSTIC SOLUTION WITH A HIGH PH, IS OFTEN USED BY INDUSTRIES TO CLEAN OR DEGREASE PARTS. HYDROCHLORIC ACID, A SOLUTION WITH A LOW PH, IS USED BY MANY INDUSTRIES TO CLEAN METAL PARTS PRIOR TO PAINTING. WHEN THESE CAUSTIC OR ACID SOLUTIONS BECOME CONTAMINATED AND MUST BE DISPOSED, THE WASTE WOULD BE A CORROSIVE HAZARDOUS WASTE.

Waste code: D003
Waste name: A MATERIAL IS CONSIDERED TO BE A REACTIVE HAZARDOUS WASTE IF IT IS NORMALLY UNSTABLE, REACTS VIOLENTLY WITH WATER, GENERATES TOXIC GASES

Map ID
Direction
Distance
Elevation

MAP FINDINGS

Site

Database(s)

EDR ID Number
EPA ID Number

I.PARK EDGEWATER, LLC (Continued)

1000281910

WHEN EXPOSED TO WATER OR CORROSIVE MATERIALS, OR IF IT IS CAPABLE OF DETONATION OR EXPLOSION WHEN EXPOSED TO HEAT OR A FLAME. ONE EXAMPLE OF SUCH WASTE WOULD BY WASTE GUNPOWDER.

Waste code: D004
Waste name: ARSENIC

Waste code: D009
Waste name: MERCURY

Waste code: D011
Waste name: SILVER

Waste code: D019
Waste name: CARBON TETRACHLORIDE

Waste code: D022
Waste name: CHLOROFORM

Waste code: D035
Waste name: METHYL ETHYL KETONE

Waste code: D038
Waste name: PYRIDINE

Waste code: D039
Waste name: TETRACHLOROETHYLENE

Waste code: D040
Waste name: TRICHLOROETHYLENE

Waste code: F001
Waste name: THE FOLLOWING SPENT HALOGENATED SOLVENTS USED IN DEGREASING: TETRACHLOROETHYLENE, TRICHLOROETHYLENE, METHYLENE CHLORIDE, 1,1,1-TRICHLOROETHANE, CARBON TETRACHLORIDE, AND CHLORINATED FLUOROCARBONS; ALL SPENT SOLVENT MIXTURES/BLENDS USED IN DEGREASING CONTAINING, BEFORE USE, A TOTAL OF TEN PERCENT OR MORE (BY VOLUME) OF ONE OR MORE OF THE ABOVE HALOGENATED SOLVENTS OR THOSE SOLVENTS LISTED IN F002, F004, AND F005, AND STILL BOTTOMS FROM THE RECOVERY OF THESE SPENT SOLVENTS AND SPENT SOLVENT MIXTURES.

Waste code: F002
Waste name: THE FOLLOWING SPENT HALOGENATED SOLVENTS: TETRACHLOROETHYLENE, METHYLENE CHLORIDE, TRICHLOROETHYLENE, 1,1,1-TRICHLOROETHANE, CHLOROBENZENE, 1,1,2-TRICHLORO-1,2,2-TRIFLUOROETHANE, ORTHO-DICHLOROBENZENE, TRICHLOROFLUOROMETHANE, AND 1,1,2-TRICHLOROETHANE; ALL SPENT SOLVENT MIXTURES/BLENDS CONTAINING, BEFORE USE, A TOTAL OF TEN PERCENT OR MORE (BY VOLUME) OF ONE OR MORE OF THE ABOVE HALOGENATED SOLVENTS OR THOSE LISTED IN F001, F004, OR F005, AND STILL BOTTOMS FROM THE RECOVERY OF THESE SPENT SOLVENTS AND SPENT SOLVENT MIXTURES.

Waste code: F003
Waste name: THE FOLLOWING SPENT NON-HALOGENATED SOLVENTS: XYLENE, ACETONE, ETHYL ACETATE, ETHYL BENZENE, ETHYL ETHER, METHYL ISOBUTYL KETONE, N-BUTYL ALCOHOL, CYCLOHEXANONE, AND METHANOL; ALL SPENT SOLVENT MIXTURES/BLENDS CONTAINING, BEFORE USE, ONLY THE ABOVE SPENT

Map ID
Direction
Distance
Elevation

MAP FINDINGS

Site

Database(s)

EDR ID Number
EPA ID Number

I.PARK EDGEWATER, LLC (Continued)

1000281910

NON-HALOGENATED SOLVENTS; AND ALL SPENT SOLVENT MIXTURES/BLENDS CONTAINING, BEFORE USE, ONE OR MORE OF THE ABOVE NON-HALOGENATED SOLVENTS, AND, A TOTAL OF TEN PERCENT OR MORE (BY VOLUME) OF ONE OR MORE OF THOSE SOLVENTS LISTED IN F001, F002, F004, AND F005, AND STILL BOTTOMS FROM THE RECOVERY OF THESE SPENT SOLVENTS AND SPENT SOLVENT MIXTURES.

Waste code: F005

Waste name: THE FOLLOWING SPENT NON-HALOGENATED SOLVENTS: TOLUENE, METHYL ETHYL KETONE, CARBON DISULFIDE, ISOBUTANOL, PYRIDINE, BENZENE, 2-ETHOXYETHANOL, AND 2-NITROPROPANE; ALL SPENT SOLVENT MIXTURES/BLENDS CONTAINING, BEFORE USE, A TOTAL OF TEN PERCENT OR MORE (BY VOLUME) OF ONE OR MORE OF THE ABOVE NON-HALOGENATED SOLVENTS OR THOSE SOLVENTS LISTED IN F001, F002, OR F004; AND STILL BOTTOMS FROM THE RECOVERY OF THESE SPENT SOLVENTS AND SPENT SOLVENT MIXTURES.

Waste code: P010

Waste name: ARSENIC ACID H3ASO4

Waste code: P030

Waste name: CYANIDES (SOLUBLE CYANIDE SALTS), NOT OTHERWISE SPECIFIED

Waste code: P087

Waste name: OSMIUM OXIDE OSO4, (T-4)-

Waste code: P105

Waste name: SODIUM AZIDE

Waste code: P119

Waste name: AMMONIUM VANADATE

Waste code: P120

Waste name: VANADIUM OXIDE V2O5

Waste code: U003

Waste name: ACETONITRILE (I,T)

Waste code: U007

Waste name: ACRYLAMIDE

Waste code: U044

Waste name: CHLOROFORM

Waste code: U121

Waste name: METHANE, TRICHLOROFLUORO-

Waste code: U154

Waste name: METHANOL (I)

Waste code: D001

Waste name: IGNITABLE HAZARDOUS WASTES ARE THOSE WASTES WHICH HAVE A FLASHPOINT OF LESS THAN 140 DEGREES FAHRENHEIT AS DETERMINED BY A PENSKEY-MARTENS CLOSED CUP FLASH POINT TESTER. ANOTHER METHOD OF DETERMINING THE FLASH POINT OF A WASTE IS TO REVIEW THE MATERIAL SAFETY DATA SHEET, WHICH CAN BE OBTAINED FROM THE MANUFACTURER OR DISTRIBUTOR OF THE MATERIAL. LACQUER THINNER IS AN EXAMPLE OF A COMMONLY USED SOLVENT WHICH WOULD BE CONSIDERED AS IGNITABLE HAZARDOUS WASTE.

Map ID
Direction
Distance
Elevation

MAP FINDINGS

Site

Database(s)

EDR ID Number
EPA ID Number

I.PARK EDGEWATER, LLC (Continued)

1000281910

Waste code:	D002
Waste name:	A WASTE WHICH HAS A PH OF LESS THAN 2 OR GREATER THAN 12.5 IS CONSIDERED TO BE A CORROSIVE HAZARDOUS WASTE. SODIUM HYDROXIDE, A CAUSTIC SOLUTION WITH A HIGH PH, IS OFTEN USED BY INDUSTRIES TO CLEAN OR DEGREASE PARTS. HYDROCHLORIC ACID, A SOLUTION WITH A LOW PH, IS USED BY MANY INDUSTRIES TO CLEAN METAL PARTS PRIOR TO PAINTING. WHEN THESE CAUSTIC OR ACID SOLUTIONS BECOME CONTAMINATED AND MUST BE DISPOSED, THE WASTE WOULD BE A CORROSIVE HAZARDOUS WASTE.
Waste code:	D003
Waste name:	A MATERIAL IS CONSIDERED TO BE A REACTIVE HAZARDOUS WASTE IF IT IS NORMALLY UNSTABLE, REACTS VIOLENTLY WITH WATER, GENERATES TOXIC GASES WHEN EXPOSED TO WATER OR CORROSIVE MATERIALS, OR IF IT IS CAPABLE OF DETONATION OR EXPLOSION WHEN EXPOSED TO HEAT OR A FLAME. ONE EXAMPLE OF SUCH WASTE WOULD BY WASTE GUNPOWDER.
Waste code:	D004
Waste name:	ARSENIC
Waste code:	D005
Waste name:	BARIUM
Waste code:	D007
Waste name:	CHROMIUM
Waste code:	D008
Waste name:	LEAD
Waste code:	D009
Waste name:	MERCURY
Waste code:	D010
Waste name:	SELENIUM
Waste code:	D011
Waste name:	SILVER
Waste code:	D012
Waste name:	ENDRIN
Waste code:	D013
Waste name:	LINDANE
Waste code:	D014
Waste name:	METHOXYCHLOR
Waste code:	D016
Waste name:	2,4-D
Waste code:	D018
Waste name:	BENZENE
Waste code:	D019
Waste name:	CARBON TETRACHLORIDE
Waste code:	D022
Waste name:	CHLOROFORM

Map ID
Direction
Distance
Elevation

MAP FINDINGS

Site

Database(s)

EDR ID Number
EPA ID Number

I.PARK EDGEWATER, LLC (Continued)

1000281910

Waste code: D023
Waste name: O-CRESOL

Waste code: D024
Waste name: M-CRESOL

Waste code: D025
Waste name: P-CRESOL

Waste code: D026
Waste name: CRESOL

Waste code: D031
Waste name: HEPTACHLOR (AND ITS EPOXIDE).

Waste code: D033
Waste name: HEXACHLOROBUTADIENE

Waste code: D035
Waste name: METHYL ETHYL KETONE

Waste code: D038
Waste name: PYRIDINE

Waste code: D039
Waste name: TETRACHLOROETHYLENE

Waste code: F002
Waste name: THE FOLLOWING SPENT HALOGENATED SOLVENTS: TETRACHLOROETHYLENE, METHYLENE CHLORIDE, TRICHLOROETHYLENE, 1,1,1-TRICHLOROETHANE, CHLOROBENZENE, 1,1,2-TRICHLORO-1,2,2-TRIFLUOROETHANE, ORTHO-DICHLOROBENZENE, TRICHLOROFLUOROMETHANE, AND 1,1,2-TRICHLOROETHANE; ALL SPENT SOLVENT MIXTURES/BLENDS CONTAINING, BEFORE USE, A TOTAL OF TEN PERCENT OR MORE (BY VOLUME) OF ONE OR MORE OF THE ABOVE HALOGENATED SOLVENTS OR THOSE LISTED IN F001, F004, OR F005, AND STILL BOTTOMS FROM THE RECOVERY OF THESE SPENT SOLVENTS AND SPENT SOLVENT MIXTURES.

Waste code: F003
Waste name: THE FOLLOWING SPENT NON-HALOGENATED SOLVENTS: XYLENE, ACETONE, ETHYL ACETATE, ETHYL BENZENE, ETHYL ETHER, METHYL ISOBUTYL KETONE, N-BUTYL ALCOHOL, CYCLOHEXANONE, AND METHANOL; ALL SPENT SOLVENT MIXTURES/BLENDS CONTAINING, BEFORE USE, ONLY THE ABOVE SPENT NON-HALOGENATED SOLVENTS; AND ALL SPENT SOLVENT MIXTURES/BLENDS CONTAINING, BEFORE USE, ONE OR MORE OF THE ABOVE NON-HALOGENATED SOLVENTS, AND, A TOTAL OF TEN PERCENT OR MORE (BY VOLUME) OF ONE OR MORE OF THOSE SOLVENTS LISTED IN F001, F002, F004, AND F005, AND STILL BOTTOMS FROM THE RECOVERY OF THESE SPENT SOLVENTS AND SPENT SOLVENT MIXTURES.

Waste code: F005
Waste name: THE FOLLOWING SPENT NON-HALOGENATED SOLVENTS: TOLUENE, METHYL ETHYL KETONE, CARBON DISULFIDE, ISOBUTANOL, PYRIDINE, BENZENE, 2-ETHOXYETHANOL, AND 2-NITROPROPANE; ALL SPENT SOLVENT MIXTURES/BLENDS CONTAINING, BEFORE USE, A TOTAL OF TEN PERCENT OR MORE (BY VOLUME) OF ONE OR MORE OF THE ABOVE NON-HALOGENATED SOLVENTS OR THOSE SOLVENTS LISTED IN F001, F002, OR F004; AND STILL BOTTOMS FROM THE RECOVERY OF

Map ID
Direction
Distance
Elevation

MAP FINDINGS

Site

Database(s)

EDR ID Number
EPA ID Number

I.PARK EDGEWATER, LLC (Continued)

1000281910

THESE SPENT SOLVENTS AND SPENT SOLVENT MIXTURES.

Waste code:	F027
Waste name:	DISCARDED UNUSED FORMULATIONS CONTAINING TRI-, TETRA-, OR PENTACHLOROPHENOL OR DISCARDED UNUSED FORMULATIONS CONTAINING COMPOUNDS DERIVED FROM THESE CHLOROPHENOLS. (THIS LISTING DOES NOT INCLUDE FORMULATIONS CONTAINING HEXACHLOROPHENE SYNTHESIZED FROM PREPURIFIED 2,4,5-TRICHLOROPHENOL AS THE SOLE COMPONENT).
Waste code:	P001
Waste name:	2H-1-BENZOPYRAN-2-ONE, 4-HYDROXY-3-(3-OXO-1-PHENYLBUTYL)-, & SALTS, WHEN PRESENT AT CONCENTRATIONS GREATER THAN 0.3%
Waste code:	P004
Waste name:	ALDRIN
Waste code:	P008
Waste name:	4-AMINOPYRIDINE
Waste code:	P012
Waste name:	ARSENIC OXIDE AS2O3
Waste code:	P022
Waste name:	CARBON DISULFIDE
Waste code:	P024
Waste name:	BENZENAMINE, 4-CHLORO-
Waste code:	P030
Waste name:	CYANIDES (SOLUBLE CYANIDE SALTS), NOT OTHERWISE SPECIFIED
Waste code:	P037
Waste name:	DIELDRIN
Waste code:	P051
Waste name:	2,7:3,6-DIMETHANONAPHTH [2,3-B]OXIRENE, 3,4,5,6,9,9-HEXACHLORO-1A,2,2A,3,6,6A,7,7A-OCTAHYDRO-, (1AALPHA,2BETA,2ABETA,3ALPHA,6ALPHA,6ABETA,7BETA, 7AALPHA)-, & METABOLITES
Waste code:	P059
Waste name:	HEPTACHLOR
Waste code:	P075
Waste name:	NICOTINE, & SALTS
Waste code:	P087
Waste name:	OSMIUM OXIDE OSO4, (T-4)-
Waste code:	P092
Waste name:	MERCURY, (ACETATO-O)PHENYL-
Waste code:	P093
Waste name:	PHENYLTHIOUREA
Waste code:	P098
Waste name:	POTASSIUM CYANIDE

Map ID
Direction
Distance
Elevation

MAP FINDINGS

Site

Database(s)

EDR ID Number
EPA ID Number

I.PARK EDGEWATER, LLC (Continued)

1000281910

Waste code:	P105
Waste name:	SODIUM AZIDE
Waste code:	P119
Waste name:	AMMONIUM VANADATE
Waste code:	U001
Waste name:	ACETALDEHYDE (I)
Waste code:	U002
Waste name:	ACETONE (I)
Waste code:	U003
Waste name:	ACETONITRILE (I,T)
Waste code:	U006
Waste name:	ACETYL CHLORIDE (C,R,T)
Waste code:	U007
Waste name:	ACRYLAMIDE
Waste code:	U008
Waste name:	ACRYLIC ACID (I)
Waste code:	U012
Waste name:	ANILINE (I,T)
Waste code:	U014
Waste name:	AURAMINE
Waste code:	U019
Waste name:	BENZENE (I,T)
Waste code:	U031
Waste name:	1-BUTANOL (I)
Waste code:	U044
Waste name:	CHLOROFORM
Waste code:	U045
Waste name:	METHANE, CHLORO- (I, T)
Waste code:	U052
Waste name:	CRESOL (CRESYLIC ACID)
Waste code:	U061
Waste name:	BENZENE, 1,1'-(2,2,2-TRICHLOROETHYLIDENE)BIS[4-CHLORO-
Waste code:	U068
Waste name:	METHANE, DIBROMO-
Waste code:	U069
Waste name:	1,2-BENZENEDICARBOXYLIC ACID, DIBUTYL ESTER
Waste code:	U077
Waste name:	ETHANE, 1,2-DICHLORO-

Map ID
Direction
Distance
Elevation

MAP FINDINGS

Site

Database(s)

EDR ID Number
EPA ID Number

I.PARK EDGEWATER, LLC (Continued)

1000281910

Waste code:	U080
Waste name:	METHANE, DICHLORO-
Waste code:	U081
Waste name:	2,4-DICHLOROPHENOL
Waste code:	U088
Waste name:	1,2-BENZENEDICARBOXYLIC ACID, DIETHYL ESTER
Waste code:	U089
Waste name:	DIETHYLSTILBESTEROL
Waste code:	U092
Waste name:	DIMETHYLAMINE (I)
Waste code:	U096
Waste name:	ALPHA,ALPHA-DIMETHYLBENZYLHYDROPEROXIDE (R)
Waste code:	U107
Waste name:	1,2-BENZENEDICARBOXYLIC ACID, DIOCTYL ESTER
Waste code:	U108
Waste name:	1,4-DIETHYLENEOXIDE
Waste code:	U112
Waste name:	ACETIC ACID ETHYL ESTER (I)
Waste code:	U117
Waste name:	ETHANE, 1,1'-OXYBIS-(I)
Waste code:	U118
Waste name:	ETHYL METHACRYLATE
Waste code:	U121
Waste name:	METHANE, TRICHLOROFLUORO-
Waste code:	U122
Waste name:	FORMALDEHYDE
Waste code:	U123
Waste name:	FORMIC ACID (C,T)
Waste code:	U128
Waste name:	1,3-BUTADIENE, 1,1,2,3,4,4-HEXACHLORO-
Waste code:	U129
Waste name:	CYCLOHEXANE, 1,2,3,4,5,6-HEXACHLORO-, (1ALPHA,2ALPHA,3BETA,4ALPHA,5ALPHA,6BETA)-
Waste code:	U132
Waste name:	HEXACHLOROPHENE
Waste code:	U136
Waste name:	ARSINIC ACID, DIMETHYL-
Waste code:	U138
Waste name:	METHANE, IODO-

Map ID
Direction
Distance
Elevation

MAP FINDINGS

Site

Database(s)

EDR ID Number
EPA ID Number

I.PARK EDGEWATER, LLC (Continued)

1000281910

Waste code:	U146
Waste name:	LEAD, BIS(ACETATO-O)TETRAHYDROXYTRI-
Waste code:	U154
Waste name:	METHANOL (I)
Waste code:	U157
Waste name:	BENZ[J]ACEANTHRYLENE, 1,2-DIHYDRO-3-METHYL-
Waste code:	U162
Waste name:	METHYL METHACRYLATE (I,T)
Waste code:	U163
Waste name:	GUANIDINE, N-METHYL-N'-NITRO-N-NITROSO-
Waste code:	U170
Waste name:	P-NITROPHENOL
Waste code:	U176
Waste name:	N-NITROSO-N-ETHYLUREA
Waste code:	U187
Waste name:	ACETAMIDE, N-(4-ETHOXYPHENYL)-
Waste code:	U188
Waste name:	PHENOL
Waste code:	U194
Waste name:	1-PROPANAMINE (I,T)
Waste code:	U196
Waste name:	PYRIDINE
Waste code:	U200
Waste name:	RESERPINE
Waste code:	U201
Waste name:	1,3-BENZENEDIOL
Waste code:	U213
Waste name:	FURAN, TETRAHYDRO-(I)
Waste code:	U216
Waste name:	THALLIUM(I) CHLORIDE
Waste code:	U219
Waste name:	THIOUREA
Waste code:	U220
Waste name:	BENZENE, METHYL-
Waste code:	U221
Waste name:	BENZENEDIAMINE, AR-METHYL-
Waste code:	U239
Waste name:	BENZENE, DIMETHYL- (I,T)

Map ID
Direction
Distance
Elevation

MAP FINDINGS

Site

Database(s)

EDR ID Number
EPA ID Number

I.PARK EDGEWATER, LLC (Continued)

1000281910

Waste code: U240
Waste name: ACETIC ACID, (2,4-DICHLOROPHENOXY)-, SALTS & ESTERS

Waste code: U244
Waste name: THIOPEROXYDICARBONIC DIAMIDE [(H2N)C(S)]2S2, TETRAMETHYL-

Waste code: U246
Waste name: CYANOGEN BROMIDE (CN)BR

Waste code: U247
Waste name: BENZENE, 1,1'-(2,2,2-TRICHLOROETHYLIDENE)BIS[4- METHOXY-

Waste code: U404
Waste name: ETHANAMINE, N,N-DIETHYL- (OR) TRIETHYLAMINE

Corrective Action Summary:

Event date: 12/27/1989
Event: RFA Completed

Event date: 04/28/1995
Event: CA Prioritization, Facility or area was assigned a low corrective action priority.

Event date: 09/26/2013
Event: Current Human Exposures under Control, Yes, Current Human Exposures Under Control has been verified. Based on a review of information contained in the EI determination, current human exposures are expected to be under control at the facility under current and reasonably expected conditions. This determination will be re-evaluated when the Agency/State becomes aware of significant changes at the facility.

Facility Has Received Notices of Violations:

Regulation violated: Not reported
Area of violation: Generators - General
Date violation determined: 06/19/1995
Date achieved compliance: 06/29/1995
Violation lead agency: State
Enforcement action: WRITTEN INFORMAL
Enforcement action date: 06/19/1995
Enf. disposition status: Not reported
Enf. disp. status date: Not reported
Enforcement lead agency: State
Proposed penalty amount: Not reported
Final penalty amount: Not reported
Paid penalty amount: Not reported

Regulation violated: Not reported
Area of violation: Generators - General
Date violation determined: 03/12/1992
Date achieved compliance: 03/26/1992
Violation lead agency: State
Enforcement action: WRITTEN INFORMAL
Enforcement action date: 03/12/1992
Enf. disposition status: Not reported
Enf. disp. status date: Not reported

Map ID
Direction
Distance
Elevation

MAP FINDINGS

Site

Database(s)

EDR ID Number
EPA ID Number

I.PARK EDGEWATER, LLC (Continued)

1000281910

Enforcement lead agency: State
Proposed penalty amount: Not reported
Final penalty amount: Not reported
Paid penalty amount: Not reported

Regulation violated: Not reported
Area of violation: LDR - General
Date violation determined: 05/13/1991
Date achieved compliance: 06/13/1991
Violation lead agency: EPA
Enforcement action: WRITTEN INFORMAL
Enforcement action date: 11/12/1992
Enf. disposition status: Not reported
Enf. disp. status date: Not reported
Enforcement lead agency: EPA
Proposed penalty amount: Not reported
Final penalty amount: Not reported
Paid penalty amount: Not reported

Regulation violated: Not reported
Area of violation: LDR - General
Date violation determined: 05/13/1991
Date achieved compliance: 06/13/1991
Violation lead agency: EPA
Enforcement action: WRITTEN INFORMAL
Enforcement action date: 05/13/1991
Enf. disposition status: Not reported
Enf. disp. status date: Not reported
Enforcement lead agency: EPA
Proposed penalty amount: Not reported
Final penalty amount: Not reported
Paid penalty amount: Not reported

Regulation violated: Not reported
Area of violation: TSD - Financial Requirements
Date violation determined: 01/29/1987
Date achieved compliance: 06/12/1987
Violation lead agency: State
Enforcement action: Not reported
Enforcement action date: Not reported
Enf. disposition status: Not reported
Enf. disp. status date: Not reported
Enforcement lead agency: Not reported
Proposed penalty amount: Not reported
Final penalty amount: Not reported
Paid penalty amount: Not reported

Regulation violated: Not reported
Area of violation: TSD - Manifest/Records/Reporting
Date violation determined: 01/29/1987
Date achieved compliance: 06/12/1987
Violation lead agency: State
Enforcement action: INITIAL 3008(A) COMPLIANCE
Enforcement action date: 03/21/1986
Enf. disposition status: Not reported
Enf. disp. status date: Not reported
Enforcement lead agency: State

Map ID
Direction
Distance
Elevation

MAP FINDINGS

Site

Database(s)

EDR ID Number
EPA ID Number

I.PARK EDGEWATER, LLC (Continued)

1000281910

Proposed penalty amount: 2100
Final penalty amount: 2100
Paid penalty amount: Not reported

Regulation violated: Not reported
Area of violation: TSD - General
Date violation determined: 02/21/1986
Date achieved compliance: 02/05/1987
Violation lead agency: State
Enforcement action: FINAL 3008(A) COMPLIANCE ORDER
Enforcement action date: 01/08/1987
Enf. disposition status: Not reported
Enf. disp. status date: Not reported
Enforcement lead agency: State
Proposed penalty amount: Not reported
Final penalty amount: Not reported
Paid penalty amount: Not reported

Regulation violated: Not reported
Area of violation: TSD - General
Date violation determined: 02/21/1986
Date achieved compliance: 01/09/1988
Violation lead agency: State
Enforcement action: Not reported
Enforcement action date: Not reported
Enf. disposition status: Not reported
Enf. disp. status date: Not reported
Enforcement lead agency: Not reported
Proposed penalty amount: Not reported
Final penalty amount: Not reported
Paid penalty amount: Not reported

Regulation violated: Not reported
Area of violation: TSD - General
Date violation determined: 02/21/1986
Date achieved compliance: 02/05/1987
Violation lead agency: State
Enforcement action: WRITTEN INFORMAL
Enforcement action date: 02/21/1986
Enf. disposition status: Not reported
Enf. disp. status date: Not reported
Enforcement lead agency: State
Proposed penalty amount: Not reported
Final penalty amount: Not reported
Paid penalty amount: Not reported

Regulation violated: Not reported
Area of violation: TSD - General
Date violation determined: 02/18/1986
Date achieved compliance: 10/05/1987
Violation lead agency: State
Enforcement action: FINAL 3008(A) COMPLIANCE ORDER
Enforcement action date: 01/05/1987
Enf. disposition status: Not reported
Enf. disp. status date: Not reported
Enforcement lead agency: State
Proposed penalty amount: 2375

Map ID
Direction
Distance
Elevation

MAP FINDINGS

Site

Database(s)

EDR ID Number
EPA ID Number

I.PARK EDGEWATER, LLC (Continued)

1000281910

Final penalty amount: 2375
Paid penalty amount: 1500

Regulation violated: Not reported
Area of violation: TSD - General
Date violation determined: 02/18/1986
Date achieved compliance: 01/06/1988
Violation lead agency: State
Enforcement action: Not reported
Enforcement action date: Not reported
Enf. disposition status: Not reported
Enf. disp. status date: Not reported
Enforcement lead agency: Not reported
Proposed penalty amount: Not reported
Final penalty amount: Not reported
Paid penalty amount: Not reported

Regulation violated: Not reported
Area of violation: TSD - Manifest/Records/Reporting
Date violation determined: 05/15/1985
Date achieved compliance: 04/02/1987
Violation lead agency: State
Enforcement action: Not reported
Enforcement action date: Not reported
Enf. disposition status: Not reported
Enf. disp. status date: Not reported
Enforcement lead agency: Not reported
Proposed penalty amount: Not reported
Final penalty amount: Not reported
Paid penalty amount: Not reported

Regulation violated: Not reported
Area of violation: TSD - General
Date violation determined: 05/15/1985
Date achieved compliance: 04/02/1987
Violation lead agency: State
Enforcement action: Not reported
Enforcement action date: Not reported
Enf. disposition status: Not reported
Enf. disp. status date: Not reported
Enforcement lead agency: Not reported
Proposed penalty amount: Not reported
Final penalty amount: Not reported
Paid penalty amount: Not reported

Regulation violated: Not reported
Area of violation: TSD - General
Date violation determined: 05/15/1985
Date achieved compliance: 04/02/1987
Violation lead agency: EPA
Enforcement action: Not reported
Enforcement action date: Not reported
Enf. disposition status: Not reported
Enf. disp. status date: Not reported
Enforcement lead agency: Not reported
Proposed penalty amount: Not reported
Final penalty amount: Not reported

Map ID
Direction
Distance
Elevation

MAP FINDINGS

Site

Database(s)

EDR ID Number
EPA ID Number

I.PARK EDGEWATER, LLC (Continued)

1000281910

Paid penalty amount: Not reported

Regulation violated: Not reported
Area of violation: TSD - General
Date violation determined: 05/15/1985
Date achieved compliance: 10/29/1985
Violation lead agency: State
Enforcement action: FINAL 3008(A) COMPLIANCE ORDER
Enforcement action date: 08/07/1985
Enf. disposition status: Not reported
Enf. disp. status date: Not reported
Enforcement lead agency: State
Proposed penalty amount: 3875
Final penalty amount: 3875
Paid penalty amount: 3875

Regulation violated: Not reported
Area of violation: TSD - Closure/Post-Closure
Date violation determined: 03/18/1985
Date achieved compliance: 08/30/1985
Violation lead agency: EPA
Enforcement action: WRITTEN INFORMAL
Enforcement action date: 06/07/1985
Enf. disposition status: Not reported
Enf. disp. status date: Not reported
Enforcement lead agency: EPA
Proposed penalty amount: Not reported
Final penalty amount: Not reported
Paid penalty amount: Not reported

Evaluation Action Summary:

Evaluation date: 05/18/2005
Evaluation: COMPLIANCE EVALUATION INSPECTION ON-SITE
Area of violation: Not reported
Date achieved compliance: Not reported
Evaluation lead agency: State

Evaluation date: 04/27/2004
Evaluation: COMPLIANCE EVALUATION INSPECTION ON-SITE
Area of violation: Not reported
Date achieved compliance: Not reported
Evaluation lead agency: State

Evaluation date: 05/07/2003
Evaluation: COMPLIANCE EVALUATION INSPECTION ON-SITE
Area of violation: Not reported
Date achieved compliance: Not reported
Evaluation lead agency: State

Evaluation date: 06/19/2002
Evaluation: COMPLIANCE EVALUATION INSPECTION ON-SITE
Area of violation: Not reported
Date achieved compliance: Not reported
Evaluation lead agency: State

Evaluation date: 06/13/2001
Evaluation: COMPLIANCE EVALUATION INSPECTION ON-SITE

Map ID
Direction
Distance
Elevation

MAP FINDINGS

Site

Database(s)

EDR ID Number
EPA ID Number

I.PARK EDGEWATER, LLC (Continued)

1000281910

Area of violation:	Not reported
Date achieved compliance:	Not reported
Evaluation lead agency:	State
Evaluation date:	01/27/2000
Evaluation:	COMPLIANCE EVALUATION INSPECTION ON-SITE
Area of violation:	Not reported
Date achieved compliance:	Not reported
Evaluation lead agency:	State
Evaluation date:	02/24/1999
Evaluation:	COMPLIANCE EVALUATION INSPECTION ON-SITE
Area of violation:	Not reported
Date achieved compliance:	Not reported
Evaluation lead agency:	State
Evaluation date:	02/19/1998
Evaluation:	COMPLIANCE EVALUATION INSPECTION ON-SITE
Area of violation:	Not reported
Date achieved compliance:	Not reported
Evaluation lead agency:	State
Evaluation date:	03/26/1997
Evaluation:	COMPLIANCE EVALUATION INSPECTION ON-SITE
Area of violation:	Not reported
Date achieved compliance:	Not reported
Evaluation lead agency:	State
Evaluation date:	01/09/1997
Evaluation:	NON-FINANCIAL RECORD REVIEW
Area of violation:	Not reported
Date achieved compliance:	Not reported
Evaluation lead agency:	State
Evaluation date:	06/13/1996
Evaluation:	COMPLIANCE EVALUATION INSPECTION ON-SITE
Area of violation:	Not reported
Date achieved compliance:	Not reported
Evaluation lead agency:	State
Evaluation date:	10/11/1995
Evaluation:	FINANCIAL RECORD REVIEW
Area of violation:	Not reported
Date achieved compliance:	Not reported
Evaluation lead agency:	State
Evaluation date:	07/17/1995
Evaluation:	FINANCIAL RECORD REVIEW
Area of violation:	Not reported
Date achieved compliance:	Not reported
Evaluation lead agency:	State
Evaluation date:	06/29/1995
Evaluation:	COMPLIANCE SCHEDULE EVALUATION
Area of violation:	Generators - General
Date achieved compliance:	06/29/1995
Evaluation lead agency:	State

Map ID
Direction
Distance
Elevation

MAP FINDINGS

Site

Database(s)

EDR ID Number
EPA ID Number

I.PARK EDGEWATER, LLC (Continued)

1000281910

Evaluation date: 06/19/1995
Evaluation: COMPLIANCE EVALUATION INSPECTION ON-SITE
Area of violation: Generators - General
Date achieved compliance: 06/29/1995
Evaluation lead agency: State

Evaluation date: 10/25/1994
Evaluation: NON-FINANCIAL RECORD REVIEW
Area of violation: Not reported
Date achieved compliance: Not reported
Evaluation lead agency: State

Evaluation date: 09/28/1994
Evaluation: FINANCIAL RECORD REVIEW
Area of violation: Not reported
Date achieved compliance: Not reported
Evaluation lead agency: State

Evaluation date: 07/13/1994
Evaluation: NON-FINANCIAL RECORD REVIEW
Area of violation: Not reported
Date achieved compliance: Not reported
Evaluation lead agency: State

Evaluation date: 07/07/1994
Evaluation: FINANCIAL RECORD REVIEW
Area of violation: Not reported
Date achieved compliance: Not reported
Evaluation lead agency: State

Evaluation date: 06/30/1994
Evaluation: FINANCIAL RECORD REVIEW
Area of violation: Not reported
Date achieved compliance: Not reported
Evaluation lead agency: State

Evaluation date: 04/20/1994
Evaluation: COMPLIANCE EVALUATION INSPECTION ON-SITE
Area of violation: Not reported
Date achieved compliance: Not reported
Evaluation lead agency: State

Evaluation date: 04/29/1993
Evaluation: COMPLIANCE EVALUATION INSPECTION ON-SITE
Area of violation: Not reported
Date achieved compliance: Not reported
Evaluation lead agency: State

Evaluation date: 10/13/1992
Evaluation: FOCUSED COMPLIANCE INSPECTION
Area of violation: Not reported
Date achieved compliance: Not reported
Evaluation lead agency: State

Evaluation date: 03/26/1992
Evaluation: COMPLIANCE SCHEDULE EVALUATION
Area of violation: Generators - General

Map ID
Direction
Distance
Elevation

MAP FINDINGS

Site

Database(s)

EDR ID Number
EPA ID Number

I.PARK EDGEWATER, LLC (Continued)

1000281910

Date achieved compliance: 03/26/1992
Evaluation lead agency: State

Evaluation date: 03/25/1992
Evaluation: FOCUSED COMPLIANCE INSPECTION
Area of violation: Not reported
Date achieved compliance: Not reported
Evaluation lead agency: State

Evaluation date: 03/12/1992
Evaluation: COMPLIANCE EVALUATION INSPECTION ON-SITE
Area of violation: Generators - General
Date achieved compliance: 03/26/1992
Evaluation lead agency: State

Evaluation date: 03/27/1991
Evaluation: COMPLIANCE EVALUATION INSPECTION ON-SITE
Area of violation: LDR - General
Date achieved compliance: 06/13/1991
Evaluation lead agency: EPA

Evaluation date: 03/27/1991
Evaluation: COMPLIANCE EVALUATION INSPECTION ON-SITE
Area of violation: Not reported
Date achieved compliance: Not reported
Evaluation lead agency: State

Evaluation date: 03/29/1990
Evaluation: COMPLIANCE EVALUATION INSPECTION ON-SITE
Area of violation: Not reported
Date achieved compliance: Not reported
Evaluation lead agency: State

Evaluation date: 08/25/1988
Evaluation: FINANCIAL RECORD REVIEW
Area of violation: Not reported
Date achieved compliance: Not reported
Evaluation lead agency: State

Evaluation date: 06/12/1987
Evaluation: FINANCIAL RECORD REVIEW
Area of violation: Not reported
Date achieved compliance: Not reported
Evaluation lead agency: State

Evaluation date: 06/10/1987
Evaluation: NON-FINANCIAL RECORD REVIEW
Area of violation: Not reported
Date achieved compliance: Not reported
Evaluation lead agency: State

Evaluation date: 02/25/1987
Evaluation: FINANCIAL RECORD REVIEW
Area of violation: Not reported
Date achieved compliance: Not reported
Evaluation lead agency: State

Map ID
Direction
Distance
Elevation

MAP FINDINGS

Site

Database(s)

EDR ID Number
EPA ID Number

I.PARK EDGEWATER, LLC (Continued)

1000281910

Evaluation date:	01/29/1987
Evaluation:	FINANCIAL RECORD REVIEW
Area of violation:	TSD - Manifest/Records/Reporting
Date achieved compliance:	06/12/1987
Evaluation lead agency:	State
Evaluation date:	01/29/1987
Evaluation:	FINANCIAL RECORD REVIEW
Area of violation:	TSD - Financial Requirements
Date achieved compliance:	06/12/1987
Evaluation lead agency:	State
Evaluation date:	03/18/1986
Evaluation:	NON-FINANCIAL RECORD REVIEW
Area of violation:	Not reported
Date achieved compliance:	Not reported
Evaluation lead agency:	State
Evaluation date:	03/06/1986
Evaluation:	FINANCIAL RECORD REVIEW
Area of violation:	Not reported
Date achieved compliance:	Not reported
Evaluation lead agency:	State
Evaluation date:	02/21/1986
Evaluation:	COMPLIANCE EVALUATION INSPECTION ON-SITE
Area of violation:	TSD - General
Date achieved compliance:	02/05/1987
Evaluation lead agency:	State
Evaluation date:	02/21/1986
Evaluation:	COMPLIANCE EVALUATION INSPECTION ON-SITE
Area of violation:	TSD - General
Date achieved compliance:	01/09/1988
Evaluation lead agency:	State
Evaluation date:	02/18/1986
Evaluation:	COMPLIANCE EVALUATION INSPECTION ON-SITE
Area of violation:	TSD - General
Date achieved compliance:	10/05/1987
Evaluation lead agency:	State
Evaluation date:	02/18/1986
Evaluation:	COMPLIANCE EVALUATION INSPECTION ON-SITE
Area of violation:	TSD - General
Date achieved compliance:	01/06/1988
Evaluation lead agency:	State
Evaluation date:	11/05/1985
Evaluation:	FINANCIAL RECORD REVIEW
Area of violation:	Not reported
Date achieved compliance:	Not reported
Evaluation lead agency:	State
Evaluation date:	10/15/1985
Evaluation:	FINANCIAL RECORD REVIEW
Area of violation:	Not reported

Map ID
Direction
Distance
Elevation

MAP FINDINGS

Site

Database(s)

EDR ID Number
EPA ID Number

I.PARK EDGEWATER, LLC (Continued)

1000281910

Date achieved compliance:	Not reported
Evaluation lead agency:	State
Evaluation date:	05/15/1985
Evaluation:	COMPLIANCE EVALUATION INSPECTION ON-SITE
Area of violation:	TSD - General
Date achieved compliance:	10/29/1985
Evaluation lead agency:	State
Evaluation date:	05/15/1985
Evaluation:	COMPLIANCE EVALUATION INSPECTION ON-SITE
Area of violation:	TSD - Manifest/Records/Reporting
Date achieved compliance:	04/02/1987
Evaluation lead agency:	State
Evaluation date:	05/15/1985
Evaluation:	COMPLIANCE EVALUATION INSPECTION ON-SITE
Area of violation:	TSD - General
Date achieved compliance:	04/02/1987
Evaluation lead agency:	EPA-Initiated Oversight/Observation/Training Actions
Evaluation date:	05/15/1985
Evaluation:	COMPLIANCE EVALUATION INSPECTION ON-SITE
Area of violation:	TSD - General
Date achieved compliance:	04/02/1987
Evaluation lead agency:	State
Evaluation date:	04/12/1985
Evaluation:	NON-FINANCIAL RECORD REVIEW
Area of violation:	Not reported
Date achieved compliance:	Not reported
Evaluation lead agency:	State
Evaluation date:	03/18/1985
Evaluation:	NON-FINANCIAL RECORD REVIEW
Area of violation:	TSD - Closure/Post-Closure
Date achieved compliance:	08/30/1985
Evaluation lead agency:	EPA-Initiated Oversight/Observation/Training Actions
Evaluation date:	09/13/1984
Evaluation:	FINANCIAL RECORD REVIEW
Area of violation:	Not reported
Date achieved compliance:	Not reported
Evaluation lead agency:	State
Evaluation date:	08/23/1984
Evaluation:	NON-FINANCIAL RECORD REVIEW
Area of violation:	Not reported
Date achieved compliance:	Not reported
Evaluation lead agency:	State
Evaluation date:	07/17/1984
Evaluation:	NON-FINANCIAL RECORD REVIEW
Area of violation:	Not reported
Date achieved compliance:	Not reported
Evaluation lead agency:	State

Map ID
Direction
Distance
Elevation

MAP FINDINGS

Site

Database(s)

EDR ID Number
EPA ID Number

I.PARK EDGEWATER, LLC (Continued)

1000281910

Evaluation date: 03/19/1984
Evaluation: FINANCIAL RECORD REVIEW
Area of violation: Not reported
Date achieved compliance: Not reported
Evaluation lead agency: State

Evaluation date: 03/14/1984
Evaluation: NON-FINANCIAL RECORD REVIEW
Area of violation: Not reported
Date achieved compliance: Not reported
Evaluation lead agency: State

Evaluation date: 02/17/1984
Evaluation: FINANCIAL RECORD REVIEW
Area of violation: Not reported
Date achieved compliance: Not reported
Evaluation lead agency: State

CORRACTS:

EPA ID: NJD001495753
EPA Region: 02
Area Name: SITEWIDE
Actual Date: 20130926
Action: CA725YE - Current Human Exposures Under Control, Yes, Current Human Exposures Under Control has been verified
NAICS Code(s): 236116 23622
New Multifamily Housing Construction (except Operative Builders)
Commercial and Institutional Building Construction
Original schedule date: Not reported
Schedule end date: Not reported

EPA ID: NJD001495753
EPA Region: 02
Area Name: SITEWIDE
Actual Date: 19891227
Action: CA050 - RFA Completed
NAICS Code(s): 236116 23622
New Multifamily Housing Construction (except Operative Builders)
Commercial and Institutional Building Construction
Original schedule date: Not reported
Schedule end date: Not reported

EPA ID: NJD001495753
EPA Region: 02
Area Name: SITEWIDE
Actual Date: 19950428
Action: CA075LO - CA Prioritization, Facility or area was assigned a low corrective action priority
NAICS Code(s): 236116 23622
New Multifamily Housing Construction (except Operative Builders)
Commercial and Institutional Building Construction
Original schedule date: Not reported
Schedule end date: Not reported

FTTS INSP:

Inspection Number: 199307305173 2

Map ID
Direction
Distance
Elevation

MAP FINDINGS

Site

Database(s)

EDR ID Number
EPA ID Number

I.PARK EDGEWATER, LLC (Continued)

1000281910

Region: 02
Inspection Date: 07/30/93
Inspector: A.J. MULLIN, MAK
Violation occurred: No
Investigation Type: Section 5 Premanufacture Notice
Investigation Reason: Neutral Scheme, Region
Legislation Code: TSCA
Facility Function: Manufacturer/Importer

Inspection Number: 199307305173 3
Region: 02
Inspection Date: 07/30/93
Inspector: A.J. MULLIN, MAK
Violation occurred: No
Investigation Type: Section 8C Records Rule
Investigation Reason: Neutral Scheme, Headquarters
Legislation Code: TSCA
Facility Function: Manufacturer/Importer

Inspection Number: 199307305173 1
Region: 02
Inspection Date: 07/30/93
Inspector: A.J. MULLIN, MAK
Violation occurred: No
Investigation Type: Section 8 Inventory Rule
Investigation Reason: Neutral Scheme, Region
Legislation Code: TSCA
Facility Function: Manufacturer/Importer

HIST FTTS INSP:

Inspection Number: 199307305173 1
Region: 02
Inspection Date: Not reported
Inspector: A.J. MULLIN, MAK
Violation occurred: No
Investigation Type: Section 8 Inventory Rule
Investigation Reason: Neutral Scheme, Region
Legislation Code: TSCA
Facility Function: Manufacturer/Importer

Inspection Number: 199307305173 3
Region: 02
Inspection Date: Not reported
Inspector: A.J. MULLIN, MAK
Violation occurred: No
Investigation Type: Section 8C Records Rule
Investigation Reason: Neutral Scheme, Headquarters
Legislation Code: TSCA
Facility Function: Manufacturer/Importer

Inspection Number: 199307305173 2
Region: 02
Inspection Date: Not reported
Inspector: A.J. MULLIN, MAK
Violation occurred: No
Investigation Type: Section 5 Premanufacture Notice

Map ID
Direction
Distance
Elevation

MAP FINDINGS

Site

Database(s)

EDR ID Number
EPA ID Number

I.PARK EDGEWATER, LLC (Continued)

1000281910

Investigation Reason: Neutral Scheme, Region
Legislation Code: TSCA
Facility Function: Manufacturer/Importer

SHWS:

Site ID: 306191
Status: Active
Home Owner: No
PI Number: 552796

Detail As Of April 2012:

X Coord Site: Not reported
X Coord PI: Not reported
Y Coord Site: Not reported
Y Coord PI: Not reported

Site ID: 14275
Status: Active
Home Owner: No
PI Number: 015891

Detail As Of April 2012:

X Coord Site: Not reported
X Coord PI: Not reported
Y Coord Site: Not reported
Y Coord PI: Not reported

HIST SHWS:

Case Status: Active
Status Date: 3/3/2003
Case ID: 015891
Contact: BNCM
Sub Section Label: A: Sites with On-Site Sources of Contamination
Site Municipality: 0213
Remedial Level Code: C3
Classification exception area dt: None
Classification exception area dt: Not reported
Deed Notice Status: None
Deed Notice Date: Not reported
Engineering Control Status: None
Engineering Control Date: Not reported
National Priorities List Status: Not reported
National Priorities List Date: Not reported
X Coordinate: 632586
Y Coordinate: 717436
Coordinate System: NJ State Plane (NAD83) - USFEET

LUST HIST:

Case ID: 89-11-21-1552
Lead Program Assigned: Bureau of Underground Storage Tanks
Facility Status: Site Issued Letter of No Further Action for Area(s) Of Concern
UST ID: 0158916
TMS Number: Not reported
Remedial Level: Not reported
Case Manager: Not reported
Facility Phone: Not reported

Map ID
Direction
Distance
Elevation

MAP FINDINGS

Site

Database(s)

EDR ID Number
EPA ID Number

I.PARK EDGEWATER, LLC (Continued)

1000281910

No Further Action: 10/22/1991 0:00:00
RAW Approved: Not reported
CEA: Not reported
Date CEA Lifted: Not reported
Dead Notice: Not reported

NJ MANIFEST:

EPA Id: NJD001495753
Mail Address: LAN ASSOCS/445 GODWIN AVE
Mail City/State/Zip: MIDLAND PARK 07432
Facility Phone: 2014476400
Emergency Phone: Not reported
Contact: STEVEN RAMIZA
Comments: EXT 239
SIC Code: 2841
County: 02
Municipal: 13
Previous EPA Id: 735932
Gen Flag: X
Trans Flag: Not reported
TSDF Flag: X
Name Change: LEVER BROS HAZARDOUS WASTE
Date Change: 010189

Manifest:

Manifest Number: NJA5019545
EPA ID: NJD001495753
Date Shipped: 05/20/2005
TSDF EPA ID: NJD002454544
Transporter EPA ID: NJD080631369
Transporter 2 EPA ID: Not reported
Transporter 3 EPA ID: Not reported
Transporter 4 EPA ID: Not reported
Transporter 5 EPA ID: Not reported
Transporter 6 EPA ID: Not reported
Transporter 7 EPA ID: Not reported
Transporter 8 EPA ID: Not reported
Transporter 10 EPA ID: Not reported
Date Trans1 Transported Waste: 05/20/2005
Date Trans2 Transported Waste: Not reported
Date Trans3 Transported Waste: Not reported
Date Trans4 Transported Waste: Not reported
Date Trans5 Transported Waste: Not reported
Date Trans6 Transported Waste: Not reported
Date Trans7 Transported Waste: Not reported
Date Trans8 Transported Waste: Not reported
Date Trans9 Transported Waste: Not reported
Date Trans10 Transported Waste: Not reported
Date TSDF Received Waste: 05/20/2005
TSDF EPA Facility Name: Not reported
QTY Units: Not reported
Transporter SEQ ID: Not reported
Transporter-1 Date: Not reported
Waste SEQ ID: Not reported
Waste Type Code 2: Not reported
Waste Type Code 3: Not reported
Waste Type Code 4: Not reported

Map ID
Direction
Distance
Elevation

MAP FINDINGS

Site

Database(s)

EDR ID Number
EPA ID Number

I.PARK EDGEWATER, LLC (Continued)

1000281910

Waste Type Code 5: Not reported
Waste Type Code 6: Not reported
Date Accepted: Not reported
Manifest Discrepancy Type: Not reported
Data Entry Number: 06210525
Was Load Rejected: MIDLAND PARK 07432
Reason Load Was Rejected: Not reported

Manifest Number: NJA4075099
EPA ID: NJD001495753
Date Shipped: 09/14/2004
TSDF EPA ID: NJD980536593
Transporter EPA ID: NJD080631369
Transporter 2 EPA ID: Not reported
Transporter 3 EPA ID: Not reported
Transporter 4 EPA ID: Not reported
Transporter 5 EPA ID: Not reported
Transporter 6 EPA ID: Not reported
Transporter 7 EPA ID: Not reported
Transporter 8 EPA ID: Not reported
Transporter 10 EPA ID: Not reported
Date Trans1 Transported Waste: 09/14/2004
Date Trans2 Transported Waste: Not reported
Date Trans3 Transported Waste: Not reported
Date Trans4 Transported Waste: Not reported
Date Trans5 Transported Waste: Not reported
Date Trans6 Transported Waste: Not reported
Date Trans7 Transported Waste: Not reported
Date Trans8 Transported Waste: Not reported
Date Trans9 Transported Waste: Not reported
Date Trans10 Transported Waste: Not reported
Date TSDF Received Waste: 09/14/2004
TSDF EPA Facility Name: Not reported
QTY Units: Not reported
Transporter SEQ ID: Not reported
Transporter-1 Date: Not reported
Waste SEQ ID: Not reported
Waste Type Code 2: Not reported
Waste Type Code 3: Not reported
Waste Type Code 4: Not reported
Waste Type Code 5: Not reported
Waste Type Code 6: Not reported
Date Accepted: Not reported
Manifest Discrepancy Type: Not reported
Data Entry Number: 10200421
Was Load Rejected: MIDLAND PARK 07432
Reason Load Was Rejected: Not reported

Manifest Number: NJA4074813
EPA ID: NJD001495753
Date Shipped: 11/12/2004
TSDF EPA ID: NJD980536593
Transporter EPA ID: NJD080631369
Transporter 2 EPA ID: Not reported
Transporter 3 EPA ID: Not reported
Transporter 4 EPA ID: Not reported
Transporter 5 EPA ID: Not reported

Map ID
Direction
Distance
Elevation

MAP FINDINGS

Site

Database(s)

EDR ID Number
EPA ID Number

I.PARK EDGEWATER, LLC (Continued)

1000281910

Transporter 6 EPA ID: Not reported
Transporter 7 EPA ID: Not reported
Transporter 8 EPA ID: Not reported
Transporter 10 EPA ID: Not reported
Date Trans1 Transported Waste: 11/12/2004
Date Trans2 Transported Waste: Not reported
Date Trans3 Transported Waste: Not reported
Date Trans4 Transported Waste: Not reported
Date Trans5 Transported Waste: Not reported
Date Trans6 Transported Waste: Not reported
Date Trans7 Transported Waste: Not reported
Date Trans8 Transported Waste: Not reported
Date Trans9 Transported Waste: Not reported
Date Trans10 Transported Waste: Not reported
Date TSDf Received Waste: 11/12/2004
TSDf EPA Facility Name: Not reported
QTY Units: Not reported
Transporter SEQ ID: Not reported
Transporter-1 Date: Not reported
Waste SEQ ID: Not reported
Waste Type Code 2: Not reported
Waste Type Code 3: Not reported
Waste Type Code 4: Not reported
Waste Type Code 5: Not reported
Waste Type Code 6: Not reported
Date Accepted: Not reported
Manifest Discrepancy Type: Not reported
Data Entry Number: 01030525
Was Load Rejected: MIDLAND PARK 07432
Reason Load Was Rejected: Not reported

Manifest Number: NJA5022635
EPA ID: NJD001495753
Date Shipped: 01/06/2005
TSDf EPA ID: NJD980536593
Transporter EPA ID: NJD080631369
Transporter 2 EPA ID: Not reported
Transporter 3 EPA ID: Not reported
Transporter 4 EPA ID: Not reported
Transporter 5 EPA ID: Not reported
Transporter 6 EPA ID: Not reported
Transporter 7 EPA ID: Not reported
Transporter 8 EPA ID: Not reported
Transporter 10 EPA ID: Not reported
Date Trans1 Transported Waste: 01/06/2005
Date Trans2 Transported Waste: Not reported
Date Trans3 Transported Waste: Not reported
Date Trans4 Transported Waste: Not reported
Date Trans5 Transported Waste: Not reported
Date Trans6 Transported Waste: Not reported
Date Trans7 Transported Waste: Not reported
Date Trans8 Transported Waste: Not reported
Date Trans9 Transported Waste: Not reported
Date Trans10 Transported Waste: Not reported
Date TSDf Received Waste: 01/06/2005
TSDf EPA Facility Name: Not reported
QTY Units: Not reported

Map ID
Direction
Distance
Elevation

MAP FINDINGS

Site

Database(s)

EDR ID Number
EPA ID Number

I.PARK EDGEWATER, LLC (Continued)

1000281910

Transporter SEQ ID: Not reported
Transporter-1 Date: Not reported
Waste SEQ ID: Not reported
Waste Type Code 2: Not reported
Waste Type Code 3: Not reported
Waste Type Code 4: Not reported
Waste Type Code 5: Not reported
Waste Type Code 6: Not reported
Date Accepted: Not reported
Manifest Discrepancy Type: Not reported
Data Entry Number: 03090521
Was Load Rejected: MIDLAND PARK 07432
Reason Load Was Rejected: Not reported

Manifest Number: NJA5024124
EPA ID: NJD001495753
Date Shipped: 02/23/2005
TSDF EPA ID: NJD980536593
Transporter EPA ID: NJD080631369
Transporter 2 EPA ID: Not reported
Transporter 3 EPA ID: Not reported
Transporter 4 EPA ID: Not reported
Transporter 5 EPA ID: Not reported
Transporter 6 EPA ID: Not reported
Transporter 7 EPA ID: Not reported
Transporter 8 EPA ID: Not reported
Transporter 10 EPA ID: Not reported
Date Trans1 Transported Waste: 02/23/2005
Date Trans2 Transported Waste: Not reported
Date Trans3 Transported Waste: Not reported
Date Trans4 Transported Waste: Not reported
Date Trans5 Transported Waste: Not reported
Date Trans6 Transported Waste: Not reported
Date Trans7 Transported Waste: Not reported
Date Trans8 Transported Waste: Not reported
Date Trans9 Transported Waste: Not reported
Date Trans10 Transported Waste: Not reported
Date TSDF Received Waste: 02/23/2005
TSDF EPA Facility Name: Not reported
QTY Units: Not reported
Transporter SEQ ID: Not reported
Transporter-1 Date: Not reported
Waste SEQ ID: Not reported
Waste Type Code 2: Not reported
Waste Type Code 3: Not reported
Waste Type Code 4: Not reported
Waste Type Code 5: Not reported
Waste Type Code 6: Not reported
Date Accepted: Not reported
Manifest Discrepancy Type: Not reported
Data Entry Number: 04270522
Was Load Rejected: MIDLAND PARK 07432
Reason Load Was Rejected: Not reported

Manifest Number: NJA5022131
EPA ID: NJD001495753
Date Shipped: 04/29/2005

Map ID
Direction
Distance
Elevation

MAP FINDINGS

Site

Database(s)

EDR ID Number
EPA ID Number

I.PARK EDGEWATER, LLC (Continued)

1000281910

TSDF EPA ID: NJD980536593
Transporter EPA ID: NJD080631369
Transporter 2 EPA ID: Not reported
Transporter 3 EPA ID: Not reported
Transporter 4 EPA ID: Not reported
Transporter 5 EPA ID: Not reported
Transporter 6 EPA ID: Not reported
Transporter 7 EPA ID: Not reported
Transporter 8 EPA ID: Not reported
Transporter 10 EPA ID: Not reported
Date Trans1 Transported Waste: 04/29/2005
Date Trans2 Transported Waste: Not reported
Date Trans3 Transported Waste: Not reported
Date Trans4 Transported Waste: Not reported
Date Trans5 Transported Waste: Not reported
Date Trans6 Transported Waste: Not reported
Date Trans7 Transported Waste: Not reported
Date Trans8 Transported Waste: Not reported
Date Trans9 Transported Waste: Not reported
Date Trans10 Transported Waste: Not reported
Date TSDF Received Waste: 04/29/2005
TSDF EPA Facility Name: Not reported
QTY Units: Not reported
Transporter SEQ ID: Not reported
Transporter-1 Date: Not reported
Waste SEQ ID: Not reported
Waste Type Code 2: Not reported
Waste Type Code 3: Not reported
Waste Type Code 4: Not reported
Waste Type Code 5: Not reported
Waste Type Code 6: Not reported
Date Accepted: Not reported
Manifest Discrepancy Type: Not reported
Data Entry Number: 06160521
Was Load Rejected: MIDLAND PARK 07432
Reason Load Was Rejected: Not reported

Manifest Number: NJA5022132
EPA ID: NJD001495753
Date Shipped: 05/06/2005
TSDF EPA ID: NJD980536593
Transporter EPA ID: NJD080631369
Transporter 2 EPA ID: Not reported
Transporter 3 EPA ID: Not reported
Transporter 4 EPA ID: Not reported
Transporter 5 EPA ID: Not reported
Transporter 6 EPA ID: Not reported
Transporter 7 EPA ID: Not reported
Transporter 8 EPA ID: Not reported
Transporter 10 EPA ID: Not reported
Date Trans1 Transported Waste: 05/06/2005
Date Trans2 Transported Waste: Not reported
Date Trans3 Transported Waste: Not reported
Date Trans4 Transported Waste: Not reported
Date Trans5 Transported Waste: Not reported
Date Trans6 Transported Waste: Not reported
Date Trans7 Transported Waste: Not reported

Map ID
Direction
Distance
Elevation

MAP FINDINGS

Site

Database(s)

EDR ID Number
EPA ID Number

I.PARK EDGEWATER, LLC (Continued)

1000281910

Date Trans8 Transported Waste: Not reported
Date Trans9 Transported Waste: Not reported
Date Trans10 Transported Waste: Not reported
Date TSDf Received Waste: 05/06/2005
TSDf EPA Facility Name: Not reported
QTY Units: Not reported
Transporter SEQ ID: Not reported
Transporter-1 Date: Not reported
Waste SEQ ID: Not reported
Waste Type Code 2: Not reported
Waste Type Code 3: Not reported
Waste Type Code 4: Not reported
Waste Type Code 5: Not reported
Waste Type Code 6: Not reported
Date Accepted: Not reported
Manifest Discrepancy Type: Not reported
Data Entry Number: 06010521
Was Load Rejected: MIDLAND PARK 07432
Reason Load Was Rejected: Not reported

Manifest Number: NJA5022135
EPA ID: NJD001495753
Date Shipped: 05/07/2005
TSDf EPA ID: NJD980536593
Transporter EPA ID: NJD080631369
Transporter 2 EPA ID: Not reported
Transporter 3 EPA ID: Not reported
Transporter 4 EPA ID: Not reported
Transporter 5 EPA ID: Not reported
Transporter 6 EPA ID: Not reported
Transporter 7 EPA ID: Not reported
Transporter 8 EPA ID: Not reported
Transporter 10 EPA ID: Not reported
Date Trans1 Transported Waste: 05/07/2005
Date Trans2 Transported Waste: Not reported
Date Trans3 Transported Waste: Not reported
Date Trans4 Transported Waste: Not reported
Date Trans5 Transported Waste: Not reported
Date Trans6 Transported Waste: Not reported
Date Trans7 Transported Waste: Not reported
Date Trans8 Transported Waste: Not reported
Date Trans9 Transported Waste: Not reported
Date Trans10 Transported Waste: Not reported
Date TSDf Received Waste: 05/09/2005
TSDf EPA Facility Name: Not reported
QTY Units: Not reported
Transporter SEQ ID: Not reported
Transporter-1 Date: Not reported
Waste SEQ ID: Not reported
Waste Type Code 2: Not reported
Waste Type Code 3: Not reported
Waste Type Code 4: Not reported
Waste Type Code 5: Not reported
Waste Type Code 6: Not reported
Date Accepted: Not reported
Manifest Discrepancy Type: Not reported
Data Entry Number: 06010521

Map ID
Direction
Distance
Elevation

MAP FINDINGS

Site

Database(s)

EDR ID Number
EPA ID Number

I.PARK EDGEWATER, LLC (Continued)

1000281910

Was Load Rejected: MIDLAND PARK 07432
Reason Load Was Rejected: Not reported

Manifest Number: NJA4122757
EPA ID: NJD001495753
Date Shipped: 09/14/2004
TSDF EPA ID: NJD980536593
Transporter EPA ID: NJD080631369
Transporter 2 EPA ID: Not reported
Transporter 3 EPA ID: Not reported
Transporter 4 EPA ID: Not reported
Transporter 5 EPA ID: Not reported
Transporter 6 EPA ID: Not reported
Transporter 7 EPA ID: Not reported
Transporter 8 EPA ID: Not reported
Transporter 10 EPA ID: Not reported
Date Trans1 Transported Waste: 09/14/2004
Date Trans2 Transported Waste: Not reported
Date Trans3 Transported Waste: Not reported
Date Trans4 Transported Waste: Not reported
Date Trans5 Transported Waste: Not reported
Date Trans6 Transported Waste: Not reported
Date Trans7 Transported Waste: Not reported
Date Trans8 Transported Waste: Not reported
Date Trans9 Transported Waste: Not reported
Date Trans10 Transported Waste: Not reported
Date TSDF Received Waste: 09/14/2004
TSDF EPA Facility Name: Not reported
QTY Units: Not reported
Transporter SEQ ID: Not reported
Transporter-1 Date: Not reported
Waste SEQ ID: Not reported
Waste Type Code 2: Not reported
Waste Type Code 3: Not reported
Waste Type Code 4: Not reported
Waste Type Code 5: Not reported
Waste Type Code 6: Not reported
Date Accepted: Not reported
Manifest Discrepancy Type: Not reported
Data Entry Number: 10200422
Was Load Rejected: MIDLAND PARK 07432
Reason Load Was Rejected: Not reported

Manifest Number: NJA5022656
EPA ID: NJD001495753
Date Shipped: 04/01/2005
TSDF EPA ID: TND982109142
Transporter EPA ID: NJD080631369
Transporter 2 EPA ID: OHD009865825
Transporter 3 EPA ID: Not reported
Transporter 4 EPA ID: Not reported
Transporter 5 EPA ID: Not reported
Transporter 6 EPA ID: Not reported
Transporter 7 EPA ID: Not reported
Transporter 8 EPA ID: Not reported
Transporter 10 EPA ID: Not reported
Date Trans1 Transported Waste: 04/01/2005

Map ID
Direction
Distance
Elevation

MAP FINDINGS

Site

Database(s)

EDR ID Number
EPA ID Number

I.PARK EDGEWATER, LLC (Continued)

1000281910

Date Trans2 Transported Waste: 04/01/2005
Date Trans3 Transported Waste: Not reported
Date Trans4 Transported Waste: Not reported
Date Trans5 Transported Waste: Not reported
Date Trans6 Transported Waste: Not reported
Date Trans7 Transported Waste: Not reported
Date Trans8 Transported Waste: Not reported
Date Trans9 Transported Waste: Not reported
Date Trans10 Transported Waste: Not reported
Date TSDF Received Waste: 04/07/2005
TSDF EPA Facility Name: Not reported
QTY Units: Not reported
Transporter SEQ ID: Not reported
Transporter-1 Date: Not reported
Waste SEQ ID: Not reported
Waste Type Code 2: Not reported
Waste Type Code 3: Not reported
Waste Type Code 4: Not reported
Waste Type Code 5: Not reported
Waste Type Code 6: Not reported
Date Accepted: Not reported
Manifest Discrepancy Type: Not reported
Data Entry Number: 05190522
Was Load Rejected: MIDLAND PARK 07432
Reason Load Was Rejected: Not reported

Manifest Number: NJA5022662
EPA ID: NJD001495753
Date Shipped: 04/01/2005
TSDF EPA ID: FLD980711071
Transporter EPA ID: NJD080631369
Transporter 2 EPA ID: OHD009865825
Transporter 3 EPA ID: Not reported
Transporter 4 EPA ID: Not reported
Transporter 5 EPA ID: Not reported
Transporter 6 EPA ID: Not reported
Transporter 7 EPA ID: Not reported
Transporter 8 EPA ID: Not reported
Transporter 10 EPA ID: Not reported
Date Trans1 Transported Waste: 04/01/2005
Date Trans2 Transported Waste: 04/01/2005
Date Trans3 Transported Waste: Not reported
Date Trans4 Transported Waste: Not reported
Date Trans5 Transported Waste: Not reported
Date Trans6 Transported Waste: Not reported
Date Trans7 Transported Waste: Not reported
Date Trans8 Transported Waste: Not reported
Date Trans9 Transported Waste: Not reported
Date Trans10 Transported Waste: Not reported
Date TSDF Received Waste: 04/08/2005
TSDF EPA Facility Name: Not reported
QTY Units: Not reported
Transporter SEQ ID: Not reported
Transporter-1 Date: Not reported
Waste SEQ ID: Not reported
Waste Type Code 2: Not reported
Waste Type Code 3: Not reported

Map ID
Direction
Distance
Elevation

MAP FINDINGS

Site

Database(s)

EDR ID Number
EPA ID Number

I.PARK EDGEWATER, LLC (Continued)

1000281910

Waste Type Code 4: Not reported
Waste Type Code 5: Not reported
Waste Type Code 6: Not reported
Date Accepted: Not reported
Manifest Discrepancy Type: Not reported
Data Entry Number: 05190522
Was Load Rejected: MIDLAND PARK 07432
Reason Load Was Rejected: Not reported

Manifest Number: NJA5018708
EPA ID: NJD001495753
Date Shipped: 04/26/2005
TSDF EPA ID: FLD980711071
Transporter EPA ID: OHD009865825
Transporter 2 EPA ID: Not reported
Transporter 3 EPA ID: Not reported
Transporter 4 EPA ID: Not reported
Transporter 5 EPA ID: Not reported
Transporter 6 EPA ID: Not reported
Transporter 7 EPA ID: Not reported
Transporter 8 EPA ID: Not reported
Transporter 10 EPA ID: Not reported
Date Trans1 Transported Waste: 04/26/2005
Date Trans2 Transported Waste: Not reported
Date Trans3 Transported Waste: Not reported
Date Trans4 Transported Waste: Not reported
Date Trans5 Transported Waste: Not reported
Date Trans6 Transported Waste: Not reported
Date Trans7 Transported Waste: Not reported
Date Trans8 Transported Waste: Not reported
Date Trans9 Transported Waste: Not reported
Date Trans10 Transported Waste: Not reported
Date TSDF Received Waste: 04/28/2005
TSDF EPA Facility Name: Not reported
QTY Units: Not reported
Transporter SEQ ID: Not reported
Transporter-1 Date: Not reported
Waste SEQ ID: Not reported
Waste Type Code 2: Not reported
Waste Type Code 3: Not reported
Waste Type Code 4: Not reported
Waste Type Code 5: Not reported
Waste Type Code 6: Not reported
Date Accepted: Not reported
Manifest Discrepancy Type: Not reported
Data Entry Number: 06010521
Was Load Rejected: MIDLAND PARK 07432
Reason Load Was Rejected: Not reported

Manifest Number: NJA5019546
EPA ID: NJD001495753
Date Shipped: 05/20/2005
TSDF EPA ID: NJD980536593
Transporter EPA ID: NJD080631369
Transporter 2 EPA ID: Not reported
Transporter 3 EPA ID: Not reported
Transporter 4 EPA ID: Not reported

Map ID
Direction
Distance
Elevation

MAP FINDINGS

Site

Database(s)

EDR ID Number
EPA ID Number

I.PARK EDGEWATER, LLC (Continued)

1000281910

Transporter 5 EPA ID: Not reported
Transporter 6 EPA ID: Not reported
Transporter 7 EPA ID: Not reported
Transporter 8 EPA ID: Not reported
Transporter 10 EPA ID: Not reported
Date Trans1 Transported Waste: 05/20/2005
Date Trans2 Transported Waste: Not reported
Date Trans3 Transported Waste: Not reported
Date Trans4 Transported Waste: Not reported
Date Trans5 Transported Waste: Not reported
Date Trans6 Transported Waste: Not reported
Date Trans7 Transported Waste: Not reported
Date Trans8 Transported Waste: Not reported
Date Trans9 Transported Waste: Not reported
Date Trans10 Transported Waste: Not reported
Date TSDF Received Waste: 05/20/2005
TSDF EPA Facility Name: Not reported
QTY Units: Not reported
Transporter SEQ ID: Not reported
Transporter-1 Date: Not reported
Waste SEQ ID: Not reported
Waste Type Code 2: Not reported
Waste Type Code 3: Not reported
Waste Type Code 4: Not reported
Waste Type Code 5: Not reported
Waste Type Code 6: Not reported
Date Accepted: Not reported
Manifest Discrepancy Type: Not reported
Data Entry Number: 06220522
Was Load Rejected: MIDLAND PARK 07432
Reason Load Was Rejected: Not reported

Manifest Number: NJA5019553
EPA ID: NJD001495753
Date Shipped: 05/20/2005
TSDF EPA ID: NJD980536593
Transporter EPA ID: NJD080631369
Transporter 2 EPA ID: Not reported
Transporter 3 EPA ID: Not reported
Transporter 4 EPA ID: Not reported
Transporter 5 EPA ID: Not reported
Transporter 6 EPA ID: Not reported
Transporter 7 EPA ID: Not reported
Transporter 8 EPA ID: Not reported
Transporter 10 EPA ID: Not reported
Date Trans1 Transported Waste: 05/20/2005
Date Trans2 Transported Waste: Not reported
Date Trans3 Transported Waste: Not reported
Date Trans4 Transported Waste: Not reported
Date Trans5 Transported Waste: Not reported
Date Trans6 Transported Waste: Not reported
Date Trans7 Transported Waste: Not reported
Date Trans8 Transported Waste: Not reported
Date Trans9 Transported Waste: Not reported
Date Trans10 Transported Waste: Not reported
Date TSDF Received Waste: 05/20/2005
TSDF EPA Facility Name: Not reported

Map ID
Direction
Distance
Elevation

MAP FINDINGS

Site

Database(s)

EDR ID Number
EPA ID Number

I.PARK EDGEWATER, LLC (Continued)

1000281910

QTY Units: Not reported
Transporter SEQ ID: Not reported
Transporter-1 Date: Not reported
Waste SEQ ID: Not reported
Waste Type Code 2: Not reported
Waste Type Code 3: Not reported
Waste Type Code 4: Not reported
Waste Type Code 5: Not reported
Waste Type Code 6: Not reported
Date Accepted: Not reported
Manifest Discrepancy Type: Not reported
Data Entry Number: 06220522
Was Load Rejected: MIDLAND PARK 07432
Reason Load Was Rejected: Not reported

Manifest Number: NJA5019555
EPA ID: NJD001495753
Date Shipped: 05/16/2005
TSDF EPA ID: NJD980536593
Transporter EPA ID: NJD080631369
Transporter 2 EPA ID: Not reported
Transporter 3 EPA ID: Not reported
Transporter 4 EPA ID: Not reported
Transporter 5 EPA ID: Not reported
Transporter 6 EPA ID: Not reported
Transporter 7 EPA ID: Not reported
Transporter 8 EPA ID: Not reported
Transporter 10 EPA ID: Not reported
Date Trans1 Transported Waste: 05/16/2005
Date Trans2 Transported Waste: Not reported
Date Trans3 Transported Waste: Not reported
Date Trans4 Transported Waste: Not reported
Date Trans5 Transported Waste: Not reported
Date Trans6 Transported Waste: Not reported
Date Trans7 Transported Waste: Not reported
Date Trans8 Transported Waste: Not reported
Date Trans9 Transported Waste: Not reported
Date Trans10 Transported Waste: Not reported
Date TSDF Received Waste: 05/16/2005
TSDF EPA Facility Name: Not reported

QTY Units: Not reported
Transporter SEQ ID: Not reported
Transporter-1 Date: Not reported
Waste SEQ ID: Not reported
Waste Type Code 2: Not reported
Waste Type Code 3: Not reported
Waste Type Code 4: Not reported
Waste Type Code 5: Not reported
Waste Type Code 6: Not reported
Date Accepted: Not reported
Manifest Discrepancy Type: Not reported
Data Entry Number: 06060525
Was Load Rejected: MIDLAND PARK 07432
Reason Load Was Rejected: Not reported

Manifest Number: NJA5021822
EPA ID: NJD001495753

Map ID
Direction
Distance
Elevation

MAP FINDINGS

Site

Database(s)

EDR ID Number
EPA ID Number

I.PARK EDGEWATER, LLC (Continued)

1000281910

Date Shipped: 04/01/2005
TSDF EPA ID: NJD980536593
Transporter EPA ID: NJD080631369
Transporter 2 EPA ID: Not reported
Transporter 3 EPA ID: Not reported
Transporter 4 EPA ID: Not reported
Transporter 5 EPA ID: Not reported
Transporter 6 EPA ID: Not reported
Transporter 7 EPA ID: Not reported
Transporter 8 EPA ID: Not reported
Transporter 10 EPA ID: Not reported
Date Trans1 Transported Waste: 04/01/2005
Date Trans2 Transported Waste: Not reported
Date Trans3 Transported Waste: Not reported
Date Trans4 Transported Waste: Not reported
Date Trans5 Transported Waste: Not reported
Date Trans6 Transported Waste: Not reported
Date Trans7 Transported Waste: Not reported
Date Trans8 Transported Waste: Not reported
Date Trans9 Transported Waste: Not reported
Date Trans10 Transported Waste: Not reported
Date TSDF Received Waste: 04/01/2005
TSDF EPA Facility Name: Not reported
QTY Units: Not reported
Transporter SEQ ID: Not reported
Transporter-1 Date: Not reported
Waste SEQ ID: Not reported
Waste Type Code 2: Not reported
Waste Type Code 3: Not reported
Waste Type Code 4: Not reported
Waste Type Code 5: Not reported
Waste Type Code 6: Not reported
Date Accepted: Not reported
Manifest Discrepancy Type: Not reported
Data Entry Number: 05240522
Was Load Rejected: MIDLAND PARK 07432
Reason Load Was Rejected: Not reported

Manifest Number: NJA5022828
EPA ID: NJD001495753
Date Shipped: 06/21/2005
TSDF EPA ID: NJD980536593
Transporter EPA ID: NJD080631369
Transporter 2 EPA ID: Not reported
Transporter 3 EPA ID: Not reported
Transporter 4 EPA ID: Not reported
Transporter 5 EPA ID: Not reported
Transporter 6 EPA ID: Not reported
Transporter 7 EPA ID: Not reported
Transporter 8 EPA ID: Not reported
Transporter 10 EPA ID: Not reported
Date Trans1 Transported Waste: 06/21/2005
Date Trans2 Transported Waste: Not reported
Date Trans3 Transported Waste: Not reported
Date Trans4 Transported Waste: Not reported
Date Trans5 Transported Waste: Not reported
Date Trans6 Transported Waste: Not reported

Map ID
Direction
Distance
Elevation

MAP FINDINGS

Site

Database(s)

EDR ID Number
EPA ID Number

I.PARK EDGEWATER, LLC (Continued)

1000281910

Date Trans7 Transported Waste: Not reported
Date Trans8 Transported Waste: Not reported
Date Trans9 Transported Waste: Not reported
Date Trans10 Transported Waste: Not reported
Date TSDF Received Waste: 06/21/2005
TSDF EPA Facility Name: Not reported
QTY Units: Not reported
Transporter SEQ ID: Not reported
Transporter-1 Date: Not reported
Waste SEQ ID: Not reported
Waste Type Code 2: Not reported
Waste Type Code 3: Not reported
Waste Type Code 4: Not reported
Waste Type Code 5: Not reported
Waste Type Code 6: Not reported
Date Accepted: Not reported
Manifest Discrepancy Type: Not reported
Data Entry Number: 07210525
Was Load Rejected: MIDLAND PARK 07432
Reason Load Was Rejected: Not reported

Manifest Number: NJA4122278
EPA ID: NJD001495753
Date Shipped: 01/08/2004
TSDF EPA ID: NJD980536593
Transporter EPA ID: NJD080631369
Transporter 2 EPA ID: Not reported
Transporter 3 EPA ID: Not reported
Transporter 4 EPA ID: Not reported
Transporter 5 EPA ID: Not reported
Transporter 6 EPA ID: Not reported
Transporter 7 EPA ID: Not reported
Transporter 8 EPA ID: Not reported
Transporter 10 EPA ID: Not reported
Date Trans1 Transported Waste: 01/08/2004
Date Trans2 Transported Waste: Not reported
Date Trans3 Transported Waste: Not reported
Date Trans4 Transported Waste: Not reported
Date Trans5 Transported Waste: Not reported
Date Trans6 Transported Waste: Not reported
Date Trans7 Transported Waste: Not reported
Date Trans8 Transported Waste: Not reported
Date Trans9 Transported Waste: Not reported
Date Trans10 Transported Waste: Not reported
Date TSDF Received Waste: 01/08/2004
TSDF EPA Facility Name: Not reported
QTY Units: Not reported
Transporter SEQ ID: Not reported
Transporter-1 Date: Not reported
Waste SEQ ID: Not reported
Waste Type Code 2: Not reported
Waste Type Code 3: Not reported
Waste Type Code 4: Not reported
Waste Type Code 5: Not reported
Waste Type Code 6: Not reported
Date Accepted: Not reported
Manifest Discrepancy Type: Not reported

Map ID
Direction
Distance
Elevation

MAP FINDINGS

Site

Database(s)

EDR ID Number
EPA ID Number

I.PARK EDGEWATER, LLC (Continued)

1000281910

Data Entry Number: 03220425
Was Load Rejected: MIDLAND PARK 07432
Reason Load Was Rejected: Not reported

Manifest Number: NJA4123555
EPA ID: NJD001495753
Date Shipped: 04/06/2004
TSDf EPA ID: NJD980536593
Transporter EPA ID: NJD080631369
Transporter 2 EPA ID: Not reported
Transporter 3 EPA ID: Not reported
Transporter 4 EPA ID: Not reported
Transporter 5 EPA ID: Not reported
Transporter 6 EPA ID: Not reported
Transporter 7 EPA ID: Not reported
Transporter 8 EPA ID: Not reported
Transporter 10 EPA ID: Not reported
Date Trans1 Transported Waste: 04/06/2004
Date Trans2 Transported Waste: Not reported
Date Trans3 Transported Waste: Not reported
Date Trans4 Transported Waste: Not reported
Date Trans5 Transported Waste: Not reported
Date Trans6 Transported Waste: Not reported
Date Trans7 Transported Waste: Not reported
Date Trans8 Transported Waste: Not reported
Date Trans9 Transported Waste: Not reported
Date Trans10 Transported Waste: Not reported
Date TSDf Received Waste: 04/06/2004
TSDf EPA Facility Name: Not reported
QTY Units: Not reported
Transporter SEQ ID: Not reported
Transporter-1 Date: Not reported
Waste SEQ ID: Not reported
Waste Type Code 2: Not reported
Waste Type Code 3: Not reported
Waste Type Code 4: Not reported
Waste Type Code 5: Not reported
Waste Type Code 6: Not reported
Date Accepted: Not reported
Manifest Discrepancy Type: Not reported
Data Entry Number: 05070421
Was Load Rejected: MIDLAND PARK 07432
Reason Load Was Rejected: Not reported

Manifest Number: NJA4074821
EPA ID: NJD001495753
Date Shipped: 06/30/2004
TSDf EPA ID: NJD980536593
Transporter EPA ID: NJD080631369
Transporter 2 EPA ID: Not reported
Transporter 3 EPA ID: Not reported
Transporter 4 EPA ID: Not reported
Transporter 5 EPA ID: Not reported
Transporter 6 EPA ID: Not reported
Transporter 7 EPA ID: Not reported
Transporter 8 EPA ID: Not reported
Transporter 10 EPA ID: Not reported

Map ID
Direction
Distance
Elevation

MAP FINDINGS

Site

Database(s)

EDR ID Number
EPA ID Number

I.PARK EDGEWATER, LLC (Continued)

1000281910

Date Trans1 Transported Waste: 06/30/2004
Date Trans2 Transported Waste: Not reported
Date Trans3 Transported Waste: Not reported
Date Trans4 Transported Waste: Not reported
Date Trans5 Transported Waste: Not reported
Date Trans6 Transported Waste: Not reported
Date Trans7 Transported Waste: Not reported
Date Trans8 Transported Waste: Not reported
Date Trans9 Transported Waste: Not reported
Date Trans10 Transported Waste: Not reported
Date TSD Received Waste: 06/30/2004
TSD EPA Facility Name: Not reported
QTY Units: Not reported
Transporter SEQ ID: Not reported
Transporter-1 Date: Not reported
Waste SEQ ID: Not reported
Waste Type Code 2: Not reported
Waste Type Code 3: Not reported
Waste Type Code 4: Not reported
Waste Type Code 5: Not reported
Waste Type Code 6: Not reported
Date Accepted: Not reported
Manifest Discrepancy Type: Not reported
Data Entry Number: 08240425
Was Load Rejected: MIDLAND PARK 07432
Reason Load Was Rejected: Not reported

NY MANIFEST:

EPA ID: NJD001495753
Country: USA

Mailing Info:

Name: LEVER BROTHERS COMPANY
Contact: DUNN JAMES J RES SCIENTIS
Address: 45 RIVER ROAD
City/State/Zip: EDGEWATER, NJ 07020
Country: USA
Phone: 201-943-7100

Manifest:

Document ID: NYA3425332
Manifest Status: Completed copy
Trans1 State ID: NJDEPS632
Trans2 State ID: Not reported
Generator Ship Date: 07/23/1986
Trans1 Recv Date: 07/23/1986
Trans2 Recv Date: / /
TSD Site Recv Date: 07/23/1986
Part A Recv Date: 08/05/1986
Part B Recv Date: 08/01/1986
Generator EPA ID: NJD001495753
Trans1 EPA ID: NJD991291584
Trans2 EPA ID: Not reported
TSD ID: NYD043815703
Waste Code: X900 - NJ UNKNOWN

Map ID
Direction
Distance
Elevation

MAP FINDINGS

Site

Database(s)

EDR ID Number
EPA ID Number

I.PARK EDGEWATER, LLC (Continued)

1000281910

Quantity: 31950
Units: P - Pounds
Number of Containers: 071
Container Type: DM - Metal drums, barrels
Handling Method: B Incineration, heat recovery, burning.
Specific Gravity: 100
Year: 1986

Document ID: NJO0227454
Manifest Status: Completed after the designated time period for a TSDF to get a copy to the DEC
Trans1 State ID: 6321AZ
Trans2 State ID: 6321BL
Generator Ship Date: 07/26/1984
Trans1 Recv Date: 07/26/1984
Trans2 Recv Date: 07/26/1984
TSD Site Recv Date: 07/30/1984
Part A Recv Date: 08/09/1984
Part B Recv Date: 08/20/1984
Generator EPA ID: NJD001495753
Trans1 EPA ID: NJD991291584
Trans2 EPA ID: Not reported
TSDF ID: NYD080336241
Waste Code: D002 - NON-LISTED CORROSIVE WASTES
Quantity: 00300
Units: P - Pounds
Number of Containers: 001
Container Type: DM - Metal drums, barrels
Handling Method: L Landfill.
Specific Gravity: 100
Year: 1984

Document ID: NJO0190580
Manifest Status: Completed copy
Trans1 State ID: 6321-TE
Trans2 State ID: 7107CR
Generator Ship Date: 05/18/1984
Trans1 Recv Date: 05/18/1984
Trans2 Recv Date: 05/16/1984
TSD Site Recv Date: 05/17/1984
Part A Recv Date: 05/25/1984
Part B Recv Date: 06/04/1984
Generator EPA ID: NJD001495753
Trans1 EPA ID: NJD991291584
Trans2 EPA ID: NJD000692061
TSDF ID: NYD043815703
Waste Code: D002 - NON-LISTED CORROSIVE WASTES
Quantity: 00090
Units: G - Gallons (liquids only)* (8.3 pounds)
Number of Containers: 003
Container Type: DM - Metal drums, barrels
Handling Method: T Chemical, physical, or biological treatment.
Specific Gravity: 100
Year: 1984

Map ID
Direction
Distance
Elevation

MAP FINDINGS

Site

Database(s)

EDR ID Number
EPA ID Number

I.PARK EDGEWATER, LLC (Continued)

1000281910

Document ID: NJO0108020
Manifest Status: Completed after the designated time period for a TSDf to get a copy to the DEC
Trans1 State ID: S7107BA
Trans2 State ID: Not reported
Generator Ship Date: 05/13/1983
Trans1 Recv Date: 05/13/1983
Trans2 Recv Date: / /
TSD Site Recv Date: 05/16/1983
Part A Recv Date: 06/27/2003
Part B Recv Date: 06/27/2003
Generator EPA ID: NJD001495753
Trans1 EPA ID: NJD000692061
Trans2 EPA ID: Not reported
TSDf ID: NYD080336241
Waste Code: D001 - NON-LISTED IGNITABLE WASTES
Quantity: 00010
Units: Y - Cubic yards* (.85 tons)
Number of Containers: 720
Container Type: CF - Fiber or plastic boxes, cartons
Handling Method: L Landfill.
Specific Gravity: 100
Year: 1983

Document ID: NJO0000837
Manifest Status: TSDf copy
Trans1 State ID: Not reported
Trans2 State ID: Not reported
Generator Ship Date: 04/27/1981
Trans1 Recv Date: / /
Trans2 Recv Date: / /
TSD Site Recv Date: 04/16/1981
Part A Recv Date: / /
Part B Recv Date: / /
Generator EPA ID: NJD001495753
Trans1 EPA ID: Not reported
Trans2 EPA ID: Not reported
TSDf ID: Not reported
Waste Code: Not reported
Quantity: Not reported
Units: Not reported
Number of Containers: Not reported
Container Type: Not reported
Handling Method: Not reported
Specific Gravity: Not reported
Year: 1980-1981

Document ID: NJO0220751
Manifest Status: Completed copy
Trans1 State ID: 6321TEM
Trans2 State ID: 7095AH
Generator Ship Date: 05/16/1984
Trans1 Recv Date: 05/16/1984
Trans2 Recv Date: 05/16/1984
TSD Site Recv Date: 05/17/1984
Part A Recv Date: 05/25/1984

Map ID
Direction
Distance
Elevation

MAP FINDINGS

Site

Database(s)

EDR ID Number
EPA ID Number

I.PARK EDGEWATER, LLC (Continued)

1000281910

Part B Recv Date: 06/04/1984
Generator EPA ID: NJD001495753
Trans1 EPA ID: NJD991291584
Trans2 EPA ID: NJD002779262
TSD ID: NYD080336241
Waste Code: D001 - NON-LISTED IGNITABLE WASTES
Quantity: 00200
Units: P - Pounds
Number of Containers: 001
Container Type: DM - Metal drums, barrels
Handling Method: L Landfill.
Specific Gravity: 100
Year: 1984

Document ID: NJO0220752
Manifest Status: Completed copy
Trans1 State ID: 6321BK
Trans2 State ID: 6321BJ
Generator Ship Date: 06/05/1984
Trans1 Recv Date: 06/05/1984
Trans2 Recv Date: 06/05/1984
TSD Site Recv Date: 06/08/1984
Part A Recv Date: 06/21/1984
Part B Recv Date: 06/15/1984
Generator EPA ID: NJD001495753
Trans1 EPA ID: NJD991291584
Trans2 EPA ID: NJD991291584
TSD ID: NYD080336241
Waste Code: D001 - NON-LISTED IGNITABLE WASTES
Quantity: 00200
Units: P - Pounds
Number of Containers: 001
Container Type: DM - Metal drums, barrels
Handling Method: L Landfill.
Specific Gravity: 100
Year: 1984

Document ID: NJO0220753
Manifest Status: Completed copy
Trans1 State ID: 6321BK
Trans2 State ID: 6321BJ
Generator Ship Date: 06/05/1984
Trans1 Recv Date: 06/05/1984
Trans2 Recv Date: 06/05/1984
TSD Site Recv Date: 06/08/1984
Part A Recv Date: 06/21/1984
Part B Recv Date: 06/15/1984
Generator EPA ID: NJD001495753
Trans1 EPA ID: NJD991291584
Trans2 EPA ID: NJD991291584
TSD ID: NYD080336241
Waste Code: D001 - NON-LISTED IGNITABLE WASTES
Quantity: 00200
Units: P - Pounds
Number of Containers: 001

Map ID
Direction
Distance
Elevation

MAP FINDINGS

Site

Database(s)

EDR ID Number
EPA ID Number

I.PARK EDGEWATER, LLC (Continued)

1000281910

Container Type: DM - Metal drums, barrels
Handling Method: L Landfill.
Specific Gravity: 100
Year: 1984

Document ID: NJO0220755
Manifest Status: Completed after the designated time period for a TSDf to get a copy to the DEC
Trans1 State ID: 6321BK
Trans2 State ID: 6321AP
Generator Ship Date: 06/05/1984
Trans1 Recv Date: 06/05/1984
Trans2 Recv Date: 06/05/1984
TSD Site Recv Date: 06/14/1984
Part A Recv Date: 06/20/1984
Part B Recv Date: 07/03/1984
Generator EPA ID: NJD001495753
Trans1 EPA ID: NJD991291584
Trans2 EPA ID: NJD991291584
TSDf ID: NYD043815703
Waste Code: D002 - NON-LISTED CORROSIVE WASTES
Quantity: 00300
Units: P - Pounds
Number of Containers: 001
Container Type: DM - Metal drums, barrels
Handling Method: T Chemical, physical, or biological treatment.
Specific Gravity: 100
Year: 1984

Document ID: NJO0220815
Manifest Status: Completed after the designated time period for a TSDf to get a copy to the DEC
Trans1 State ID: 6321BK
Trans2 State ID: 6321AP
Generator Ship Date: 06/05/1984
Trans1 Recv Date: 06/05/1984
Trans2 Recv Date: 06/05/1984
TSD Site Recv Date: 06/14/1984
Part A Recv Date: 06/20/1984
Part B Recv Date: 07/03/1984
Generator EPA ID: NJD001495753
Trans1 EPA ID: NJD991291584
Trans2 EPA ID: NJD991291584
TSDf ID: NYD043815703
Waste Code: D002 - NON-LISTED CORROSIVE WASTES
Quantity: 00800
Units: P - Pounds
Number of Containers: 001
Container Type: DM - Metal drums, barrels
Handling Method: T Chemical, physical, or biological treatment.
Specific Gravity: 100
Year: 1984

Document ID: NJO0205067
Manifest Status: Completed copy
Trans1 State ID: 6321AY

Map ID
Direction
Distance
Elevation

MAP FINDINGS

Site

Database(s)

EDR ID Number
EPA ID Number

I.PARK EDGEWATER, LLC (Continued)

1000281910

Trans2 State ID: NJSWAS6
Generator Ship Date: 02/28/1984
Trans1 Recv Date: 02/28/1984
Trans2 Recv Date: 02/28/1984
TSD Site Recv Date: 03/05/1984
Part A Recv Date: 03/09/1984
Part B Recv Date: 03/15/1984
Generator EPA ID: NJD001495753
Trans1 EPA ID: NJD991291584
Trans2 EPA ID: NJD991291584
TSDF ID: NYD080336241
Waste Code: D001 - NON-LISTED IGNITABLE WASTES
Quantity: 00349
Units: P - Pounds
Number of Containers: 005
Container Type: DM - Metal drums, barrels
Handling Method: L Landfill.
Specific Gravity: 100
Year: 1984

Document ID: NJO0205068
Manifest Status: Completed copy
Trans1 State ID: 6321AY
Trans2 State ID: 6321BH
Generator Ship Date: 02/28/1984
Trans1 Recv Date: 02/28/1984
Trans2 Recv Date: 02/28/1984
TSD Site Recv Date: 03/05/1984
Part A Recv Date: 03/09/1984
Part B Recv Date: 03/15/1984
Generator EPA ID: NJD001495753
Trans1 EPA ID: NJD991291584
Trans2 EPA ID: NJD991291584
TSDF ID: NYD080336241
Waste Code: D001 - NON-LISTED IGNITABLE WASTES
Quantity: 00300
Units: P - Pounds
Number of Containers: 001
Container Type: DM - Metal drums, barrels
Handling Method: L Landfill.
Specific Gravity: 100
Year: 1984

Document ID: NJO0205078
Manifest Status: Completed copy
Trans1 State ID: 6321-TE
Trans2 State ID: 7107CR
Generator Ship Date: 05/15/1984
Trans1 Recv Date: 05/15/1984
Trans2 Recv Date: 05/15/1984
TSD Site Recv Date: 05/17/1984
Part A Recv Date: 05/25/1984
Part B Recv Date: 06/04/1984
Generator EPA ID: NJD001495753
Trans1 EPA ID: NJD991291584

Map ID
Direction
Distance
Elevation

MAP FINDINGS

Site

Database(s)

EDR ID Number
EPA ID Number

I.PARK EDGEWATER, LLC (Continued)

1000281910

Trans2 EPA ID: NJD000692061
TSDf ID: NYD043815703
Waste Code: D002 - NON-LISTED CORROSIVE WASTES
Quantity: 00120
Units: G - Gallons (liquids only)* (8.3 pounds)
Number of Containers: 004
Container Type: DM - Metal drums, barrels
Handling Method: T Chemical, physical, or biological treatment.
Specific Gravity: 100
Year: 1984

Document ID: NJO0205079
Manifest Status: Completed copy
Trans1 State ID: 6321
Trans2 State ID: 7095AH
Generator Ship Date: 05/15/1984
Trans1 Recv Date: 05/15/1984
Trans2 Recv Date: 05/15/1984
TSD Site Recv Date: 05/17/1984
Part A Recv Date: 05/25/1984
Part B Recv Date: 06/04/1984
Generator EPA ID: NJD001495753
Trans1 EPA ID: NJD991291584
Trans2 EPA ID: NJD002779262
TSDf ID: NYD080336241
Waste Code: D001 - NON-LISTED IGNITABLE WASTES
Quantity: 00600
Units: P - Pounds
Number of Containers: 002
Container Type: DM - Metal drums, barrels
Handling Method: L Landfill.
Specific Gravity: 100
Year: 1984

Document ID: NJO0227452
Manifest Status: Completed after the designated time period for a TSDf to get a copy to the DEC
Trans1 State ID: 6321AZ
Trans2 State ID: 6321BG
Generator Ship Date: 07/26/1984
Trans1 Recv Date: 07/26/1984
Trans2 Recv Date: 07/26/1984
TSD Site Recv Date: 07/31/1984
Part A Recv Date: 08/20/1984
Part B Recv Date: 08/10/1984
Generator EPA ID: NJD001495753
Trans1 EPA ID: NJD991291584
Trans2 EPA ID: NJD991291584
TSDf ID: NYD043815703
Waste Code: D002 - NON-LISTED CORROSIVE WASTES
Quantity: 00200
Units: G - Gallons (liquids only)* (8.3 pounds)
Number of Containers: 004
Container Type: DM - Metal drums, barrels
Handling Method: T Chemical, physical, or biological treatment.
Specific Gravity: 100

Map ID
Direction
Distance
Elevation

MAP FINDINGS

Site

Database(s)

EDR ID Number
EPA ID Number

I.PARK EDGEWATER, LLC (Continued)

1000281910

Year: 1984

Document ID: NJO0205318
Manifest Status: Completed after the designated time period for a TSDF to get a copy to the DEC
Trans1 State ID: 6321AZ
Trans2 State ID: 6321BL
Generator Ship Date: 07/26/1984
Trans1 Recv Date: 07/26/1984
Trans2 Recv Date: 07/26/1984
TSD Site Recv Date: 07/30/1984
Part A Recv Date: 08/20/1984
Part B Recv Date: 08/20/1984
Generator EPA ID: NJD001495753
Trans1 EPA ID: NJD991291584
Trans2 EPA ID: NJD991291584
TSDF ID: NYD080336241
Waste Code: D001 - NON-LISTED IGNITABLE WASTES
Quantity: 00600
Units: P - Pounds
Number of Containers: 003
Container Type: DM - Metal drums, barrels
Handling Method: L Landfill.
Specific Gravity: 100
Year: 1984

NJ Release:

Facility Type: Industrial
Facility Phone: 201-943-7100
Incident Date: 09/27/1995
Incident Time: Not reported
TD Log #: 17288
Case Number: 95-10-27-1556-34
Date Received: 10/27/1995
Nature of Incident: Facility
Operator: JIMS
Incident Type: Not reported
Incident Location: Not reported
Location: Facility
Other Location: Not reported
Contact Name: Not reported
Caller Name: REDACTED
Caller Title: Not reported
Caller Address: Not reported
Caller City,St,Zip: Not reported
Caller Telephone: Not reported
Substance(s): SOLID WASTE, CONSTRUCTION DEBRIS/TREE PARTS
Substance Type: Solid
Substance Identity: Known
CAS Number: N/A
A310 Letter: No
TCPA Chemical: No
Hazrds Material: No
COMU: 0213
Ref. Code: 021
Amt Released: UNKNOWN
Contained: No

Map ID
Direction
Distance
Elevation

MAP FINDINGS

Site

Database(s)

EDR ID Number
EPA ID Number

I.PARK EDGEWATER, LLC (Continued)

1000281910

Release Type:	Continuous
Release VE:	Not reported
Injuries:	No
Public Exposure:	Yes
Facility Evacuation:	No
Police at Scene:	No
Firemen at Scene:	No
Contamination of:	Water
Receiving Water:	HUDSON RIVER
Status at Spill:	RESTORATION PROJECT OF OLD BARGES GOING ON SOUTH OF UNILVER RESEARCH MATERIAL IS NOT BEING CONTAINED IMPACTING LAND. SLOPPY CONTAINMENT PROBLEM
NJ Spill Date:	1995-10-27 00:00:00
NJ Spill Time:	Not reported
NJ Spill Name:	NJSP/OEM
NJ Spill Title:	FAXED
NJ Spill Phone:	Not reported
Other Date:	Not reported
Other Time:	Not reported
Other Name:	Not reported
Other Title:	Not reported
Other Telephone:	Not reported
Public Evacuation:	No
Assistance Requested:	Yes
Wind Direction/Speed:	Not reported
Local Municipality Notified:	Not reported
Local Municipality Name:	Not reported
Local Municipality Title:	Not reported
Local Municipality Telephone:	Not reported
Local Municipality Date:	Not reported
Local Municipality Time:	Not reported
Incident Description:	Sloppy Housekeeping
Incident Name:	Not reported
Incident Referred To:	CLU-TRENTO
Incident Region:	Trenton
Incident Telephone:	Faxed,Mailed
Incident Date:	10/27/1995
Incident time:	Not reported
Incident ITM:	B
Incident Name:	Not reported
Incident Referred To:	DSWM
Incident Region:	HQ1
Incident Telephone:	Faxed
Incident Date:	1995-10-27 00:00:00
Incident Time:	Not reported
Incident ITM:	T
Incident Name:	Not reported
Incident Referred To:	DFG
Incident Region:	HQ1
Incident Telephone:	Faxed
Incident Date:	1995-10-27 00:00:00
Incident Time:	Not reported
Incident ITM:	T
Comments:	Not reported
Date A310 Letter Printed:	Not reported
Date Local Authority Was Notified:	Not reported
Date Updated:	Not reported

Map ID
Direction
Distance
Elevation

MAP FINDINGS

Site

Database(s)

EDR ID Number
EPA ID Number

I.PARK EDGEWATER, LLC (Continued)

1000281910

Date Report Faxed to Local Authority: Not reported
Local Authority Notification Date: Not reported
Rep Receive Date: Not reported
Reporter Type: Not reported
Reporter Name: Not reported
Reporter Title: Not reported
Reporter Org: Not reported
Reporter Address: Not reported
Reporter City,St,Zip: Not reported
Reporter County: Not reported
Incident Status: Not reported
Incident Category: Not reported
Incident Source: Not reported
Incident Address: Not reported
Incident Address 2: Not reported
Incident City,St,Zip: Not reported
Incident County: Not reported
DEP Requested: Not reported
Confidential: Not reported
Notify Type: Not reported
Road Closed: Not reported
Direction: Not reported
Responsible Party: Known
Responsible Party Name: UNILVER RESEARCH
Responsible Party Contact: Not reported
Responsible Party Title: Not reported
Responsible Party Phone: Not reported
Responsible Party Street: 45 RIVER RD
Responsible Party County: BERGEN
Responsible Party City,St,Zip: EDGEWATER, NJ
Memo. Of Understanding: Not reported
Drill/trng Exercise: Not reported
Hazardous: Not reported

Facility Type: Commercial
Facility Phone: 201-840-2781
Incident Date: 09/16/1996
Incident Time: Not reported
TD Log #: 16978
Case Number: 96-10-21-1604-39
Date Received: 10/21/1996
Nature of Incident: Other
Operator: JOYCE
Incident Type: Not reported
Incident Location: Not reported
Location: Facility
Other Location: Not reported
Contact Name: Not reported
Caller Name: REDACTED
Caller Title: Not reported
Caller Address: Not reported
Caller City,St,Zip: Not reported
Caller Telephone: Not reported
Substance(s): TPH, PETROLEUM HYDROCARBONS
Substance Type: Liquid
Substance Identity: Known
CAS Number: Not reported

Map ID
Direction
Distance
Elevation

MAP FINDINGS

Site

Database(s)

EDR ID Number
EPA ID Number

I.PARK EDGEWATER, LLC (Continued)

1000281910

A310 Letter:	Yes
TCPA Chemical:	Unknown
Hazrds Material:	Yes
COMU:	0213
Ref. Code:	009
Amt Released:	UNKNOWN
Contained:	No
Release Type:	Not reported
Release VE:	Not reported
Injuries:	No
Public Exposure:	No
Facility Evacuation:	No
Police at Scene:	No
Firemen at Scene:	No
Contamination of:	Water
Receiving Water:	HUDSON RIVER
Status at Spill:	PERMIT EXCEEDANCE FOR TPH LIMIT 10PPM, ACTUAL 77PPM. NJ#0002143.
NJ Spill Date:	Not reported
NJ Spill Time:	Not reported
NJ Spill Name:	Not reported
NJ Spill Title:	Not reported
NJ Spill Phone:	Not reported
Other Date:	Not reported
Other Time:	Not reported
Other Name:	Not reported
Other Title:	Not reported
Other Telephone:	Not reported
Public Evacuation:	No
Assistance Requested:	No
Wind Direction/Speed:	Not reported
Local Municipality Notified:	Not reported
Local Municipality Name:	EDGEWATER BORO
Local Municipality Title:	BADGE #11
Local Municipality Telephone:	201-943-2200
Local Municipality Date:	10/21/1996
Local Municipality Time:	1610
Incident Description:	NJPDES,Permit Violation
Incident Name:	Not reported
Incident Referred To:	OEP-WATER
Incident Region:	Metro
Incident Telephone:	Not reported
Incident Date:	10/21/1996
Incident time:	Not reported
Incident ITM:	B
Comments:	Not reported
Date A310 Letter Printed:	1996-10-21 00:00:00
Date Local Authority Was Notified:	Not reported
Date Updated:	Not reported
Date Report Faxed to Local Authority:	Not reported
Local Authority Notification Date:	Not reported
Rep Receive Date:	Not reported
Reporter Type:	Not reported
Reporter Name:	Not reported
Reporter Title:	Not reported
Reporter Org:	Not reported
Reporter Address:	Not reported
Reporter City,St,Zip:	Not reported

Map ID
Direction
Distance
Elevation

MAP FINDINGS

Site

Database(s)

EDR ID Number
EPA ID Number

I.PARK EDGEWATER, LLC (Continued)

1000281910

Reporter County: Not reported
Incident Status: Not reported
Incident Category: Not reported
Incident Source: Not reported
Incident Address: Not reported
Incident Address 2: Not reported
Incident City,St,Zip: Not reported
Incident County: Not reported
DEP Requested: Not reported
Confidential: Not reported
Notify Type: Not reported
Road Closed: Not reported
Direction: Not reported
Responsible Party: Known
Responsible Party Name: UNILEVER RESEARCH
Responsible Party Contact: PAT SIUTA
Responsible Party Title: DIR.TECH.SUP
Responsible Party Phone: 201-840-2781
Responsible Party Street: 45 RIVER RD
Responsible Party County: BERGEN
Responsible Party City,St,Zip: EDGEWATER, NJ
Memo. Of Understanding: Not reported
Drill/trng Exercise: Not reported
Hazardous: Not reported

Facility Type: Industrial
Facility Phone: Not reported
Incident Date: 09/07/2004
Incident Time: Not reported
TD Log #: 116738
Case Number: 04-10-06-1154-05
Date Received: 10/06/2004
Nature of Incident: Not reported
Operator: Not reported
Incident Type: Equipment Upset
Incident Location: UNILEVER
Location: Not reported
Other Location: Not reported
Contact Name: STEVEN RAMIZA
Caller Name: Not reported
Caller Title: Not reported
Caller Address: Not reported
Caller City,St,Zip: Not reported
Caller Telephone: Not reported
Substance(s): Not reported
Substance Type: Not reported
Substance Identity: Not reported
CAS Number: Not reported
A310 Letter: Not reported
TCPA Chemical: Not reported
Hazrds Material: Not reported
COMU: Not reported
Ref. Code: Not reported
Amt Released: Not reported
Contained: Not reported
Release Type: Not reported
Release VE: Not reported

Map ID
Direction
Distance
Elevation

MAP FINDINGS

Site

Database(s)

EDR ID Number
EPA ID Number

I.PARK EDGEWATER, LLC (Continued)

1000281910

Injuries:	No
Public Exposure:	No
Facility Evacuation:	No
Police at Scene:	No
Firemen at Scene:	No
Contamination of:	Not reported
Receiving Water:	Not reported
Status at Spill:	Not reported
NJ Spill Date:	Not reported
NJ Spill Time:	Not reported
NJ Spill Name:	Not reported
NJ Spill Title:	Not reported
NJ Spill Phone:	Not reported
Other Date:	Not reported
Other Time:	Not reported
Other Name:	Not reported
Other Title:	Not reported
Other Telephone:	Not reported
Public Evacuation:	No
Assistance Requested:	Not reported
Wind Direction/Speed:	Not reported
Local Municipality Notified:	Not reported
Local Municipality Name:	Not reported
Local Municipality Title:	Not reported
Local Municipality Telephone:	Not reported
Local Municipality Date:	Not reported
Local Municipality Time:	Not reported
Incident Description:	Not reported
Incident Name:	Not reported
Incident Referred To:	Not reported
Incident Region:	Not reported
Incident Telephone:	Not reported
Incident Date:	Not reported
Incident time:	Not reported
Incident ITM:	Not reported
Comments:	Not reported
Date A310 Letter Printed:	Not reported
Date Local Authority Was Notified:	Not reported
Date Updated:	Not reported
Date Report Faxed to Local Authority:	Not reported
Local Authority Notification Date:	Not reported
Rep Receive Date:	10/06/2004
Reporter Type:	Facility Rep.
Reporter Name:	REDACTED
Reporter Title:	REDACTED
Reporter Org:	REDACTED
Reporter Address:	Not reported
Reporter City,St,Zip:	Not reported
Reporter County:	Not reported
Incident Status:	Terminated
Incident Category:	Other
Incident Source:	UNILEVER
Incident Address:	45 RIVER RD
Incident Address 2:	Not reported
Incident City,St,Zip:	Edgewater Boro, NJ
Incident County:	Bergen
DEP Requested:	No

Map ID
Direction
Distance
Elevation

MAP FINDINGS

Site

Database(s)

EDR ID Number
EPA ID Number

I.PARK EDGEWATER, LLC (Continued)

1000281910

Confidential:	Not reported
Notify Type:	Not reported
Road Closed:	No
Direction:	Not reported
Responsible Party:	Not reported
Responsible Party Name:	Not reported
Responsible Party Contact:	Not reported
Responsible Party Title:	Not reported
Responsible Party Phone:	Not reported
Responsible Party Street:	Not reported
Responsible Party County:	Not reported
Responsible Party City,St,Zip:	Not reported
Memo. Of Understanding:	Not reported
Drill/trng Exercise:	Not reported
Hazardous:	Not reported
Facility Type:	Commercial
Facility Phone:	Not reported
Incident Date:	03/10/2010
Incident Time:	Not reported
TD Log #:	360548
Case Number:	10-07-29-1548-59
Date Received:	07/29/2010
Nature of Incident:	Not reported
Operator:	Not reported
Incident Type:	Soil Contamination
Incident Location:	AREA OF
Location:	Not reported
Other Location:	Not reported
Contact Name:	Not reported
Caller Name:	Not reported
Caller Title:	Not reported
Caller Address:	Not reported
Caller City,St,Zip:	Not reported
Caller Telephone:	Not reported
Substance(s):	Not reported
Substance Type:	Not reported
Substance Identity:	Not reported
CAS Number:	Not reported
A310 Letter:	Not reported
TCPA Chemical:	Not reported
Hazrds Material:	Not reported
COMU:	Not reported
Ref. Code:	Not reported
Amt Released:	Not reported
Contained:	Not reported
Release Type:	Not reported
Release VE:	Not reported
Injuries:	No
Public Exposure:	No
Facility Evacuation:	No
Police at Scene:	No
Firemen at Scene:	No
Contamination of:	Not reported
Receiving Water:	Not reported
Status at Spill:	Not reported
NJ Spill Date:	Not reported

Map ID
Direction
Distance
Elevation

MAP FINDINGS

Site

Database(s)

EDR ID Number
EPA ID Number

I.PARK EDGEWATER, LLC (Continued)

1000281910

NJ Spill Time:	Not reported
NJ Spill Name:	Not reported
NJ Spill Title:	Not reported
NJ Spill Phone:	Not reported
Other Date:	Not reported
Other Time:	Not reported
Other Name:	Not reported
Other Title:	Not reported
Other Telephone:	Not reported
Public Evacuation:	No
Assistance Requested:	Not reported
Wind Direction/Speed:	Not reported
Local Municipality Notified:	Not reported
Local Municipality Name:	Not reported
Local Municipality Title:	Not reported
Local Municipality Telephone:	Not reported
Local Municipality Date:	Not reported
Local Municipality Time:	Not reported
Incident Description:	Not reported
Incident Name:	Not reported
Incident Referred To:	Not reported
Incident Region:	Not reported
Incident Telephone:	Not reported
Incident Date:	Not reported
Incident time:	Not reported
Incident ITM:	Not reported
Comments:	Not reported
Date A310 Letter Printed:	Not reported
Date Local Authority Was Notified:	Not reported
Date Updated:	Not reported
Date Report Faxed to Local Authority:	Not reported
Local Authority Notification Date:	Not reported
Rep Receive Date:	07/29/2010
Reporter Type:	Other
Reporter Name:	REDACTED
Reporter Title:	REDACTED
Reporter Org:	REDACTED
Reporter Address:	Not reported
Reporter City,St,Zip:	Not reported
Reporter County:	Not reported
Incident Status:	Continuous
Incident Category:	Other
Incident Source:	UNKNOWN
Incident Address:	Not reported
Incident Address 2:	Not reported
Incident City,St,Zip:	NJ
Incident County:	Not reported
DEP Requested:	No
Confidential:	Not reported
Notify Type:	Not reported
Road Closed:	No
Direction:	Not reported
Responsible Party:	Not reported
Responsible Party Name:	Not reported
Responsible Party Contact:	Not reported
Responsible Party Title:	Not reported
Responsible Party Phone:	Not reported

Map ID
Direction
Distance
Elevation

MAP FINDINGS

Site

Database(s)

EDR ID Number
EPA ID Number

I.PARK EDGEWATER, LLC (Continued)

1000281910

Responsible Party Street: Not reported
Responsible Party County: Not reported
Responsible Party City,St,Zip: Not reported
Memo. Of Understanding: Not reported
Drill/trng Exercise: Not reported
Hazardous: Not reported

NJ SPILL:

Facility ID: 52773
Case Number: 99-10-29-1728-06
Notify Type: Municipality
Date Received: 10/29/1999
Location: Facility
Other Location: Not reported
Incident Date: 10/29/1999
Incident Time: Not reported
A310 Letter: False
Ref. Code: 007
COMU: 0213
CAS Number: Not reported
Hazardous: Unknown
Incident Location: Not reported
Facility Type: Commercial
Facility Phone: 201-943-7100
Substance(s): Not reported
Substance Type: Not reported
Substance Identity: Not reported
TCPA Chemical: Not reported
Hazrds Material: Not reported
Amnt Released: Not reported
Release VE: Not reported
Contained: Not reported
Release Type: Not reported
Incident Desc: Not reported
Status at Spill: 1 PERSON ABSORBED 15 MICROCURIES OF CARBON 14 FROM SITE. TAKEN TO AREA
HOPSITAL.
NJ Spill Date: Not reported
NJ Spill Time: Not reported
NJ Spill Name: Not reported
NJ Spill Title: Not reported
NJ Spill Phone: Not reported
Other Date: Not reported
Other Time: Not reported
Other Name: Not reported
Other Title: Not reported
Other Phone: Not reported
Injuries: Yes
Public Exposure: Unknown
Road Closed: Unknown
Facility Evacuation: Unknown
Receiving Water: Not reported
Public Evacuation: Unknown
Police at Scene: Yes
Firemen at Scene: Yes
Contamination of: Land
Nature of Incident: Not reported
Wind Direction/Speed: 0

Map ID
Direction
Distance
Elevation

MAP FINDINGS

Site

Database(s)

EDR ID Number
EPA ID Number

I.PARK EDGEWATER, LLC (Continued)

1000281910

Assistance Requested:	Unknown
Memo. Of Understanding:	No
Drill/trng Exercise:	No
Operator:	CHRIS
Contact Name:	Not reported
Caller Name:	REDACTED
Caller Title:	Not reported
Caller Address:	Not reported
Caller City,St,Zip:	Not reported
Caller Phone:	Not reported
Responsible Party:	Suspected
Responsible Party Name:	UNILEVER LABS
Responsible Party Contact:	Not reported
Responsible Party Title:	Not reported
Responsible Party Telephone:	Not reported
Responsible Party Street:	45 RIVER RD
Responsible Party Municipality:	EDGEWATER
Responsible Party State:	NJ
Responsible Party Zip:	Not reported
Responsible City,St,Zip:	EDGEWATER, NJ
Responsible Party County:	BERGEN
Local Municipality:	No
Local Municipality Name:	Not reported
Local Municipality Title:	Not reported
Local Municipality Phone:	Not reported
Local Municipality Date:	Not reported
Local Municipality Time:	Not reported
Incident Name:	Not reported
Incident Referred To:	Not reported
Incident Region:	Not reported
Incident Phone:	Not reported
Incident Date:	Not reported
Comments:	Not reported
Date A310 Letter Printed:	Not reported
Date Local Authority Was Notified:	Not reported
Date Update:	Not reported
Date Report Faxed to Local Authority:	Not reported
Local Authority Notification Date:	Not reported
Reporter Name:	Not reported
Reporter Type:	Not reported
Rep Received Date:	Not reported
Reporter Title:	Not reported
Reporter Orgzn:	Not reported
Reporter Address:	Not reported
Reporter City,St,Zip:	Not reported
Reporter County:	Not reported
Incident Type:	Not reported
Incident Status:	Not reported
Incident Category:	Not reported
Incident Source:	Not reported
Incident Address:	Not reported
Incident Address 2:	Not reported
Incident City,St,Zip:	Not reported
Incident County:	Not reported
DEP Requested:	Not reported
Confidential:	Not reported

Map ID
Direction
Distance
Elevation

MAP FINDINGS

Site

Database(s)

EDR ID Number
EPA ID Number

I.PARK EDGEWATER, LLC (Continued)

1000281910

Facility ID: 6470
Case Number: 92-4-23-1301-13
Notify Type: Not reported
Date Received: 04/23/1992
Location: Facility
Other Location: Not reported
Incident Date: 04/23/1992
Incident Time: 1249
A310 Letter: Yes
Ref. Code: 001
COMU: 0213
CAS Number: Not reported
Hazardous: Not reported
Incident Location: Not reported
Facility Type: Industrial
Facility Phone: 201-943-7100
Substance(s): PAINT, WATER-BASED
Substance Type: Liquid
Substance Identity: Known
TCPA Chemical: No
Hazrds Material: Unknown
Amnt Released: UNKNOWN
Release VE: Not reported
Contained: No
Release Type: Terminated
Incident Desc: Spill
Status at Spill: PAINTER SPILLED CAN OF YELLOW PAINT IT ENTERED THE STORM WATER LINE THAT RUNS INTO HUDSON RIVER.COMPANY TRYING TO CLEANUP.
NJ Spill Date: 1992-04-23 00:00:00
NJ Spill Time: Not reported
NJ Spill Name: OEM
NJ Spill Title: Not reported
NJ Spill Phone: 609-882-2000
Other Date: Not reported
Other Time: Not reported
Other Name: Not reported
Other Title: Not reported
Other Phone: Not reported
Injuries: No
Public Exposure: No
Road Closed: Not reported
Facility Evacuation: No
Receiving Water: HUDSON RIVER
Public Evacuation: No
Police at Scene: No
Firemen at Scene: No
Contamination of: Water
Nature of Incident: Facility
Wind Direction/Speed: Not reported
Assistance Requested: No
Memo. Of Understanding: Not reported
Drill/trng Exercise: Not reported
Operator: JULIE1
Contact Name: Not reported
Caller Name: REDACTED
Caller Title: Not reported
Caller Address: Not reported

Map ID
Direction
Distance
Elevation

MAP FINDINGS

Site

Database(s)

EDR ID Number
EPA ID Number

I.PARK EDGEWATER, LLC (Continued)

1000281910

Caller City,St,Zip:	Not reported
Caller Phone:	Not reported
Responsible Party:	Known
Responsible Party Name:	UNILEVER RESEARCH US
Responsible Party Contact:	JIM DUNN
Responsible Party Title:	MGR REG AFF
Responsible Party Telephone:	201-943-7100
Responsible Party Street:	45 RIVER RD
Responsible Party Municipality:	EDGEWATER
Responsible Party State:	NJ
Responsible Party Zip:	Not reported
Responsible City,St,Zip:	EDGEWATER, NJ
Responsible Party County:	BERGEN
Local Municipality:	Not reported
Local Municipality Name:	EDGEWATER BORO
Local Municipality Title:	PATROLMAN #23
Local Municipality Phone:	201-943-2200
Local Municipality Date:	04/23/1992
Local Municipality Time:	1313
Incident Name:	CHRIS GIBBONS
Incident Referred To:	DRPSR
Incident Region:	ER1
Incident Phone:	Office,Faxed
Incident Date:	04/23/1992
Incident Name:	Not reported
Incident Referred To:	DFG
Incident Region:	HQ1
Incident Phone:	Faxed
Incident Date:	1992-04-23 00:00:00
Incident Name:	Not reported
Incident Referred To:	OEP
Incident Region:	Monitoring
Incident Phone:	Faxed
Incident Date:	1992-04-23 00:00:00
Comments:	Not reported
Date A310 Letter Printed:	Not reported
Date Local Authority Was Notified:	Not reported
Date Update:	Not reported
Date Report Faxed to Local Authority:	Not reported
Local Authority Notification Date:	Not reported
Reporter Name:	Not reported
Reporter Type:	Not reported
Rep Received Date:	Not reported
Reporter Title:	Not reported
Reporter Orgzn:	Not reported
Reporter Address:	Not reported
Reporter City,St,Zip:	Not reported
Reporter County:	Not reported
Incident Type:	Not reported
Incident Status:	Not reported
Incident Category:	Not reported
Incident Source:	Not reported
Incident Address:	Not reported
Incident Address 2:	Not reported
Incident City,St,Zip:	Not reported
Incident County:	Not reported
DEP Requested:	Not reported

Map ID
Direction
Distance
Elevation

MAP FINDINGS

Site

Database(s)

EDR ID Number
EPA ID Number

I.PARK EDGEWATER, LLC (Continued)

1000281910

Confidential: Not reported

VCP:

Incident Number: 96-09-30-1520-11
MOA Execution Date: 01/08/2001
Type Of Vcp File: HISTORICAL
Pi Number: Not reported
Case Type(Case Type): Not reported
Case Contact: Department Not reported
Case Contact Name: Not reported
Case Contact: Organization Conopco Incorporated
Case Contact: Address: Line1 Not reported
Case Contact: Address: Line2 Not reported
Case Contact: Address: Line3 Not reported
Case Contact City,St,Zip: Not reported

BROWNFIELDS:

Price: Not reported
Assessed Value: Not reported
Property Size: Unknown
Annual Taxes: Not reported
Representative Address: Not reported
Representative City/State/Zip: Not reported
Submitter Name: Not reported
Submitter Address1: Not reported
Submitter Address2: Not reported
Submitter City: Not reported
Submitte rState: Not reported
Submitter Zip: Not reported
Submitter Email: Not reported
Submitter Phone: Not reported
Transaction Type: Not reported
Transfer Type: Not reported
Site Number: 3986
X Coordinate: 632586
Y Coordinate: 717436
Coord: 632586:717436
AutoID: 2830
Ownership Type: unknown
Ownership: DEP Case
PStatus: DEP Case
PI Number: 015891
CSL ID Number: Not reported
Owner Name: Joseph Cotter
Owner Address + Owner Street: 485 West Putnam Avenue
Owner City: Greenwich
Owner State: CT
Owner Zip Code: 06830
Owner County: Not reported
Owner Phone: 9999999999
Owner Fax: 9999999999
Owner Email: Not reported
Owner Organization: i. park Edgewater, LLC
Authorized Representative: Not reported
Auth Rep Relation to Owner: Not reported
Municipal Contact Name: Not reported

Map ID
Direction
Distance
Elevation

MAP FINDINGS

Site

Database(s)

EDR ID Number
EPA ID Number

I.PARK EDGEWATER, LLC (Continued)

1000281910

Municipal Contact Street:	Not reported
Municipal Contact City:	Not reported
Municipal Contact State:	Not reported
Municipal Contact Zip Code:	Not reported
Municipal Contact Phone:	9999999999
Municipal Contact Fax:	9999999999
Municipal Contact Email:	Not reported
Department:	Not reported
Municipal Contact Title:	Not reported
Contact Relation to Owner:	Not reported
Current Zoning:	Not reported
Proposed Zoning:	Not reported
Copy of Title Insurance:	Not reported
Municode:	0213
Block:	Not reported
Lot:	Not reported
Development Plan Completed:	Unknown
Market Study Completed:	Unknown
Current Activity:	Not reported
Current Operations:	Not reported
Prior Operations:	Not reported
Deed Restrictions:	Unknown
Easements:	Unknown
Buildings:	Not reported
Condition of Buildings:	Not reported
Square Footage:	Not reported
Total Buildable Space:	Not reported
Lease Price:	Not reported
Tax Certificate:	Unknown
Tax Lien:	Unknown
Other Liens/Judgements:	No
Traffic Study:	Unknown
Road Access:	Not reported
Waterfront Access:	Unknown
Airport Access:	Unknown
Public Transportation Access:	Unknown
Major Highway Name:	Not reported
Major Highway Interchange:	Not reported
Major Highway Miles Away:	Not reported
Local Highway Name:	Not reported
Local Highway Interchange:	Not reported
Local Highway Miles Away:	Not reported
Rail Type:	Not reported
Rail Name:	Not reported
Rail Station:	Not reported
Rail Miles Away:	Not reported
Public Water:	Unknown
Electric:	Unknown
Gas:	Unknown
Public Sewer:	Unknown
Telephone:	Unknown
Cable:	Unknown
Fiber Optics:	Unknown
Wetlands:	No
Sensitive Ecosystems/Habitats:	No
Endangered Species:	No
Historic/Archeological Site:	No

Map ID
Direction
Distance
Elevation

MAP FINDINGS

Site

Database(s)

EDR ID Number
EPA ID Number

I.PARK EDGEWATER, LLC (Continued)

1000281910

100 Year Flood Plain:	No
500 Year Flood Plain:	No
Environmental Report Copies:	Yes
List Containing Site:	Not reported
Preliminary Assessment:	No
Site Investigation:	No
Remedial Investigation:	No
Remedial Action Workplan:	No
Voluntary Cleanup Program:	No
Environmental Litigation:	No
Remediation In Progress:	Yes
Remediation Estimated Complete Date:	Not reported
Regulatory sign-off:	No
Regulatory Sign-Off Description:	Not reported
Other Incentives:	No
Low Interest Rates:	No
HDSRF Grants:	No
TIF:	No
HDSRF Loans:	No
USA Loans:	No
USA Grants:	No
Designated Redevelopment Area:	No
Environmental Opportunity Zone:	No
Tax Rebate or Abatement:	No
Empowerment Zone (Federal):	No
Urban Coordinating Council Neighborhood:	No
Enterprise Community (Federal):	No
Urban Enterprise Zone:	No
Additional Comments:	1) Assigned to Program,3/3/2003 2) C3: Multi-Phased RA - Unknown or Uncontrolled Discharge to Soil or GW established 8/26/2003
County_int_FK:	2
Municipality_int_FK:	35
Planning Area Designation:	Planning Area 1
Authorized Representative Email:	Not reported
Authorized Representative Phone:	9999999999
General Comments:	Not reported

NJPDES:

NJPDES Permit Number:	NJ0002143
Facility Telephone:	2018402782
Facility Contact:	DAVID GEORGE
Facility Municipality:	EDGEWATER BORO
Facility Enforcement region:	NORTHERN
Discharger Classification:	Minor
Discharger Category Code:	Not reported
Document Status:	Not reported
Facility Primary SIC code:	2841
Facility Ownership:	PRIVATE
Facility Discharge Basin code:	013309
Facility Discharge Basin name:	PASSAIC RIVER(POMPTON,RAMAPO,P
Facility Lat/Long:	404815 745932
Site X Coordinate:	Not reported
Site X Coordinate:	Not reported
Facility Lot number:	Not reported
Facility Block number:	Not reported
Permittee Name:	UNILEVER RESEARCH US INC
Permittee Address:	45 RIVER RD

Map ID
Direction
Distance
Elevation

MAP FINDINGS

Site

Database(s)

EDR ID Number
EPA ID Number

I.PARK EDGEWATER, LLC (Continued)

1000281910

Permittee PO Box:	Not reported
Permittee City,St,Zip:	EDGEWATER, NJ 07020 0000
Category Description:	RENEWAL
Date Permit Application Received:	10/01/1998
Date Draft Permit Issued:	Not reported
Date Final Permit Issued:	10/01/1998
Date Final Permit Effective:	10/01/1998
Date Final Permit Expires:	01/31/2002
PI Number:	Not reported
Regional Office:	Not reported
Permit Category:	STORMWATER BASIC (GP)
NJPDES Permit Number:	NJ0083160
Facility Telephone:	2018402782
Facility Contact:	DAVID GEORGE
Facility Municipality:	EDGEWATER BORO
Facility Enforcement region:	NORTHERN
Discharger Classification:	Minor
Discharger Category Code:	Not reported
Document Status:	Not reported
Facility Primary SIC code:	2841
Facility Ownership:	PRIVATE
Facility Discharge Basin code:	013309
Facility Discharge Basin name:	PASSAIC RIVER(POMPTON,RAMAPO,P
Facility Lat/Long:	404815 745932
Site X Coordinate:	Not reported
Site X Coordinate:	Not reported
Facility Lot number:	Not reported
Facility Block number:	Not reported
Permittee Name:	UNILEVER RESEARCH US INC
Permittee Address:	45 RIVER RD
Permittee PO Box:	Not reported
Permittee City,St,Zip:	EDGEWATER, NJ 07020 0000
Category Description:	NEW
Date Permit Application Received:	09/01/1984
Date Draft Permit Issued:	09/02/1984
Date Final Permit Issued:	09/06/1984
Date Final Permit Effective:	10/01/1984
Date Final Permit Expires:	09/30/1986
PI Number:	Not reported
Regional Office:	Not reported
Permit Category:	DISCHARGE TO POTW (SIU)
NJPDES Permit Number:	NJG0168840
Facility Telephone:	Not reported
Facility Contact:	Margaret Elsishans
Facility Municipality:	Edgewater Boro
Facility Enforcement region:	Not reported
Discharger Classification:	Not reported
Discharger Category Code:	BGR
Document Status:	Approved
Facility Primary SIC code:	Not reported
Facility Ownership:	Not reported
Facility Discharge Basin code:	Not reported
Facility Discharge Basin name:	Not reported
Facility Lat/Long:	Not reported
Site X Coordinate:	632692

Map ID
Direction
Distance
Elevation

MAP FINDINGS

Site

Database(s)

EDR ID Number
EPA ID Number

I.PARK EDGEWATER, LLC (Continued)

1000281910

Site X Coordinate: 717958
Facility Lot number: Not reported
Facility Block number: Not reported
Permittee Name: Not reported
Permittee Address: Not reported
Permittee PO Box: Not reported
Permittee City,St,Zip: Not reported
Category Description: General Remediation Clean-up (GP)
Date Permit Application Received: Not reported
Date Draft Permit Issued: Not reported
Date Final Permit Issued: Not reported
Date Final Permit Effective: 01/01/2011
Date Final Permit Expires: 06/30/2015
PI Number: 441102
Regional Office: Northern
Permit Category: Not reported

NJEMS:

Site Id: 14275
Municipality: EDGEWATER BORO
Municipality Name From Spatial Overlay: EDGEWATER BORO
GNIS Civil Code For Municipality: 885203
Municipal Code (NJ-1040): 0213
X Coord: 632586
Y Coord: 717436
Coord System: NJ STATE PLANE (NAD83) - USFEET
Coord Type: GPS
Coord Origin: DEP-GIS
State Standard Numeric Code From Spatial Overlay: 0213
Unique Feature Number For Municipality From Spatial Overlay: Not reported
Eleven Digit Hydrologic Unit Code From Spatial Overlay: 02030101170
Fourteen Digit Hydrologic Unit Code From Spatial Overlay: 02030101170010
Watershed Management Area Number From Spatial Overlay: 05
Watershed Management Area Name From Spatial Overlay: Hackensack, Hudson, and Pascack
Water Region Code From Spatial Overlay: 1
Water Region Name From Spatial Overlay: Northeast
Sub Watershed Name From Overlay: Hudson River
Watershed Name From Spatial Overlay: Hudson River

NJ Financial Assurance:

Dispositon Date: 09/24/2004
RFS Disposition Description: RECEIVED
Institution: I Park Edgewater, LLC
RFS Type Description: Remediation Trust Fund
PI Number: 015891
Activity Class Code: RPC
Document Title: E20030062 Conopco Inc

Dispositon Date: 02/07/2007
RFS Disposition Description: REDUCED
Institution: I Park Edgewater, LLC
RFS Type Description: Remediation Trust Fund
PI Number: 015891
Activity Class Code: RPC
Document Title: E20030062 Conopco Inc

Map ID
Direction
Distance
Elevation

MAP FINDINGS

Site

Database(s)

EDR ID Number
EPA ID Number

I.PARK EDGEWATER, LLC (Continued)

1000281910

Dispositon Date: 11/13/2008
RFS Disposition Description: APPROVED
Institution: I Park Edgewater, LLC
RFS Type Description: Remediation Trust Fund
PI Number: 015891
Activity Class Code: RPC
Document Title: E20030062 Conopco Inc

Dispositon Date: 09/24/2004
RFS Disposition Description: RECEIVED
Institution: The Bank of New York
RFS Type Description: Remediation Trust Fund
PI Number: 572153
Activity Class Code: RFS
Document Title: E20030062 Conopco Inc

Dispositon Date: 02/07/2007
RFS Disposition Description: REDUCED
Institution: I.PARK EDGEWATER LLC
RFS Type Description: Remediation Trust Fund
PI Number: 572153
Activity Class Code: RFS
Document Title: E20030062 Conopco Inc

Dispositon Date: 11/13/2008
RFS Disposition Description: APPROVED
Institution: The Bank of New York
RFS Type Description: Remediation Trust Fund
PI Number: 572153
Activity Class Code: RFS
Document Title: E20030062 Conopco Inc

2020 COR ACTION:
EPA ID: NJD001495753
Region: 2
Action: Not reported

S67
NNE
1/4-1/2
0.329 mi.
1739 ft.

LEVER BROTHERS INC
45 RIVER ROAD
EDGEWATER, NJ 07020
Site 3 of 3 in cluster S

CERC-NFRAP **1003863054**
NJD001495811

Relative:
Lower

CERC-NFRAP:
Site ID: 0200077
Federal Facility: Not a Federal Facility
NPL Status: Not on the NPL
Non NPL Status: NFRAP-Site does not qualify for the NPL based on existing information

Actual:
13 ft.

CERCLIS-NFRAP Assessment History:
Action: PRELIMINARY ASSESSMENT
Date Started: / /
Date Completed: 09/01/84
Priority Level: Low priority for further assessment

Action: DISCOVERY
Date Started: / /

Map ID
Direction
Distance
Elevation

MAP FINDINGS

Site

Database(s)

EDR ID Number
EPA ID Number

LEVER BROTHERS INC (Continued)

1003863054

Date Completed: 04/10/84
Priority Level: Not reported

Action: ARCHIVE SITE
Date Started: / /
Date Completed: 09/19/85
Priority Level: Not reported

Action: SITE INSPECTION
Date Started: 08/15/85
Date Completed: 09/19/85
Priority Level: NFRAP-Site does not qualify for the NPL based on existing information

T68
SW
1/4-1/2
0.332 mi.
1755 ft.
SUMMIT HOUSE
7100 BOULEVARD E
GUTTENBERG TOWN, NJ
Site 1 of 3 in cluster T

NJ SHWS **S104715530**
N/A

Relative: SHWS:
Higher Site ID: 130145
Status: Closed
Actual: Home Owner: No
178 ft. PI Number: 172799

Detail As Of April 2012:
X Coord Site: Not reported
X Coord PI: Not reported
Y Coord Site: Not reported
Y Coord PI: Not reported

T69
SW
1/4-1/2
0.338 mi.
1782 ft.
31 72 SECOND STREET
31 72ND ST
NORTH BERGEN TWP, NJ
Site 2 of 3 in cluster T

NJ SHWS **S107572343**
NJ Release **N/A**

Relative: SHWS:
Higher Site ID: 216827
Status: Closed
Actual: Home Owner: Yes
183 ft. PI Number: 283196

Detail As Of April 2012:
X Coord Site: Not reported
X Coord PI: Not reported
Y Coord Site: Not reported
Y Coord PI: Not reported

NJ Release:
Facility Type: Residential
Facility Phone: Not reported
Incident Date: 01/12/2006
Incident Time: Not reported
TD Log #: 172935
Case Number: 06-01-12-1641-04
Date Received: 01/12/2006

Map ID
Direction
Distance
Elevation

MAP FINDINGS

Site

Database(s)

EDR ID Number
EPA ID Number

31 72 SECOND STREET (Continued)

S107572343

Nature of Incident:	Not reported
Operator:	Not reported
Incident Type:	Underground Storage Tank
Incident Location:	RESIDENCE AT
Location:	Not reported
Other Location:	Not reported
Contact Name:	Not reported
Caller Name:	Not reported
Caller Title:	Not reported
Caller Address:	Not reported
Caller City,St,Zip:	Not reported
Caller Telephone:	Not reported
Substance(s):	Not reported
Substance Type:	Not reported
Substance Identity:	Not reported
CAS Number:	Not reported
A310 Letter:	Not reported
TCPA Chemical:	Not reported
Hazrds Material:	Not reported
COMU:	Not reported
Ref. Code:	Not reported
Amt Released:	Not reported
Contained:	Not reported
Release Type:	Not reported
Release VE:	Not reported
Injuries:	No
Public Exposure:	No
Facility Evacuation:	No
Police at Scene:	No
Firemen at Scene:	No
Contamination of:	Not reported
Receiving Water:	Not reported
Status at Spill:	Not reported
NJ Spill Date:	Not reported
NJ Spill Time:	Not reported
NJ Spill Name:	Not reported
NJ Spill Title:	Not reported
NJ Spill Phone:	Not reported
Other Date:	Not reported
Other Time:	Not reported
Other Name:	Not reported
Other Title:	Not reported
Other Telephone:	Not reported
Public Evacuation:	No
Assistance Requested:	Not reported
Wind Direction/Speed:	Not reported
Local Municipality Notified:	Not reported
Local Municipality Name:	Not reported
Local Municipality Title:	Not reported
Local Municipality Telephone:	Not reported
Local Municipality Date:	Not reported
Local Municipality Time:	Not reported
Incident Description:	Not reported
Incident Name:	Not reported
Incident Referred To:	Not reported
Incident Region:	Not reported
Incident Telephone:	Not reported

Map ID
Direction
Distance
Elevation

MAP FINDINGS

Site

Database(s)

EDR ID Number
EPA ID Number

31 72 SECOND STREET (Continued)

S107572343

Incident Date: Not reported
Incident time: Not reported
Incident ITM: Not reported
Comments: Not reported
Date A310 Letter Printed: Not reported
Date Local Authority Was Notified: Not reported
Date Updated: Not reported
Date Report Faxed to Local Authority: Not reported
Local Authority Notification Date: Not reported
Rep Receive Date: 01/12/2006
Reporter Type: Citizen Complaint
Reporter Name: REDACTED
Reporter Title: REDACTED
Reporter Org: REDACTED
Reporter Address: Not reported
Reporter City,St,Zip: Not reported
Reporter County: Not reported
Incident Status: Terminated
Incident Category: Other
Incident Source: ZBIGNIEU SLUSARCZYK
Incident Address: 31 72ND ST
Incident Address 2: Not reported
Incident City,St,Zip: North Bergen Twp, NJ
Incident County: Hudson
DEP Requested: No
Confidential: Not reported
Notify Type: Not reported
Road Closed: No
Direction: Not reported
Responsible Party: Not reported
Responsible Party Name: Not reported
Responsible Party Contact: Not reported
Responsible Party Title: Not reported
Responsible Party Phone: Not reported
Responsible Party Street: Not reported
Responsible Party County: Not reported
Responsible Party City,St,Zip: Not reported
Memo. Of Understanding: Not reported
Drill/trng Exercise: Not reported
Hazardous: Not reported

U70
WSW
1/4-1/2
0.343 mi.
1810 ft.

7400 BROADWAY
7400 BROADWAY
NORTH BERGEN TWP, NJ

NJ SHWS **S107085136**
NJ Release **N/A**

Relative:
Higher

SHWS:
Site ID: 184914
Status: Closed
Home Owner: Yes
PI Number: 243171

Actual:
186 ft.

Detail As Of April 2012:
X Coord Site: Not reported
X Coord PI: Not reported
Y Coord Site: Not reported
Y Coord PI: Not reported

Map ID
Direction
Distance
Elevation

MAP FINDINGS

Site

Database(s)

EDR ID Number
EPA ID Number

7400 BROADWAY (Continued)

S107085136

NJ Release:
Facility Type: Residential
Facility Phone: Not reported
Incident Date: 09/23/2004
Incident Time: Not reported
TD Log #: 114634
Case Number: 04-09-22-1355-26
Date Received: 09/22/2004
Nature of Incident: Not reported
Operator: Not reported
Incident Type: Underground Storage Tank
Incident Location: RESID
Location: Not reported
Other Location: Not reported
Contact Name: Not reported
Caller Name: Not reported
Caller Title: Not reported
Caller Address: Not reported
Caller City,St,Zip: Not reported
Caller Telephone: Not reported
Substance(s): Not reported
Substance Type: Not reported
Substance Identity: Not reported
CAS Number: Not reported
A310 Letter: Not reported
TCPA Chemical: Not reported
Hazrds Material: Not reported
COMU: Not reported
Ref. Code: Not reported
Amt Released: Not reported
Contained: Not reported
Release Type: Not reported
Release VE: Not reported
Injuries: No
Public Exposure: No
Facility Evacuation: No
Police at Scene: No
Firemen at Scene: No
Contamination of: Not reported
Receiving Water: Not reported
Status at Spill: Not reported
NJ Spill Date: Not reported
NJ Spill Time: Not reported
NJ Spill Name: Not reported
NJ Spill Title: Not reported
NJ Spill Phone: Not reported
Other Date: Not reported
Other Time: Not reported
Other Name: Not reported
Other Title: Not reported
Other Telephone: Not reported
Public Evacuation: No
Assistance Requested: Not reported
Wind Direction/Speed: Not reported
Local Municipality Notified: Not reported
Local Municipality Name: Not reported
Local Municipality Title: Not reported

Map ID
Direction
Distance
Elevation

MAP FINDINGS

Site

Database(s)

EDR ID Number
EPA ID Number

7400 BROADWAY (Continued)

S107085136

Local Municipality Telephone: Not reported
Local Municipality Date: Not reported
Local Municipality Time: Not reported
Incident Description: Not reported
Incident Name: Not reported
Incident Referred To: Not reported
Incident Region: Not reported
Incident Telephone: Not reported
Incident Date: Not reported
Incident time: Not reported
Incident ITM: Not reported
Comments: Not reported
Date A310 Letter Printed: Not reported
Date Local Authority Was Notified: Not reported
Date Updated: Not reported
Date Report Faxed to Local Authority: Not reported
Local Authority Notification Date: Not reported
Rep Receive Date: 09/22/2004
Reporter Type: Other
Reporter Name: REDACTED
Reporter Title: REDACTED
Reporter Org: REDACTED
Reporter Address: Not reported
Reporter City,St,Zip: Not reported
Reporter County: Not reported
Incident Status: Continuous
Incident Category: Other
Incident Source: CHET SEECHARRAN
Incident Address: 7400 BROADWAY
Incident Address 2: Not reported
Incident City,St,Zip: North Bergen Twp, NJ 07047
Incident County: Hudson
DEP Requested: No
Confidential: Not reported
Notify Type: Not reported
Road Closed: No
Direction: Not reported
Responsible Party: Not reported
Responsible Party Name: Not reported
Responsible Party Contact: Not reported
Responsible Party Title: Not reported
Responsible Party Phone: Not reported
Responsible Party Street: Not reported
Responsible Party County: Not reported
Responsible Party City,St,Zip: Not reported
Memo. Of Understanding: Not reported
Drill/trng Exercise: Not reported
Hazardous: Not reported

Map ID
Direction
Distance
Elevation

MAP FINDINGS

Site

Database(s)

EDR ID Number
EPA ID Number

Q71
SW
1/4-1/2
0.354 mi.
1867 ft.
100 72ND STREET
100 72ND ST
NORTH BERGEN TWP, NJ
Site 2 of 2 in cluster Q

NJ SHWS
NJ Release
S113925844
N/A

Relative:
Higher

SHWS:
Site ID: 500085
Status: Closed
Home Owner: Yes
PI Number: 630214

Actual:
189 ft.

Detail As Of April 2012:
X Coord Site: Not reported
X Coord PI: Not reported
Y Coord Site: Not reported
Y Coord PI: Not reported

NJ Release:

Facility Type: Residential
Facility Phone: Not reported
Incident Date: 09/24/2013
Incident Time: Not reported
TD Log #: 493200
Case Number: 13-09-24-1333-50
Date Received: 09/24/2013
Nature of Incident: Not reported
Operator: Not reported
Incident Type: Underground Storage Tank
Incident Location: RESIDENCE
Location: Not reported
Other Location: Not reported
Contact Name: Not reported
Caller Name: Not reported
Caller Title: Not reported
Caller Address: Not reported
Caller City,St,Zip: Not reported
Caller Telephone: Not reported
Substance(s): Not reported
Substance Type: Not reported
Substance Identity: Not reported
CAS Number: Not reported
A310 Letter: Not reported
TCPA Chemical: Not reported
Hazardous Material: Not reported
COMU: Not reported
Ref. Code: Not reported
Amount Released: Not reported
Contained: Not reported
Release Type: Not reported
Release VE: Not reported
Injuries: No
Public Exposure: No
Facility Evacuation: No
Police at Scene: No
Firemen at Scene: No
Contamination of: Not reported
Receiving Water: Not reported
Status at Spill: Not reported

Map ID
Direction
Distance
Elevation

MAP FINDINGS

Site

Database(s)

EDR ID Number
EPA ID Number

100 72ND STREET (Continued)

S113925844

NJ Spill Date:	Not reported
NJ Spill Time:	Not reported
NJ Spill Name:	Not reported
NJ Spill Title:	Not reported
NJ Spill Phone:	Not reported
Other Date:	Not reported
Other Time:	Not reported
Other Name:	Not reported
Other Title:	Not reported
Other Telephone:	Not reported
Public Evacuation:	No
Assistance Requested:	Not reported
Wind Direction/Speed:	Not reported
Local Municipality Notified:	Not reported
Local Municipality Name:	Not reported
Local Municipality Title:	Not reported
Local Municipality Telephone:	Not reported
Local Municipality Date:	Not reported
Local Municipality Time:	Not reported
Incident Description:	Not reported
Incident Name:	Not reported
Incident Referred To:	Not reported
Incident Region:	Not reported
Incident Telephone:	Not reported
Incident Date:	Not reported
Incident time:	Not reported
Incident ITM:	Not reported
Comments:	Not reported
Date A310 Letter Printed:	Not reported
Date Local Authority Was Notified:	Not reported
Date Updated:	Not reported
Date Report Faxed to Local Authority:	Not reported
Local Authority Notification Date:	Not reported
Rep Receive Date:	09/24/2013
Reporter Type:	Other
Reporter Name:	REDACTED
Reporter Title:	REDACTED
Reporter Org:	REDACTED
Reporter Address:	Not reported
Reporter City,St,Zip:	Not reported
Reporter County:	Not reported
Incident Status:	Terminated
Incident Category:	Other
Incident Source:	2712-14 KENNEDY COURT
Incident Address:	259 KENNEDY BLVD
Incident Address 2:	Not reported
Incident City,St,Zip:	North Bergen Twp, NJ
Incident County:	Hudson
DEP Requested:	No
Confidential:	Not reported
Notify Type:	Not reported
Road Closed:	No
Direction:	Not reported
Responsible Party:	Not reported
Responsible Party Name:	Not reported
Responsible Party Contact:	Not reported
Responsible Party Title:	Not reported

Map ID
Direction
Distance
Elevation

MAP FINDINGS

Site

Database(s)

EDR ID Number
EPA ID Number

100 72ND STREET (Continued)

S113925844

Responsible Party Phone: Not reported
Responsible Party Street: Not reported
Responsible Party County: Not reported
Responsible Party City,St,Zip: Not reported
Memo. Of Understanding: Not reported
Drill/trng Exercise: Not reported
Hazardous: Not reported

U72
WSW
1/4-1/2
0.354 mi.
1869 ft.
JERSEY CLEANERS
7408 BROADWAY
NORTH BERGEN, NJ 07047
Site 2 of 6 in cluster U

RCRA-CESQG
NJ MANIFEST
NJ SPILLS
NJ VCP
US AIRS
NJ NJEMS
1000380782
NJD030246268

Relative:
Higher

RCRA-CESQG:

Actual:
185 ft.

Date form received by agency: 01/01/2007
Facility name: JERSEY CLEANERS
Facility address: 7408 BROADWAY
NORTH BERGEN, NJ 070475716
EPA ID: NJD030246268
Mailing address: BROADWAY
NORTH BERGEN, NJ 07047
Contact: Not reported
Contact address: BROADWAY
NORTH BERGEN, NJ 07047
Contact country: US
Contact telephone: Not reported
Contact email: Not reported
EPA Region: 02
Classification: Conditionally Exempt Small Quantity Generator
Description: Handler: generates 100 kg or less of hazardous waste per calendar month, and accumulates 1000 kg or less of hazardous waste at any time; or generates 1 kg or less of acutely hazardous waste per calendar month, and accumulates at any time: 1 kg or less of acutely hazardous waste; or 100 kg or less of any residue or contaminated soil, waste or other debris resulting from the cleanup of a spill, into or on any land or water, of acutely hazardous waste; or generates 100 kg or less of any residue or contaminated soil, waste or other debris resulting from the cleanup of a spill, into or on any land or water, of acutely hazardous waste during any calendar month, and accumulates at any time: 1 kg or less of acutely hazardous waste; or 100 kg or less of any residue or contaminated soil, waste or other debris resulting from the cleanup of a spill, into or on any land or water, of acutely hazardous waste

Owner/Operator Summary:

Owner/operator name: JERSEY CLEANERS
Owner/operator address: NOT REQUIRED
NOT REQUIRED, WY 99999
Owner/operator country: US
Owner/operator telephone: (212) 555-1212
Legal status: Private
Owner/Operator Type: Owner
Owner/Op start date: Not reported
Owner/Op end date: Not reported

Map ID
Direction
Distance
Elevation

MAP FINDINGS

Site

Database(s)

EDR ID Number
EPA ID Number

JERSEY CLEANERS (Continued)

1000380782

Owner/operator name: JERSEY CLEANERS
Owner/operator address: NOT REQUIRED
NOT REQUIRED, WY 99999
Owner/operator country: US
Owner/operator telephone: (212) 555-1212
Legal status: Private
Owner/Operator Type: Operator
Owner/Op start date: Not reported
Owner/Op end date: Not reported

Handler Activities Summary:

U.S. importer of hazardous waste: No
Mixed waste (haz. and radioactive): No
Recycler of hazardous waste: No
Transporter of hazardous waste: No
Treater, storer or disposer of HW: No
Underground injection activity: No
On-site burner exemption: No
Furnace exemption: No
Used oil fuel burner: No
Used oil processor: No
Used oil refiner: No
Used oil fuel marketer to burner: No
Used oil Specification marketer: No
Used oil transfer facility: No
Used oil transporter: No

Historical Generators:

Date form received by agency: 01/01/2006
Site name: JERSEY CLEANERS
Classification: Conditionally Exempt Small Quantity Generator

Date form received by agency: 09/24/1987
Site name: JERSEY CLEANERS
Classification: Large Quantity Generator

Hazardous Waste Summary:

Waste code: D000
Waste name: Not Defined

Waste code: F002
Waste name: THE FOLLOWING SPENT HALOGENATED SOLVENTS: TETRACHLOROETHYLENE, METHYLENE CHLORIDE, TRICHLOROETHYLENE, 1,1,1-TRICHLOROETHANE, CHLOROBENZENE, 1,1,2-TRICHLORO-1,2,2-TRIFLUOROETHANE, ORTHO-DICHLOROBENZENE, TRICHLOROFLUOROMETHANE, AND 1,1,2-TRICHLOROETHANE; ALL SPENT SOLVENT MIXTURES/BLENDS CONTAINING, BEFORE USE, A TOTAL OF TEN PERCENT OR MORE (BY VOLUME) OF ONE OR MORE OF THE ABOVE HALOGENATED SOLVENTS OR THOSE LISTED IN F001, F004, OR F005, AND STILL BOTTOMS FROM THE RECOVERY OF THESE SPENT SOLVENTS AND SPENT SOLVENT MIXTURES.

Violation Status: No violations found

NJ MANIFEST:

EPA Id: NJD030246268
Mail Address: Not reported

Map ID
Direction
Distance
Elevation

MAP FINDINGS

Site

Database(s)

EDR ID Number
EPA ID Number

JERSEY CLEANERS (Continued)

1000380782

Mail City/State/Zip: Not reported
Facility Phone: 2018618280
Emergency Phone: Not reported
Contact: Not reported
Comments: Not reported
SIC Code: Not reported
County: 09
Municipal: 08
Previous EPA Id: Not reported
Gen Flag: D
Trans Flag: Not reported
TSDF Flag: Not reported
Name Change: Not reported
Date Change: Not reported

Manifest:

Manifest Number: 000105972SKS
EPA ID: NJD030246268
Date Shipped: 12/19/2007
TSDF EPA ID: OHD980587364
Transporter EPA ID: TXR000050930
Transporter 2 EPA ID: NJD071629976
Transporter 3 EPA ID: Not reported
Transporter 4 EPA ID: Not reported
Transporter 5 EPA ID: Not reported
Transporter 6 EPA ID: Not reported
Transporter 7 EPA ID: Not reported
Transporter 8 EPA ID: Not reported
Transporter 10 EPA ID: Not reported
Date Trans1 Transported Waste: 12/19/2007
Date Trans2 Transported Waste: 01/04/2008
Date Trans3 Transported Waste: Not reported
Date Trans4 Transported Waste: Not reported
Date Trans5 Transported Waste: Not reported
Date Trans6 Transported Waste: Not reported
Date Trans7 Transported Waste: Not reported
Date Trans8 Transported Waste: Not reported
Date Trans9 Transported Waste: Not reported
Date Trans10 Transported Waste: Not reported
Date TSDF Received Waste: 01/07/2008
TSDF EPA Facility Name: Not reported
QTY Units: Not reported
Transporter SEQ ID: Not reported
Transporter-1 Date: Not reported
Waste SEQ ID: Not reported
Waste Type Code 2: Not reported
Waste Type Code 3: Not reported
Waste Type Code 4: Not reported
Waste Type Code 5: Not reported
Waste Type Code 6: Not reported
Date Accepted: Not reported
Manifest Discrepancy Type: Not reported
Data Entry Number: Not reported
Was Load Rejected: No
Reason Load Was Rejected: Not reported

Manifest Number: NJA5100408
EPA ID: NJD030246268

Map ID
Direction
Distance
Elevation

MAP FINDINGS

Site

Database(s)

EDR ID Number
EPA ID Number

JERSEY CLEANERS (Continued)

1000380782

Date Shipped: 05/24/2004
TSDF EPA ID: OHD980587364
Transporter EPA ID: TXR000050930
Transporter 2 EPA ID: NJD071629976
Transporter 3 EPA ID: Not reported
Transporter 4 EPA ID: Not reported
Transporter 5 EPA ID: Not reported
Transporter 6 EPA ID: Not reported
Transporter 7 EPA ID: Not reported
Transporter 8 EPA ID: Not reported
Transporter 10 EPA ID: Not reported
Date Trans1 Transported Waste: 05/24/2004
Date Trans2 Transported Waste: 05/26/2004
Date Trans3 Transported Waste: Not reported
Date Trans4 Transported Waste: Not reported
Date Trans5 Transported Waste: Not reported
Date Trans6 Transported Waste: Not reported
Date Trans7 Transported Waste: Not reported
Date Trans8 Transported Waste: Not reported
Date Trans9 Transported Waste: Not reported
Date Trans10 Transported Waste: Not reported
Date TSDF Received Waste: 05/27/2004
TSDF EPA Facility Name: Not reported
QTY Units: Not reported
Transporter SEQ ID: Not reported
Transporter-1 Date: Not reported
Waste SEQ ID: Not reported
Waste Type Code 2: Not reported
Waste Type Code 3: Not reported
Waste Type Code 4: Not reported
Waste Type Code 5: Not reported
Waste Type Code 6: Not reported
Date Accepted: Not reported
Manifest Discrepancy Type: Not reported
Data Entry Number: 06170421
Was Load Rejected: No
Reason Load Was Rejected: Not reported

Manifest Number: NJA5252164
EPA ID: NJD030246268
Date Shipped: 10/03/2005
TSDF EPA ID: OHD980587364
Transporter EPA ID: TXR000050930
Transporter 2 EPA ID: NJD986607380
Transporter 3 EPA ID: Not reported
Transporter 4 EPA ID: Not reported
Transporter 5 EPA ID: Not reported
Transporter 6 EPA ID: Not reported
Transporter 7 EPA ID: Not reported
Transporter 8 EPA ID: Not reported
Transporter 10 EPA ID: Not reported
Date Trans1 Transported Waste: 10/03/2005
Date Trans2 Transported Waste: 10/13/2005
Date Trans3 Transported Waste: Not reported
Date Trans4 Transported Waste: Not reported
Date Trans5 Transported Waste: Not reported
Date Trans6 Transported Waste: Not reported

Map ID
Direction
Distance
Elevation

MAP FINDINGS

Site

Database(s)

EDR ID Number
EPA ID Number

JERSEY CLEANERS (Continued)

1000380782

Date Trans7 Transported Waste: Not reported
Date Trans8 Transported Waste: Not reported
Date Trans9 Transported Waste: Not reported
Date Trans10 Transported Waste: Not reported
Date TSDf Received Waste: 10/14/2005
TSDf EPA Facility Name: Not reported
QTY Units: Not reported
Transporter SEQ ID: Not reported
Transporter-1 Date: Not reported
Waste SEQ ID: Not reported
Waste Type Code 2: Not reported
Waste Type Code 3: Not reported
Waste Type Code 4: Not reported
Waste Type Code 5: Not reported
Waste Type Code 6: Not reported
Date Accepted: Not reported
Manifest Discrepancy Type: Not reported
Data Entry Number: 12080525
Was Load Rejected: No
Reason Load Was Rejected: Not reported

NJ SPILL:

Facility ID: 20770
Case Number: 98-03-02-1304-04
Notify Type: Other
Date Received: 03/02/1998
Location: Other
Other Location: Not reported
Incident Date: 03/02/1998
Incident Time: Not reported
A310 Letter: True
Ref. Code: 101
COMU: 0908
CAS Number: Not reported
Hazardous: Not reported
Incident Location: Not reported
Facility Type: Commercial
Facility Phone: 973-861-8280
Substance(s): Not reported
Substance Type: Not reported
Substance Identity: Not reported
TCPA Chemical: Not reported
Hazrds Material: Not reported
Amnt Released: Not reported
Release VE: Not reported
Contained: Not reported
Release Type: Not reported
Incident Desc: Not reported
Status at Spill: 1/550 GAL UST UNDER SIDEWALK SUSPECTED TO BE LEAKING. TANK IS NOT USED AT THIS TIME. CONTRACTOR MAY REQUEST ABANDONMENT IN PLACE.
NJ Spill Date: Not reported
NJ Spill Time: Not reported
NJ Spill Name: Not reported
NJ Spill Title: Not reported
NJ Spill Phone: Not reported

Map ID
Direction
Distance
Elevation

MAP FINDINGS

Site

Database(s)

EDR ID Number
EPA ID Number

JERSEY CLEANERS (Continued)

1000380782

Other Date: Not reported
Other Time: Not reported
Other Name: Not reported
Other Title: Not reported
Other Phone: Not reported
Injuries: No
Public Exposure: No
Road Closed: No
Facility Evacuation: No
Receiving Water: Not reported
Public Evacuation: No
Police at Scene: No
Firemen at Scene: No
Contamination of: Land
Nature of Incident: Not reported
Wind Direction/Speed: 0
Assistance Requested: No
Memo. Of Understanding: No
Drill/trng Exercise: No
Operator: JOYCE
Contact Name: Not reported
Caller Name: REDACTED
Caller Title: Not reported
Caller Address: Not reported
Caller City,St,Zip: Not reported
Caller Phone: Not reported
Responsible Party: Known
Responsible Party Name: JERSEY CLEANERS
Responsible Party Contact: JUNE KIM
Responsible Party Title: OWNER
Responsible Party Telephone: 973-861-8280
Responsible Party Street: 7408 BROADWAY
Responsible Party Municipality: NORTH BERGEN
Responsible Party State: NJ
Responsible Party Zip: 07047
Responsible City,St,Zip: NORTH BERGEN, NJ
Responsible Party County: HUDSON
Local Municipality: No
Local Municipality Name: Not reported
Local Municipality Title: Not reported
Local Municipality Phone: Not reported
Local Municipality Date: Not reported
Local Municipality Time: Not reported
Incident Name: Not reported
Incident Referred To: Not reported
Incident Region: Not reported
Incident Phone: Not reported
Incident Date: Not reported
Comments: Not reported
Date A310 Letter Printed: Not reported
Date Local Authority Was Notified: Not reported
Date Update: Not reported
Date Report Faxed to Local Authority: Not reported
Local Authority Notification Date: Not reported
Reporter Name: Not reported
Reporter Type: Not reported
Rep Received Date: Not reported

Map ID
Direction
Distance
Elevation

MAP FINDINGS

Site

Database(s)

EDR ID Number
EPA ID Number

JERSEY CLEANERS (Continued)

1000380782

Reporter Title:	Not reported
Reporter Orgzn:	Not reported
Reporter Address:	Not reported
Reporter City,St,Zip:	Not reported
Reporter County:	Not reported
Incident Type:	Not reported
Incident Status:	Not reported
Incident Category:	Not reported
Incident Source:	Not reported
Incident Address:	Not reported
Incident Address 2:	Not reported
Incident City,St,Zip:	Not reported
Incident County:	Not reported
DEP Requested:	Not reported
Confidential:	Not reported

VCP:

Incident Number:	98-03-02-1304-04
MOA Execution Date:	05/12/1998
Type Of Vcp File:	HISTORICAL
Pi Number:	Not reported
Case Type(Case Type):	Not reported
Case Contact: Department	Not reported
Case Contact Name:	Not reported
Case Contact: Organization	Jung Ye Kim
Case Contact: Address: Line1	Not reported
Case Contact: Address: Line2	Not reported
Case Contact: Address: Line3	Not reported
Case Contact City,St,Zip:	Not reported

AIRS (AFS):

Airs Minor Details:

EPA plant ID:	110012167038
Plant name:	JERSEY CLEANERS
Plant address:	7405 BROADWAY BERGEN, NJ 07093
County:	BERGEN
Region code:	02
Dunn & Bradst #:	Not reported
Air quality cntrl region:	043
Sic code:	7216
Sic code desc:	DRYCLEANING PLANTS, EXCEPT RUG
North Am. industrial classf:	812320
NAIC code description:	Drycleaning and Laundry Services (except Coin-Operated)
Default compliance status:	PRESENT, SEE OTHER PROGRAM(S)
Default classification:	POTENTIAL UNCONTROLLED EMISSIONS < 100 TONS/YEAR
Govt facility:	ALL OTHER FACILITIES NOT OWNED OR OPERATED BY A FEDERAL, STATE, OR LOCAL GOVERNMENT
Current HPV:	Not reported

Compliance and Enforcement Major Issues:

Air program:	SIP SOURCE
National action type:	Not reported

Map ID
Direction
Distance
Elevation

MAP FINDINGS

Site

Database(s)

EDR ID Number
EPA ID Number

JERSEY CLEANERS (Continued)

1000380782

Date achieved: 00000
Penalty amount: Not reported

Historical Compliance Minor Sources:

State compliance status: PRESENT, SEE OTHER PROGRAM(S)
Hist compliance date: 1403
Air prog code hist file: MACT (SECTION 63 NESHAPS)

State compliance status: PRESENT, SEE OTHER PROGRAM(S)
Hist compliance date: 1401
Air prog code hist file: MACT (SECTION 63 NESHAPS)

State compliance status: PRESENT, SEE OTHER PROGRAM(S)
Hist compliance date: 1304
Air prog code hist file: MACT (SECTION 63 NESHAPS)

State compliance status: PRESENT, SEE OTHER PROGRAM(S)
Hist compliance date: 1302
Air prog code hist file: MACT (SECTION 63 NESHAPS)

State compliance status: PRESENT, SEE OTHER PROGRAM(S)
Hist compliance date: 1301
Air prog code hist file: MACT (SECTION 63 NESHAPS)

State compliance status: PRESENT, SEE OTHER PROGRAM(S)
Hist compliance date: 1204
Air prog code hist file: MACT (SECTION 63 NESHAPS)

State compliance status: PRESENT, SEE OTHER PROGRAM(S)
Hist compliance date: 1203
Air prog code hist file: MACT (SECTION 63 NESHAPS)

State compliance status: PRESENT, SEE OTHER PROGRAM(S)
Hist compliance date: 1202
Air prog code hist file: MACT (SECTION 63 NESHAPS)

State compliance status: PRESENT, SEE OTHER PROGRAM(S)
Hist compliance date: 1201
Air prog code hist file: MACT (SECTION 63 NESHAPS)

State compliance status: PRESENT, SEE OTHER PROGRAM(S)
Hist compliance date: 1104
Air prog code hist file: MACT (SECTION 63 NESHAPS)

State compliance status: PRESENT, SEE OTHER PROGRAM(S)
Hist compliance date: 1402
Air prog code hist file: MACT (SECTION 63 NESHAPS)

State compliance status: PRESENT, SEE OTHER PROGRAM(S)
Hist compliance date: 1303
Air prog code hist file: MACT (SECTION 63 NESHAPS)

Compliance & Violation Data by Minor Sources:

Air program code: MACT (SECTION 63 NESHAPS)
Plant air program pollutant: Not reported
Default pollutant classification: POTENTIAL UNCONTROLLED EMISSIONS < 100 TONS/YEAR

Map ID
Direction
Distance
Elevation

MAP FINDINGS

Site

Database(s)

EDR ID Number
EPA ID Number

JERSEY CLEANERS (Continued)

1000380782

Def. poll. compliance status: PRESENT, SEE OTHER PROGRAM(S)
Def. attainment/non attnmnt: Not reported
Repeat violator date: Not reported
Turnover compliance: Not reported

NJEMS:

Site Id: 13883
Municipality: NORTH BERGEN TWP
Municipality Name From Spatial Overlay: NORTH BERGEN TWP
GNIS Civil Code For Municipality: 882223
Municipal Code (NJ-1040): 0908
X Coord: 621474
Y Coord: 712067
Coord System: NJ STATE PLANE (NAD83) - USFEET
Coord Type: DEP Program Database
Coord Origin: DEP-Program
State Standard Numeric Code From Spatial Overlay: 0908
Unique Feature Number For Municipality From Spatial Overlay: Not reported
Eleven Digit Hydrologic Unit Code From Spatial Overlay: 02030103180
Fourteen Digit Hydrologic Unit Code From Spatial Overlay: 02030103180080
Watershed Management Area Number From Spatial Overlay: 05
Watershed Management Area Name From Spatial Overlay: Hackensack, Hudson, and Pascack
Water Region Code From Spatial Overlay: 1
Water Region Name From Spatial Overlay: Northeast
Sub Watershed Name From Overlay: Hackensack R (Rt 3 to Bellmans Ck)
Watershed Name From Spatial Overlay: Hackensack R (below/incl Hirshfeld Bk)

U73 **7403 BROADWAY**
WSW **7403 BROADWAY**
1/4-1/2 **NORTH BERGEN TWP, NJ 07047**
0.357 mi.
1886 ft.

NJ SHWS **S108255396**
NJ VCP **N/A**

Site 3 of 6 in cluster U

Relative:
Higher

SHWS:
Site ID: 225343
Status: Active
Home Owner: No
PI Number: 294119

Actual:
185 ft.

Detail As Of April 2012:
X Coord Site: 629512
X Coord PI: 629511
Y Coord Site: 715288
Y Coord PI: 715340

VCP:

Incident Number: 05-08-26-1333-02
MOA Execution Date: 09/01/2006
Type Of Vcp File: CURRENT
PI Number: 294119
Case Type(Case Type): MOA
Case Contact: Department Not reported
Case Contact Name: LEO REGA
Case Contact: Organization Not reported
Case Contact: Address: Line1 7403 BROADWAY
Case Contact: Address: Line2 Not reported
Case Contact: Address: Line3 Not reported

Map ID
Direction
Distance
Elevation

MAP FINDINGS

Site

Database(s)

EDR ID Number
EPA ID Number

7403 BROADWAY (Continued)

S108255396

Case Contact City,St,Zip: North Bergen, NJ 07047

U74
WSW
1/4-1/2
0.358 mi.
1889 ft.

LUSHA
7401 BROADWAY
NORTH BERGEN TWP, NJ 07047

NJ ISRA S107588273
NJ NJEMS N/A

Site 4 of 6 in cluster U

Relative:
Higher

NJ ISRA:
Pi Number: G000013570
Action Number: ISR870002
Title: E87B13 Lusha Company
Isra Trg: Finalized Date: Not reported
Start Date: 07/11/1988
Case Status: NFA (No Further Action) HISTORIC
Case No: E87B13
Case Name: Lusha Company
Trigger Type: Property Sale
Trigger Date: 03/07/1988

Actual:
185 ft.

NJEMS:

Site Id: 77402
Municipality: NORTH BERGEN TWP
Municipality Name From Spatial Overlay: NORTH BERGEN TWP
GNIS Civil Code For Municipality: 882223
Municipal Code (NJ-1040): 0908
X Coord: 629549
Y Coord: 715254
Coord System: NJ STATE PLANE (NAD83) - USFEET
Coord Type: Exact Address Match
Coord Orign: DEP-GIS
State Standard Numeric Code From Spatial Overlay: 0908
Unique Feature Number For Municipality From Spatial Overlay: Not reported
Eleven Digit Hydrologic Unit Code From Spatial Overlay: 02030101170
Fourteen Digit Hydrologic Unit Code From Spatial Overlay: 02030101170010
Watershed Management Area Number From Spatial Overlay: 05
Watershed Management Area Name From Spatial Overlay: Hackensack, Hudson, and Pascack
Water Region Code From Spatial Overlay: 1
Water Region Name From Spatial Overlay: Northeast
Sub Watershed Name From Overlay: Hudson River
Watershed Name From Spatial Overlay: Hudson River

75
SW
1/4-1/2
0.360 mi.
1902 ft.

SUMMIT HOUSE
7100 BOULEVARD E
GUTTENBURG, NJ 07093

NJ VCP S106591196
N/A

Relative:
Higher

VCP:
Incident Number: 02-01-30-1311-55
MOA Execution Date: 03/20/2002
Type Of Vcp File: HISTORICAL
Pi Number: Not reported
Case Type(Case Type): Not reported
Case Contact: Department Not reported
Case Contact Name: Not reported

Actual:
152 ft.

Map ID
Direction
Distance
Elevation

MAP FINDINGS

Site

Database(s)

EDR ID Number
EPA ID Number

SUMMIT HOUSE (Continued)

S106591196

Case Contact: Organization Summit House Tenants Corporation
Case Contact: Address: Line1 Not reported
Case Contact: Address: Line2 Not reported
Case Contact: Address: Line3 Not reported
Case Contact City,St,Zip: Not reported

V76
SW
1/4-1/2
0.364 mi.
1920 ft.
117 72 SECOND STREET
117 72ND ST
NORTH BERGEN TWP, NJ 07047
Site 1 of 4 in cluster V

NJ SHWS
NJ Release
NJ VCP
S107572187
N/A

Relative:
Higher

SHWS:
Site ID: 216832
Status: Closed
Home Owner: Yes
PI Number: 283202

Actual:
188 ft.

Detail As Of April 2012:
X Coord Site: 629790
X Coord PI: 629790
Y Coord Site: 714523
Y Coord PI: 714523

NJ Release:
Facility Type: Residential
Facility Phone: Not reported
Incident Date: 01/09/2006
Incident Time: Not reported
TD Log #: 172245
Case Number: 06-01-09-1108-59
Date Received: 01/09/2006
Nature of Incident: Not reported
Operator: Not reported
Incident Type: Underground Storage Tank
Incident Location: RESIDENCE
Location: Not reported
Other Location: Not reported
Contact Name: Not reported
Caller Name: Not reported
Caller Title: Not reported
Caller Address: Not reported
Caller City,St,Zip: Not reported
Caller Telephone: Not reported
Substance(s): Not reported
Substance Type: Not reported
Substance Identity: Not reported
CAS Number: Not reported
A310 Letter: Not reported
TCPA Chemical: Not reported
Hazrds Material: Not reported
COMU: Not reported
Ref. Code: Not reported
Amt Released: Not reported
Contained: Not reported
Release Type: Not reported
Release VE: Not reported
Injuries: No

Map ID
Direction
Distance
Elevation

MAP FINDINGS

Site

Database(s)

EDR ID Number
EPA ID Number

117 72 SECOND STREET (Continued)

S107572187

Public Exposure:	No
Facility Evacuation:	No
Police at Scene:	No
Firemen at Scene:	No
Contamination of:	Not reported
Receiving Water:	Not reported
Status at Spill:	Not reported
NJ Spill Date:	Not reported
NJ Spill Time:	Not reported
NJ Spill Name:	Not reported
NJ Spill Title:	Not reported
NJ Spill Phone:	Not reported
Other Date:	Not reported
Other Time:	Not reported
Other Name:	Not reported
Other Title:	Not reported
Other Telephone:	Not reported
Public Evacuation:	No
Assistance Requested:	Not reported
Wind Direction/Speed:	Not reported
Local Municipality Notified:	Not reported
Local Municipality Name:	Not reported
Local Municipality Title:	Not reported
Local Municipality Telephone:	Not reported
Local Municipality Date:	Not reported
Local Municipality Time:	Not reported
Incident Description:	Not reported
Incident Name:	Not reported
Incident Referred To:	Not reported
Incident Region:	Not reported
Incident Telephone:	Not reported
Incident Date:	Not reported
Incident time:	Not reported
Incident ITM:	Not reported
Comments:	Not reported
Date A310 Letter Printed:	Not reported
Date Local Authority Was Notified:	Not reported
Date Updated:	Not reported
Date Report Faxed to Local Authority:	Not reported
Local Authority Notification Date:	Not reported
Rep Receive Date:	01/09/2006
Reporter Type:	Other
Reporter Name:	REDACTED
Reporter Title:	REDACTED
Reporter Org:	REDACTED
Reporter Address:	Not reported
Reporter City,St,Zip:	Not reported
Reporter County:	Not reported
Incident Status:	Terminated
Incident Category:	Other
Incident Source:	NICHOLAS PINDULICH
Incident Address:	117 72ND ST
Incident Address 2:	Not reported
Incident City,St,Zip:	North Bergen Twp, NJ 07047
Incident County:	Hudson
DEP Requested:	No
Confidential:	Not reported

Map ID
Direction
Distance
Elevation

MAP FINDINGS

Site

Database(s)

EDR ID Number
EPA ID Number

117 72 SECOND STREET (Continued)

S107572187

Notify Type: Not reported
Road Closed: No
Direction: Not reported
Responsible Party: Not reported
Responsible Party Name: Not reported
Responsible Party Contact: Not reported
Responsible Party Title: Not reported
Responsible Party Phone: Not reported
Responsible Party Street: Not reported
Responsible Party County: Not reported
Responsible Party City,St,Zip: Not reported
Memo. Of Understanding: Not reported
Drill/trng Exercise: Not reported
Hazardous: Not reported

VCP:

Incident Number: 06-01-09-1108-59
MOA Execution Date: 09/24/2007
Type Of Vcp File: CURRENT
Pi Number: 283202
Case Type(Case Type): MOA
Case Contact: Department Not reported
Case Contact Name: NICHOLAS PINDULICH
Case Contact: Organization Not reported
Case Contact: Address: Line1 117 72ND ST
Case Contact: Address: Line2 Not reported
Case Contact: Address: Line3 Not reported
Case Contact City,St,Zip: North Bergen, NJ 07047

V77 120 72ND ST
SW 120 72ND ST
1/4-1/2 NORTH BERGEN TWP, NJ 07047
0.365 mi.
1925 ft. Site 2 of 4 in cluster V

FINDS 1010530542
NJ SHWS N/A
NJ NJEMS

Relative:
Higher

FINDS:

Registry ID: 110032290036

Actual:
188 ft.

Environmental Interest/Information System
NJ-NJEMS (New Jersey - New Jersey Environmental Management System).
The Department of Environmental Protection (NJDEP) manages large
databases of environmental information in this integrated system.

SHWS:

Site ID: 87569
Status: Closed
Home Owner: No
PI Number: G000061236

Detail As Of April 2012:

X Coord Site: Not reported
X Coord PI: Not reported
Y Coord Site: Not reported
Y Coord PI: Not reported

Map ID
Direction
Distance
Elevation

MAP FINDINGS

Site

Database(s)

EDR ID Number
EPA ID Number

120 72ND ST (Continued)

1010530542

NJEMS:

Site Id: 87569
Municipality: NORTH BERGEN TWP
Municipality Name From Spatial Overlay: NORTH BERGEN TWP
GNIS Civil Code For Municipality: 882223
Municipal Code (NJ-1040): 0908
X Coord: 629766
Y Coord: 714537
Coord System: NJ STATE PLANE (NAD83) - USFEET
Coord Type: Exact Address Match
Coord Origin: DEP-GIS
State Standard Numeric Code From Spatial Overlay: 0908
Unique Feature Number For Municipality From Spatial Overlay: Not reported
Eleven Digit Hydrologic Unit Code From Spatial Overlay: 02030101170
Fourteen Digit Hydrologic Unit Code From Spatial Overlay: 02030101170010
Watershed Management Area Number From Spatial Overlay: 05
Watershed Management Area Name From Spatial Overlay: Hackensack, Hudson, and Pascack
Water Region Code From Spatial Overlay: 1
Water Region Name From Spatial Overlay: Northeast
Sub Watershed Name From Overlay: Hudson River
Watershed Name From Spatial Overlay: Hudson River

U78 **208 74TH STREET**
WSW **208 74TH ST**
1/4-1/2 **NORTH BERGEN, NJ 07047**
0.366 mi.
1935 ft.

NJ SHWS **S107915784**
NJ HIST HWS **N/A**
NJ VCP
NJ NJEMS

Relative:
Higher

SHWS:
Site ID: 194902
Status: Closed
Home Owner: Yes
PI Number: 255871

Actual:
185 ft.

Detail As Of April 2012:
X Coord Site: Not reported
X Coord PI: Not reported
Y Coord Site: Not reported
Y Coord PI: Not reported

HIST SHWS:

Case Status: **Active**
Status Date: 6/16/2005
Case ID: 255871
Contact: Bureau of Field Operations - Northern
Sub Section Label: A: Sites with On-Site Sources of Contamination
Site Municipality: 0908
Remedial Level Code: C1
Classification exception area dt: None
Classification exception area dt: Not reported
Deed Notice Status: None
Deed Notice Date: Not reported
Engineering Control Status: None
Engineering Control Date: Not reported
National Priorities List Status: Not reported
National Priorities List Date: Not reported
X Coordinate: Not reported

Map ID
Direction
Distance
Elevation

MAP FINDINGS

Site

Database(s)

EDR ID Number
EPA ID Number

208 74TH STREET (Continued)

S107915784

Y Coordinate: Not reported
Coordinate System: Not reported

VCP:

Incident Number: 05-06-16-1703-14
MOA Execution Date: 09/07/2005
Type Of Vcp File: HISTORICAL
Pi Number: Not reported
Case Type(Case Type): Not reported
Case Contact: Department Not reported
Case Contact Name: Not reported
Case Contact: Organization Not reported
Case Contact: Address: Line1 Not reported
Case Contact: Address: Line2 Not reported
Case Contact: Address: Line3 Not reported
Case Contact City,St,Zip: Not reported

NJEMS:

Site Id: 194902
Municipality: NORTH BERGEN TWP
Municipality Name From Spatial Overlay: NORTH BERGEN TWP
GNIS Civil Code For Municipality: 882223
Municipal Code (NJ-1040): 0908
X Coord: 629502
Y Coord: 715278
Coord System: NJ STATE PLANE (NAD83) - USFEET
Coord Type: Approx. Addr. Match
Coord Origin: DEP-GIS
State Standard Numeric Code From Spatial Overlay: 0908
Unique Feature Number For Municipality From Spatial Overlay: Not reported
Eleven Digit Hydrologic Unit Code From Spatial Overlay: 02030101170
Fourteen Digit Hydrologic Unit Code From Spatial Overlay: 02030101170010
Watershed Management Area Number From Spatial Overlay: 05
Watershed Management Area Name From Spatial Overlay: Hackensack, Hudson, and Pascack
Water Region Code From Spatial Overlay: 1
Water Region Name From Spatial Overlay: Northeast
Sub Watershed Name From Overlay: Hudson River
Watershed Name From Spatial Overlay: Hudson River

T79
SW
1/4-1/2
0.372 mi.
1964 ft.

TEXACO S/S (BILL'S)
7101 BLVD E
GUTTENBERG, NJ
Site 3 of 3 in cluster T

NJ HIST LUST **S104588667**
N/A

Relative:
Higher

LUST HIST:

Actual:
181 ft.

Case ID: 91-08-15-1542
Lead Program Assigned: Bureau of Underground Storage Tanks
Facility Status: Site Issued Letter of No Further Action for Area(s) Of Concern
UST ID: 0073451
TMS Number: C91-1340
Remedial Level: Site has more than 1 area of concern or more than 1 media of concern.
Case Manager: David Rubin
Facility Phone: (609) 633-1284
No Further Action: 1/8/1993 0:00:00
RAW Approved: Not reported
CEA: Not reported

Map ID
Direction
Distance
Elevation

MAP FINDINGS

Site

Database(s)

EDR ID Number
EPA ID Number

TEXACO S/S (BILL'S) (Continued)

S104588667

Date CEA Lifted: Not reported
Dead Notice: Not reported

R80 **7000-7400 RIVER ROAD**
SSW **7000-7400 RIVER RD**
1/4-1/2 **NORTH BERGEN, NJ 08818**
0.372 mi.
1964 ft. **Site 2 of 4 in cluster R**

NJ Release **S106585107**
NJ VCP **N/A**

Relative:
Higher

Actual:
21 ft.

NJ Release:
Facility Type: Commercial
Facility Phone: Not reported
Incident Date: 03/12/2003
Incident Time: Not reported
TD Log #: 49859
Case Number: 03-03-12-0028-44
Date Received: 03/12/2003
Nature of Incident: Not reported
Operator: Not reported
Incident Type: MOA
Incident Location: UNDEVELOPED AREA
Location: Not reported
Other Location: Not reported
Contact Name: Not reported
Caller Name: Not reported
Caller Title: Not reported
Caller Address: Not reported
Caller City,St,Zip: Not reported
Caller Telephone: Not reported
Substance(s): Not reported
Substance Type: Not reported
Substance Identity: Not reported
CAS Number: Not reported
A310 Letter: Not reported
TCPA Chemical: Not reported
Hazrds Material: Not reported
COMU: Not reported
Ref. Code: Not reported
Amt Released: Not reported
Contained: Not reported
Release Type: Not reported
Release VE: Not reported
Injuries: Not reported
Public Exposure: Not reported
Facility Evacuation: Not reported
Police at Scene: Not reported
Firemen at Scene: Not reported
Contamination of: Not reported
Receiving Water: Not reported
Status at Spill: Not reported
NJ Spill Date: Not reported
NJ Spill Time: Not reported
NJ Spill Name: Not reported
NJ Spill Title: Not reported
NJ Spill Phone: Not reported
Other Date: Not reported
Other Time: Not reported
Other Name: Not reported

Map ID
Direction
Distance
Elevation

MAP FINDINGS

Site

Database(s)

EDR ID Number
EPA ID Number

7000-7400 RIVER ROAD (Continued)

S106585107

Other Title:	Not reported
Other Telephone:	Not reported
Public Evacuation:	Not reported
Assistance Requested:	Not reported
Wind Direction/Speed:	Not reported
Local Municipality Notified:	Not reported
Local Municipality Name:	Not reported
Local Municipality Title:	Not reported
Local Municipality Telephone:	Not reported
Local Municipality Date:	Not reported
Local Municipality Time:	Not reported
Incident Description:	Not reported
Incident Name:	Not reported
Incident Referred To:	Not reported
Incident Region:	Not reported
Incident Telephone:	Not reported
Incident Date:	Not reported
Incident time:	Not reported
Incident ITM:	Not reported
Comments:	Not reported
Date A310 Letter Printed:	Not reported
Date Local Authority Was Notified:	Not reported
Date Updated:	Not reported
Date Report Faxed to Local Authority:	Not reported
Local Authority Notification Date:	Not reported
Rep Receive Date:	03/12/2003
Reporter Type:	Other
Reporter Name:	REDACTED
Reporter Title:	REDACTED
Reporter Org:	REDACTED
Reporter Address:	Not reported
Reporter City,St,Zip:	Not reported
Reporter County:	Not reported
Incident Status:	Terminated
Incident Category:	Not reported
Incident Source:	UNKNOWN
Incident Address:	Not reported
Incident Address 2:	Not reported
Incident City,St,Zip:	Not reported
Incident County:	Not reported
DEP Requested:	Not reported
Confidential:	Not reported
Notify Type:	Not reported
Road Closed:	Not reported
Direction:	Not reported
Responsible Party:	Not reported
Responsible Party Name:	Not reported
Responsible Party Contact:	Not reported
Responsible Party Title:	Not reported
Responsible Party Phone:	Not reported
Responsible Party Street:	Not reported
Responsible Party County:	Not reported
Responsible Party City,St,Zip:	Not reported
Memo. Of Understanding:	Not reported
Drill/trng Exercise:	Not reported
Hazardous:	Not reported

Map ID
Direction
Distance
Elevation

MAP FINDINGS

Site

Database(s)

EDR ID Number
EPA ID Number

7000-7400 RIVER ROAD (Continued)

S106585107

VCP:

Incident Number: 03-03-12-0028-44
MOA Execution Date: 03/13/2003
Type Of Vcp File: HISTORICAL
Pi Number: Not reported
Case Type(Case Type): Not reported
Case Contact: Department Not reported
Case Contact Name: Not reported
Case Contact: Organization K Hovnanian Companies
Case Contact: Address: Line1 Not reported
Case Contact: Address: Line2 Not reported
Case Contact: Address: Line3 Not reported
Case Contact City,St,Zip: Not reported

R81
SSW
1/4-1/2
0.372 mi.
1964 ft.
CAMELOT COVE
7000 7400 RIVER RD
NORTH BERGEN TWP, NJ 07047
Site 3 of 4 in cluster R

FINDS **1006990400**
NJ HIST HWS **N/A**
NJ VCP
NJ BROWNFIELDS

Relative:
Higher

FINDS:

Registry ID: 110029591065
Environmental Interest/Information System
NJ-NJEMS (New Jersey - New Jersey Environmental Management System).
The Department of Environmental Protection (NJDEP) manages large
databases of environmental information in this integrated system.

Actual:
21 ft.

HIST SHWS:

Case Status: **Active**
Status Date: 3/13/2003
Case ID: 191318
Contact: Bureau of Field Operations - Northern
Sub Section Label: A: Sites with On-Site Sources of Contamination
Site Municipality: 0908
Remedial Level Code: C1
Classification exception area dt: None
Classification exception area dt: Not reported
Deed Notice Status: None
Deed Notice Date: Not reported
Engineering Control Status: None
Engineering Control Date: Not reported
National Priorities List Status: Not reported
National Priorities List Date: Not reported
X Coordinate: 631326
Y Coordinate: 713939
Coordinate System: NJ State Plane (NAD83) - USFEET

VCP:

Incident Number: Not reported
MOA Execution Date: 04/22/2009
Type Of Vcp File: CURRENT
Pi Number: 191318
Case Type(Case Type): MOA

Map ID
Direction
Distance
Elevation

MAP FINDINGS

Site

Database(s)

EDR ID Number
EPA ID Number

CAMELOT COVE (Continued)

1006990400

Case Contact: Department Not reported
Case Contact Name: GERALD R DRASHEFF
Case Contact: Organization TOWN OF GUTTENBERG
Case Contact: Address: Line1 6808 PARK AVE
Case Contact: Address: Line2 Not reported
Case Contact: Address: Line3 Not reported
Case Contact City,St,Zip: Guttenberg, NJ 07093

BROWNFIELDS:

Price: Not reported
Assessed Value: Not reported
Property Size: Unknown
Annual Taxes: Not reported
Representative Address: Not reported
Representative City/State/Zip: Not reported
Submitter Name: Not reported
Submitter Address1: Not reported
Submitter Address2: Not reported
Submitter City: Not reported
Submitte rState: Not reported
Submitter Zip: Not reported
Submitter Email: Not reported
Submitter Phone: Not reported
Transaction Type: Not reported
Transfer Type: Not reported
Site Number: 7271
X Coordinate: 631326
Y Coordinate: 713939
Coord: 631326:713939
AutolD: 6115
Ownership Type: unknown
Ownership: DEP Case
PStatus: DEP Case
PI Number: 191318
CSL ID Number: Not reported
Owner Name: Not reported
Owner Address + Owner Street: Not reported
Owner City: Not reported
Owner State: Not reported
Owner Zip Code: Not reported
Owner County: Not reported
Owner Phone: 9999999999
Owner Fax: 9999999999
Owner Email: Not reported
Owner Organization: Not reported
Authorized Representative: Not reported
Auth Rep Relation to Owner: Not reported
Municipal Contact Name: Not reported
Municipal Contact Street: Not reported
Municipal Contact City: Not reported
Municipal Contact State: Not reported
Municipal Contact Zip Code: Not reported
Municipal Contact Phone: 9999999999
Municipal Contact Fax: 9999999999
Municipal Contact Email: Not reported
Department: Not reported
Municipal Contact Title: Not reported

Map ID
Direction
Distance
Elevation

MAP FINDINGS

Site

Database(s)

EDR ID Number
EPA ID Number

CAMELOT COVE (Continued)

1006990400

Contact Relation to Owner:	Not reported
Current Zoning:	Not reported
Proposed Zoning:	Not reported
Copy of Title Insurance:	Not reported
Municode:	0908
Block:	Not reported
Lot:	Not reported
Development Plan Completed:	Unknown
Market Study Completed:	Unknown
Current Activity:	Not reported
Current Operations:	Not reported
Prior Operations:	Not reported
Deed Restrictions:	Unknown
Easements:	Unknown
Buildings:	Not reported
Condition of Buildings:	Not reported
Square Footage:	Not reported
Total Buildable Space:	Not reported
Lease Price:	Not reported
Tax Certificate:	Unknown
Tax Lien:	Unknown
Other Liens/Judgements:	No
Traffic Study:	Unknown
Road Access:	Not reported
Waterfront Access:	Unknown
Airport Access:	Unknown
Public Transportation Access:	Unknown
Major Highway Name:	Not reported
Major Highway Interchange:	Not reported
Major Highway Miles Away:	Not reported
Local Highway Name:	Not reported
Local Highway Interchange:	Not reported
Local Highway Miles Away:	Not reported
Rail Type:	Not reported
Rail Name:	Not reported
Rail Station:	Not reported
Rail Miles Away:	Not reported
Public Water:	Unknown
Electric:	Unknown
Gas:	Unknown
Public Sewer:	Unknown
Telephone:	Unknown
Cable:	Unknown
Fiber Optics:	Unknown
Wetlands:	No
Sensitive Ecosystems/Habitats:	No
Endangered Species:	No
Historic/Archeological Site:	No
100 Year Flood Plain:	No
500 Year Flood Plain:	No
Environmental Report Copies:	Yes
List Containing Site:	Not reported
Preliminary Assessment:	No
Site Investigation:	No
Remedial Investigation:	No
Remedial Action Workplan:	No
Voluntary Cleanup Program:	Yes

Map ID
Direction
Distance
Elevation

MAP FINDINGS

Site

Database(s)

EDR ID Number
EPA ID Number

CAMELOT COVE (Continued)

1006990400

Environmental Litigation: No
Remediation In Progress: Yes
Remediation Estimated Complete Date: Not reported
Regulatory sign-off: No
Regulatory Sign-Off Description: Not reported
Other Incentives: No
Low Interest Rates: No
HDSRF Grants: No
TIF: No
HDSRF Loans: No
USA Loans: No
USA Grants: No
Designated Redevelopment Area: No
Environmental Opportunity Zone: No
Tax Rebate or Abatement: No
Empowerment Zone (Federal): No
Urban Coordinating Council Neighborhood: No
Enterprise Community (Federal): No
Urban Enterprise Zone: No
Additional Comments: 1) Assigned to Program,3/13/2003 2) C1: No Formal Design - Source
Known or Identified-Potential GW Contamination established 3/13/2003
9
County_int_FK: 9
Municipality_int_FK: 254
Planning Area Designation: Planning Area 1
Authorized Representative Email: Not reported
Authorized Representative Phone: 9999999999
General Comments: Not reported

R82 THE VIEW @ HUDSON POINT CONDOMINIUMS
SSW 7400 RIVER RD
1/4-1/2 NORTH BERGEN TWP, NJ 07047
0.372 mi.
1964 ft. Site 4 of 4 in cluster R

NJ SHWS S112402250
NJ Release N/A
NJ INST CONTROL

Relative: SHWS:
Higher Site ID: 92494
Status: Active
Actual: Home Owner: No
21 ft. PI Number: 191318

Detail As Of April 2012:
X Coord Site: 631326
X Coord PI: 631326
Y Coord Site: 713939
Y Coord PI: 713939

NJ Release:
Facility Type: Residential
Facility Phone: Not reported
Incident Date: 10/09/2013
Incident Time: Not reported
TD Log #: 495794
Case Number: 13-10-09-1448-30
Date Received: 10/09/2013
Nature of Incident: Not reported
Operator: Not reported
Incident Type: Other
Incident Location: THE VIEWS AT HUDSON POINTE

Map ID
Direction
Distance
Elevation

MAP FINDINGS

Site

Database(s)

EDR ID Number
EPA ID Number

THE VIEW @ HUDSON POINT CONDOMINIUMS (Continued)

S112402250

Location:	Not reported
Other Location:	Not reported
Contact Name:	STEVE SECARAS
Caller Name:	Not reported
Caller Title:	Not reported
Caller Address:	Not reported
Caller City,St,Zip:	Not reported
Caller Telephone:	Not reported
Substance(s):	Not reported
Substance Type:	Not reported
Substance Identity:	Not reported
CAS Number:	Not reported
A310 Letter:	Not reported
TCPA Chemical:	Not reported
Hazrds Material:	Not reported
COMU:	Not reported
Ref. Code:	Not reported
Amt Released:	Not reported
Contained:	Not reported
Release Type:	Not reported
Release VE:	Not reported
Injuries:	No
Public Exposure:	No
Facility Evacuation:	No
Police at Scene:	No
Firemen at Scene:	No
Contamination of:	Not reported
Receiving Water:	Not reported
Status at Spill:	Not reported
NJ Spill Date:	Not reported
NJ Spill Time:	Not reported
NJ Spill Name:	Not reported
NJ Spill Title:	Not reported
NJ Spill Phone:	Not reported
Other Date:	Not reported
Other Time:	Not reported
Other Name:	Not reported
Other Title:	Not reported
Other Telephone:	Not reported
Public Evacuation:	No
Assistance Requested:	Not reported
Wind Direction/Speed:	Not reported
Local Municipality Notified:	Not reported
Local Municipality Name:	Not reported
Local Municipality Title:	Not reported
Local Municipality Telephone:	Not reported
Local Municipality Date:	Not reported
Local Municipality Time:	Not reported
Incident Description:	Not reported
Incident Name:	Not reported
Incident Referred To:	Not reported
Incident Region:	Not reported
Incident Telephone:	Not reported
Incident Date:	Not reported
Incident time:	Not reported
Incident ITM:	Not reported
Comments:	Not reported

Map ID
Direction
Distance
Elevation

MAP FINDINGS

Site

Database(s)

EDR ID Number
EPA ID Number

THE VIEW @ HUDSON POINT CONDOMINIUMS (Continued)

S112402250

Date A310 Letter Printed: Not reported
Date Local Authority Was Notified: Not reported
Date Updated: Not reported
Date Report Faxed to Local Authority: Not reported
Local Authority Notification Date: Not reported
Rep Receive Date: 10/09/2013
Reporter Type: Other
Reporter Name: REDACTED
Reporter Title: REDACTED
Reporter Org: REDACTED
Reporter Address: Not reported
Reporter City,St,Zip: Not reported
Reporter County: Not reported
Incident Status: Terminated
Incident Category: Other
Incident Source: THE VIEWS AT HUDSON POINTE
Incident Address: 7400 RIVER RD
Incident Address 2: Not reported
Incident City,St,Zip: North Bergen Twp, NJ 07047
Incident County: Hudson
DEP Requested: No
Confidential: Not reported
Notify Type: Not reported
Road Closed: No
Direction: Not reported
Responsible Party: Not reported
Responsible Party Name: Not reported
Responsible Party Contact: Not reported
Responsible Party Title: Not reported
Responsible Party Phone: Not reported
Responsible Party Street: Not reported
Responsible Party County: Not reported
Responsible Party City,St,Zip: Not reported
Memo. Of Understanding: Not reported
Drill/trng Exercise: Not reported
Hazardous: Not reported

Facility Type: Residential
Facility Phone: Not reported
Incident Date: 10/08/2012
Incident Time: Not reported
TD Log #: 442441
Case Number: 12-10-08-1228-42
Date Received: 10/08/2012
Nature of Incident: Not reported
Operator: Not reported
Incident Type: Equipment Maintenance
Incident Location: 7400 RIVER RD NORTH BERGEN.
Location: Not reported
Other Location: Not reported
Contact Name: MADELINE JANNICELLI
Caller Name: Not reported
Caller Title: Not reported
Caller Address: Not reported
Caller City,St,Zip: Not reported
Caller Telephone: Not reported
Substance(s): Not reported

Map ID
Direction
Distance
Elevation

MAP FINDINGS

Site

Database(s)

EDR ID Number
EPA ID Number

THE VIEW @ HUDSON POINT CONDOMINIUMS (Continued)

S112402250

Substance Type:	Not reported
Substance Identity:	Not reported
CAS Number:	Not reported
A310 Letter:	Not reported
TCPA Chemical:	Not reported
Hazrds Material:	Not reported
COMU:	Not reported
Ref. Code:	Not reported
Amt Released:	Not reported
Contained:	Not reported
Release Type:	Not reported
Release VE:	Not reported
Injuries:	No
Public Exposure:	No
Facility Evacuation:	No
Police at Scene:	Yes
Firemen at Scene:	No
Contamination of:	Not reported
Receiving Water:	Not reported
Status at Spill:	Not reported
NJ Spill Date:	Not reported
NJ Spill Time:	Not reported
NJ Spill Name:	Not reported
NJ Spill Title:	Not reported
NJ Spill Phone:	Not reported
Other Date:	Not reported
Other Time:	Not reported
Other Name:	Not reported
Other Title:	Not reported
Other Telephone:	Not reported
Public Evacuation:	No
Assistance Requested:	Not reported
Wind Direction/Speed:	Not reported
Local Municipality Notified:	Not reported
Local Municipality Name:	Not reported
Local Municipality Title:	Not reported
Local Municipality Telephone:	Not reported
Local Municipality Date:	Not reported
Local Municipality Time:	Not reported
Incident Description:	Not reported
Incident Name:	Not reported
Incident Referred To:	Not reported
Incident Region:	Not reported
Incident Telephone:	Not reported
Incident Date:	Not reported
Incident time:	Not reported
Incident ITM:	Not reported
Comments:	Not reported
Date A310 Letter Printed:	Not reported
Date Local Authority Was Notified:	Not reported
Date Updated:	Not reported
Date Report Faxed to Local Authority:	Not reported
Local Authority Notification Date:	Not reported
Rep Receive Date:	10/08/2012
Reporter Type:	Other
Reporter Name:	REDACTED
Reporter Title:	REDACTED

Map ID
Direction
Distance
Elevation

MAP FINDINGS

Site

Database(s)

EDR ID Number
EPA ID Number

THE VIEW @ HUDSON POINT CONDOMINIUMS (Continued)

S112402250

Reporter Org: REDATED
Reporter Address: Not reported
Reporter City,St,Zip: Not reported
Reporter County: Not reported
Incident Status: Intermittent
Incident Category: Other
Incident Source: UNITED WATER
Incident Address: 60 DEVOE
Incident Address 2: Not reported
Incident City,St,Zip: Hackensack City, NJ
Incident County: Bergen
DEP Requested: No
Confidential: Not reported
Notify Type: Not reported
Road Closed: No
Direction: Not reported
Responsible Party: Not reported
Responsible Party Name: Not reported
Responsible Party Contact: Not reported
Responsible Party Title: Not reported
Responsible Party Phone: Not reported
Responsible Party Street: Not reported
Responsible Party County: Not reported
Responsible Party City,St,Zip: Not reported
Memo. Of Understanding: Not reported
Drill/trng Exercise: Not reported
Hazardous: Not reported

NJ INSTITUTIONAL CONTROL:

Facility ID: 92494
Date Established (SI): 03/05/2013
Date Closed/Lifted (SI): Not reported
PI Number: 191318
PI Name: CAMELOT COVE
CEA Description (SI): Aluminum
CEA Case Track #: 37756
CEA Duration: 999.00
Intermediate Durations: Yes

Facility ID: 92494
Date Established (SI): 03/05/2013
Date Closed/Lifted (SI): Not reported
PI Number: 191318
PI Name: CAMELOT COVE
CEA Description (SI): Aluminum
CEA Case Track #: 111140
CEA Duration: 999.00
Intermediate Durations: Yes

Facility ID: 92494
Date Established (SI): 03/05/2013
Date Closed/Lifted (SI): Not reported
PI Number: 191318
PI Name: CAMELOT COVE
CEA Description (SI): Aluminum
CEA Case Track #: Not reported
CEA Duration: 999.00

Map ID
Direction
Distance
Elevation

MAP FINDINGS

Site

Database(s)

EDR ID Number
EPA ID Number

THE VIEW @ HUDSON POINT CONDOMINIUMS (Continued)

S112402250

Intermediate Durations: Yes

Facility ID: 92494
Date Established (SI): 03/05/2013
Date Closed/Lifted (SI): Not reported
PI Number: 191318
PI Name: CAMELOT COVE
CEA Description (SI): Iron, pentacarbonyl-
CEA Case Track #: 37756
CEA Duration: 999.00
Intermediate Durations: Yes

Facility ID: 92494
Date Established (SI): 03/05/2013
Date Closed/Lifted (SI): Not reported
PI Number: 191318
PI Name: CAMELOT COVE
CEA Description (SI): Iron, pentacarbonyl-
CEA Case Track #: 111140
CEA Duration: 999.00
Intermediate Durations: Yes

Facility ID: 92494
Date Established (SI): 03/05/2013
Date Closed/Lifted (SI): Not reported
PI Number: 191318
PI Name: CAMELOT COVE
CEA Description (SI): Iron, pentacarbonyl-
CEA Case Track #: Not reported
CEA Duration: 999.00
Intermediate Durations: Yes

Facility ID: 92494
Date Established (SI): 03/05/2013
Date Closed/Lifted (SI): Not reported
PI Number: 191318
PI Name: CAMELOT COVE
CEA Description (SI): Manganese
CEA Case Track #: 37756
CEA Duration: 999.00
Intermediate Durations: Yes

Facility ID: 92494
Date Established (SI): 03/05/2013
Date Closed/Lifted (SI): Not reported
PI Number: 191318
PI Name: CAMELOT COVE
CEA Description (SI): Manganese
CEA Case Track #: 111140
CEA Duration: 999.00
Intermediate Durations: Yes

Facility ID: 92494
Date Established (SI): 03/05/2013
Date Closed/Lifted (SI): Not reported
PI Number: 191318
PI Name: CAMELOT COVE

Map ID
Direction
Distance
Elevation

MAP FINDINGS

Site

Database(s)

EDR ID Number
EPA ID Number

THE VIEW @ HUDSON POINT CONDOMINIUMS (Continued)

S112402250

CEA Description (SI): Manganese
CEA Case Track #: Not reported
CEA Duration: 999.00
Intermediate Durations: Yes

Facility ID: 92494
Date Established (SI): 03/05/2013
Date Closed/Lifted (SI): Not reported
PI Number: 191318
PI Name: CAMELOT COVE
CEA Description (SI): Sodium
CEA Case Track #: 37756
CEA Duration: 999.00
Intermediate Durations: Yes

Facility ID: 92494
Date Established (SI): 03/05/2013
Date Closed/Lifted (SI): Not reported
PI Number: 191318
PI Name: CAMELOT COVE
CEA Description (SI): Sodium
CEA Case Track #: 111140
CEA Duration: 999.00
Intermediate Durations: Yes

Facility ID: 92494
Date Established (SI): 03/05/2013
Date Closed/Lifted (SI): Not reported
PI Number: 191318
PI Name: CAMELOT COVE
CEA Description (SI): Sodium
CEA Case Track #: Not reported
CEA Duration: 999.00
Intermediate Durations: Yes

U83
WSW
1/4-1/2
0.375 mi.
1980 ft.
219 74TH STREET
219 74TH ST
NORTH BERGEN TWP, NJ
Site 6 of 6 in cluster U

NJ SHWS **S110512062**
N/A

Relative: SHWS:
Higher Site ID: 412867
Status: Closed
Actual: Home Owner: Yes
185 ft. PI Number: 517246

Detail As Of April 2012:
X Coord Site: Not reported
X Coord PI: Not reported
Y Coord Site: Not reported
Y Coord PI: Not reported

Map ID
Direction
Distance
Elevation

MAP FINDINGS

Site

Database(s)

EDR ID Number
EPA ID Number

84
North
1/4-1/2
0.381 mi.
2013 ft.

APARTMENT BUILDING
10 WOODCLIFF AVE
NORTH BERGEN, NJ

NJ HIST LUST **S104389290**
N/A

Relative:
Higher

LUST HIST:

Case ID: 91-07-19-0952
Lead Program Assigned: Bureau of Field Operations - Initial Notice Section
Facility Status: **Case Management Strategy**
UST ID: Not reported
TMS Number: Not reported
Remedial Level: Site has 1 area of concern with 1 media of concern.
Case Manager: Not reported
Facility Phone: Not reported
No Further Action: Not reported
RAW Approved: Not reported
CEA: Not reported
Date CEA Lifted: Not reported
Dead Notice: Not reported

Actual:
201 ft.

W85
WNW
1/4-1/2
0.394 mi.
2082 ft.

311 79TH ST
NORTH BERGEN TWP, NJ 07047

NJ SHWS **S107092009**
NJ Release **N/A**

Site 1 of 2 in cluster W

Relative:
Higher

SHWS:

Site ID: 18706
Status: Closed
Home Owner: No
PI Number: 289418

Actual:
193 ft.

Detail As Of April 2012:

X Coord Site: Not reported
X Coord PI: Not reported
Y Coord Site: Not reported
Y Coord PI: Not reported

NJ Release:

Facility Type: Residential
Facility Phone: Not reported
Incident Date: 04/08/2005
Incident Time: Not reported
TD Log #: 137297
Case Number: 05-04-08-1308-12
Date Received: 04/08/2005
Nature of Incident: Not reported
Operator: Not reported
Incident Type: Underground Storage Tank
Incident Location: RESID
Location: Not reported
Other Location: Not reported
Contact Name: RICHARD ROSEN
Caller Name: Not reported
Caller Title: Not reported
Caller Address: Not reported
Caller City,St,Zip: Not reported
Caller Telephone: Not reported
Substance(s): Not reported

Map ID
Direction
Distance
Elevation

MAP FINDINGS

Site

Database(s)

EDR ID Number
EPA ID Number

(Continued)

S107092009

Substance Type:	Not reported
Substance Identity:	Not reported
CAS Number:	Not reported
A310 Letter:	Not reported
TCPA Chemical:	Not reported
Hazrds Material:	Not reported
COMU:	Not reported
Ref. Code:	Not reported
Amt Released:	Not reported
Contained:	Not reported
Release Type:	Not reported
Release VE:	Not reported
Injuries:	No
Public Exposure:	No
Facility Evacuation:	No
Police at Scene:	No
Firemen at Scene:	No
Contamination of:	Not reported
Receiving Water:	Not reported
Status at Spill:	Not reported
NJ Spill Date:	Not reported
NJ Spill Time:	Not reported
NJ Spill Name:	Not reported
NJ Spill Title:	Not reported
NJ Spill Phone:	Not reported
Other Date:	Not reported
Other Time:	Not reported
Other Name:	Not reported
Other Title:	Not reported
Other Telephone:	Not reported
Public Evacuation:	No
Assistance Requested:	Not reported
Wind Direction/Speed:	Not reported
Local Municipality Notified:	Not reported
Local Municipality Name:	Not reported
Local Municipality Title:	Not reported
Local Municipality Telephone:	Not reported
Local Municipality Date:	Not reported
Local Municipality Time:	Not reported
Incident Description:	Not reported
Incident Name:	Not reported
Incident Referred To:	Not reported
Incident Region:	Not reported
Incident Telephone:	Not reported
Incident Date:	Not reported
Incident time:	Not reported
Incident ITM:	Not reported
Comments:	Not reported
Date A310 Letter Printed:	Not reported
Date Local Authority Was Notified:	Not reported
Date Updated:	Not reported
Date Report Faxed to Local Authority:	Not reported
Local Authority Notification Date:	Not reported
Rep Receive Date:	04/08/2005
Reporter Type:	Other
Reporter Name:	REDACTED
Reporter Title:	REDACTED

Map ID
Direction
Distance
Elevation

MAP FINDINGS

Site

Database(s)

EDR ID Number
EPA ID Number

(Continued)

S107092009

Reporter Org: REDATED
Reporter Address: Not reported
Reporter City,St,Zip: Not reported
Reporter County: Not reported
Incident Status: Terminated
Incident Category: Other
Incident Source: FRIEMAN REALITY
Incident Address: 21 CHAMBERS ST
Incident Address 2: Not reported
Incident City,St,Zip: Princeton Boro, NJ
Incident County: Mercer
DEP Requested: No
Confidential: Not reported
Notify Type: Not reported
Road Closed: No
Direction: Not reported
Responsible Party: Not reported
Responsible Party Name: Not reported
Responsible Party Contact: Not reported
Responsible Party Title: Not reported
Responsible Party Phone: Not reported
Responsible Party Street: Not reported
Responsible Party County: Not reported
Responsible Party City,St,Zip: Not reported
Memo. Of Understanding: Not reported
Drill/trng Exercise: Not reported
Hazardous: Not reported

W86 311 79TH STREET
WNW 311 79TH ST
1/4-1/2 NORTH BERGEN, NJ 08542
0.394 mi.
2082 ft. Site 2 of 2 in cluster W

NJ VCP S108063189
N/A

Relative:
Higher

VCP:

Actual:
193 ft.

Incident Number: 05-04-08-1308-12
MOA Execution Date: 06/02/2006
Type Of Vcp File: HISTORICAL
Pi Number: Not reported
Case Type(Case Type): Not reported
Case Contact: Department Not reported
Case Contact Name: Not reported
Case Contact: Organization Frieman Realty
Case Contact: Address: Line1 Not reported
Case Contact: Address: Line2 Not reported
Case Contact: Address: Line3 Not reported
Case Contact City,St,Zip: Not reported

Map ID
Direction
Distance
Elevation

MAP FINDINGS

Site

Database(s)

EDR ID Number
EPA ID Number

87
SW
1/4-1/2
0.395 mi.
2087 ft.

7100 PARK AVENUE
7100 PARK AVE
GUTTENBERG TOWN, NJ

NJ SHWS **S111220924**
N/A

Relative:
Higher

SHWS:
Site ID: 443706
Status: Closed
Home Owner: Yes
PI Number: 557886

Actual:
193 ft.

Detail As Of April 2012:
X Coord Site: Not reported
X Coord PI: Not reported
Y Coord Site: Not reported
Y Coord PI: Not reported

V88
SW
1/4-1/2
0.402 mi.
2120 ft.

IMMACULATE EMBROIDERY CORPORATION
109-113 71ST STREET
GUTTENBERG TOWN, NJ 07093

NJ ISRA **S107587531**
N/A

Site 3 of 4 in cluster V

Relative:
Higher

NJ ISRA:
PI Number: G000013190
Action Number: ISR860002
Title: E86298 Immaculate Embroidery C
Isra Trg: Finalized Date: Not reported
Start Date: 12/18/1987
Case Status: NFA (No Further Action) HISTORIC
Case No: E86298
Case Name: Immaculate Embroidery Company
Trigger Type: Property Sale
Trigger Date: 03/09/1987

Actual:
193 ft.

V89
SW
1/4-1/2
0.404 mi.
2133 ft.

117 71TH STREET
117 71ST ST
GUTTENBERG TOWN, NJ

NJ SHWS **S107067938**
NJ Release **N/A**

Site 4 of 4 in cluster V

Relative:
Higher

SHWS:
Site ID: 393356
Status: Closed
Home Owner: Yes
PI Number: 492102

Actual:
192 ft.

Detail As Of April 2012:
X Coord Site: Not reported
X Coord PI: Not reported
Y Coord Site: Not reported
Y Coord PI: Not reported

NJ Release:
Facility Type: Residential
Facility Phone: 201-854-6117
Incident Date: 01/24/2002
Incident Time: 1300

Map ID
Direction
Distance
Elevation

MAP FINDINGS

Site

Database(s)

EDR ID Number
EPA ID Number

117 71TH STREET (Continued)

S107067938

TD Log #:	90612
Case Number:	02-01-24-1338-37
Date Received:	01/24/2002
Nature of Incident:	Not reported
Operator:	CHRIS
Incident Type:	Not reported
Incident Location:	Not reported
Location:	Other
Other Location:	Not reported
Contact Name:	Not reported
Caller Name:	REDACTED
Caller Title:	Not reported
Caller Address:	Not reported
Caller City,St,Zip:	Not reported
Caller Telephone:	Not reported
Substance(s):	Not reported
Substance Type:	Not reported
Substance Identity:	Not reported
CAS Number:	Not reported
A310 Letter:	False
TCPA Chemical:	Not reported
Hazrds Material:	Not reported
COMU:	0903
Ref. Code:	101
Amt Released:	Not reported
Contained:	Not reported
Release Type:	Not reported
Release VE:	Not reported
Injuries:	No
Public Exposure:	No
Facility Evacuation:	No
Police at Scene:	No
Firemen at Scene:	No
Contamination of:	None
Receiving Water:	Not reported
Status at Spill:	1/1000 GAL UST ABANDONED IN PLACE HAS OBVIOUS HOLES. REMOVAL SCHEDULED . CLEAN UP PENDING TEST RESULTS.
NJ Spill Date:	Not reported
NJ Spill Time:	Not reported
NJ Spill Name:	Not reported
NJ Spill Title:	Not reported
NJ Spill Phone:	Not reported
Other Date:	Not reported
Other Time:	Not reported
Other Name:	Not reported
Other Title:	Not reported
Other Telephone:	Not reported
Public Evacuation:	No
Assistance Requested:	No
Wind Direction/Speed:	Not reported
Local Municipality Notified:	Not reported
Local Municipality Name:	Not reported
Local Municipality Title:	Not reported
Local Municipality Telephone:	Not reported
Local Municipality Date:	Not reported
Local Municipality Time:	Not reported
Incident Description:	Not reported

Map ID
Direction
Distance
Elevation

MAP FINDINGS

Site

Database(s)

EDR ID Number
EPA ID Number

117 71TH STREET (Continued)

S107067938

Incident Name: Not reported
Incident Referred To: Not reported
Incident Region: Not reported
Incident Telephone: Not reported
Incident Date: Not reported
Incident time: Not reported
Incident ITM: Not reported
Comments: Not reported
Date A310 Letter Printed: Not reported
Date Local Authority Was Notified: Not reported
Date Updated: Not reported
Date Report Faxed to Local Authority: Not reported
Local Authority Notification Date: Not reported
Rep Receive Date: Not reported
Reporter Type: Not reported
Reporter Name: Not reported
Reporter Title: Not reported
Reporter Org: Not reported
Reporter Address: Not reported
Reporter City,St,Zip: Not reported
Reporter County: Not reported
Incident Status: Not reported
Incident Category: Not reported
Incident Source: Not reported
Incident Address: Not reported
Incident Address 2: Not reported
Incident City,St,Zip: Not reported
Incident County: Not reported
DEP Requested: Not reported
Confidential: Not reported
Notify Type: Other
Road Closed: No
Direction: Not reported
Responsible Party: Known
Responsible Party Name: Not reported
Responsible Party Contact: CABRAJA
Responsible Party Title: OWNER
Responsible Party Phone: 201-854-6117
Responsible Party Street: 23 SPRUCE ST
Responsible Party County: BERGEN
Responsible Party City,St,Zip: RIDGEFIELD PARK, NJ
Memo. Of Understanding: Not reported
Drill/trng Exercise: Not reported
Hazardous: Not reported

X90
WSW
1/4-1/2
0.421 mi.
2224 ft.

7215 BROADWAY
NORTH BERGEN TWP, NJ 07047
Site 1 of 4 in cluster X

NJ SHWS S113925373
NJ Release N/A

Relative:
Higher

SHWS:
Site ID: 498449
Status: Closed
Home Owner: Yes
PI Number: 628299

Actual:
184 ft.

Detail As Of April 2012:

Map ID
Direction
Distance
Elevation

MAP FINDINGS

Site

Database(s)

EDR ID Number
EPA ID Number

(Continued)

S113925373

X Coord Site: Not reported
X Coord PI: Not reported
Y Coord Site: Not reported
Y Coord PI: Not reported

NJ Release:

Facility Type: Residential
Facility Phone: Not reported
Incident Date: 09/12/2013
Incident Time: Not reported
TD Log #: 491408
Case Number: 13-09-13-1046-41
Date Received: 09/13/2013
Nature of Incident: Not reported
Operator: Not reported
Incident Type: Underground Storage Tank
Incident Location: RESIDENCE
Location: Not reported
Other Location: Not reported
Contact Name: Not reported
Caller Name: Not reported
Caller Title: Not reported
Caller Address: Not reported
Caller City,St,Zip: Not reported
Caller Telephone: Not reported
Substance(s): Not reported
Substance Type: Not reported
Substance Identity: Not reported
CAS Number: Not reported
A310 Letter: Not reported
TCPA Chemical: Not reported
Hazrds Material: Not reported
COMU: Not reported
Ref. Code: Not reported
Amt Released: Not reported
Contained: Not reported
Release Type: Not reported
Release VE: Not reported
Injuries: No
Public Exposure: No
Facility Evacuation: No
Police at Scene: No
Firemen at Scene: No
Contamination of: Not reported
Receiving Water: Not reported
Status at Spill: Not reported
NJ Spill Date: Not reported
NJ Spill Time: Not reported
NJ Spill Name: Not reported
NJ Spill Title: Not reported
NJ Spill Phone: Not reported
Other Date: Not reported
Other Time: Not reported
Other Name: Not reported
Other Title: Not reported
Other Telephone: Not reported
Public Evacuation: No

Map ID
Direction
Distance
Elevation

MAP FINDINGS

Site

Database(s)

EDR ID Number
EPA ID Number

(Continued)

S113925373

Assistance Requested:	Not reported
Wind Direction/Speed:	Not reported
Local Municipality Notified:	Not reported
Local Municipality Name:	Not reported
Local Municipality Title:	Not reported
Local Municipality Telephone:	Not reported
Local Municipality Date:	Not reported
Local Municipality Time:	Not reported
Incident Description:	Not reported
Incident Name:	Not reported
Incident Referred To:	Not reported
Incident Region:	Not reported
Incident Telephone:	Not reported
Incident Date:	Not reported
Incident time:	Not reported
Incident ITM:	Not reported
Comments:	Not reported
Date A310 Letter Printed:	Not reported
Date Local Authority Was Notified:	Not reported
Date Updated:	Not reported
Date Report Faxed to Local Authority	Not reported
Local Authority Notification Date:	Not reported
Rep Receive Date:	09/13/2013
Reporter Type:	Other
Reporter Name:	REDACTED
Reporter Title:	REDACTED
Reporter Org:	REDACTED
Reporter Address:	Not reported
Reporter City,St,Zip:	Not reported
Reporter County:	Not reported
Incident Status:	Terminated
Incident Category:	Other
Incident Source:	ANTHONY AURIEMMA
Incident Address:	7215 BROADWAY
Incident Address 2:	Not reported
Incident City,St,Zip:	North Bergen Twp, NJ 07047
Incident County:	Hudson
DEP Requested:	No
Confidential:	Not reported
Notify Type:	Not reported
Road Closed:	No
Direction:	Not reported
Responsible Party:	Not reported
Responsible Party Name:	Not reported
Responsible Party Contact:	Not reported
Responsible Party Title:	Not reported
Responsible Party Phone:	Not reported
Responsible Party Street:	Not reported
Responsible Party County:	Not reported
Responsible Party City,St,Zip:	Not reported
Memo. Of Understanding:	Not reported
Drill/trng Exercise:	Not reported
Hazardous:	Not reported

Map ID
Direction
Distance
Elevation

MAP FINDINGS

EDR ID Number
EPA ID Number

Y91
West
1/4-1/2
0.423 mi.
2231 ft.

326 77TH STREET
326 77TH ST
NORTH BERGEN, NJ 07047

Site 1 of 2 in cluster Y

NJ VCP
NJ NJEMS

S108063267
N/A

Relative:
Higher

VCP:
Incident Number: 04-02-24-1530-25
MOA Execution Date: 03/16/2005
Type Of Vcp File: HISTORICAL
Pi Number: Not reported
Case Type(Case Type): Not reported
Case Contact: Department Not reported
Case Contact Name: Not reported
Case Contact: Organization Not reported
Case Contact: Address: Line1 Not reported
Case Contact: Address: Line2 Not reported
Case Contact: Address: Line3 Not reported
Case Contact City,St,Zip: Not reported

Actual:
191 ft.

NJEMS:
Site Id: 169219
Municipality: NORTH BERGEN TWP
Municipality Name From Spatial Overlay: NORTH BERGEN TWP
GNIS Civil Code For Municipality: 882223
Municipal Code (NJ-1040): 0908
X Coord: 629315
Y Coord: 716281
Coord System: NJ STATE PLANE (NAD83) - USFEET
Coord Type: Exact Address Match
Coord Origin: DEP-GIS
State Standard Numeric Code From Spatial Overlay: 0908
Unique Feature Number For Municipality From Spatial Overlay: Not reported
Eleven Digit Hydrologic Unit Code From Spatial Overlay: 02030101170
Fourteen Digit Hydrologic Unit Code From Spatial Overlay: 02030101170010
Watershed Management Area Number From Spatial Overlay: 05
Watershed Management Area Name From Spatial Overlay: Hackensack, Hudson, and Pascack
Water Region Code From Spatial Overlay: 1
Water Region Name From Spatial Overlay: Northeast
Sub Watershed Name From Overlay: Hudson River
Watershed Name From Spatial Overlay: Hudson River

Y92
West
1/4-1/2
0.423 mi.
2231 ft.

326 77TH STREET
326 77TH ST
NORTH BERGEN TWP, NJ

Site 2 of 2 in cluster Y

NJ SHWS
NJ Release

S106218214
N/A

Relative:
Higher

SHWS:
Site ID: 169219
Status: Closed
Home Owner: Yes
PI Number: 222358

Actual:
191 ft.

Detail As Of April 2012:
X Coord Site: Not reported
X Coord PI: Not reported
Y Coord Site: Not reported
Y Coord PI: Not reported

Map ID
Direction
Distance
Elevation

MAP FINDINGS

Site

Database(s)

EDR ID Number
EPA ID Number

326 77TH STREET (Continued)

S106218214

NJ Release:

Facility Type:	Residential
Facility Phone:	Not reported
Incident Date:	02/24/2004
Incident Time:	Not reported
TD Log #:	87952
Case Number:	04-02-24-1530-25
Date Received:	02/24/2004
Nature of Incident:	Not reported
Operator:	Not reported
Incident Type:	Underground Storage Tank
Incident Location:	KENNY RIVERA RESIDENCE
Location:	Not reported
Other Location:	Not reported
Contact Name:	KENNY RIVERA
Caller Name:	Not reported
Caller Title:	Not reported
Caller Address:	Not reported
Caller City,St,Zip:	Not reported
Caller Telephone:	Not reported
Substance(s):	Not reported
Substance Type:	Not reported
Substance Identity:	Not reported
CAS Number:	Not reported
A310 Letter:	Not reported
TCPA Chemical:	Not reported
Hazrds Material:	Not reported
COMU:	Not reported
Ref. Code:	Not reported
Amt Released:	Not reported
Contained:	Not reported
Release Type:	Not reported
Release VE:	Not reported
Injuries:	No
Public Exposure:	No
Facility Evacuation:	No
Police at Scene:	No
Firemen at Scene:	No
Contamination of:	Not reported
Receiving Water:	Not reported
Status at Spill:	Not reported
NJ Spill Date:	Not reported
NJ Spill Time:	Not reported
NJ Spill Name:	Not reported
NJ Spill Title:	Not reported
NJ Spill Phone:	Not reported
Other Date:	Not reported
Other Time:	Not reported
Other Name:	Not reported
Other Title:	Not reported
Other Telephone:	Not reported
Public Evacuation:	No
Assistance Requested:	Not reported
Wind Direction/Speed:	Not reported
Local Municipality Notified:	Not reported
Local Municipality Name:	Not reported
Local Municipality Title:	Not reported

Map ID
Direction
Distance
Elevation

MAP FINDINGS

Site

Database(s)

EDR ID Number
EPA ID Number

326 77TH STREET (Continued)

S106218214

Local Municipality Telephone:	Not reported
Local Municipality Date:	Not reported
Local Municipality Time:	Not reported
Incident Description:	Not reported
Incident Name:	Not reported
Incident Referred To:	Not reported
Incident Region:	Not reported
Incident Telephone:	Not reported
Incident Date:	Not reported
Incident time:	Not reported
Incident ITM:	Not reported
Comments:	Not reported
Date A310 Letter Printed:	Not reported
Date Local Authority Was Notified:	Not reported
Date Updated:	Not reported
Date Report Faxed to Local Authority:	Not reported
Local Authority Notification Date:	Not reported
Rep Receive Date:	02/24/2004
Reporter Type:	Other
Reporter Name:	REDACTED
Reporter Title:	REDACTED
Reporter Org:	REDACTED
Reporter Address:	Not reported
Reporter City,St,Zip:	Not reported
Reporter County:	Not reported
Incident Status:	Continuous
Incident Category:	Other
Incident Source:	KENNY RIVERA
Incident Address:	326 77TH ST
Incident Address 2:	Not reported
Incident City,St,Zip:	North Bergen Twp, NJ 07047
Incident County:	Hudson
DEP Requested:	No
Confidential:	Not reported
Notify Type:	Not reported
Road Closed:	No
Direction:	Not reported
Responsible Party:	Not reported
Responsible Party Name:	Not reported
Responsible Party Contact:	Not reported
Responsible Party Title:	Not reported
Responsible Party Phone:	Not reported
Responsible Party Street:	Not reported
Responsible Party County:	Not reported
Responsible Party City,St,Zip:	Not reported
Memo. Of Understanding:	Not reported
Drill/trng Exercise:	Not reported
Hazardous:	Not reported

Map ID
Direction
Distance
Elevation

MAP FINDINGS

Site

Database(s)

EDR ID Number
EPA ID Number

X93
WSW
1/4-1/2
0.423 mi.
2232 ft.
COLONIAL PHARMACY
7211 BROADWAY
NORTH BERGEN, NJ 07047
Site 2 of 4 in cluster X

NJ Release
NJ VCP
S102486365
N/A

Relative:
Higher

NJ Release:

Actual:
184 ft.

Facility Type: Commercial
Facility Phone: Not reported
Incident Date: 09/09/1996
Incident Time: 1000
TD Log #: 14375
Case Number: 96-9-9-1003-11
Date Received: 09/09/1996
Nature of Incident: Facility
Operator: MICHAEL
Incident Type: Not reported
Incident Location: Not reported
Location: Other
Other Location: Not reported
Contact Name: Not reported
Caller Name: REDACTED
Caller Title: Not reported
Caller Address: Not reported
Caller City,St,Zip: Not reported
Caller Telephone: Not reported
Substance(s): OIL FUEL
Substance Type: Liquid
Substance Identity: Suspected
CAS Number: Not reported
A310 Letter: Yes
TCPA Chemical: No
Hazrds Material: Yes
COMU: 0908
Ref. Code: 101
Amt Released: 20 GALS
Contained: Yes
Release Type: Terminated
Release VE: Estimate
Injuries: No
Public Exposure: No
Facility Evacuation: No
Police at Scene: No
Firemen at Scene: No
Contamination of: Land
Receiving Water: Not reported
Status at Spill: SUSPECTED 550 GAL LUST AT ABOVE LOCATION. REMEDIATION WILL FOLLOW AFTER INVESTIGATION BY TANK TITE.
NJ Spill Date: Not reported
NJ Spill Time: Not reported
NJ Spill Name: Not reported
NJ Spill Title: Not reported
NJ Spill Phone: Not reported
Other Date: Not reported
Other Time: Not reported
Other Name: Not reported
Other Title: Not reported
Other Telephone: Not reported
Public Evacuation: No

Map ID
Direction
Distance
Elevation

MAP FINDINGS

Site

Database(s)

EDR ID Number
EPA ID Number

COLONIAL PHARMACY (Continued)

S102486365

Assistance Requested: No
Wind Direction/Speed: Not reported
Local Municipality Notified: Not reported
Local Municipality Name: NORTH BERGEN TWP
Local Municipality Title: SGT CARDONE
Local Municipality Telephone: 201-392-2100
Local Municipality Date: 09/09/1996
Local Municipality Time: 1015
Incident Description: U.S.T.
Incident Name: Not reported
Incident Referred To: DRPSR
Incident Region: BFO-CAS
Incident Telephone: Not reported
Incident Date: 09/09/1996
Incident time: Not reported
Incident ITM: B
Comments: Not reported
Date A310 Letter Printed: Not reported
Date Local Authority Was Notified: Not reported
Date Updated: Not reported
Date Report Faxed to Local Authority: Not reported
Local Authority Notification Date: Not reported
Rep Receive Date: Not reported
Reporter Type: Not reported
Reporter Name: Not reported
Reporter Title: Not reported
Reporter Org: Not reported
Reporter Address: Not reported
Reporter City,St,Zip: Not reported
Reporter County: Not reported
Incident Status: Not reported
Incident Category: Not reported
Incident Source: Not reported
Incident Address: Not reported
Incident Address 2: Not reported
Incident City,St,Zip: Not reported
Incident County: Not reported
DEP Requested: Not reported
Confidential: Not reported
Notify Type: Not reported
Road Closed: Not reported
Direction: Not reported
Responsible Party: Known
Responsible Party Name: J M FERNANDEZ RESIDE
Responsible Party Contact: J M FERNANDEZ
Responsible Party Title: OWNER
Responsible Party Phone: 201-872-8994
Responsible Party Street: 7211 BROADWAY
Responsible Party County: BERGEN
Responsible Party City,St,Zip: NORTH BERGEN, NJ
Memo. Of Understanding: Not reported
Drill/trng Exercise: Not reported
Hazardous: Not reported

VCP:

Incident Number: 96-09-09-1003-11
MOA Execution Date: 10/23/1996

Map ID
Direction
Distance
Elevation

MAP FINDINGS

Site

Database(s)

EDR ID Number
EPA ID Number

COLONIAL PHARMACY (Continued)

S102486365

Type Of Vcp File: HISTORICAL
Pi Number: Not reported
Case Type(Case Type): Not reported
Case Contact: Department Not reported
Case Contact Name: Not reported
Case Contact: Organization Jose M Fernandez
Case Contact: Address: Line1 Not reported
Case Contact: Address: Line2 Not reported
Case Contact: Address: Line3 Not reported
Case Contact City,St,Zip: Not reported

X94
WSW
1/4-1/2
0.423 mi.
2232 ft.

COLONIAL PHARMACY
7211 BROADWAY
NORTH BERGEN TWP, NJ 07047

FINDS
NJ SHWS
NJ NJEMS

1010525318
N/A

Site 3 of 4 in cluster X

Relative:
Higher

FINDS:

Registry ID: 110032309482

Actual:
184 ft.

Environmental Interest/Information System

NJ-NJEMS (New Jersey - New Jersey Environmental Management System).
The Department of Environmental Protection (NJDEP) manages large
databases of environmental information in this integrated system.

SHWS:

Site ID: 78518
Status: Closed
Home Owner: No
PI Number: G000029610

Detail As Of April 2012:

X Coord Site: Not reported
X Coord PI: Not reported
Y Coord Site: Not reported
Y Coord PI: Not reported

NJEMS:

Site Id: 78518
Municipality: NORTH BERGEN TWP
Municipality Name From Spatial Overlay: NORTH BERGEN TWP
GNIS Civil Code For Municipality: 882223
Municipal Code (NJ-1040): 0908
X Coord: 629299
Y Coord: 714846
Coord System: NJ STATE PLANE (NAD83) - USFEET
Coord Type: Exact Address Match
Coord Origin: DEP-GIS
State Standard Numeric Code From Spatial Overlay: 0908
Unique Feature Number For Municipality From Spatial Overlay: Not reported
Eleven Digit Hydrologic Unit Code From Spatial Overlay: 02030101170
Fourteen Digit Hydrologic Unit Code From Spatial Overlay: 02030101170010
Watershed Management Area Number From Spatial Overlay: 05
Watershed Management Area Name From Spatial Overlay: Hackensack, Hudson, and Pascack
Water Region Code From Spatial Overlay: 1

Map ID
Direction
Distance
Elevation

MAP FINDINGS

Site

Database(s)

EDR ID Number
EPA ID Number

COLONIAL PHARMACY (Continued)

1010525318

Water Region Name From Spatial Overlay: Northeast
Sub Watershed Name From Overlay: Hudson River
Watershed Name From Spatial Overlay: Hudson River

Z95
West
1/4-1/2
0.425 mi.
2245 ft.

FULTON ELEMENTARY SCHOOL
7407 HUDSON AVE
NORTH BERGEN TWP, NJ 07047

NJ HIST LUST
NJ UST

U000369380
N/A

Site 1 of 3 in cluster Z

Relative:
Higher

LUST HIST:

Case ID: 00-08-31-1427-42
Lead Program Assigned: Bureau of Field Operations - Initial Notice Section
Facility Status: Case Awaiting Assignment
UST ID: 0264981
TMS Number: C98-1176
Remedial Level: Not reported
Case Manager: Not reported
Facility Phone: Not reported
No Further Action: Not reported
RAW Approved: Not reported
CEA: Not reported
Date CEA Lifted: Not reported
Dead Notice: Not reported

Actual:
185 ft.

UST:

Facility ID: 026498

Contact:

Owner Name: Not Identified Not Identified
Organization: Not Identified
Contact Type(UST Reg): Facility Operator
Contact Address (UST Reg): Not reported
Contact Address 2 (UST Reg): Not reported
Contact City,St,Zip (UST Reg): Not reported

Owner Name: VINCENT F ASCOLESE
Organization: NORTH BERGEN BD OF ED
Contact Type(UST Reg): Tank Owner
Contact Address (UST Reg): 7317 KENNEDY BLVD
Contact Address 2 (UST Reg): Not reported
Contact City,St,Zip (UST Reg): North Bergen, NJ 07047

Tanks:

Tank Id: TANK-1
Tank Number: E1
Tank Status: Removed
Tank Status Date: 08/31/2000
Install Date: 01/01/1973
Tank Contents: Heating Oil (No. 4)
Tank Size: 10000
Tank Compliance: No
Overfill: No
Compliance Monitoring?: No
Overfill Protection: No

Map ID
Direction
Distance
Elevation

MAP FINDINGS

Site

Database(s)

EDR ID Number
EPA ID Number

FULTON ELEMENTARY SCHOOL (Continued)

U000369380

Spill Containment: No
Tank Wellhead Protection: Not reported
Tank/Pipe Construction Type: Tank Bare steel
Tank/Pipe Construction Type: Pipe Bare steel
Tank/Pipe Monitor: Pipe None
Tank/Pipe Monitor: Tank None

AA96 71 70TH STREET
SW 71 70TH ST
1/4-1/2 GUTTENBERG TOWN, NJ 07093
0.428 mi.
2261 ft. Site 1 of 7 in cluster AA

NJ Release S107095367
NJ VCP N/A

Relative:
Higher

NJ Release:
Facility Type: Residential
Facility Phone: Not reported
Incident Date: 06/22/2005
Incident Time: Not reported
TD Log #: 147606
Case Number: 05-06-22-1420-01
Date Received: 06/22/2005
Nature of Incident: Not reported
Operator: Not reported
Incident Type: Underground Storage Tank
Incident Location: RESIDENCE
Location: Not reported
Other Location: Not reported
Contact Name: DAVID DUBLIRER
Caller Name: Not reported
Caller Title: Not reported
Caller Address: Not reported
Caller City,St,Zip: Not reported
Caller Telephone: Not reported
Substance(s): Not reported
Substance Type: Not reported
Substance Identity: Not reported
CAS Number: Not reported
A310 Letter: Not reported
TCPA Chemical: Not reported
Hazrds Material: Not reported
COMU: Not reported
Ref. Code: Not reported
Amt Released: Not reported
Contained: Not reported
Release Type: Not reported
Release VE: Not reported
Injuries: No
Public Exposure: No
Facility Evacuation: No
Police at Scene: No
Firemen at Scene: No
Contamination of: Not reported
Receiving Water: Not reported
Status at Spill: Not reported
NJ Spill Date: Not reported
NJ Spill Time: Not reported
NJ Spill Name: Not reported
NJ Spill Title: Not reported

Actual:
194 ft.

Map ID
Direction
Distance
Elevation

MAP FINDINGS

Site

Database(s)

EDR ID Number
EPA ID Number

71 70TH STREET (Continued)

S107095367

NJ Spill Phone:	Not reported
Other Date:	Not reported
Other Time:	Not reported
Other Name:	Not reported
Other Title:	Not reported
Other Telephone:	Not reported
Public Evacuation:	No
Assistance Requested:	Not reported
Wind Direction/Speed:	Not reported
Local Municipality Notified:	Not reported
Local Municipality Name:	Not reported
Local Municipality Title:	Not reported
Local Municipality Telephone:	Not reported
Local Municipality Date:	Not reported
Local Municipality Time:	Not reported
Incident Description:	Not reported
Incident Name:	Not reported
Incident Referred To:	Not reported
Incident Region:	Not reported
Incident Telephone:	Not reported
Incident Date:	Not reported
Incident time:	Not reported
Incident ITM:	Not reported
Comments:	Not reported
Date A310 Letter Printed:	Not reported
Date Local Authority Was Notified:	Not reported
Date Updated:	Not reported
Date Report Faxed to Local Authority:	Not reported
Local Authority Notification Date:	Not reported
Rep Receive Date:	06/22/2005
Reporter Type:	Other
Reporter Name:	REDACTED
Reporter Title:	REDACTED
Reporter Org:	REDACTED
Reporter Address:	Not reported
Reporter City,St,Zip:	Not reported
Reporter County:	Not reported
Incident Status:	Terminated
Incident Category:	Other
Incident Source:	ALYN BRADEN BELL JR TRUST 11-1993
Incident Address:	C/O TOWER MGT
Incident Address 2:	680 KINDERKIMACK RD
Incident City,St,Zip:	River Edge Boro, NJ 07661
Incident County:	Bergen
DEP Requested:	No
Confidential:	Not reported
Notify Type:	Not reported
Road Closed:	No
Direction:	Not reported
Responsible Party:	Not reported
Responsible Party Name:	Not reported
Responsible Party Contact:	Not reported
Responsible Party Title:	Not reported
Responsible Party Phone:	Not reported
Responsible Party Street:	Not reported
Responsible Party County:	Not reported
Responsible Party City,St,Zip:	Not reported

Map ID
Direction
Distance
Elevation

MAP FINDINGS

Site

Database(s)

EDR ID Number
EPA ID Number

71 70TH STREET (Continued)

S107095367

Memo. Of Understanding: Not reported
Drill/trng Exercise: Not reported
Hazardous: Not reported

VCP:

Incident Number: 05-06-22-1420-01
MOA Execution Date: 09/21/2007
Type Of Vcp File: CURRENT
Pi Number: 257008
Case Type(Case Type): MOA
Case Contact: Department Not reported
Case Contact Name: DAVID DUBLIRER
Case Contact: Organization Tower Management Services
Case Contact: Address: Line1 680 KINDERKAMACK RD
Case Contact: Address: Line2 Not reported
Case Contact: Address: Line3 Not reported
Case Contact City,St,Zip: River Edge, NJ 07661

AA97 **71 70TH STREET**
SW **71 70TH ST**
1/4-1/2 **WEST NEW YORK, NJ 07093**
0.428 mi.
2261 ft. **Site 2 of 7 in cluster AA**

FINDS **1008966075**
NJ SHWS **N/A**
NJ HIST HWS
NJ NJEMS

Relative:
Higher

FINDS:

Registry ID: 110030577677

Actual:
194 ft.

Environmental Interest/Information System

NJ-NJEMS (New Jersey - New Jersey Environmental Management System).
The Department of Environmental Protection (NJDEP) manages large
databases of environmental information in this integrated system.

SHWS:

Site ID: 195754
Status: Closed
Home Owner: No
PI Number: 257008

Detail As Of April 2012:

X Coord Site: Not reported
X Coord PI: Not reported
Y Coord Site: Not reported
Y Coord PI: Not reported

HIST SHWS:

Case Status: **Active**
Status Date: 6/22/2005
Case ID: 257008
Contact: Bureau of Field Operations - Northern
Sub Section Label: A: Sites with On-Site Sources of Contamination
Site Municipality: 0903
Remedial Level Code: C1
Classification exception area dt: None
Classification exception area dt: Not reported
Deed Notice Status: None

Map ID
Direction
Distance
Elevation

MAP FINDINGS

Site

Database(s)

EDR ID Number
EPA ID Number

71 70TH STREET (Continued)

1008966075

Deed Notice Date: Not reported
Engineering Control Status: None
Engineering Control Date: Not reported
National Priorities List Status: Not reported
National Priorities List Date: Not reported
X Coordinate: Not reported
Y Coordinate: Not reported
Coordinate System: Not reported

NJEMS:

Site Id: 195754
Municipality: GUTTENBERG TOWN
Municipality Name From Spatial Overlay: GUTTENBERG TOWN
GNIS Civil Code For Municipality: 885235
Municipal Code (NJ-1040): 0903
X Coord: 629896
Y Coord: 713871
Coord System: NJ STATE PLANE (NAD83) - USFEET
Coord Type: Approx. Addr. Match
Coord Origin: DEP-GIS
State Standard Numeric Code From Spatial Overlay: 0903
Unique Feature Number For Municipality From Spatial Overlay: Not reported
Eleven Digit Hydrologic Unit Code From Spatial Overlay: 02030101170
Fourteen Digit Hydrologic Unit Code From Spatial Overlay: 02030101170010
Watershed Management Area Number From Spatial Overlay: 05
Watershed Management Area Name From Spatial Overlay: Hackensack, Hudson, and Pascack
Water Region Code From Spatial Overlay: 1
Water Region Name From Spatial Overlay: Northeast
Sub Watershed Name From Overlay: Hudson River
Watershed Name From Spatial Overlay: Hudson River

AB98 PRIMEX PLASTICS CORPORATION
NNE 65 RIVER DRIVE
1/4-1/2 GARFIELD CITY, NJ 07026
0.439 mi.
2320 ft. Site 1 of 3 in cluster AB

NJ Release S104721314
NJ ISRA N/A

Relative:
Lower

NJ Release:
Facility Type: Not reported
Facility Phone: Not reported
Incident Date: 03/29/1989
Incident Time: ONGO
TD Log #: 2834
Case Number: 89-03-29-0850
Date Received: 03/29/1989
Nature of Incident: Citizen
Operator: ROB
Incident Type: Not reported
Incident Location: Not reported
Location: Not reported
Other Location: Not reported
Contact Name: Not reported
Caller Name: REDACTED
Caller Title: Not reported
Caller Address: Not reported
Caller City,St,Zip: Not reported
Caller Telephone: Not reported

Actual:
15 ft.

Map ID
Direction
Distance
Elevation

MAP FINDINGS

Site

Database(s)

EDR ID Number
EPA ID Number

PRIMEX PLASTICS CORPORATION (Continued)

S104721314

Substance(s):	ODORS
Substance Type:	Gas
Substance Identity:	Unknown
CAS Number:	Not reported
A310 Letter:	No
TCPA Chemical:	No
Hazrds Material:	No
COMU:	0221
Ref. Code:	04
Amt Released:	UNK
Contained:	No
Release Type:	Not reported
Release VE:	Not reported
Injuries:	No
Public Exposure:	Not reported
Facility Evacuation:	No
Police at Scene:	Not reported
Firemen at Scene:	Not reported
Contamination of:	Not reported
Receiving Water:	N/A
Status at Spill:	Not reported
NJ Spill Date:	Not reported
NJ Spill Time:	Not reported
NJ Spill Name:	Not reported
NJ Spill Title:	Not reported
NJ Spill Phone:	Not reported
Other Date:	Not reported
Other Time:	Not reported
Other Name:	Not reported
Other Title:	Not reported
Other Telephone:	Not reported
Public Evacuation:	No
Assistance Requested:	Not reported
Wind Direction/Speed:	0
Local Municipality Notified:	Not reported
Local Municipality Name:	Not reported
Local Municipality Title:	Not reported
Local Municipality Telephone:	Not reported
Local Municipality Date:	Not reported
Local Municipality Time:	Not reported
Incident Description:	Odors
Incident Name:	MICHENFELDER
Incident Referred To:	DEQ
Incident Region:	Metro
Incident Telephone:	OFFICE
Incident Date:	03/29/1989
Incident time:	0857
Incident ITM:	T
Comments:	Not reported
Date A310 Letter Printed:	Not reported
Date Local Authority Was Notified:	Not reported
Date Updated:	Not reported
Date Report Faxed to Local Authority:	Not reported
Local Authority Notification Date:	Not reported
Rep Receive Date:	Not reported
Reporter Type:	Not reported
Reporter Name:	Not reported

Map ID
Direction
Distance
Elevation

MAP FINDINGS

Site

Database(s)

EDR ID Number
EPA ID Number

PRIMEX PLASTICS CORPORATION (Continued)

S104721314

Reporter Title:	Not reported
Reporter Org:	Not reported
Reporter Address:	Not reported
Reporter City,St,Zip:	Not reported
Reporter County:	Not reported
Incident Status:	Not reported
Incident Category:	Not reported
Incident Source:	Not reported
Incident Address:	Not reported
Incident Address 2:	Not reported
Incident City,St,Zip:	Not reported
Incident County:	Not reported
DEP Requested:	Not reported
Confidential:	Not reported
Notify Type:	Not reported
Road Closed:	Not reported
Direction:	Not reported
Responsible Party:	Not reported
Responsible Party Name:	PRIMEX CO
Responsible Party Contact:	Not reported
Responsible Party Title:	Not reported
Responsible Party Phone:	201-470-8000
Responsible Party Street:	65 RIVER RD
Responsible Party County:	BERGEN
Responsible Party City,St,Zip:	GARFIELD, NJ
Memo. Of Understanding:	Not reported
Drill/trng Exercise:	Not reported
Hazardous:	Not reported
Facility Type:	Industrial
Facility Phone:	201-470-8000
Incident Date:	02/13/1992
Incident Time:	1008
TD Log #:	2530
Case Number:	92-2-13-1252-14
Date Received:	02/13/1992
Nature of Incident:	Other
Operator:	ROGER
Incident Type:	Not reported
Incident Location:	Not reported
Location:	Facility
Other Location:	Not reported
Contact Name:	Not reported
Caller Name:	REDACTED
Caller Title:	Not reported
Caller Address:	Not reported
Caller City,St,Zip:	Not reported
Caller Telephone:	Not reported
Substance(s):	SOLID WASTE, CONSTRUCTION DEBRIS/TREE PARTS
Substance Type:	Solid
Substance Identity:	Known
CAS Number:	N/A
A310 Letter:	No
TCPA Chemical:	No
Hazrds Material:	No
COMU:	0221
Ref. Code:	018

Map ID
Direction
Distance
Elevation

MAP FINDINGS

Site

Database(s)

EDR ID Number
EPA ID Number

PRIMEX PLASTICS CORPORATION (Continued)

S104721314

Amt Released:	UNKNOWN
Contained:	No
Release Type:	Terminated
Release VE:	Not reported
Injuries:	No
Public Exposure:	No
Facility Evacuation:	No
Police at Scene:	Yes
Firemen at Scene:	No
Contamination of:	Water
Receiving Water:	PASSAIC RIVER
Status at Spill:	ABOVE MATERIALS ARE ENCROACHING WATERBODY. SUMMONS ISSUED.
NJ Spill Date:	Not reported
NJ Spill Time:	Not reported
NJ Spill Name:	Not reported
NJ Spill Title:	Not reported
NJ Spill Phone:	Not reported
Other Date:	Not reported
Other Time:	Not reported
Other Name:	Not reported
Other Title:	Not reported
Other Telephone:	Not reported
Public Evacuation:	No
Assistance Requested:	No
Wind Direction/Speed:	Not reported
Local Municipality Notified:	Not reported
Local Municipality Name:	Not reported
Local Municipality Title:	Not reported
Local Municipality Telephone:	Not reported
Local Municipality Date:	Not reported
Local Municipality Time:	Not reported
Incident Description:	Illegal Dumping
Incident Name:	Not reported
Incident Referred To:	DSWM
Incident Region:	HQ1
Incident Telephone:	Faxed,Mailed
Incident Date:	02/13/1992
Incident time:	Not reported
Incident ITM:	B
Incident Name:	Not reported
Incident Referred To:	DFG
Incident Region:	HQ1
Incident Telephone:	Faxed
Incident Date:	1992-02-13 00:00:00
Incident Time:	Not reported
Incident ITM:	T
Incident Name:	Not reported
Incident Referred To:	OEP
Incident Region:	Monitoring
Incident Telephone:	Faxed
Incident Date:	1992-02-13 00:00:00
Incident Time:	Not reported
Incident ITM:	T
Comments:	Not reported
Date A310 Letter Printed:	1992-02-13 00:00:00
Date Local Authority Was Notified:	Not reported
Date Updated:	Not reported

Map ID
Direction
Distance
Elevation

MAP FINDINGS

Site

Database(s)

EDR ID Number
EPA ID Number

PRIMEX PLASTICS CORPORATION (Continued)

S104721314

Date Report Faxed to Local Authority: 1992-02-13 00:00:00
Local Authority Notification Date: Not reported
Rep Receive Date: Not reported
Reporter Type: Not reported
Reporter Name: Not reported
Reporter Title: Not reported
Reporter Org: Not reported
Reporter Address: Not reported
Reporter City, St, Zip: Not reported
Reporter County: Not reported
Incident Status: Not reported
Incident Category: Not reported
Incident Source: Not reported
Incident Address: Not reported
Incident Address 2: Not reported
Incident City, St, Zip: Not reported
Incident County: Not reported
DEP Requested: Not reported
Confidential: Not reported
Notify Type: Not reported
Road Closed: Not reported
Direction: Not reported
Responsible Party: Known
Responsible Party Name: PRIMETEX PLACTICS
Responsible Party Contact: RON ODOWD
Responsible Party Title: PLT.ENG.
Responsible Party Phone: 201-470-8000
Responsible Party Street: 65 RIVER RD
Responsible Party County: BERGEN
Responsible Party City, St, Zip: GARFIELD, NJ
Memo. Of Understanding: Not reported
Drill/trng Exercise: Not reported
Hazardous: Not reported

NJ ISRA:

Pi Number: G000004053
Action Number: ISR840002
Title: E84307 Primex Plastics Corpora
Isra Trg: Finalized Date: Not reported
Start Date: 08/03/1989
Case Status: NFA (No Further Action) HISTORIC
Case No: E84307
Case Name: Primex Plastics Corporation
Trigger Type: Property Sale
Trigger Date: 03/01/1985

X99
WSW
1/4-1/2
0.443 mi.
2341 ft.
BROADWAY SERVICE
7115 BROADWAY
NORTH BERGEN TWP, NJ 07047
Site 4 of 4 in cluster X

Relative:
Higher

SHWS:
Site ID: 7134
Status: Active
Home Owner: No
PI Number: 003360

Actual:
184 ft.

NJ SHWS
NJ LUST
NJ HIST LUST
NJ UST
NJ Release
U000354886
N/A

Map ID
Direction
Distance
Elevation

MAP FINDINGS

Site

Database(s)

EDR ID Number
EPA ID Number

BROADWAY SERVICE (Continued)

U000354886

Detail As Of April 2012:

X Coord Site: Not reported
X Coord PI: Not reported
Y Coord Site: Not reported
Y Coord PI: Not reported

LUST:

Case ID: 3360
Bureau: LSR120001

LUST HIST:

Case ID: Not reported
Lead Program Assigned: Bureau of Field Operations - Initial Notice Section
Facility Status: Case Awaiting Assignment
UST ID: 0033608
TMS Number: N00-0556
Remedial Level: Not reported
Case Manager: Not reported
Facility Phone: Not reported
No Further Action: Not reported
RAW Approved: Not reported
CEA: Not reported
Date CEA Lifted: Not reported
Dead Notice: Not reported

UST:

Facility ID: 003360

Contact:

Owner Name: Not Identified Not Identified
Organization: Not Identified
Contact Type(UST Reg): Facility Operator
Contact Address (UST Reg): Not reported
Contact Address 2 (UST Reg): Not reported
Conact City,St,Zip (UST Reg): Not reported

Owner Name: GLENN ZOMACK
Organization: EMIL ALVAREZ
Contact Type(UST Reg): Tank Owner
Contact Address (UST Reg): 5901 HUDSON AVE
Contact Address 2 (UST Reg): Not reported
Conact City,St,Zip (UST Reg): West New York, NJ 07093

Tanks:

Tank Id: TANK-1
Tank Number: E1
Tank Status: Removed
Tank Status Date: 02/02/2006
Install Date: 01/01/1984
Tank Contents: Leaded Gasoline
Tank Size: 4000
Tank Compliance: No
Overfill: No

Map ID
Direction
Distance
Elevation

MAP FINDINGS

Site

Database(s)

EDR ID Number
EPA ID Number

BROADWAY SERVICE (Continued)

U000354886

Compliance Monitoring?: No
Overfill Protection: No
Spill Containment: No
Tank Wellhead Protection: Not reported
Tank/Pipe Construction Type: Pipe Other
Tank/Pipe Construction Type: Tank Bare steel
Tank/Pipe Monitor: Pipe None
Tank/Pipe Monitor: Tank None

Tank Id: TANK-2
Tank Number: E2
Tank Status: Removed
Tank Status Date: 02/02/2006
Install Date: 01/01/1984
Tank Contents: Unleaded Gasoline
Tank Size: 4000
Tank Compliance: No
Overfill: No
Compliance Monitoring?: No
Overfill Protection: No
Spill Containment: No
Tank Wellhead Protection: Not reported
Tank/Pipe Construction Type: Pipe Other
Tank/Pipe Construction Type: Tank Bare steel
Tank/Pipe Monitor: Pipe None
Tank/Pipe Monitor: Tank None

Tank Id: TANK-3
Tank Number: E3
Tank Status: Removed
Tank Status Date: 02/02/2006
Install Date: 01/01/1984
Tank Contents: Unleaded Gasoline
Tank Size: 4000
Tank Compliance: No
Overfill: No
Compliance Monitoring?: No
Overfill Protection: No
Spill Containment: No
Tank Wellhead Protection: Not reported
Tank/Pipe Construction Type: Tank Bare steel
Tank/Pipe Construction Type: Pipe Other
Tank/Pipe Monitor: Pipe None
Tank/Pipe Monitor: Tank None

Tank Id: TANK-4
Tank Number: E4
Tank Status: Removed
Tank Status Date: 02/01/2006
Install Date: 01/01/1944
Tank Contents: Waste Oil
Tank Size: 1000
Tank Compliance: No
Overfill: Not reported

Map ID
Direction
Distance
Elevation

MAP FINDINGS

Site

Database(s)

EDR ID Number
EPA ID Number

BROADWAY SERVICE (Continued)

U000354886

Compliance Monitoring?: No
Overfill Protection: Not reported
Spill Containment: Not reported
Tank Wellhead Protection: Not reported
Tank/Pipe Construction Type: Pipe Bare steel
Tank/Pipe Construction Type: Tank Bare steel
Tank/Pipe Monitor: Pipe None
Tank/Pipe Monitor: Tank None

NJ Release:

Facility Type: Commercial
Facility Phone: Not reported
Incident Date: 07/11/2005
Incident Time: Not reported
TD Log #: 149555
Case Number: 05-07-11-1140-15
Date Received: 07/11/2005
Nature of Incident: Not reported
Operator: Not reported
Incident Type: Underground Storage Tank
Incident Location: BROADWAY SERVICE
Location: Not reported
Other Location: Not reported
Contact Name: FELIX DOMINGUEZ
Caller Name: Not reported
Caller Title: Not reported
Caller Address: Not reported
Caller City,St,Zip: Not reported
Caller Telephone: Not reported
Substance(s): Not reported
Substance Type: Not reported
Substance Identity: Not reported
CAS Number: Not reported
A310 Letter: Not reported
TCPA Chemical: Not reported
Hazrds Material: Not reported
COMU: Not reported
Ref. Code: Not reported
Amt Released: Not reported
Contained: Not reported
Release Type: Not reported
Release VE: Not reported
Injuries: No
Public Exposure: No
Facility Evacuation: No
Police at Scene: No
Firemen at Scene: No
Contamination of: Not reported
Receiving Water: Not reported
Status at Spill: Not reported
NJ Spill Date: Not reported
NJ Spill Time: Not reported
NJ Spill Name: Not reported
NJ Spill Title: Not reported
NJ Spill Phone: Not reported
Other Date: Not reported
Other Time: Not reported

Map ID
Direction
Distance
Elevation

MAP FINDINGS

Site

Database(s)

EDR ID Number
EPA ID Number

BROADWAY SERVICE (Continued)

U000354886

Other Name:	Not reported
Other Title:	Not reported
Other Telephone:	Not reported
Public Evacuation:	No
Assistance Requested:	Not reported
Wind Direction/Speed:	Not reported
Local Municipality Notified:	Not reported
Local Municipality Name:	Not reported
Local Municipality Title:	Not reported
Local Municipality Telephone:	Not reported
Local Municipality Date:	Not reported
Local Municipality Time:	Not reported
Incident Description:	Not reported
Incident Name:	Not reported
Incident Referred To:	Not reported
Incident Region:	Not reported
Incident Telephone:	Not reported
Incident Date:	Not reported
Incident time:	Not reported
Incident ITM:	Not reported
Comments:	Not reported
Date A310 Letter Printed:	Not reported
Date Local Authority Was Notified:	Not reported
Date Updated:	Not reported
Date Report Faxed to Local Authority	Not reported
Local Authority Notification Date:	Not reported
Rep Receive Date:	07/11/2005
Reporter Type:	Other
Reporter Name:	REDACTED
Reporter Title:	REDACTED
Reporter Org:	REDACTED
Reporter Address:	Not reported
Reporter City,St,Zip:	Not reported
Reporter County:	Not reported
Incident Status:	Continuous
Incident Category:	Other
Incident Source:	FELIX DOMINGUEZ
Incident Address:	7115 BROADWAY
Incident Address 2:	Not reported
Incident City,St,Zip:	North Bergen Twp, NJ 07047
Incident County:	Hudson
DEP Requested:	No
Confidential:	Not reported
Notify Type:	Not reported
Road Closed:	No
Direction:	Not reported
Responsible Party:	Not reported
Responsible Party Name:	Not reported
Responsible Party Contact:	Not reported
Responsible Party Title:	Not reported
Responsible Party Phone:	Not reported
Responsible Party Street:	Not reported
Responsible Party County:	Not reported
Responsible Party City,St,Zip:	Not reported
Memo. Of Understanding:	Not reported
Drill/trng Exercise:	Not reported
Hazardous:	Not reported

Map ID
Direction
Distance
Elevation

MAP FINDINGS

EDR ID Number
EPA ID Number

Z100
West
1/4-1/2
0.444 mi.
2342 ft.
318 7TH STREET
318 75TH ST
NORTH BERGEN TWP, NJ 07047
Site 2 of 3 in cluster Z

NJ SHWS
NJ HIST HWS
S107915794
N/A

Relative:
Higher

SHWS:
Site ID: 190538
Status: Closed
Home Owner: Yes
PI Number: 250349

Actual:
191 ft.

Detail As Of April 2012:
X Coord Site: Not reported
X Coord PI: Not reported
Y Coord Site: Not reported
Y Coord PI: Not reported

HIST SHWS:

Case Status: **NFA-A (Restricted Use)**
Status Date: 8/2/2005
Case ID: 250349
Contact: Bureau of Field Operations - Northern
Sub Section Label: C: Closed Sites with Restrictions
Site Municipality: 0908
Remedial Level Code: C1
Classification exception area dt: None
Classification exception area dt: Not reported
Deed Notice Status: None
Deed Notice Date: Not reported
Engineering Control Status: None
Engineering Control Date: Not reported
National Priorities List Status: Not reported
National Priorities List Date: Not reported
X Coordinate: 629083
Y Coordinate: 715827
Coordinate System: NJ State Plane (NAD83) - USFEET

Z101
West
1/4-1/2
0.444 mi.
2342 ft.
318 75TH STREET
318 75TH ST
NORTH BERGEN, NJ 07047
Site 3 of 3 in cluster Z

NJ VCP
S108063222
N/A

Relative:
Higher

VCP:
Incident Number: 05-01-04-1351-53
MOA Execution Date: 04/04/2005
Type Of Vcp File: HISTORICAL
Pi Number: Not reported
Case Type(Case Type): Not reported
Case Contact: Department Not reported
Case Contact Name: Not reported
Case Contact: Organization Not reported
Case Contact: Address: Line1 Not reported
Case Contact: Address: Line2 Not reported
Case Contact: Address: Line3 Not reported
Case Contact City,St,Zip: Not reported

Actual:
191 ft.

Map ID
Direction
Distance
Elevation

MAP FINDINGS

EDR ID Number
EPA ID Number

AC102
WSW
1/4-1/2
0.463 mi.
2442 ft.
BROADWAY CAR WASH
7101 BROADWAY
GUTTENBERG TOWN, NJ 07093
Site 1 of 2 in cluster AC

NJ SHWS
NJ NJEMS
S113637391
N/A

Relative:
Higher

SHWS:
Site ID: 60699
Status: Active
Home Owner: No
PI Number: 575936

Actual:
185 ft.

Detail As Of April 2012:
X Coord Site: Not reported
X Coord PI: Not reported
Y Coord Site: Not reported
Y Coord PI: Not reported

NJEMS:

Site Id: 60699
Municipality: GUTTENBERG TOWN
Municipality Name From Spatial Overlay: GUTTENBERG TOWN
GNIS Civil Code For Municipality: 885235
Municipal Code (NJ-1040): 0903
X Coord: 629161
Y Coord: 714612
Coord System: NJ STATE PLANE (NAD83) - USFEET
Coord Type: Exact Address Match
Coord Orign: DEP-GIS
State Standard Numeric Code From Spatial Overlay: 0903
Unique Feature Number For Municipality From Spatial Overlay: Not reported
Eleven Digit Hydrologic Unit Code From Spatial Overlay: 02030101170
Fourteen Digit Hydrologic Unit Code From Spatial Overlay: 02030101170010
Watershed Management Area Number From Spatial Overlay: 05
Watershed Management Area Name From Spatial Overlay: Hackensack, Hudson, and Pascack
Water Region Code From Spatial Overlay: 1
Water Region Name From Spatial Overlay: Northeast
Sub Watershed Name From Overlay: Hudson River
Watershed Name From Spatial Overlay: Hudson River

AB103
NNE
1/4-1/2
0.464 mi.
2452 ft.
SPENCER KELLOGG
143 RIVER RD
EDGEWATER, NJ 07020
Site 2 of 3 in cluster AB

CERC-NFRAP
RCRA NonGen / NLR
NY MANIFEST
NJ Release
NJ SPILLS
US AIRS
1000308128
NJD054064084

Relative:
Lower

CERC-NFRAP:
Site ID: 0200368
Federal Facility: Not a Federal Facility
NPL Status: Not on the NPL
Non NPL Status: NFRAP-Site does not qualify for the NPL based on existing information

Actual:
14 ft.

CERCLIS-NFRAP Assessment History:
Action: PRELIMINARY ASSESSMENT
Date Started: 09/01/84
Date Completed: 09/01/84
Priority Level: Low priority for further assessment

Map ID
Direction
Distance
Elevation

MAP FINDINGS

Site

Database(s)

EDR ID Number
EPA ID Number

SPENCER KELLOGG (Continued)

1000308128

Action: DISCOVERY
Date Started: / /
Date Completed: 04/10/84
Priority Level: Not reported

Action: ARCHIVE SITE
Date Started: / /
Date Completed: 06/26/91
Priority Level: Not reported

Action: SITE INSPECTION
Date Started: 04/01/91
Date Completed: 06/26/91
Priority Level: NFRAP-Site does not qualify for the NPL based on existing information

RCRA NonGen / NLR:

Date form received by agency: 01/01/2007
Facility name: TEXTRON INC - SPENCER KELLOGG
Facility address: 143 RIVER RD
EDGEWATER, NJ 07020
EPA ID: NJD054064084
Mailing address: RIVER RD
EDGEWATER, NJ 07020
Contact: Not reported
Contact address: RIVER RD
EDGEWATER, NJ 07020
Contact country: US
Contact telephone: Not reported
Contact email: Not reported
EPA Region: 02
Land type: Facility is not located on Indian land. Additional information is not known.
Classification: Non-Generator
Description: Handler: Non-Generators do not presently generate hazardous waste

Owner/Operator Summary:

Owner/operator name: TEXTRON INC
Owner/operator address: NOT REQUIRED
NOT REQUIRED, WY 99999
Owner/operator country: US
Owner/operator telephone: (212) 555-1212
Legal status: Private
Owner/Operator Type: Operator
Owner/Op start date: Not reported
Owner/Op end date: Not reported

Owner/operator name: TEXTRON INC
Owner/operator address: NOT REQUIRED
NOT REQUIRED, WY 99999
Owner/operator country: US
Owner/operator telephone: (212) 555-1212
Legal status: Private
Owner/Operator Type: Owner
Owner/Op start date: Not reported
Owner/Op end date: Not reported

Map ID
Direction
Distance
Elevation

MAP FINDINGS

Site

Database(s)

EDR ID Number
EPA ID Number

SPENCER KELLOGG (Continued)

1000308128

Handler Activities Summary:

U.S. importer of hazardous waste: No
Mixed waste (haz. and radioactive): No
Recycler of hazardous waste: No
Transporter of hazardous waste: No
Treater, storer or disposer of HW: No
Underground injection activity: No
On-site burner exemption: No
Furnace exemption: No
Used oil fuel burner: No
Used oil processor: No
User oil refiner: No
Used oil fuel marketer to burner: No
Used oil Specification marketer: No
Used oil transfer facility: No
Used oil transporter: No

Historical Generators:

Date form received by agency: 01/01/2006
Site name: TEXTRON INC - SPENCER KELLOG
Classification: Not a generator, verified

Date form received by agency: 07/30/1980
Site name: TEXTRON INC - SPENCER KELLOG
Classification: Not a generator, verified

Hazardous Waste Summary:

Waste code: NONE
Waste name: None

Waste code: D002
Waste name: A WASTE WHICH HAS A PH OF LESS THAN 2 OR GREATER THAN 12.5 IS CONSIDERED TO BE A CORROSIVE HAZARDOUS WASTE. SODIUM HYDROXIDE, A CAUSTIC SOLUTION WITH A HIGH PH, IS OFTEN USED BY INDUSTRIES TO CLEAN OR DEGREASE PARTS. HYDROCHLORIC ACID, A SOLUTION WITH A LOW PH, IS USED BY MANY INDUSTRIES TO CLEAN METAL PARTS PRIOR TO PAINTING. WHEN THESE CAUSTIC OR ACID SOLUTIONS BECOME CONTAMINATED AND MUST BE DISPOSED, THE WASTE WOULD BE A CORROSIVE HAZARDOUS WASTE.

Violation Status: No violations found

Evaluation Action Summary:

Evaluation date: 01/23/1984
Evaluation: NON-FINANCIAL RECORD REVIEW
Area of violation: Not reported
Date achieved compliance: Not reported
Evaluation lead agency: State

NY MANIFEST:

EPA ID: NJD054064084
Country: USA

Mailing Info:

Name: SPENCER KELLOGG DIV OF TEXTRON INC.
Contact: SPENCER KELLOGG DIV OF TEXTRON INC.
Address: 409 DOREMUS AVE

Map ID
Direction
Distance
Elevation

MAP FINDINGS

Site

Database(s)

EDR ID Number
EPA ID Number

SPENCER KELLOGG (Continued)

1000308128

City/State/Zip: NEWARK, NJ 07105
Country: USA
Phone: 000-000-0000

Manifest:

Document ID: NJO0080110
Manifest Status: TSDF copy
Trans1 State ID: Not reported
Trans2 State ID: NJSWAS3
Generator Ship Date: 11/09/1981
Trans1 Recv Date: / /
Trans2 Recv Date: 10/29/1981
TSD Site Recv Date: 10/30/1981
Part A Recv Date: / /
Part B Recv Date: / /
Generator EPA ID: NJD054064084
Trans1 EPA ID: Not reported
Trans2 EPA ID: Not reported
TSDF ID: Not reported
Waste Code: Not reported
Quantity: Not reported
Units: Not reported
Number of Containers: Not reported
Container Type: Not reported
Handling Method: Not reported
Specific Gravity: Not reported
Year: 1980-1981

Document ID: NJO0080108
Manifest Status: TSDF copy
Trans1 State ID: Not reported
Trans2 State ID: NJSWAS3
Generator Ship Date: 10/30/1981
Trans1 Recv Date: / /
Trans2 Recv Date: 10/26/1981
TSD Site Recv Date: 10/27/1981
Part A Recv Date: / /
Part B Recv Date: / /
Generator EPA ID: NJD054064084
Trans1 EPA ID: Not reported
Trans2 EPA ID: Not reported
TSDF ID: Not reported
Waste Code: Not reported
Quantity: Not reported
Units: Not reported
Number of Containers: Not reported
Container Type: Not reported
Handling Method: Not reported
Specific Gravity: Not reported
Year: 1980-1981

NJ Release:

Facility Type: Industrial
Facility Phone: Not reported

Map ID
Direction
Distance
Elevation

MAP FINDINGS

Site

Database(s)

EDR ID Number
EPA ID Number

SPENCER KELLOGG (Continued)

1000308128

Incident Date:	Not reported
Incident Time:	Not reported
TD Log #:	8891
Case Number:	95-6-12-1121-44
Date Received:	06/12/1995
Nature of Incident:	Other
Operator:	PAT
Incident Type:	Not reported
Incident Location:	Not reported
Location:	Facility
Other Location:	Not reported
Contact Name:	Not reported
Caller Name:	REDACTED
Caller Title:	Not reported
Caller Address:	Not reported
Caller City,St,Zip:	Not reported
Caller Telephone:	Not reported
Substance(s):	Not reported
Substance Type:	Not reported
Substance Identity:	Not reported
CAS Number:	Not reported
A310 Letter:	No
TCPA Chemical:	Not reported
Hazrds Material:	Not reported
COMU:	0213
Ref. Code:	101
Amt Released:	Not reported
Contained:	Not reported
Release Type:	Not reported
Release VE:	Not reported
Injuries:	Not reported
Public Exposure:	Not reported
Facility Evacuation:	Not reported
Police at Scene:	Not reported
Firemen at Scene:	Not reported
Contamination of:	Not reported
Receiving Water:	Not reported
Status at Spill:	MOA
NJ Spill Date:	Not reported
NJ Spill Time:	Not reported
NJ Spill Name:	Not reported
NJ Spill Title:	Not reported
NJ Spill Phone:	Not reported
Other Date:	Not reported
Other Time:	Not reported
Other Name:	Not reported
Other Title:	Not reported
Other Telephone:	Not reported
Public Evacuation:	Not reported
Assistance Requested:	Not reported
Wind Direction/Speed:	Not reported
Local Municipality Notified:	Not reported
Local Municipality Name:	Not reported
Local Municipality Title:	Not reported
Local Municipality Telephone:	Not reported
Local Municipality Date:	Not reported
Local Municipality Time:	Not reported

Map ID
Direction
Distance
Elevation

MAP FINDINGS

Site

Database(s)

EDR ID Number
EPA ID Number

SPENCER KELLOGG (Continued)

1000308128

Incident Description: MOA
Incident Name: Not reported
Incident Referred To: DRPSR
Incident Region: BFO-CAS
Incident Telephone: Faxed,Mailed
Incident Date: 06/12/1995
Incident time: Not reported
Incident ITM: B
Comments: Not reported
Date A310 Letter Printed: Not reported
Date Local Authority Was Notified: Not reported
Date Updated: Not reported
Date Report Faxed to Local Authority: Not reported
Local Authority Notification Date: Not reported
Rep Receive Date: Not reported
Reporter Type: Not reported
Reporter Name: Not reported
Reporter Title: Not reported
Reporter Org: Not reported
Reporter Address: Not reported
Reporter City,St,Zip: Not reported
Reporter County: Not reported
Incident Status: Not reported
Incident Category: Not reported
Incident Source: Not reported
Incident Address: Not reported
Incident Address 2: Not reported
Incident City,St,Zip: Not reported
Incident County: Not reported
DEP Requested: Not reported
Confidential: Not reported
Notify Type: Not reported
Road Closed: Not reported
Direction: Not reported
Responsible Party: Not reported
Responsible Party Name: Not reported
Responsible Party Contact: Not reported
Responsible Party Title: Not reported
Responsible Party Phone: Not reported
Responsible Party Street: Not reported
Responsible Party County: Not reported
Responsible Party City,St,Zip: Not reported
Memo. Of Understanding: Not reported
Drill/trng Exercise: Not reported
Hazardous: Not reported

NJ SPILL:

Facility ID: 7147
Case Number: 95-5-15-0945-56
Notify Type: Not reported
Date Received: 05/15/1995
Location: Facility
Other Location: Not reported
Incident Date: 05/15/1995
Incident Time: 0930
A310 Letter: No
Ref. Code: 101

Map ID
Direction
Distance
Elevation

MAP FINDINGS

Site

Database(s)

EDR ID Number
EPA ID Number

SPENCER KELLOGG (Continued)

1000308128

COMU: 0213
CAS Number: 516030
Hazardous: Not reported
Incident Location: Not reported
Facility Type: Industrial
Facility Phone: 201-945-6200
Substance(s): FERROUS OXALATE
Substance Type: Liquid
Substance Identity: Known
TCPA Chemical: No
Hazrds Material: No
Amnt Released: 4000 GALS.
Release VE: Estimate
Contained: Yes
Release Type: Terminated
Incident Desc: Spill
Status at Spill: MATERIAL LEAKED INTO THE GROUND FROM AN ABOVE GROUND STORAGE TANK.
FACILITY IS HANDLING CLEANUP.
NJ Spill Date: Not reported
NJ Spill Time: Not reported
NJ Spill Name: Not reported
NJ Spill Title: Not reported
NJ Spill Phone: Not reported
Other Date: Not reported
Other Time: Not reported
Other Name: Not reported
Other Title: Not reported
Other Phone: Not reported
Injuries: No
Public Exposure: No
Road Closed: Not reported
Facility Evacuation: No
Receiving Water: Not reported
Public Evacuation: No
Police at Scene: No
Firemen at Scene: No
Contamination of: Land
Nature of Incident: Facility
Wind Direction/Speed: Not reported
Assistance Requested: No
Memo. Of Understanding: Not reported
Drill/trng Exercise: Not reported
Operator: JOEG
Contact Name: Not reported
Caller Name: REDACTED
Caller Title: Not reported
Caller Address: Not reported
Caller City,St,Zip: Not reported
Caller Phone: Not reported
Responsible Party: Known
Responsible Party Name: FAESY & BESTHOFF
Responsible Party Contact: BESTHOFF, ANTHONY
Responsible Party Title: PRESIDENT
Responsible Party Telephone: 201-945-6200
Responsible Party Street: 143 RIVER RD
Responsible Party Municipality: EDGEWATER
Responsible Party State: NJ

Map ID
Direction
Distance
Elevation

MAP FINDINGS

Site

Database(s)

EDR ID Number
EPA ID Number

SPENCER KELLOGG (Continued)

1000308128

Responsible Party Zip:	Not reported
Responsible City,St,Zip:	EDGEWATER, NJ
Responsible Party County:	BERGEN
Local Municipality:	Not reported
Local Municipality Name:	Not reported
Local Municipality Title:	Not reported
Local Municipality Phone:	Not reported
Local Municipality Date:	Not reported
Local Municipality Time:	Not reported
Incident Name:	Not reported
Incident Referred To:	DRPSR
Incident Region:	BFO-CAS
Incident Phone:	Faxed
Incident Date:	05/15/1995
Comments:	Not reported
Date A310 Letter Printed:	Not reported
Date Local Authority Was Notified:	Not reported
Date Update:	Not reported
Date Report Faxed to Local Authority:	Not reported
Local Authority Notification Date:	Not reported
Reporter Name:	Not reported
Reporter Type:	Not reported
Rep Received Date:	Not reported
Reporter Title:	Not reported
Reporter Orgzn:	Not reported
Reporter Address:	Not reported
Reporter City,St,Zip:	Not reported
Reporter County:	Not reported
Incident Type:	Not reported
Incident Status:	Not reported
Incident Category:	Not reported
Incident Source:	Not reported
Incident Address:	Not reported
Incident Address 2:	Not reported
Incident City,St,Zip:	Not reported
Incident County:	Not reported
DEP Requested:	Not reported
Confidential:	Not reported

AIRS (AFS):

Airs Minor Details:

EPA plant ID:	110001530567
Plant name:	FAESY & BESTHOFF INC
Plant address:	143 RIVER RD EDGEWATER, NJ 07020
County:	BERGEN
Region code:	02
Dunn & Bradst #:	001318955
Air quality cntrl region:	043
Sic code:	2875
Sic code desc:	FERTILIZERS, MIXING ONLY
North Am. industrial classf:	325314
NAIC code description:	Fertilizer (Mixing Only) Manufacturing
Default compliance status:	IN COMPLIANCE - SHUT DOWN
Default classification:	POTENTIAL UNCONTROLLED EMISSIONS < 100 TONS/YEAR

Map ID
Direction
Distance
Elevation

MAP FINDINGS

Site

Database(s)

EDR ID Number
EPA ID Number

SPENCER KELLOGG (Continued)

1000308128

Govt facility: ALL OTHER FACILITIES NOT OWNED OR OPERATED BY A FEDERAL, STATE, OR
LOCAL GOVERNMENT
Current HPV: Not reported

Historical Compliance Minor Sources:

State compliance status: IN COMPLIANCE - SHUT DOWN
Hist compliance date: 1403
Air prog code hist file: SIP SOURCE

State compliance status: IN COMPLIANCE - SHUT DOWN
Hist compliance date: 1402
Air prog code hist file: SIP SOURCE

State compliance status: IN COMPLIANCE - SHUT DOWN
Hist compliance date: 1304
Air prog code hist file: SIP SOURCE

State compliance status: IN COMPLIANCE - SHUT DOWN
Hist compliance date: 1302
Air prog code hist file: SIP SOURCE

State compliance status: IN COMPLIANCE - SHUT DOWN
Hist compliance date: 1301
Air prog code hist file: SIP SOURCE

State compliance status: IN COMPLIANCE - SHUT DOWN
Hist compliance date: 1203
Air prog code hist file: SIP SOURCE

State compliance status: IN COMPLIANCE - SHUT DOWN
Hist compliance date: 1201
Air prog code hist file: SIP SOURCE

State compliance status: IN COMPLIANCE - SHUT DOWN
Hist compliance date: 1104
Air prog code hist file: SIP SOURCE

State compliance status: IN COMPLIANCE - SHUT DOWN
Hist compliance date: 1401
Air prog code hist file: SIP SOURCE

State compliance status: IN COMPLIANCE - SHUT DOWN
Hist compliance date: 1303
Air prog code hist file: SIP SOURCE

State compliance status: IN COMPLIANCE - SHUT DOWN
Hist compliance date: 1204
Air prog code hist file: SIP SOURCE

State compliance status: IN COMPLIANCE - SHUT DOWN
Hist compliance date: 1202
Air prog code hist file: SIP SOURCE

Compliance & Violation Data by Minor Sources:

Air program code: SIP SOURCE

Map ID
Direction
Distance
Elevation

MAP FINDINGS

Site

Database(s)

EDR ID Number
EPA ID Number

SPENCER KELLOGG (Continued)

1000308128

Plant air program pollutant: CARBON MONOXIDE
Default pollutant classification: POTENTIAL UNCONTROLLED EMISSIONS < 100 TONS/YEAR
Def. poll. compliance status: IN COMPLIANCE - SHUT DOWN
Def. attainment/non attainment: ATTAINMENT AREA FOR GIVEN POLLUTANT
Repeat violator date: Not reported
Turnover compliance: Not reported

Air program code: SIP SOURCE
Plant air program pollutant: SULFUR DIOXIDE
Default pollutant classification: POTENTIAL UNCONTROLLED EMISSIONS < 100 TONS/YEAR
Def. poll. compliance status: IN COMPLIANCE - SHUT DOWN
Def. attainment/non attainment: ATTAINMENT AREA FOR GIVEN POLLUTANT
Repeat violator date: Not reported
Turnover compliance: Not reported

Air program code: SIP SOURCE
Plant air program pollutant: Not reported
Default pollutant classification: POTENTIAL UNCONTROLLED EMISSIONS < 100 TONS/YEAR
Def. poll. compliance status: IN COMPLIANCE - SHUT DOWN
Def. attainment/non attainment: ATTAINMENT AREA FOR GIVEN POLLUTANT
Repeat violator date: Not reported
Turnover compliance: Not reported

Air program code: SIP SOURCE
Plant air program pollutant: TOTAL PARTICULATE MATTER
Default pollutant classification: POTENTIAL UNCONTROLLED EMISSIONS < 100 TONS/YEAR
Def. poll. compliance status: IN COMPLIANCE - SHUT DOWN
Def. attainment/non attainment: ATTAINMENT AREA FOR GIVEN POLLUTANT
Repeat violator date: Not reported
Turnover compliance: Not reported

AA104
SW
1/4-1/2
0.467 mi.
2468 ft.
OXFORD LABORATORIES INC
68 69TH STREET
GUTTENBERG TOWN, NJ 07093

NJ ISRA S109309505
N/A

Site 3 of 7 in cluster AA

Relative:
Higher

NJ ISRA:
Pi Number: 033091
Action Number: ISR000003
Title: E99589 Healthguard Labs Incorp
Isra Trg: Finalized Date: Not reported
Start Date: 06/08/2001
Case Status: NFA-E (Unrestricted Use)
Case No: E99589
Case Name: Healthguard Labs Incorporated
Trigger Type: Cessation
Trigger Date: 10/22/1999

Actual:
200 ft.

Map ID
Direction
Distance
Elevation

MAP FINDINGS

Site

Database(s)

EDR ID Number
EPA ID Number

AA105 **OXFORD LABORATORIES INC**
SW **68 69TH ST**
1/4-1/2 **GUTTENBERG TOWN, NJ**
0.467 mi.
2468 ft. **Site 4 of 7 in cluster AA**

NJ SHWS **S104345068**
NJ SPILLS **N/A**

Relative:
Higher

SHWS:
Site ID: 7663
Status: Closed
Home Owner: No
PI Number: 033091

Actual:
200 ft.

Detail As Of April 2012:
X Coord Site: Not reported
X Coord PI: Not reported
Y Coord Site: Not reported
Y Coord PI: Not reported

NJ SPILL:

Facility ID: 53626
Case Number: 99-11-16-1424-12
Notify Type: Other
Date Received: 11/16/1999
Location: Other
Other Location: Not reported
Incident Date: 11/16/1999
Incident Time: 1416
A310 Letter: True
Ref. Code: 101
COMU: 0903
CAS Number: Not reported
Hazardous: No
Incident Location: Not reported
Facility Type: Commercial
Facility Phone: Not reported
Substance(s): Not reported
Substance Type: Not reported
Substance Identity: Not reported
TCPA Chemical: Not reported
Hazrds Material: Not reported
Amnt Released: Not reported
Release VE: Not reported
Contained: Not reported
Release Type: Not reported
Incident Desc: Not reported
Status at Spill: DISCOVERED SOIL CONTAMINATION DURING REMOVAL OF 1/1500 GAL UST. UST
 #0330914. CLOSURE #N99-0922. CLEANUP IS IN PROGRESS.

NJ Spill Date: Not reported
NJ Spill Time: Not reported
NJ Spill Name: Not reported
NJ Spill Title: Not reported
NJ Spill Phone: Not reported
Other Date: Not reported
Other Time: Not reported
Other Name: Not reported
Other Title: Not reported
Other Phone: Not reported
Injuries: No
Public Exposure: No

Map ID
Direction
Distance
Elevation

MAP FINDINGS

Site

Database(s)

EDR ID Number
EPA ID Number

OXFORD LABORATORIES INC (Continued)

S104345068

Road Closed: No
Facility Evacuation: No
Receiving Water: Not reported
Public Evacuation: No
Police at Scene: Yes
Firemen at Scene: No
Contamination of: Land
Nature of Incident: Not reported
Wind Direction/Speed: 0
Assistance Requested: No
Memo. Of Understanding: No
Drill/trng Exercise: No
Operator: STIVES
Contact Name: Not reported
Caller Name: REDACTED
Caller Title: Not reported
Caller Address: Not reported
Caller City,St,Zip: Not reported
Caller Phone: Not reported
Responsible Party: Known
Responsible Party Name: CSS ASSOC
Responsible Party Contact: RICHARD EISENBERG
Responsible Party Title: Not reported
Responsible Party Telephone: 516-599-2442
Responsible Party Street: 410 OCEAN AVE
Responsible Party Municipality: LYNBROOK
Responsible Party State: NY
Responsible Party Zip: 11563
Responsible City,St,Zip: LYNBROOK, NY
Responsible Party County: Not reported
Local Municipality: No
Local Municipality Name: Not reported
Local Municipality Title: Not reported
Local Municipality Phone: Not reported
Local Municipality Date: Not reported
Local Municipality Time: Not reported
Incident Name: Not reported
Incident Referred To: Not reported
Incident Region: Not reported
Incident Phone: Not reported
Incident Date: Not reported
Comments: Not reported
Date A310 Letter Printed: Not reported
Date Local Authority Was Notified: Not reported
Date Update: Not reported
Date Report Faxed to Local Authority: Not reported
Local Authority Notification Date: Not reported
Reporter Name: Not reported
Reporter Type: Not reported
Rep Received Date: Not reported
Reporter Title: Not reported
Reporter Orgzn: Not reported
Reporter Address: Not reported
Reporter City,St,Zip: Not reported
Reporter County: Not reported
Incident Type: Not reported
Incident Status: Not reported

Map ID
Direction
Distance
Elevation

MAP FINDINGS

Site

Database(s)

EDR ID Number
EPA ID Number

OXFORD LABORATORIES INC (Continued)

S104345068

Incident Category: Not reported
Incident Source: Not reported
Incident Address: Not reported
Incident Address 2: Not reported
Incident City,St,Zip: Not reported
Incident County: Not reported
DEP Requested: Not reported
Confidential: Not reported

106
North
1/4-1/2
0.469 mi.
2475 ft.

127 HILLCREST PLACE
127 HILLCREST PL
NORTH BERGEN TWP, NJ

NJ SHWS S110681140
NJ Release N/A

Relative:
Higher

SHWS:
Site ID: 480201
Status: Closed
Home Owner: Yes
PI Number: 605705

Actual:
230 ft.

Detail As Of April 2012:

X Coord Site: Not reported
X Coord PI: Not reported
Y Coord Site: Not reported
Y Coord PI: Not reported

NJ Release:

Facility Type: Residential
Facility Phone: Not reported
Incident Date: 11/17/2010
Incident Time: Not reported
TD Log #: 371967
Case Number: 10-11-17-1109-50
Date Received: 11/17/2010
Nature of Incident: Not reported
Operator: Not reported
Incident Type: Underground Storage Tank
Incident Location: RESIDENCE
Location: Not reported
Other Location: Not reported
Contact Name: VONNA FORSONI
Caller Name: Not reported
Caller Title: Not reported
Caller Address: Not reported
Caller City,St,Zip: Not reported
Caller Telephone: Not reported
Substance(s): Not reported
Substance Type: Not reported
Substance Identity: Not reported
CAS Number: Not reported
A310 Letter: Not reported
TCPA Chemical: Not reported
Hazrds Material: Not reported
COMU: Not reported
Ref. Code: Not reported
Amt Released: Not reported
Contained: Not reported

Map ID
Direction
Distance
Elevation

MAP FINDINGS

Site

Database(s)

EDR ID Number
EPA ID Number

127 HILLCREST PLACE (Continued)

S110681140

Release Type:	Not reported
Release VE:	Not reported
Injuries:	No
Public Exposure:	No
Facility Evacuation:	No
Police at Scene:	No
Firemen at Scene:	No
Contamination of:	Not reported
Receiving Water:	Not reported
Status at Spill:	Not reported
NJ Spill Date:	Not reported
NJ Spill Time:	Not reported
NJ Spill Name:	Not reported
NJ Spill Title:	Not reported
NJ Spill Phone:	Not reported
Other Date:	Not reported
Other Time:	Not reported
Other Name:	Not reported
Other Title:	Not reported
Other Telephone:	Not reported
Public Evacuation:	No
Assistance Requested:	Not reported
Wind Direction/Speed:	Not reported
Local Municipality Notified:	Not reported
Local Municipality Name:	Not reported
Local Municipality Title:	Not reported
Local Municipality Telephone:	Not reported
Local Municipality Date:	Not reported
Local Municipality Time:	Not reported
Incident Description:	Not reported
Incident Name:	Not reported
Incident Referred To:	Not reported
Incident Region:	Not reported
Incident Telephone:	Not reported
Incident Date:	Not reported
Incident time:	Not reported
Incident ITM:	Not reported
Comments:	Not reported
Date A310 Letter Printed:	Not reported
Date Local Authority Was Notified:	Not reported
Date Updated:	Not reported
Date Report Faxed to Local Authority:	Not reported
Local Authority Notification Date:	Not reported
Rep Receive Date:	11/17/2010
Reporter Type:	Other
Reporter Name:	REDACTED
Reporter Title:	REDACTED
Reporter Org:	REDACTED
Reporter Address:	Not reported
Reporter City,St,Zip:	Not reported
Reporter County:	Not reported
Incident Status:	Terminated
Incident Category:	Other
Incident Source:	DEL FORNO REALTY CO
Incident Address:	4126 RTE 9 SOUTH
Incident Address 2:	Not reported
Incident City,St,Zip:	Howell Twp, NJ 07041

Map ID
Direction
Distance
Elevation

MAP FINDINGS

Site

Database(s)

EDR ID Number
EPA ID Number

127 HILLCREST PLACE (Continued)

S110681140

Incident County: Monmouth
DEP Requested: No
Confidential: Not reported
Notify Type: Not reported
Road Closed: No
Direction: Not reported
Responsible Party: Not reported
Responsible Party Name: Not reported
Responsible Party Contact: Not reported
Responsible Party Title: Not reported
Responsible Party Phone: Not reported
Responsible Party Street: Not reported
Responsible Party County: Not reported
Responsible Party City,St,Zip: Not reported
Memo. Of Understanding: Not reported
Drill/trng Exercise: Not reported
Hazardous: Not reported

**AA107
SW
1/4-1/2
0.469 mi.
2477 ft.**

**57 69 HARRISON STREET 51 59 PATERSON AVENUE 58 64 JACKSON ST
57 69 HARRISON ST
HOBOKEN CITY, NJ 07030**

**NJ SHWS
NJ NJEMS**

**S113624912
N/A**

Site 5 of 7 in cluster AA

**Relative:
Higher**

SHWS:
Site ID: 463682
Status: Active
Home Owner: No
PI Number: 585028

**Actual:
196 ft.**

Detail As Of April 2012:

X Coord Site: Not reported
X Coord PI: Not reported
Y Coord Site: Not reported
Y Coord PI: Not reported

NJEMS:

Site Id: 463682
Municipality: HOBOKEN CITY
Municipality Name From Spatial Overlay: HOBOKEN CITY
GNIS Civil Code For Municipality: 885257
Municipal Code (NJ-1040): 0905
X Coord: 619035
Y Coord: 694045
Coord System: NJ STATE PLANE (NAD83) - USFEET
Coord Type: DEP Program Database
Coord Origin: DEP-Program
State Standard Numeric Code From Spatial Overlay: 0905
Unique Feature Number For Municipality From Spatial Overlay: Not reported
Eleven Digit Hydrologic Unit Code From Spatial Overlay: 02030101170
Fourteen Digit Hydrologic Unit Code From Spatial Overlay: 02030101170010
Watershed Management Area Number From Spatial Overlay: 05
Watershed Management Area Name From Spatial Overlay: Hackensack, Hudson, and Pascack
Water Region Code From Spatial Overlay: 1
Water Region Name From Spatial Overlay: Northeast
Sub Watershed Name From Overlay: Hudson River
Watershed Name From Spatial Overlay: Hudson River

Map ID
Direction
Distance
Elevation

MAP FINDINGS

EDR ID Number
EPA ID Number

AD108
SW
1/4-1/2
0.470 mi.
2481 ft.
DAKO LACE CORP
58 69TH ST
GUTTENBERG, NJ 07093
Site 1 of 2 in cluster AD

FINDS
NJ SHWS
NJ BROWNFIELDS
NJ ISRA
1007042751
N/A

Relative:
Higher

FINDS:

Registry ID: 110029972046

Actual:
196 ft.

Environmental Interest/Information System

NJ-NJEMS (New Jersey - New Jersey Environmental Management System).
The Department of Environmental Protection (NJDEP) manages large
databases of environmental information in this integrated system.

SHWS:

Site ID: 33851
Status: Closed
Home Owner: No
PI Number: 249193

Detail As Of April 2012:

X Coord Site: Not reported
X Coord PI: Not reported
Y Coord Site: Not reported
Y Coord PI: Not reported

Site ID: 33851
Status: Closed
Home Owner: No
PI Number: 503913

Detail As Of April 2012:

X Coord Site: Not reported
X Coord PI: Not reported
Y Coord Site: Not reported
Y Coord PI: Not reported

BROWNFIELDS:

Price: Not reported
Assessed Value: Not reported
Property Size: Unknown
Annual Taxes: Not reported
Representative Address: Not reported
Representative City/State/Zip: Not reported
Submitter Name: Not reported
Submitter Address1: Not reported
Submitter Address2: Not reported
Submitter City: Not reported
Submitte rState: Not reported
Submitter Zip: Not reported
Submitter Email: Not reported
Submitter Phone: Not reported
Transaction Type: Not reported
Transfer Type: Not reported
Site Number: 6712
X Coordinate: 629930
Y Coordinate: 713556

Map ID
Direction
Distance
Elevation

MAP FINDINGS

Site

Database(s)

EDR ID Number
EPA ID Number

DAKO LACE CORP (Continued)

1007042751

Coord:	629930:713556
AutoID:	5556
Ownership Type:	unknown
Ownership:	DEP Case
PStatus:	DEP Case
PI Number:	249193
CSL ID Number:	Not reported
Owner Name:	Stanley Kotkin
Owner Address + Owner Street:	1000 Windsor Rd
Owner City:	Teaneck
Owner State:	NJ
Owner Zip Code:	07666
Owner County:	Not reported
Owner Phone:	9999999999
Owner Fax:	9999999999
Owner Email:	Not reported
Owner Organization:	Four Sons Realty Company
Authorized Representative:	Not reported
Auth Rep Relation to Owner:	Not reported
Municipal Contact Name:	Not reported
Municipal Contact Street:	Not reported
Municipal Contact City:	Not reported
Municipal Contact State:	Not reported
Municipal Contact Zip Code:	Not reported
Municipal Contact Phone:	9999999999
Municipal Contact Fax:	9999999999
Municipal Contact Email:	Not reported
Department:	Not reported
Municipal Contact Title:	Not reported
Contact Relation to Owner:	Not reported
Current Zoning:	Not reported
Proposed Zoning:	Not reported
Copy of Title Insurance:	Not reported
Municode:	0903
Block:	Not reported
Lot:	Not reported
Development Plan Completed:	Unknown
Market Study Completed:	Unknown
Current Activity:	Not reported
Current Operations:	Not reported
Prior Operations:	Not reported
Deed Restrictions:	Unknown
Easements:	Unknown
Buildings:	Not reported
Condition of Buildings:	Not reported
Square Footage:	Not reported
Total Buildable Space:	Not reported
Lease Price:	Not reported
Tax Certificate:	Unknown
Tax Lien:	Unknown
Other Liens/Judgements:	No
Traffic Study:	Unknown
Road Access:	Not reported
Waterfront Access:	Unknown
Airport Access:	Unknown
Public Transportation Access:	Unknown
Major Highway Name:	Not reported

Map ID
Direction
Distance
Elevation

MAP FINDINGS

Site

Database(s)

EDR ID Number
EPA ID Number

DAKO LACE CORP (Continued)

1007042751

Major Highway Interchange:	Not reported
Major Highway Miles Away:	Not reported
Local Highway Name:	Not reported
Local Highway Interchange:	Not reported
Local Highway Miles Away:	Not reported
Rail Type:	Not reported
Rail Name:	Not reported
Rail Station:	Not reported
Rail Miles Away:	Not reported
Public Water:	Unknown
Electric:	Unknown
Gas:	Unknown
Public Sewer:	Unknown
Telephone:	Unknown
Cable:	Unknown
Fiber Optics:	Unknown
Wetlands:	No
Sensitive Ecosystems/Habitats:	No
Endangered Species:	No
Historic/Archeological Site:	No
100 Year Flood Plain:	No
500 Year Flood Plain:	No
Environmental Report Copies:	Yes
List Containing Site:	Not reported
Preliminary Assessment:	No
Site Investigation:	No
Remedial Investigation:	No
Remedial Action Workplan:	No
Voluntary Cleanup Program:	No
Environmental Litigation:	No
Remediation In Progress:	Yes
Remediation Estimated Complete Date:	Not reported
Regulatory sign-off:	No
Regulatory Sign-Off Description:	Not reported
Other Incentives:	No
Low Interest Rates:	No
HDSRF Grants:	No
TIF:	No
HDSRF Loans:	No
USA Loans:	No
USA Grants:	No
Designated Redevelopment Area:	No
Environmental Opportunity Zone:	No
Tax Rebate or Abatement:	No
Empowerment Zone (Federal):	No
Urban Coordinating Council Neighborhood:	No
Enterprise Community (Federal):	No
Urban Enterprise Zone:	No
Additional Comments:	1) Assigned to Program,3/17/2005 2) C2: Formal Design - Known Source or Release with GW Contamination established 2/2/2006
County_int_FK:	9
Municipality_int_FK:	249
Planning Area Designation:	Planning Area 1
Authorized Representative Email:	Not reported
Authorized Representative Phone:	9999999999
General Comments:	Not reported

Map ID
Direction
Distance
Elevation

MAP FINDINGS

Site

Database(s)

EDR ID Number
EPA ID Number

DAKO LACE CORP (Continued)

1007042751

NJ ISRA:

Pi Number: 249193
Action Number: ISR050005
Title: E20050083 Dako Lace Corp
Isra Trg: Finalized Date 11/19/2004
Start Date: 03/17/2005
Case Status: Assigned to Program
Case No: E20050083
Case Name: Dako Lace Corp
Trigger Type: Cessation
Trigger Date: 03/07/2005

Pi Number: 249193
Action Number: ISR050005
Title: E20050083 Dako Lace Corp
Isra Trg: Finalized Date 11/19/2004
Start Date: 05/22/2008
Case Status: NFA-E (Unrestricted Use)
Case No: E20050083
Case Name: Dako Lace Corp
Trigger Type: Cessation
Trigger Date: 03/07/2005

Pi Number: 249193
Action Number: ISR050005
Title: E20050083 Dako Lace Corp
Isra Trg: Finalized Date 11/19/2004
Start Date: 05/06/2005
Case Status: Transferred
Case No: E20050083
Case Name: Dako Lace Corp
Trigger Type: Cessation
Trigger Date: 03/07/2005

Pi Number: 249193
Action Number: ISR050005
Title: E20050083 Dako Lace Corp
Isra Trg: Finalized Date 11/19/2004
Start Date: 03/17/2005
Case Status: Assigned to Program
Case No: E20050083
Case Name: Dako Lace Corp
Trigger Type: Other
Trigger Date: 03/07/2005

Pi Number: 249193
Action Number: ISR050005
Title: E20050083 Dako Lace Corp
Isra Trg: Finalized Date 11/19/2004
Start Date: 05/22/2008
Case Status: NFA-E (Unrestricted Use)
Case No: E20050083
Case Name: Dako Lace Corp
Trigger Type: Other
Trigger Date: 03/07/2005

Pi Number: 249193

Map ID
Direction
Distance
Elevation

MAP FINDINGS

Site

Database(s)

EDR ID Number
EPA ID Number

DAKO LACE CORP (Continued)

1007042751

Action Number: ISR050005
Title: E20050083 Dako Lace Corp
Isra Trg: Finalized Date 11/19/2004
Start Date: 05/06/2005
Case Status: Transferred
Case No: E20050083
Case Name: Dako Lace Corp
Trigger Type: Other
Trigger Date: 03/07/2005

Pi Number: 249193
Action Number: ISR050005
Title: E20050083 Dako Lace Corp
Isra Trg: Finalized Date 11/19/2004
Start Date: 03/17/2005
Case Status: Assigned to Program
Case No: E20050083
Case Name: Dako Lace Corp
Trigger Type: Property Sale
Trigger Date: 03/07/2005

Pi Number: 249193
Action Number: ISR050005
Title: E20050083 Dako Lace Corp
Isra Trg: Finalized Date 11/19/2004
Start Date: 05/22/2008
Case Status: NFA-E (Unrestricted Use)
Case No: E20050083
Case Name: Dako Lace Corp
Trigger Type: Property Sale
Trigger Date: 03/07/2005

Pi Number: 249193
Action Number: ISR050005
Title: E20050083 Dako Lace Corp
Isra Trg: Finalized Date 11/19/2004
Start Date: 05/06/2005
Case Status: Transferred
Case No: E20050083
Case Name: Dako Lace Corp
Trigger Type: Property Sale
Trigger Date: 03/07/2005

Pi Number: 249193
Action Number: ISR050005
Title: E20050083 Dako Lace Corp
Isra Trg: Finalized Date 11/19/2004
Start Date: 03/17/2005
Case Status: Assigned to Program
Case No: E20050083
Case Name: Dako Lace Corp
Trigger Type: Sale Of Assets
Trigger Date: 03/07/2005

Pi Number: 249193
Action Number: ISR050005
Title: E20050083 Dako Lace Corp

Map ID
Direction
Distance
Elevation

MAP FINDINGS

Site

Database(s)

EDR ID Number
EPA ID Number

DAKO LACE CORP (Continued)

1007042751

Isra Trg: Finalized Date 11/19/2004
Start Date: 05/22/2008
Case Status: NFA-E (Unrestricted Use)
Case No: E20050083
Case Name: Dako Lace Corp
Trigger Type: Sale Of Assets
Trigger Date: 03/07/2005

Pi Number: 249193
Action Number: ISR050005
Title: E20050083 Dako Lace Corp
Isra Trg: Finalized Date 11/19/2004
Start Date: 05/06/2005
Case Status: Transferred
Case No: E20050083
Case Name: Dako Lace Corp
Trigger Type: Sale Of Assets
Trigger Date: 03/07/2005

AA109 **HETZEL PROPERTY**
SW **65 69 MADISON ST**
1/4-1/2 **HOBOKEN CITY, NJ 07030**
0.471 mi.
2489 ft.

FINDS **1010518359**
NJ SHWS **N/A**
NJ NJEMS

Site 6 of 7 in cluster AA

Relative:
Higher

FINDS:

Registry ID: 110032194514

Actual:
198 ft.

Environmental Interest/Information System

NJ-NJEMS (New Jersey - New Jersey Environmental Management System).
The Department of Environmental Protection (NJDEP) manages large
databases of environmental information in this integrated system.

SHWS:

Site ID: 64740
Status: Closed
Home Owner: No
PI Number: G000023296

Detail As Of April 2012:

X Coord Site: Not reported
X Coord PI: Not reported
Y Coord Site: Not reported
Y Coord PI: Not reported

NJEMS:

Site Id: 64740
Municipality: HOBOKEN CITY
Municipality Name From Spatial Overlay: HOBOKEN CITY
GNIS Civil Code For Municipality: 885257
Municipal Code (NJ-1040): 0905
X Coord: 619738
Y Coord: 693992
Coord System: NJ STATE PLANE (NAD83) - USFEET
Coord Type: GPS

Map ID
Direction
Distance
Elevation

MAP FINDINGS

Site

Database(s)

EDR ID Number
EPA ID Number

HETZEL PROPERTY (Continued)

1010518359

Coord Origin:	DEP-GIS
State Standard Numeric Code From Spatial Overlay:	0905
Unique Feature Number For Municipality From Spatial Overlay:	Not reported
Eleven Digit Hydrologic Unit Code From Spatial Overlay):	02030101170
Fourteen Digit Hydrologic Unit Code From Spatial Overlay:	02030101170010
Watershed Management Area Number From Spatial Overlay:	05
Watershed Management Area Name From Spatial Overlay:	Hackensack, Hudson, and Pascack
Water Region Code From Spatial Overlay:	1
Water Region Name From Spatial Overlay:	Northeast
Sub Watershed Name From Overlay:	Hudson River
Watershed Name From Spatial Overlay:	Hudson River

AA110
SW
1/4-1/2
0.472 mi.
2493 ft.
67 69 WEST 32ND STREET
67 69 W 32ND ST
BAYONNE CITY, NJ 07002
Site 7 of 7 in cluster AA

NJ SHWS
NJ NJEMS
S111005687
N/A

Relative:
Higher

SHWS:	
Site ID:	439480
Status:	Active
Home Owner:	Yes
PI Number:	552509

Actual:
199 ft.

Detail As Of April 2012:

X Coord Site:	Not reported
X Coord PI:	Not reported
Y Coord Site:	Not reported
Y Coord PI:	Not reported

NJEMS:

Site Id:	439480
Municipality:	BAYONNE CITY
Municipality Name From Spatial Overlay:	BAYONNE CITY
GNIS Civil Code For Municipality:	885151
Municipal Code (NJ-1040):	0901
X Coord:	598888
Y Coord:	670219
Coord System:	NJ STATE PLANE (NAD83) - USFEET
Coord Type:	GIS Parcel Centroid
Coord Origin:	DEP-SRP-GIS
State Standard Numeric Code From Spatial Overlay:	0901
Unique Feature Number For Municipality From Spatial Overlay:	Not reported
Eleven Digit Hydrologic Unit Code From Spatial Overlay):	02030104010
Fourteen Digit Hydrologic Unit Code From Spatial Overlay:	02030104010030
Watershed Management Area Number From Spatial Overlay:	07
Watershed Management Area Name From Spatial Overlay:	Arthur Kill
Water Region Code From Spatial Overlay:	2
Water Region Name From Spatial Overlay:	Raritan
Sub Watershed Name From Overlay:	Upper NY Bay / Kill Van Kull (74d07m30s)
Watershed Name From Spatial Overlay:	Newark Bay / Kill Van Kull / Upr NY Bay

Map ID
Direction
Distance
Elevation

MAP FINDINGS

Site

Database(s)

EDR ID Number
EPA ID Number

AE111
SSW
1/4-1/2
0.473 mi.
2499 ft.
SCHIFFLI CORPORATION OF AMERICA
6600 RIVER ROAD
WEST NEW YORK TOWN, NJ 07093
Site 1 of 3 in cluster AE

NJ ISRA
S107590057
N/A

Relative:
Higher

NJ ISRA:
Pi Number: G000014418
Action Number: ISR840002
Title: E84382 Schiffli Corporation
Isra Trg: Finalized Date Not reported
Start Date: 12/28/1984
Case Status: NFA (No Further Action) HISTORIC
Case No: E84382
Case Name: Schiffli Corporation
Trigger Type: Business Sale
Trigger Date: 12/04/1984

Actual:
17 ft.

Pi Number: G000014418
Action Number: ISR840002
Title: E84382 Schiffli Corporation
Isra Trg: Finalized Date Not reported
Start Date: 12/28/1984
Case Status: NFA (No Further Action) HISTORIC
Case No: E84382
Case Name: Schiffli Corporation
Trigger Type: Cessation
Trigger Date: 12/04/1984

AB112
NNE
1/4-1/2
0.477 mi.
2521 ft.
QUANTA RESOURCES CORP
163 RIVER RD
EDGEWATER, NJ 07020
Site 3 of 3 in cluster AB

RCRA-LQG
NJ HIST HWS
NJ UST
NY MANIFEST
NJ MANIFEST
NJ BROWNFIELDS
1000195060
NJD981139371

Relative:
Lower

RCRA-LQG:
Date form received by agency: 03/18/2014
Facility name: QUANTA RESOURCES CORP
Facility address: 163 RIVER RD
EDGEWATER, NJ 07020
EPA ID: NJD981139371
Mailing address: 6100 PHILADELPHIA PK
CLAYMONT, DE 09703
Contact: STEVE COLADONATO
Contact address: 163 RIVER RD
EDGEWATER, NJ 07020
Contact country: US
Contact telephone: (302) 791-6738
Contact email: STEVEN.COLADONATO@HONEYWELL.COM
EPA Region: 02
Classification: Large Quantity Generator
Description: Handler: generates 1,000 kg or more of hazardous waste during any calendar month; or generates more than 1 kg of acutely hazardous waste during any calendar month; or generates more than 100 kg of any residue or contaminated soil, waste or other debris resulting from the cleanup of a spill, into or on any land or water, of acutely hazardous waste during any calendar month; or generates 1 kg or less of acutely hazardous waste during any calendar month, and accumulates more than 1 kg of acutely hazardous waste at any time; or generates 100 kg or less

Actual:
14 ft.

Map ID
Direction
Distance
Elevation

MAP FINDINGS

Site

Database(s)

EDR ID Number
EPA ID Number

QUANTA RESOURCES CORP (Continued)

1000195060

of any residue or contaminated soil, waste or other debris resulting from the cleanup of a spill, into or on any land or water, of acutely hazardous waste during any calendar month, and accumulates more than 100 kg of that material at any time

Owner/Operator Summary:

Owner/operator name: HONEYWELL INTERNATIONAL
Owner/operator address: 6100 PHILADELPHIA PIKE
CLAYMONT, DE 19703
Owner/operator country: US
Owner/operator telephone: (302) 791-6738
Legal status: Other
Owner/Operator Type: Owner
Owner/Op start date: 01/01/1930
Owner/Op end date: Not reported

Owner/operator name: HONEYWELL INTERNATIONAL
Owner/operator address: 6100 PHILADELPHIA PIKE
CLAYMONT, DE 19703
Owner/operator country: US
Owner/operator telephone: (302) 791-6738
Legal status: Private
Owner/Operator Type: Operator
Owner/Op start date: 01/01/1930
Owner/Op end date: Not reported

Handler Activities Summary:

U.S. importer of hazardous waste: No
Mixed waste (haz. and radioactive): No
Recycler of hazardous waste: No
Transporter of hazardous waste: No
Treater, storer or disposer of HW: No
Underground injection activity: No
On-site burner exemption: No
Furnace exemption: No
Used oil fuel burner: No
Used oil processor: No
User oil refiner: No
Used oil fuel marketer to burner: No
Used oil Specification marketer: No
Used oil transfer facility: No
Used oil transporter: No

Historical Generators:

Date form received by agency: 02/26/2014
Site name: QUANTA RESOURCES CORP
Classification: Large Quantity Generator

Date form received by agency: 09/05/2013
Site name: HONEYWELL INC
Classification: Large Quantity Generator

Date form received by agency: 01/01/2007
Site name: SHADYSIDE
Classification: Conditionally Exempt Small Quantity Generator

Map ID
Direction
Distance
Elevation

MAP FINDINGS

Site

Database(s)

EDR ID Number
EPA ID Number

QUANTA RESOURCES CORP (Continued)

1000195060

Date form received by agency: 01/01/2006
Site name: SHADYSIDE
Classification: Conditionally Exempt Small Quantity Generator

Date form received by agency: 10/22/1985
Site name: SHADYSIDE
Classification: Not a generator, verified

Hazardous Waste Summary:

Waste code: D008
Waste name: LEAD

Waste code: D018
Waste name: BENZENE

Waste code: D001
Waste name: IGNITABLE HAZARDOUS WASTES ARE THOSE WASTES WHICH HAVE A FLASHPOINT OF LESS THAN 140 DEGREES FAHRENHEIT AS DETERMINED BY A PENSLEY-MARTENS CLOSED CUP FLASH POINT TESTER. ANOTHER METHOD OF DETERMINING THE FLASH POINT OF A WASTE IS TO REVIEW THE MATERIAL SAFETY DATA SHEET, WHICH CAN BE OBTAINED FROM THE MANUFACTURER OR DISTRIBUTOR OF THE MATERIAL. LACQUER THINNER IS AN EXAMPLE OF A COMMONLY USED SOLVENT WHICH WOULD BE CONSIDERED AS IGNITABLE HAZARDOUS WASTE.

Waste code: F001
Waste name: THE FOLLOWING SPENT HALOGENATED SOLVENTS USED IN DEGREASING: TETRACHLOROETHYLENE, TRICHLOROETHYLENE, METHYLENE CHLORIDE, 1,1,1-TRICHLOROETHANE, CARBON TETRACHLORIDE, AND CHLORINATED FLUOROCARBONS; ALL SPENT SOLVENT MIXTURES/BLENDS USED IN DEGREASING CONTAINING, BEFORE USE, A TOTAL OF TEN PERCENT OR MORE (BY VOLUME) OF ONE OR MORE OF THE ABOVE HALOGENATED SOLVENTS OR THOSE SOLVENTS LISTED IN F002, F004, AND F005, AND STILL BOTTOMS FROM THE RECOVERY OF THESE SPENT SOLVENTS AND SPENT SOLVENT MIXTURES.

Waste code: F002
Waste name: THE FOLLOWING SPENT HALOGENATED SOLVENTS: TETRACHLOROETHYLENE, METHYLENE CHLORIDE, TRICHLOROETHYLENE, 1,1,1-TRICHLOROETHANE, CHLOROBENZENE, 1,1,2-TRICHLORO-1,2,2-TRIFLUOROETHANE, ORTHO-DICHLOROBENZENE, TRICHLOROFLUOROMETHANE, AND 1,1,2-TRICHLOROETHANE; ALL SPENT SOLVENT MIXTURES/BLENDS CONTAINING, BEFORE USE, A TOTAL OF TEN PERCENT OR MORE (BY VOLUME) OF ONE OR MORE OF THE ABOVE HALOGENATED SOLVENTS OR THOSE LISTED IN F001, F004, OR F005, AND STILL BOTTOMS FROM THE RECOVERY OF THESE SPENT SOLVENTS AND SPENT SOLVENT MIXTURES.

Waste code: F003
Waste name: THE FOLLOWING SPENT NON-HALOGENATED SOLVENTS: XYLENE, ACETONE, ETHYL ACETATE, ETHYL BENZENE, ETHYL ETHER, METHYL ISOBUTYL KETONE, N-BUTYL ALCOHOL, CYCLOHEXANONE, AND METHANOL; ALL SPENT SOLVENT MIXTURES/BLENDS CONTAINING, BEFORE USE, ONLY THE ABOVE SPENT NON-HALOGENATED SOLVENTS; AND ALL SPENT SOLVENT MIXTURES/BLENDS CONTAINING, BEFORE USE, ONE OR MORE OF THE ABOVE NON-HALOGENATED SOLVENTS, AND, A TOTAL OF TEN PERCENT OR MORE (BY VOLUME) OF ONE OR MORE OF THOSE SOLVENTS LISTED IN F001, F002, F004, AND F005, AND STILL BOTTOMS FROM THE RECOVERY OF THESE SPENT SOLVENTS AND SPENT SOLVENT MIXTURES.

Map ID
Direction
Distance
Elevation

MAP FINDINGS

Site

Database(s)

EDR ID Number
EPA ID Number

QUANTA RESOURCES CORP (Continued)

1000195060

Waste code:	F004
Waste name:	THE FOLLOWING SPENT NON-HALOGENATED SOLVENTS: CRESOLS AND CRESYLIC ACID, AND NITROBENZENE; ALL SPENT SOLVENT MIXTURES/BLENDS CONTAINING, BEFORE USE, A TOTAL OF TEN PERCENT OR MORE (BY VOLUME) OF ONE OR MORE OF THE ABOVE NON-HALOGENATED SOLVENTS OR THOSE SOLVENTS LISTED IN F001, F002, AND F005; AND STILL BOTTOMS FROM THE RECOVERY OF THESE SPENT SOLVENTS AND SPENT SOLVENT MIXTURES.
Waste code:	F005
Waste name:	THE FOLLOWING SPENT NON-HALOGENATED SOLVENTS: TOLUENE, METHYL ETHYL KETONE, CARBON DISULFIDE, ISOBUTANOL, PYRIDINE, BENZENE, 2-ETHOXYETHANOL, AND 2-NITROPROPANE; ALL SPENT SOLVENT MIXTURES/BLENDS CONTAINING, BEFORE USE, A TOTAL OF TEN PERCENT OR MORE (BY VOLUME) OF ONE OR MORE OF THE ABOVE NON-HALOGENATED SOLVENTS OR THOSE SOLVENTS LISTED IN F001, F002, OR F004; AND STILL BOTTOMS FROM THE RECOVERY OF THESE SPENT SOLVENTS AND SPENT SOLVENT MIXTURES.
Waste code:	U051
Waste name:	CREOSOTE
Waste code:	U052
Waste name:	CRESOL (CRESYLIC ACID)
Waste code:	U188
Waste name:	PHENOL
Waste code:	D008
Waste name:	LEAD
Waste code:	D018
Waste name:	BENZENE
Waste code:	D008
Waste name:	LEAD
Waste code:	D018
Waste name:	BENZENE
Violation Status:	No violations found

HIST SHWS:

Case Status:	Active
Status Date:	10/1/2002
Case ID:	003945
Contact:	Bureau of Case Management
Sub Section Label:	A: Sites with On-Site Sources of Contamination
Site Municipality:	0213
Remedial Level Code:	C3
Classification exception area dt:	None
Classification exception area dt:	Not reported
Deed Notice Status:	None
Deed Notice Date:	Not reported
Engineering Control Status:	None
Engineering Control Date:	Not reported
National Priorities List Status:	Final
National Priorities List Date:	Not reported
X Coordinate:	632542
Y Coordinate:	719182

Map ID
Direction
Distance
Elevation

MAP FINDINGS

Site

Database(s)

EDR ID Number
EPA ID Number

QUANTA RESOURCES CORP (Continued)

1000195060

Coordinate System: NJ State Plane (NAD83) - USFEET

UST:

Facility ID: 003945

Contact:

Owner Name: Not Identified Not Identified
Organization: Not Identified
Contact Type(UST Reg): Facility Operator
Contact Address (UST Reg): Not reported
Contact Address 2 (UST Reg): Not reported
Contact City,St,Zip (UST Reg): Not reported

Owner Name: J MARK KAMILOW
Organization: JAMES FROLA
Contact Type(UST Reg): Tank Owner
Contact Address (UST Reg): 163 RIVER RD
Contact Address 2 (UST Reg): Not reported
Contact City,St,Zip (UST Reg): Edgewater, NJ 07020

Tanks:

Tank Id: TANK-1
Tank Number: U001
Tank Status: **Other**
Tank Status Date: 01/01/1972
Install Date: 01/01/1972
Tank Contents: Other
Tank Size: 10000
Tank Compliance: No
Overfill: No
Compliance Monitoring?: No
Overfill Protection: No
Spill Containment: No
Tank Wellhead Protection: Not reported
Tank/Pipe Construction Type: Tank Bare steel
Tank/Pipe Construction Type: Pipe Bare steel
Tank/Pipe Monitor: Pipe None
Tank/Pipe Monitor: Tank None

Tank Id: TANK-2
Tank Number: U002
Tank Status: **Other**
Tank Status Date: 01/01/1972
Install Date: 01/01/1972
Tank Contents: Other
Tank Size: 10000
Tank Compliance: No
Overfill: No
Compliance Monitoring?: No
Overfill Protection: No
Spill Containment: No
Tank Wellhead Protection: Not reported
Tank/Pipe Construction Type: Pipe Bare steel
Tank/Pipe Construction Type: Tank Bare steel

Map ID
Direction
Distance
Elevation

MAP FINDINGS

Site

Database(s)

EDR ID Number
EPA ID Number

QUANTA RESOURCES CORP (Continued)

1000195060

Tank/Pipe Monitor: Pipe None
Tank/Pipe Monitor: Tank None

NY MANIFEST:

EPA ID: NJD981139371
Country: USA

Mailing Info:

Name: SHADYSIDE
Contact: SHADYSIDE
Address: P.O. BOX 183-163 RIVER ROAD
City/State/Zip: EDGEWATER, NJ 07020
Country: USA
Phone: 201-941-8924

Manifest:

Document ID: NYA5534433
Manifest Status: Completed copy
Trans1 State ID: S-6403
Trans2 State ID: Not reported
Generator Ship Date: 11/04/1987
Trans1 Recv Date: 11/04/1987
Trans2 Recv Date: 11/04/1987
TSD Site Recv Date: 11/04/1987
Part A Recv Date: 11/10/1987
Part B Recv Date: 11/10/1987
Generator EPA ID: NJD981139371
Trans1 EPA ID: DED981110166
Trans2 EPA ID: Not reported
TSDF ID: NYD080469935
Waste Code: D001 - NON-LISTED IGNITABLE WASTES
Quantity: 01400
Units: G - Gallons (liquids only)* (8.3 pounds)
Number of Containers: 001
Container Type: TT - Cargo tank, tank trucks
Handling Method: B Incineration, heat recovery, burning.
Specific Gravity: 100
Year: 1987

Document ID: NYA5534163
Manifest Status: Completed copy
Trans1 State ID: S-6403
Trans2 State ID: Not reported
Generator Ship Date: 08/06/1987
Trans1 Recv Date: 08/06/1987
Trans2 Recv Date: / /
TSD Site Recv Date: 08/06/1987
Part A Recv Date: 08/11/1987
Part B Recv Date: 08/11/1987
Generator EPA ID: NJD981139371
Trans1 EPA ID: DED981110166
Trans2 EPA ID: Not reported
TSDF ID: NYD080469935
Waste Code: D001 - NON-LISTED IGNITABLE WASTES
Quantity: 05850

Map ID
Direction
Distance
Elevation

MAP FINDINGS

Site

Database(s)

EDR ID Number
EPA ID Number

QUANTA RESOURCES CORP (Continued)

1000195060

Units: G - Gallons (liquids only)* (8.3 pounds)
Number of Containers: 001
Container Type: TT - Cargo tank, tank trucks
Handling Method: B Incineration, heat recovery, burning.
Specific Gravity: 100
Year: 1987

Document ID: NYA5534253
Manifest Status: Completed copy
Trans1 State ID: S-6403
Trans2 State ID: Not reported
Generator Ship Date: 08/27/1987
Trans1 Recv Date: 08/27/1987
Trans2 Recv Date: / /
TSD Site Recv Date: 08/27/1987
Part A Recv Date: 09/01/1987
Part B Recv Date: 09/02/1987
Generator EPA ID: NJD981139371
Trans1 EPA ID: DED981110166
Trans2 EPA ID: Not reported
TSDF ID: NYD080469935
Waste Code: D001 - NON-LISTED IGNITABLE WASTES
Quantity: 05850
Units: G - Gallons (liquids only)* (8.3 pounds)
Number of Containers: 001
Container Type: TT - Cargo tank, tank trucks
Handling Method: B Incineration, heat recovery, burning.
Specific Gravity: 100
Year: 1987

Document ID: NYA5534352
Manifest Status: Completed copy
Trans1 State ID: S-6403
Trans2 State ID: Not reported
Generator Ship Date: 09/22/1987
Trans1 Recv Date: 09/22/1987
Trans2 Recv Date: / /
TSD Site Recv Date: 09/22/1987
Part A Recv Date: 09/30/1987
Part B Recv Date: 09/30/1987
Generator EPA ID: NJD981139371
Trans1 EPA ID: DED981110166
Trans2 EPA ID: Not reported
TSDF ID: NYD080469935
Waste Code: D001 - NON-LISTED IGNITABLE WASTES
Quantity: 05400
Units: G - Gallons (liquids only)* (8.3 pounds)
Number of Containers: 001
Container Type: TT - Cargo tank, tank trucks
Handling Method: B Incineration, heat recovery, burning.
Specific Gravity: 100
Year: 1987

Document ID: NYA5534145

Map ID
Direction
Distance
Elevation

MAP FINDINGS

Site

Database(s)

EDR ID Number
EPA ID Number

QUANTA RESOURCES CORP (Continued)

1000195060

Manifest Status: Completed copy
Trans1 State ID: S-6403
Trans2 State ID: Not reported
Generator Ship Date: 12/02/1987
Trans1 Recv Date: 12/02/1987
Trans2 Recv Date: / /
TSD Site Recv Date: 12/02/1987
Part A Recv Date: 12/15/1987
Part B Recv Date: 12/15/1987
Generator EPA ID: NJD981139371
Trans1 EPA ID: DED981110166
Trans2 EPA ID: Not reported
TSDF ID: NYD080469935
Waste Code: D001 - NON-LISTED IGNITABLE WASTES
Quantity: 05600
Units: G - Gallons (liquids only)* (8.3 pounds)
Number of Containers: 001
Container Type: TT - Cargo tank, tank trucks
Handling Method: B Incineration, heat recovery, burning.
Specific Gravity: 100
Year: 1987

Document ID: NYA3276876
Manifest Status: Completed copy
Trans1 State ID: S-6403
Trans2 State ID: Not reported
Generator Ship Date: 04/20/1987
Trans1 Recv Date: 04/21/1987
Trans2 Recv Date: / /
TSD Site Recv Date: 04/21/1987
Part A Recv Date: 04/30/1987
Part B Recv Date: 04/30/1987
Generator EPA ID: NJD981139371
Trans1 EPA ID: DED981110166
Trans2 EPA ID: Not reported
TSDF ID: NYD080469935
Waste Code: D001 - NON-LISTED IGNITABLE WASTES
Quantity: 05725
Units: G - Gallons (liquids only)* (8.3 pounds)
Number of Containers: 001
Container Type: TT - Cargo tank, tank trucks
Handling Method: B Incineration, heat recovery, burning.
Specific Gravity: 100
Year: 1987

Document ID: NYA5534298
Manifest Status: Completed copy
Trans1 State ID: S-6403
Trans2 State ID: Not reported
Generator Ship Date: 09/10/1987
Trans1 Recv Date: 09/10/1987
Trans2 Recv Date: / /
TSD Site Recv Date: 09/10/1987
Part A Recv Date: 09/22/1987
Part B Recv Date: 09/14/1987

Map ID
Direction
Distance
Elevation

MAP FINDINGS

Site

Database(s)

EDR ID Number
EPA ID Number

QUANTA RESOURCES CORP (Continued)

1000195060

Generator EPA ID: NJD981139371
Trans1 EPA ID: DED981110166
Trans2 EPA ID: Not reported
TSD ID: NYD080469935
Waste Code: D001 - NON-LISTED IGNITABLE WASTES
Quantity: 05650
Units: G - Gallons (liquids only)* (8.3 pounds)
Number of Containers: 001
Container Type: TT - Cargo tank, tank trucks
Handling Method: B Incineration, heat recovery, burning.
Specific Gravity: 100
Year: 1987

Document ID: NYA5533947
Manifest Status: Completed copy
Trans1 State ID: S-6403
Trans2 State ID: Not reported
Generator Ship Date: 06/01/1987
Trans1 Recv Date: 06/01/1987
Trans2 Recv Date: / /
TSD Site Recv Date: 06/01/1987
Part A Recv Date: 06/09/1987
Part B Recv Date: 06/08/1987
Generator EPA ID: NJD981139371
Trans1 EPA ID: DED981110166
Trans2 EPA ID: Not reported
TSD ID: NYD080469935
Waste Code: D001 - NON-LISTED IGNITABLE WASTES
Quantity: 05601
Units: G - Gallons (liquids only)* (8.3 pounds)
Number of Containers: 001
Container Type: TT - Cargo tank, tank trucks
Handling Method: B Incineration, heat recovery, burning.
Specific Gravity: 100
Year: 1987

Document ID: NYA5533965
Manifest Status: Completed copy
Trans1 State ID: S-6403
Trans2 State ID: Not reported
Generator Ship Date: 06/02/1987
Trans1 Recv Date: 06/02/1987
Trans2 Recv Date: / /
TSD Site Recv Date: 06/02/1987
Part A Recv Date: 06/08/1987
Part B Recv Date: 06/08/1987
Generator EPA ID: NJD981139371
Trans1 EPA ID: DED981110166
Trans2 EPA ID: Not reported
TSD ID: NYD080469935
Waste Code: D001 - NON-LISTED IGNITABLE WASTES
Quantity: 05604
Units: G - Gallons (liquids only)* (8.3 pounds)
Number of Containers: 001
Container Type: TT - Cargo tank, tank trucks

Map ID
Direction
Distance
Elevation

MAP FINDINGS

Site

Database(s)

EDR ID Number
EPA ID Number

QUANTA RESOURCES CORP (Continued)

1000195060

Handling Method: B Incineration, heat recovery, burning.
Specific Gravity: 100
Year: 1987

Document ID: NYA3361386
Manifest Status: Completed copy
Trans1 State ID: S-6403
Trans2 State ID: Not reported
Generator Ship Date: 12/16/1987
Trans1 Recv Date: 12/16/1987
Trans2 Recv Date: / /
TSD Site Recv Date: 12/16/1987
Part A Recv Date: 12/28/1987
Part B Recv Date: 12/29/1987
Generator EPA ID: NJD981139371
Trans1 EPA ID: DED981110166
Trans2 EPA ID: Not reported
TSDF ID: NYD080469935
Waste Code: D001 - NON-LISTED IGNITABLE WASTES
Quantity: 05450
Units: G - Gallons (liquids only)* (8.3 pounds)
Number of Containers: 001
Container Type: TT - Cargo tank, tank trucks
Handling Method: B Incineration, heat recovery, burning.
Specific Gravity: 100
Year: 1987

Document ID: NYA5534019
Manifest Status: Completed copy
Trans1 State ID: S-6403
Trans2 State ID: Not reported
Generator Ship Date: 06/10/1987
Trans1 Recv Date: 06/10/1987
Trans2 Recv Date: / /
TSD Site Recv Date: 06/10/1987
Part A Recv Date: 06/23/1987
Part B Recv Date: 06/18/1987
Generator EPA ID: NJD981139371
Trans1 EPA ID: DED981110166
Trans2 EPA ID: Not reported
TSDF ID: NYD080469935
Waste Code: D001 - NON-LISTED IGNITABLE WASTES
Quantity: 05487
Units: G - Gallons (liquids only)* (8.3 pounds)
Number of Containers: 001
Container Type: TT - Cargo tank, tank trucks
Handling Method: B Incineration, heat recovery, burning.
Specific Gravity: 100
Year: 1987

Document ID: NYA5534118
Manifest Status: Completed copy
Trans1 State ID: S-6403
Trans2 State ID: Not reported

Map ID
Direction
Distance
Elevation

MAP FINDINGS

Site

Database(s)

EDR ID Number
EPA ID Number

QUANTA RESOURCES CORP (Continued)

1000195060

Generator Ship Date: 07/30/1987
Trans1 Recv Date: 07/30/1987
Trans2 Recv Date: / /
TSD Site Recv Date: 07/30/1987
Part A Recv Date: 08/07/1987
Part B Recv Date: 08/03/1987
Generator EPA ID: NJD981139371
Trans1 EPA ID: DED981110166
Trans2 EPA ID: Not reported
TSDF ID: NYD080469935
Waste Code: D001 - NON-LISTED IGNITABLE WASTES
Quantity: 05950
Units: G - Gallons (liquids only)* (8.3 pounds)
Number of Containers: 001
Container Type: TT - Cargo tank, tank trucks
Handling Method: B Incineration, heat recovery, burning.
Specific Gravity: 100
Year: 1987

Document ID: NYA5533983
Manifest Status: Completed copy
Trans1 State ID: S-6403
Trans2 State ID: Not reported
Generator Ship Date: 06/08/1987
Trans1 Recv Date: 06/08/1987
Trans2 Recv Date: / /
TSD Site Recv Date: 06/08/1987
Part A Recv Date: 06/23/1987
Part B Recv Date: 06/18/1987
Generator EPA ID: NJD981139371
Trans1 EPA ID: DED981110166
Trans2 EPA ID: Not reported
TSDF ID: NYD080469935
Waste Code: D001 - NON-LISTED IGNITABLE WASTES
Quantity: 04947
Units: G - Gallons (liquids only)* (8.3 pounds)
Number of Containers: 001
Container Type: TT - Cargo tank, tank trucks
Handling Method: B Incineration, heat recovery, burning.
Specific Gravity: 100
Year: 1987

Document ID: NYA3361331
Manifest Status: Completed copy
Trans1 State ID: S-6403
Trans2 State ID: Not reported
Generator Ship Date: 12/08/1987
Trans1 Recv Date: 12/08/1987
Trans2 Recv Date: / /
TSD Site Recv Date: 12/08/1987
Part A Recv Date: 12/16/1987
Part B Recv Date: 12/16/1987
Generator EPA ID: NJD981139371
Trans1 EPA ID: DED981110166
Trans2 EPA ID: Not reported

Map ID
Direction
Distance
Elevation

MAP FINDINGS

Site

Database(s)

EDR ID Number
EPA ID Number

QUANTA RESOURCES CORP (Continued)

1000195060

TSD ID: NYD080469935
Waste Code: D001 - NON-LISTED IGNITABLE WASTES
Quantity: 05600
Units: G - Gallons (liquids only)* (8.3 pounds)
Number of Containers: 001
Container Type: TT - Cargo tank, tank trucks
Handling Method: B Incineration, heat recovery, burning.
Specific Gravity: 100
Year: 1987

Document ID: NYA3361342
Manifest Status: Completed copy
Trans1 State ID: S-6403
Trans2 State ID: Not reported
Generator Ship Date: 12/09/1987
Trans1 Recv Date: 12/09/1987
Trans2 Recv Date: / /
TSD Site Recv Date: 12/09/1987
Part A Recv Date: 12/16/1987
Part B Recv Date: 12/16/1987
Generator EPA ID: NJD981139371
Trans1 EPA ID: DED981110166
Trans2 EPA ID: Not reported
TSD ID: NYD080469935
Waste Code: D001 - NON-LISTED IGNITABLE WASTES
Quantity: 05550
Units: G - Gallons (liquids only)* (8.3 pounds)
Number of Containers: 001
Container Type: TT - Cargo tank, tank trucks
Handling Method: B Incineration, heat recovery, burning.
Specific Gravity: 100
Year: 1987

Document ID: NYA5533956
Manifest Status: Completed copy
Trans1 State ID: S-6403
Trans2 State ID: Not reported
Generator Ship Date: 05/27/1987
Trans1 Recv Date: 05/27/1987
Trans2 Recv Date: / /
TSD Site Recv Date: 05/27/1987
Part A Recv Date: 06/04/1987
Part B Recv Date: 06/05/1987
Generator EPA ID: NJD981139371
Trans1 EPA ID: DED981110166
Trans2 EPA ID: Not reported
TSD ID: NYD080469935
Waste Code: D001 - NON-LISTED IGNITABLE WASTES
Quantity: 00449
Units: G - Gallons (liquids only)* (8.3 pounds)
Number of Containers: 001
Container Type: TT - Cargo tank, tank trucks
Handling Method: B Incineration, heat recovery, burning.
Specific Gravity: 100
Year: 1987

Map ID
Direction
Distance
Elevation

MAP FINDINGS

Site

Database(s)

EDR ID Number
EPA ID Number

QUANTA RESOURCES CORP (Continued)

1000195060

Document ID: NYA3361274
Manifest Status: Completed copy
Trans1 State ID: S6403
Trans2 State ID: Not reported
Generator Ship Date: 11/23/1987
Trans1 Recv Date: 11/23/1987
Trans2 Recv Date: / /
TSD Site Recv Date: 11/23/1987
Part A Recv Date: 11/27/1987
Part B Recv Date: 12/01/1987
Generator EPA ID: NJD981139371
Trans1 EPA ID: DED981110166
Trans2 EPA ID: Not reported
TSD ID: NYD080469935
Waste Code: D001 - NON-LISTED IGNITABLE WASTES
Quantity: 05650
Units: G - Gallons (liquids only)* (8.3 pounds)
Number of Containers: 001
Container Type: TT - Cargo tank, tank trucks
Handling Method: B Incineration, heat recovery, burning.
Specific Gravity: 100
Year: 1987

Document ID: NYA5534424
Manifest Status: Completed copy
Trans1 State ID: S-6403
Trans2 State ID: Not reported
Generator Ship Date: 11/02/1987
Trans1 Recv Date: 11/02/1987
Trans2 Recv Date: / /
TSD Site Recv Date: 11/02/1987
Part A Recv Date: 11/10/1987
Part B Recv Date: 11/10/1987
Generator EPA ID: NJD981139371
Trans1 EPA ID: DED981110166
Trans2 EPA ID: Not reported
TSD ID: NYD080469935
Waste Code: D001 - NON-LISTED IGNITABLE WASTES
Quantity: 05060
Units: G - Gallons (liquids only)* (8.3 pounds)
Number of Containers: 001
Container Type: TT - Cargo tank, tank trucks
Handling Method: B Incineration, heat recovery, burning.
Specific Gravity: 100
Year: 1987

Document ID: NYA5534064
Manifest Status: Completed copy
Trans1 State ID: S-6403
Trans2 State ID: Not reported
Generator Ship Date: 07/13/1987
Trans1 Recv Date: 07/13/1987
Trans2 Recv Date: / /
TSD Site Recv Date: 07/13/1987
Part A Recv Date: 07/21/1987

Map ID
Direction
Distance
Elevation

MAP FINDINGS

Site

Database(s)

EDR ID Number
EPA ID Number

QUANTA RESOURCES CORP (Continued)

1000195060

Part B Recv Date: 07/23/1987
Generator EPA ID: NJD981139371
Trans1 EPA ID: DED981110166
Trans2 EPA ID: Not reported
TSD ID: NYD080469935
Waste Code: D001 - NON-LISTED IGNITABLE WASTES
Quantity: 05194
Units: G - Gallons (liquids only)* (8.3 pounds)
Number of Containers: 001
Container Type: TT - Cargo tank, tank trucks
Handling Method: B Incineration, heat recovery, burning.
Specific Gravity: 100
Year: 1987

Document ID: NYA5534073
Manifest Status: Completed copy
Trans1 State ID: S-6403
Trans2 State ID: Not reported
Generator Ship Date: 07/15/1987
Trans1 Recv Date: 07/15/1987
Trans2 Recv Date: / /
TSD Site Recv Date: 07/15/1987
Part A Recv Date: 07/22/1987
Part B Recv Date: 07/23/1987
Generator EPA ID: NJD981139371
Trans1 EPA ID: DED981110166
Trans2 EPA ID: Not reported
TSD ID: NYD080469935
Waste Code: D001 - NON-LISTED IGNITABLE WASTES
Quantity: 05487
Units: G - Gallons (liquids only)* (8.3 pounds)
Number of Containers: 001
Container Type: TT - Cargo tank, tank trucks
Handling Method: B Incineration, heat recovery, burning.
Specific Gravity: 100
Year: 1987

NJ MANIFEST:

EPA Id: NJD981139371
Mail Address: 163 RIVER ROAD
Mail City/State/Zip: EDGEWATER 07020
Facility Phone: 2019418924
Emergency Phone: Not reported
Contact: J MARK KAMILOW
Comments: Not reported
SIC Code: Not reported
County: 02
Municipal: 13
Previous EPA Id: Not reported
Gen Flag: D
Trans Flag: Not reported
TSD Flag: D
Name Change: Not reported
Date Change: Not reported

Manifest:

Map ID
Direction
Distance
Elevation

MAP FINDINGS

Site

Database(s)

EDR ID Number
EPA ID Number

QUANTA RESOURCES CORP (Continued)

1000195060

Manifest Number: 003416275FLE
EPA ID: NJD981139371
Date Shipped: 2/16/2011
TSDF EPA ID: ARD069748192
Transporter EPA ID: MAD039322250
Transporter 2 EPA ID: MAD039322250
Transporter 3 EPA ID: MAD039322250
Transporter 4 EPA ID: MAD039322250
Transporter 5 EPA ID: Not reported
Transporter 6 EPA ID: Not reported
Transporter 7 EPA ID: Not reported
Transporter 8 EPA ID: Not reported
Transporter 10 EPA ID: Not reported
Date Trans1 Transported Waste: Not reported
Date Trans2 Transported Waste: Not reported
Date Trans3 Transported Waste: Not reported
Date Trans4 Transported Waste: Not reported
Date Trans5 Transported Waste: Not reported
Date Trans6 Transported Waste: Not reported
Date Trans7 Transported Waste: Not reported
Date Trans8 Transported Waste: Not reported
Date Trans9 Transported Waste: Not reported
Date Trans10 Transported Waste: Not reported
Date TSDF Received Waste: Not reported
Generator EPA Facility Name: HONEYWELL INC
Transporter-1 EPA Facility Name: CLEAN HARBORS ENVIRONMENTAL SRVS INC
Transporter-2 EPA Facility Name: CLEAN HARBORS ENVIRONMENTAL SRVS INC
Transporter-3 EPA Facility Name: CLEAN HARBORS ENVIRONMENTAL SRVS INC
Transporter-4 EPA Facility Name: CLEAN HARBORS ENVIRONMENTAL SRVS INC
TSDF EPA Facility Name: CLEAN HARBORS EL DORADO LLC
QTY Units: Pounds
Transporter SEQ ID: 1.00
Transporter-1 Date: 2/16/2011
Waste SEQ ID: 2.00
Waste Type Code 2: Not reported
Waste Type Code 3: Not reported
Waste Type Code 4: Not reported
Waste Type Code 5: Not reported
Waste Type Code 6: Not reported
Date Accepted: 3/1/2011
Manifest Discrepancy Type: Not reported
Data Entry Number: Not reported
Was Load Rejected: EDGEWATER 07020
Reason Load Was Rejected: Not reported

Waste:

Manifest Year: 2011 New Jersey Manifest Data
Waste Code: D018
Hand Code: H040
Quantity: 350.00 Pounds

Manifest Year: 2011 New Jersey Manifest Data
Waste Code: D018
Hand Code: H040
Quantity: 150.00 Pounds

Manifest Number: 001756511FLE

Map ID
Direction
Distance
Elevation

MAP FINDINGS

Site

Database(s)

EDR ID Number
EPA ID Number

QUANTA RESOURCES CORP (Continued)

1000195060

EPA ID:	NJD981139371
Date Shipped:	10/16/2008
TSDF EPA ID:	OHD000816629
Transporter EPA ID:	MAD039322250
Transporter 2 EPA ID:	MAD039322250
Transporter 3 EPA ID:	Not reported
Transporter 4 EPA ID:	Not reported
Transporter 5 EPA ID:	Not reported
Transporter 6 EPA ID:	Not reported
Transporter 7 EPA ID:	Not reported
Transporter 8 EPA ID:	Not reported
Transporter 10 EPA ID:	Not reported
Date Trans1 Transported Waste:	10/16/2008
Date Trans2 Transported Waste:	10/21/2008
Date Trans3 Transported Waste:	Not reported
Date Trans4 Transported Waste:	Not reported
Date Trans5 Transported Waste:	Not reported
Date Trans6 Transported Waste:	Not reported
Date Trans7 Transported Waste:	Not reported
Date Trans8 Transported Waste:	Not reported
Date Trans9 Transported Waste:	Not reported
Date Trans10 Transported Waste:	Not reported
Date TSDF Received Waste:	10/23/2008
TSDF EPA Facility Name:	Not reported
QTY Units:	Not reported
Transporter SEQ ID:	Not reported
Transporter-1 Date:	Not reported
Waste SEQ ID:	Not reported
Waste Type Code 2:	Not reported
Waste Type Code 3:	Not reported
Waste Type Code 4:	Not reported
Waste Type Code 5:	Not reported
Waste Type Code 6:	Not reported
Date Accepted:	Not reported
Manifest Discrepancy Type:	Not reported
Data Entry Number:	Not reported
Was Load Rejected:	EDGEWATER 07020
Reason Load Was Rejected:	Not reported
Waste:	
Manifest Year:	2008 New Jersey Manifest Data
Waste Code:	D018
Hand Code:	H141
Quantity:	1550 P
Manifest Year:	2008 New Jersey Manifest Data
Waste Code:	D018
Hand Code:	H141
Quantity:	150 P
Manifest Number:	000617887FLE
EPA ID:	NJD981139371
Date Shipped:	11/01/2007
TSDF EPA ID:	OHD000816629
Transporter EPA ID:	MAD039322250
Transporter 2 EPA ID:	OHD009865825
Transporter 3 EPA ID:	Not reported

Map ID
Direction
Distance
Elevation

MAP FINDINGS

Site

Database(s)

EDR ID Number
EPA ID Number

QUANTA RESOURCES CORP (Continued)

1000195060

Transporter 4 EPA ID: Not reported
Transporter 5 EPA ID: Not reported
Transporter 6 EPA ID: Not reported
Transporter 7 EPA ID: Not reported
Transporter 8 EPA ID: Not reported
Transporter 10 EPA ID: Not reported
Date Trans1 Transported Waste: 11/01/2007
Date Trans2 Transported Waste: 11/05/2007
Date Trans3 Transported Waste: Not reported
Date Trans4 Transported Waste: Not reported
Date Trans5 Transported Waste: Not reported
Date Trans6 Transported Waste: Not reported
Date Trans7 Transported Waste: Not reported
Date Trans8 Transported Waste: Not reported
Date Trans9 Transported Waste: Not reported
Date Trans10 Transported Waste: Not reported
Date TSDf Received Waste: 11/13/2007
TSDf EPA Facility Name: Not reported
QTY Units: Not reported
Transporter SEQ ID: Not reported
Transporter-1 Date: Not reported
Waste SEQ ID: Not reported
Waste Type Code 2: Not reported
Waste Type Code 3: Not reported
Waste Type Code 4: Not reported
Waste Type Code 5: Not reported
Waste Type Code 6: Not reported
Date Accepted: Not reported
Manifest Discrepancy Type: Not reported
Data Entry Number: Not reported
Was Load Rejected: EDGEWATER 07020
Reason Load Was Rejected: Not reported

Manifest Number: 001756674FLE
EPA ID: NJD981139371
Date Shipped: 02/10/2009
TSDf EPA ID: OHD000816629
Transporter EPA ID: MAD039322250
Transporter 2 EPA ID: OHD009865825
Transporter 3 EPA ID: Not reported
Transporter 4 EPA ID: Not reported
Transporter 5 EPA ID: Not reported
Transporter 6 EPA ID: Not reported
Transporter 7 EPA ID: Not reported
Transporter 8 EPA ID: Not reported
Transporter 10 EPA ID: Not reported
Date Trans1 Transported Waste: 02/10/2009
Date Trans2 Transported Waste: 02/12/2009
Date Trans3 Transported Waste: Not reported
Date Trans4 Transported Waste: Not reported
Date Trans5 Transported Waste: Not reported
Date Trans6 Transported Waste: Not reported
Date Trans7 Transported Waste: Not reported
Date Trans8 Transported Waste: Not reported
Date Trans9 Transported Waste: Not reported
Date Trans10 Transported Waste: Not reported
Date TSDf Received Waste: 02/18/2009

Map ID
Direction
Distance
Elevation

MAP FINDINGS

Site

Database(s)

EDR ID Number
EPA ID Number

QUANTA RESOURCES CORP (Continued)

1000195060

TSDF EPA Facility Name: Not reported
QTY Units: Not reported
Transporter SEQ ID: Not reported
Transporter-1 Date: Not reported
Waste SEQ ID: Not reported
Waste Type Code 2: Not reported
Waste Type Code 3: Not reported
Waste Type Code 4: Not reported
Waste Type Code 5: Not reported
Waste Type Code 6: Not reported
Date Accepted: Not reported
Manifest Discrepancy Type: Not reported
Data Entry Number: Not reported
Was Load Rejected: EDGEWATER 07020
Reason Load Was Rejected: Not reported

Waste:

Manifest Year: 2009 New Jersey Manifest Data
Waste Code: D018
Hand Code: H141
Quantity: 2400 P

Manifest Number: MAQ0257826
EPA ID: NJD981139371
Date Shipped: 09/08/2004
TSDF EPA ID: MAD053452637
Transporter EPA ID: MAD039322250
Transporter 2 EPA ID: NJD986607380
Transporter 3 EPA ID: Not reported
Transporter 4 EPA ID: Not reported
Transporter 5 EPA ID: Not reported
Transporter 6 EPA ID: Not reported
Transporter 7 EPA ID: Not reported
Transporter 8 EPA ID: Not reported
Transporter 10 EPA ID: Not reported
Date Trans1 Transported Waste: 09/08/2004
Date Trans2 Transported Waste: 09/16/2004
Date Trans3 Transported Waste: Not reported
Date Trans4 Transported Waste: Not reported
Date Trans5 Transported Waste: Not reported
Date Trans6 Transported Waste: Not reported
Date Trans7 Transported Waste: Not reported
Date Trans8 Transported Waste: Not reported
Date Trans9 Transported Waste: Not reported
Date Trans10 Transported Waste: Not reported
Date TSDF Received Waste: 09/16/2004
TSDF EPA Facility Name: Not reported
QTY Units: Not reported
Transporter SEQ ID: Not reported
Transporter-1 Date: Not reported
Waste SEQ ID: Not reported
Waste Type Code 2: Not reported
Waste Type Code 3: Not reported
Waste Type Code 4: Not reported
Waste Type Code 5: Not reported
Waste Type Code 6: Not reported
Date Accepted: Not reported

Map ID
Direction
Distance
Elevation

MAP FINDINGS

Site

Database(s)

EDR ID Number
EPA ID Number

QUANTA RESOURCES CORP (Continued)

1000195060

Manifest Discrepancy Type: Not reported
Data Entry Number: 10290421
Was Load Rejected: EDGEWATER 07020
Reason Load Was Rejected: Not reported

Manifest Number: 000617275FLE
EPA ID: NJD981139371
Date Shipped: 01/22/2007
TSDf EPA ID: OHD000816629
Transporter EPA ID: MAD039322250
Transporter 2 EPA ID: OHD009865825
Transporter 3 EPA ID: Not reported
Transporter 4 EPA ID: Not reported
Transporter 5 EPA ID: Not reported
Transporter 6 EPA ID: Not reported
Transporter 7 EPA ID: Not reported
Transporter 8 EPA ID: Not reported
Transporter 10 EPA ID: Not reported
Date Trans1 Transported Waste: 01/22/2007
Date Trans2 Transported Waste: 01/23/2007
Date Trans3 Transported Waste: Not reported
Date Trans4 Transported Waste: Not reported
Date Trans5 Transported Waste: Not reported
Date Trans6 Transported Waste: Not reported
Date Trans7 Transported Waste: Not reported
Date Trans8 Transported Waste: Not reported
Date Trans9 Transported Waste: Not reported
Date Trans10 Transported Waste: Not reported
Date TSDf Received Waste: 01/24/2007
TSDf EPA Facility Name: Not reported
QTY Units: Not reported
Transporter SEQ ID: Not reported
Transporter-1 Date: Not reported
Waste SEQ ID: Not reported
Waste Type Code 2: Not reported
Waste Type Code 3: Not reported
Waste Type Code 4: Not reported
Waste Type Code 5: Not reported
Waste Type Code 6: Not reported
Date Accepted: Not reported
Manifest Discrepancy Type: Not reported
Data Entry Number: Not reported
Was Load Rejected: EDGEWATER 07020
Reason Load Was Rejected: Not reported

Waste:

Manifest Year: 2007 New Jersey Manifest Data
Waste Code: D018
Hand Code: H14
Quantity: 1200 P

Manifest Number: 001756673FLE
EPA ID: NJD981139371
Date Shipped: 02/10/2009
TSDf EPA ID: ARD069748192
Transporter EPA ID: MAD039322250
Transporter 2 EPA ID: OHD009865825

Map ID
Direction
Distance
Elevation

MAP FINDINGS

Site

Database(s)

EDR ID Number
EPA ID Number

QUANTA RESOURCES CORP (Continued)

1000195060

Transporter 3 EPA ID:	MAD039322250
Transporter 4 EPA ID:	Not reported
Transporter 5 EPA ID:	Not reported
Transporter 6 EPA ID:	Not reported
Transporter 7 EPA ID:	Not reported
Transporter 8 EPA ID:	Not reported
Transporter 10 EPA ID:	Not reported
Date Trans1 Transported Waste:	02/10/2009
Date Trans2 Transported Waste:	02/11/2009
Date Trans3 Transported Waste:	02/13/2009
Date Trans4 Transported Waste:	Not reported
Date Trans5 Transported Waste:	Not reported
Date Trans6 Transported Waste:	Not reported
Date Trans7 Transported Waste:	Not reported
Date Trans8 Transported Waste:	Not reported
Date Trans9 Transported Waste:	Not reported
Date Trans10 Transported Waste:	Not reported
Date TSDF Received Waste:	02/15/2009
TSDF EPA Facility Name:	Not reported
QTY Units:	Not reported
Transporter SEQ ID:	Not reported
Transporter-1 Date:	Not reported
Waste SEQ ID:	Not reported
Waste Type Code 2:	Not reported
Waste Type Code 3:	Not reported
Waste Type Code 4:	Not reported
Waste Type Code 5:	Not reported
Waste Type Code 6:	Not reported
Date Accepted:	Not reported
Manifest Discrepancy Type:	Not reported
Data Entry Number:	Not reported
Was Load Rejected:	EDGEWATER 07020
Reason Load Was Rejected:	Not reported
Waste:	
Manifest Year:	2009 New Jersey Manifest Data
Waste Code:	D018
Hand Code:	H040
Quantity:	150 P
Manifest Number:	001756571FLE
EPA ID:	NJD981139371
Date Shipped:	10/31/2008
TSDF EPA ID:	OHD000816629
Transporter EPA ID:	MAD039322250
Transporter 2 EPA ID:	NJD000692061
Transporter 3 EPA ID:	Not reported
Transporter 4 EPA ID:	Not reported
Transporter 5 EPA ID:	Not reported
Transporter 6 EPA ID:	Not reported
Transporter 7 EPA ID:	Not reported
Transporter 8 EPA ID:	Not reported
Transporter 10 EPA ID:	Not reported
Date Trans1 Transported Waste:	10/31/2008
Date Trans2 Transported Waste:	11/03/2008
Date Trans3 Transported Waste:	Not reported
Date Trans4 Transported Waste:	Not reported

Map ID
Direction
Distance
Elevation

MAP FINDINGS

Site

Database(s)

EDR ID Number
EPA ID Number

QUANTA RESOURCES CORP (Continued)

1000195060

Date Trans5 Transported Waste: Not reported
Date Trans6 Transported Waste: Not reported
Date Trans7 Transported Waste: Not reported
Date Trans8 Transported Waste: Not reported
Date Trans9 Transported Waste: Not reported
Date Trans10 Transported Waste: Not reported
Date TSDF Received Waste: 11/07/2008
TSDF EPA Facility Name: Not reported
QTY Units: Not reported
Transporter SEQ ID: Not reported
Transporter-1 Date: Not reported
Waste SEQ ID: Not reported
Waste Type Code 2: Not reported
Waste Type Code 3: Not reported
Waste Type Code 4: Not reported
Waste Type Code 5: Not reported
Waste Type Code 6: Not reported
Date Accepted: Not reported
Manifest Discrepancy Type: Not reported
Data Entry Number: Not reported
Was Load Rejected: EDGEWATER 07020
Reason Load Was Rejected: Not reported

Waste:

Manifest Year: 2008 New Jersey Manifest Data
Waste Code: D018
Hand Code: H141
Quantity: 13600 P

Manifest Number: 000617250FLE
EPA ID: NJD981139371
Date Shipped: 01/08/2007
TSDF EPA ID: OHD000816629
Transporter EPA ID: MAD039322250
Transporter 2 EPA ID: OHD009865825
Transporter 3 EPA ID: Not reported
Transporter 4 EPA ID: Not reported
Transporter 5 EPA ID: Not reported
Transporter 6 EPA ID: Not reported
Transporter 7 EPA ID: Not reported
Transporter 8 EPA ID: Not reported
Transporter 10 EPA ID: Not reported
Date Trans1 Transported Waste: 01/08/2007
Date Trans2 Transported Waste: 01/15/2007
Date Trans3 Transported Waste: Not reported
Date Trans4 Transported Waste: Not reported
Date Trans5 Transported Waste: Not reported
Date Trans6 Transported Waste: Not reported
Date Trans7 Transported Waste: Not reported
Date Trans8 Transported Waste: Not reported
Date Trans9 Transported Waste: Not reported
Date Trans10 Transported Waste: Not reported
Date TSDF Received Waste: 01/16/2007
TSDF EPA Facility Name: Not reported
QTY Units: Not reported
Transporter SEQ ID: Not reported
Transporter-1 Date: Not reported

Map ID
Direction
Distance
Elevation

MAP FINDINGS

Site

Database(s)

EDR ID Number
EPA ID Number

QUANTA RESOURCES CORP (Continued)

1000195060

Waste SEQ ID: Not reported
Waste Type Code 2: Not reported
Waste Type Code 3: Not reported
Waste Type Code 4: Not reported
Waste Type Code 5: Not reported
Waste Type Code 6: Not reported
Date Accepted: Not reported
Manifest Discrepancy Type: Not reported
Data Entry Number: Not reported
Was Load Rejected: EDGEWATER 07020
Reason Load Was Rejected: Not reported

Waste:

Manifest Year: 2007 New Jersey Manifest Data
Waste Code: D018
Hand Code: H14
Quantity: 610 G

Manifest Number: 002617033FLE
EPA ID: NJD981139371
Date Shipped: 10/05/2009
TSDF EPA ID: ARD069748192
Transporter EPA ID: MAD039322250
Transporter 2 EPA ID: OHD009865825
Transporter 3 EPA ID: MAD039322250
Transporter 4 EPA ID: Not reported
Transporter 5 EPA ID: Not reported
Transporter 6 EPA ID: Not reported
Transporter 7 EPA ID: Not reported
Transporter 8 EPA ID: Not reported
Transporter 10 EPA ID: Not reported
Date Trans1 Transported Waste: 10/05/2009
Date Trans2 Transported Waste: 10/07/2009
Date Trans3 Transported Waste: 10/10/2009
Date Trans4 Transported Waste: Not reported
Date Trans5 Transported Waste: Not reported
Date Trans6 Transported Waste: Not reported
Date Trans7 Transported Waste: Not reported
Date Trans8 Transported Waste: Not reported
Date Trans9 Transported Waste: Not reported
Date Trans10 Transported Waste: Not reported
Date TSDF Received Waste: 10/19/2009
TSDF EPA Facility Name: Not reported
QTY Units: Not reported
Transporter SEQ ID: Not reported
Transporter-1 Date: Not reported
Waste SEQ ID: Not reported
Waste Type Code 2: Not reported
Waste Type Code 3: Not reported
Waste Type Code 4: Not reported
Waste Type Code 5: Not reported
Waste Type Code 6: Not reported
Date Accepted: Not reported
Manifest Discrepancy Type: Not reported
Data Entry Number: Not reported
Was Load Rejected: EDGEWATER 07020
Reason Load Was Rejected: Not reported

Map ID
Direction
Distance
Elevation

MAP FINDINGS

Site

Database(s)

EDR ID Number
EPA ID Number

QUANTA RESOURCES CORP (Continued)

1000195060

Waste:

Manifest Year: 2009 New Jersey Manifest Data
Waste Code: D018
Hand Code: H040
Quantity: 60 P

Manifest Year: 2009 New Jersey Manifest Data
Waste Code: D018
Hand Code: H040
Quantity: 1800 P

Manifest Number: NJA5104079
EPA ID: NJD981139371
Date Shipped: 04/21/2006
TSDf EPA ID: OHD000816629
Transporter EPA ID: MAD039322250
Transporter 2 EPA ID: OHD009865825
Transporter 3 EPA ID: Not reported
Transporter 4 EPA ID: Not reported
Transporter 5 EPA ID: Not reported
Transporter 6 EPA ID: Not reported
Transporter 7 EPA ID: Not reported
Transporter 8 EPA ID: Not reported
Transporter 10 EPA ID: Not reported
Date Trans1 Transported Waste: 04/21/2006
Date Trans2 Transported Waste: 04/24/2006
Date Trans3 Transported Waste: Not reported
Date Trans4 Transported Waste: Not reported
Date Trans5 Transported Waste: Not reported
Date Trans6 Transported Waste: Not reported
Date Trans7 Transported Waste: Not reported
Date Trans8 Transported Waste: Not reported
Date Trans9 Transported Waste: Not reported
Date Trans10 Transported Waste: Not reported
Date TSDf Received Waste: 04/26/2006
TSDf EPA Facility Name: Not reported
QTY Units: Not reported
Transporter SEQ ID: Not reported
Transporter-1 Date: Not reported
Waste SEQ ID: Not reported
Waste Type Code 2: Not reported
Waste Type Code 3: Not reported
Waste Type Code 4: Not reported
Waste Type Code 5: Not reported
Waste Type Code 6: Not reported
Date Accepted: Not reported
Manifest Discrepancy Type: Not reported
Data Entry Number: 06280621
Was Load Rejected: EDGEWATER 07020
Reason Load Was Rejected: Not reported

Manifest Number: 001756613FLE
EPA ID: NJD981139371
Date Shipped: 11/25/2008
TSDf EPA ID: OHD000816629
Transporter EPA ID: MAD039322250

Map ID
Direction
Distance
Elevation

MAP FINDINGS

Site

Database(s)

EDR ID Number
EPA ID Number

QUANTA RESOURCES CORP (Continued)

1000195060

Transporter 2 EPA ID: MAD039322250
Transporter 3 EPA ID: Not reported
Transporter 4 EPA ID: Not reported
Transporter 5 EPA ID: Not reported
Transporter 6 EPA ID: Not reported
Transporter 7 EPA ID: Not reported
Transporter 8 EPA ID: Not reported
Transporter 10 EPA ID: Not reported
Date Trans1 Transported Waste: 11/25/2008
Date Trans2 Transported Waste: 12/02/2008
Date Trans3 Transported Waste: Not reported
Date Trans4 Transported Waste: Not reported
Date Trans5 Transported Waste: Not reported
Date Trans6 Transported Waste: Not reported
Date Trans7 Transported Waste: Not reported
Date Trans8 Transported Waste: Not reported
Date Trans9 Transported Waste: Not reported
Date Trans10 Transported Waste: Not reported
Date TSDf Received Waste: 12/05/2008
TSDf EPA Facility Name: Not reported
QTY Units: Not reported
Transporter SEQ ID: Not reported
Transporter-1 Date: Not reported
Waste SEQ ID: Not reported
Waste Type Code 2: Not reported
Waste Type Code 3: Not reported
Waste Type Code 4: Not reported
Waste Type Code 5: Not reported
Waste Type Code 6: Not reported
Date Accepted: Not reported
Manifest Discrepancy Type: Not reported
Data Entry Number: Not reported
Was Load Rejected: EDGEWATER 07020
Reason Load Was Rejected: Not reported

Waste:

Manifest Year: 2008 New Jersey Manifest Data
Waste Code: D018
Hand Code: H141
Quantity: 1200 P

Manifest Year: 2008 New Jersey Manifest Data
Waste Code: D018
Hand Code: H141
Quantity: 2000 P

Manifest Number: 001756797FLE
EPA ID: NJD981139371
Date Shipped: 04/16/2009
TSDf EPA ID: ARD069748192
Transporter EPA ID: MAD039322250
Transporter 2 EPA ID: OHD009865825
Transporter 3 EPA ID: MAD039322250
Transporter 4 EPA ID: Not reported
Transporter 5 EPA ID: Not reported
Transporter 6 EPA ID: Not reported
Transporter 7 EPA ID: Not reported

Map ID
Direction
Distance
Elevation

MAP FINDINGS

Site

Database(s)

EDR ID Number
EPA ID Number

QUANTA RESOURCES CORP (Continued)

1000195060

Transporter 8 EPA ID: Not reported
Transporter 10 EPA ID: Not reported
Date Trans1 Transported Waste: 04/16/2009
Date Trans2 Transported Waste: 04/21/2009
Date Trans3 Transported Waste: 04/23/2009
Date Trans4 Transported Waste: Not reported
Date Trans5 Transported Waste: Not reported
Date Trans6 Transported Waste: Not reported
Date Trans7 Transported Waste: Not reported
Date Trans8 Transported Waste: Not reported
Date Trans9 Transported Waste: Not reported
Date Trans10 Transported Waste: Not reported
Date TSDf Received Waste: 04/30/2009
TSDf EPA Facility Name: Not reported
QTY Units: Not reported
Transporter SEQ ID: Not reported
Transporter-1 Date: Not reported
Waste SEQ ID: Not reported
Waste Type Code 2: Not reported
Waste Type Code 3: Not reported
Waste Type Code 4: Not reported
Waste Type Code 5: Not reported
Waste Type Code 6: Not reported
Date Accepted: Not reported
Manifest Discrepancy Type: Not reported
Data Entry Number: Not reported
Was Load Rejected: EDGEWATER 07020
Reason Load Was Rejected: Not reported

Waste:

Manifest Year: 2009 New Jersey Manifest Data
Waste Code: D018
Hand Code: H040
Quantity: 1000 P

Manifest Number: 003416275FLE
EPA ID: NJD981139371
Date Shipped: 2/16/2011
TSDf EPA ID: ARD069748192
Transporter EPA ID: MAD039322250
Transporter 2 EPA ID: MAD039322250
Transporter 3 EPA ID: MAD039322250
Transporter 4 EPA ID: MAD039322250
Transporter 5 EPA ID: Not reported
Transporter 6 EPA ID: Not reported
Transporter 7 EPA ID: Not reported
Transporter 8 EPA ID: Not reported
Transporter 10 EPA ID: Not reported
Date Trans1 Transported Waste: Not reported
Date Trans2 Transported Waste: Not reported
Date Trans3 Transported Waste: Not reported
Date Trans4 Transported Waste: Not reported
Date Trans5 Transported Waste: Not reported
Date Trans6 Transported Waste: Not reported
Date Trans7 Transported Waste: Not reported
Date Trans8 Transported Waste: Not reported
Date Trans9 Transported Waste: Not reported

Map ID
Direction
Distance
Elevation

MAP FINDINGS

Site

Database(s)

EDR ID Number
EPA ID Number

QUANTA RESOURCES CORP (Continued)

1000195060

Date Trans10 Transported Waste: Not reported
Date TSDF Received Waste: Not reported
Generator EPA Facility Name: HONEYWELL INC
Transporter-1 EPA Facility Name: CLEAN HARBORS ENVIRONMENTAL SRVS INC
Transporter-2 EPA Facility Name: CLEAN HARBORS ENVIRONMENTAL SRVS INC
Transporter-3 EPA Facility Name: CLEAN HARBORS ENVIRONMENTAL SRVS INC
Transporter-4 EPA Facility Name: CLEAN HARBORS ENVIRONMENTAL SRVS INC
TSDF EPA Facility Name: CLEAN HARBORS EL DORADO LLC
QTY Units: Pounds
Transporter SEQ ID: 1.00
Transporter-1 Date: 2/16/2011
Waste SEQ ID: 1.00
Waste Type Code 2: Not reported
Waste Type Code 3: Not reported
Waste Type Code 4: Not reported
Waste Type Code 5: Not reported
Waste Type Code 6: Not reported
Date Accepted: 3/1/2011
Manifest Discrepancy Type: Not reported
Data Entry Number: Not reported
Was Load Rejected: EDGEWATER 07020
Reason Load Was Rejected: Not reported

Waste:

Manifest Year: 2011 New Jersey Manifest Data
Waste Code: D018
Hand Code: H040
Quantity: 350.00 Pounds

Manifest Year: 2011 New Jersey Manifest Data
Waste Code: D018
Hand Code: H040
Quantity: 150.00 Pounds

BROWNFIELDS:

Price: Not reported
Assessed Value: Not reported
Property Size: Unknown
Annual Taxes: Not reported
Representative Address: Not reported
Representative City/State/Zip: Not reported
Submitter Name: Not reported
Submitter Address1: Not reported
Submitter Address2: Not reported
Submitter City: Not reported
Submitte rState: Not reported
Submitter Zip: Not reported
Submitter Email: Not reported
Submitter Phone: Not reported
Transaction Type: Not reported
Transfer Type: Not reported
Site Number: 3988
X Coordinate: 632542
Y Coordinate: 719182

Map ID
Direction
Distance
Elevation

MAP FINDINGS

Site

Database(s)

EDR ID Number
EPA ID Number

QUANTA RESOURCES CORP (Continued)

1000195060

Coord:	632542:719182
AutoID:	2832
Ownership Type:	unknown
Ownership:	DEP Case
PStatus:	DEP Case
PI Number:	003945
CSL ID Number:	Not reported
Owner Name:	Not reported
Owner Address + Owner Street:	Not reported
Owner City:	Not reported
Owner State:	Not reported
Owner Zip Code:	Not reported
Owner County:	Not reported
Owner Phone:	9999999999
Owner Fax:	9999999999
Owner Email:	Not reported
Owner Organization:	Not reported
Authorized Representative:	Not reported
Auth Rep Relation to Owner:	Not reported
Municipal Contact Name:	Not reported
Municipal Contact Street:	Not reported
Municipal Contact City:	Not reported
Municipal Contact State:	Not reported
Municipal Contact Zip Code:	Not reported
Municipal Contact Phone:	9999999999
Municipal Contact Fax:	9999999999
Municipal Contact Email:	Not reported
Department:	Not reported
Municipal Contact Title:	Not reported
Contact Relation to Owner:	Not reported
Current Zoning:	Not reported
Proposed Zoning:	Not reported
Copy of Title Insurance:	Not reported
Municode:	0213
Block:	Not reported
Lot:	Not reported
Development Plan Completed:	Unknown
Market Study Completed:	Unknown
Current Activity:	Not reported
Current Operations:	Not reported
Prior Operations:	Not reported
Deed Restrictions:	Unknown
Easements:	Unknown
Buildings:	Not reported
Condition of Buildings:	Not reported
Square Footage:	Not reported
Total Buildable Space:	Not reported
Lease Price:	Not reported
Tax Certificate:	Unknown
Tax Lien:	Unknown
Other Liens/Judgements:	No
Traffic Study:	Unknown
Road Access:	Not reported
Waterfront Access:	Unknown
Airport Access:	Unknown
Public Transportation Access:	Unknown
Major Highway Name:	Not reported

Map ID
Direction
Distance
Elevation

MAP FINDINGS

Site

Database(s)

EDR ID Number
EPA ID Number

QUANTA RESOURCES CORP (Continued)

1000195060

Major Highway Interchange:	Not reported
Major Highway Miles Away:	Not reported
Local Highway Name:	Not reported
Local Highway Interchange:	Not reported
Local Highway Miles Away:	Not reported
Rail Type:	Not reported
Rail Name:	Not reported
Rail Station:	Not reported
Rail Miles Away:	Not reported
Public Water:	Unknown
Electric:	Unknown
Gas:	Unknown
Public Sewer:	Unknown
Telephone:	Unknown
Cable:	Unknown
Fiber Optics:	Unknown
Wetlands:	No
Sensitive Ecosystems/Habitats:	No
Endangered Species:	No
Historic/Archeological Site:	No
100 Year Flood Plain:	No
500 Year Flood Plain:	No
Environmental Report Copies:	Yes
List Containing Site:	Not reported
Preliminary Assessment:	No
Site Investigation:	No
Remedial Investigation:	No
Remedial Action Workplan:	No
Voluntary Cleanup Program:	No
Environmental Litigation:	No
Remediation In Progress:	Yes
Remediation Estimated Complete Date:	Not reported
Regulatory sign-off:	No
Regulatory Sign-Off Description:	Not reported
Other Incentives:	No
Low Interest Rates:	No
HDSRF Grants:	No
TIF:	No
HDSRF Loans:	No
USA Loans:	No
USA Grants:	No
Designated Redevelopment Area:	No
Environmental Opportunity Zone:	No
Tax Rebate or Abatement:	No
Empowerment Zone (Federal):	No
Urban Coordinating Council Neighborhood:	No
Enterprise Community (Federal):	No
Urban Enterprise Zone:	No
Additional Comments:	1) Assigned to Program,1/1/2004 2) C3: Multi-Phased RA - Unknown or Uncontrolled Discharge to Soil or GW established 1/1/2004
County_int_FK:	2
Municipality_int_FK:	35
Planning Area Designation:	Planning Area 1
Authorized Representative Email:	Not reported
Authorized Representative Phone:	9999999999
General Comments:	Not reported

Map ID
Direction
Distance
Elevation

MAP FINDINGS

Site

Database(s)

EDR ID Number
EPA ID Number

AC113 **FASHION TEXTILE FINISHING AKA DFS EMBROIDERY CORP (FORMER)**
WSW **228-230 71ST ST**
1/4-1/2 **GUTTENBURG, NJ 07047**
0.482 mi.
2543 ft. **Site 2 of 2 in cluster AC**

NJ VCP **S108065010**
N/A

Relative:
Higher

VCP:

Incident Number: E20010336
MOA Execution Date: 01/31/2006
Type Of Vcp File: HISTORICAL
Pi Number: Not reported
Case Type(Case Type): Not reported
Case Contact: Department Not reported
Case Contact Name: Not reported
Case Contact: Organization Mardi Developers LLC
Case Contact: Address: Line1 Not reported
Case Contact: Address: Line2 Not reported
Case Contact: Address: Line3 Not reported
Case Contact City,St,Zip: Not reported

Actual:
183 ft.

114 **LORINA EMBROIDERIES INCORPORATED**
SW **6900-6908 PARK AVENUE**
1/4-1/2 **GUTTENBERG TOWN, NJ 07093**
0.485 mi.
2559 ft.

NJ ISRA **S107588245**
N/A

Relative:
Higher

NJ ISRA:

Pi Number: G000013556
Action Number: ISR910002
Title: E91166 Lorina Embroidery Compa
Isra Trg: Finalized Date Not reported
Start Date: 04/30/1991
Case Status: NFA (No Further Action) HISTORIC
Case No: E91166
Case Name: Lorina Embroidery Company
Trigger Type: Business Sale
Trigger Date: 04/01/1991

Actual:
202 ft.

Pi Number: G000013556
Action Number: ISR910002
Title: E91166 Lorina Embroidery Compa
Isra Trg: Finalized Date Not reported
Start Date: 04/30/1991
Case Status: NFA (No Further Action) HISTORIC
Case No: E91166
Case Name: Lorina Embroidery Company
Trigger Type: Cessation
Trigger Date: 04/01/1991

Pi Number: G000013556
Action Number: ISR910002
Title: E91166 Lorina Embroidery Compa
Isra Trg: Finalized Date Not reported
Start Date: 04/30/1991
Case Status: NFA (No Further Action) HISTORIC
Case No: E91166
Case Name: Lorina Embroidery Company
Trigger Type: Property Sale
Trigger Date: 04/01/1991

Map ID
Direction
Distance
Elevation

MAP FINDINGS

Site

Database(s)

EDR ID Number
EPA ID Number

AD115 **OXFORD LABORATORIES**
SW **68-69TH STREET**
1/4-1/2 **GUTTENBERG, NJ**
0.489 mi.
2580 ft. **Site 2 of 2 in cluster AD**

NJ HIST LUST **S104386700**
 N/A

Relative:
Higher

LUST HIST:

Case ID: Not reported
Lead Program Assigned: Bureau of Field Operations - Initial Notice Section
Facility Status: **Case Awaiting Assignment**
UST ID: 0330914
TMS Number: N99-0922
Remedial Level: Not reported
Case Manager: Not reported
Facility Phone: Not reported
No Further Action: Not reported
RAW Approved: Not reported
CEA: Not reported
Date CEA Lifted: Not reported
Dead Notice: Not reported

Actual:
200 ft.

AE116 **RIVER ROAD WWTP**
SSW **6400 RIVER RD**
1/4-1/2 **WEST NEW YORK TOWN, NJ**
0.491 mi.
2591 ft. **Site 2 of 3 in cluster AE**

NJ SHWS **S104722449**
NJ Release **N/A**

Relative:
Lower

SHWS:

Site ID: 6845
Status: Pending
Home Owner: No
PI Number: 014350

Actual:
10 ft.

Detail As Of April 2012:

X Coord Site: Not reported
X Coord PI: Not reported
Y Coord Site: Not reported
Y Coord PI: Not reported

NJ Release:

Facility Type: Industrial
Facility Phone: 201-967-5622
Incident Date: 12/03/1993
Incident Time: 1300
TD Log #: 20361
Case Number: 93-12-3-1142-14
Date Received: 12/03/1993
Nature of Incident: Facility
Operator: JOES
Incident Type: Not reported
Incident Location: Not reported
Location: Facility
Other Location: Not reported
Contact Name: Not reported
Caller Name: REDACTED
Caller Title: Not reported
Caller Address: Not reported
Caller City,St,Zip: Not reported
Caller Telephone: Not reported
Substance(s): NONE

Map ID
Direction
Distance
Elevation

MAP FINDINGS

Site

Database(s)

EDR ID Number
EPA ID Number

RIVER ROAD WWTP (Continued)

S104722449

Substance Type:	Not reported
Substance Identity:	Known
CAS Number:	Not reported
A310 Letter:	No
TCPA Chemical:	No
Hazrds Material:	No
COMU:	0912
Ref. Code:	009
Amt Released:	NONE
Contained:	Not reported
Release Type:	Not reported
Release VE:	Not reported
Injuries:	No
Public Exposure:	No
Facility Evacuation:	No
Police at Scene:	No
Firemen at Scene:	No
Contamination of:	Not reported
Receiving Water:	Not reported
Status at Spill:	TRICKLING FILTER # 1 WILL BE SHUT DOWN FOR MAINT WORK LASTING 2 HRS.
NJ Spill Date:	Not reported
NJ Spill Time:	Not reported
NJ Spill Name:	Not reported
NJ Spill Title:	Not reported
NJ Spill Phone:	Not reported
Other Date:	Not reported
Other Time:	Not reported
Other Name:	Not reported
Other Title:	Not reported
Other Telephone:	Not reported
Public Evacuation:	No
Assistance Requested:	No
Wind Direction/Speed:	Not reported
Local Municipality Notified:	Not reported
Local Municipality Name:	Not reported
Local Municipality Title:	Not reported
Local Municipality Telephone:	Not reported
Local Municipality Date:	Not reported
Local Municipality Time:	Not reported
Incident Description:	Equip Startup/Shutdown
Incident Name:	Not reported
Incident Referred To:	OEP-WATER
Incident Region:	Metro
Incident Telephone:	Faxed,Mailed
Incident Date:	12/03/1993
Incident time:	Not reported
Incident ITM:	B
Comments:	Not reported
Date A310 Letter Printed:	Not reported
Date Local Authority Was Notified:	Not reported
Date Updated:	Not reported
Date Report Faxed to Local Authority:	Not reported
Local Authority Notification Date:	Not reported
Rep Receive Date:	Not reported
Reporter Type:	Not reported
Reporter Name:	Not reported
Reporter Title:	Not reported

Map ID
Direction
Distance
Elevation

MAP FINDINGS

Site

Database(s)

EDR ID Number
EPA ID Number

RIVER ROAD WWTP (Continued)

S104722449

Reporter Org:	Not reported
Reporter Address:	Not reported
Reporter City,St,Zip:	Not reported
Reporter County:	Not reported
Incident Status:	Not reported
Incident Category:	Not reported
Incident Source:	Not reported
Incident Address:	Not reported
Incident Address 2:	Not reported
Incident City,St,Zip:	Not reported
Incident County:	Not reported
DEP Requested:	Not reported
Confidential:	Not reported
Notify Type:	Not reported
Road Closed:	Not reported
Direction:	Not reported
Responsible Party:	Known
Responsible Party Name:	WEST NEW YORK MUA
Responsible Party Contact:	MIKE WENG
Responsible Party Title:	ENG
Responsible Party Phone:	201-967-5622
Responsible Party Street:	6400 RIVER
Responsible Party County:	HUDSON
Responsible Party City,St,Zip:	WEST NEW YORK, NJ
Memo. Of Understanding:	Not reported
Drill/trng Exercise:	Not reported
Hazardous:	Not reported
Facility Type:	Industrial
Facility Phone:	201-295-5240
Incident Date:	05/05/1993
Incident Time:	1030
TD Log #:	7383
Case Number:	93-5-5-1121-03
Date Received:	05/05/1993
Nature of Incident:	Facility
Operator:	JIMH
Incident Type:	Not reported
Incident Location:	Not reported
Location:	Facility
Other Location:	Not reported
Contact Name:	Not reported
Caller Name:	REDACTED
Caller Title:	Not reported
Caller Address:	Not reported
Caller City,St,Zip:	Not reported
Caller Telephone:	Not reported
Substance(s):	SEWAGE EFFLUENT
Substance Type:	Liquid
Substance Identity:	Known
CAS Number:	Not reported
A310 Letter:	No
TCPA Chemical:	No
Hazrds Material:	No
COMU:	0912
Ref. Code:	009
Amt Released:	UNK

Map ID
Direction
Distance
Elevation

MAP FINDINGS

Site

Database(s)

EDR ID Number
EPA ID Number

RIVER ROAD WWTP (Continued)

S104722449

Contained:	No
Release Type:	Terminated
Release VE:	Not reported
Injuries:	No
Public Exposure:	No
Facility Evacuation:	No
Police at Scene:	No
Firemen at Scene:	No
Contamination of:	Water
Receiving Water:	HUDSON RIVER
Status at Spill:	AIR IN LINE CAUSED VIOLATION OF PERMIT
NJ Spill Date:	Not reported
NJ Spill Time:	Not reported
NJ Spill Name:	Not reported
NJ Spill Title:	Not reported
NJ Spill Phone:	Not reported
Other Date:	Not reported
Other Time:	Not reported
Other Name:	Not reported
Other Title:	Not reported
Other Telephone:	Not reported
Public Evacuation:	No
Assistance Requested:	No
Wind Direction/Speed:	Not reported
Local Municipality Notified:	Not reported
Local Municipality Name:	Not reported
Local Municipality Title:	Not reported
Local Municipality Telephone:	Not reported
Local Municipality Date:	Not reported
Local Municipality Time:	Not reported
Incident Description:	NJPDES
Incident Name:	Not reported
Incident Referred To:	OEP-WATER
Incident Region:	Metro
Incident Telephone:	Faxed,Mailed
Incident Date:	05/05/1993
Incident time:	Not reported
Incident ITM:	B
Comments:	Not reported
Date A310 Letter Printed:	Not reported
Date Local Authority Was Notified:	Not reported
Date Updated:	Not reported
Date Report Faxed to Local Authority:	Not reported
Local Authority Notification Date:	Not reported
Rep Receive Date:	Not reported
Reporter Type:	Not reported
Reporter Name:	Not reported
Reporter Title:	Not reported
Reporter Org:	Not reported
Reporter Address:	Not reported
Reporter City,St,Zip:	Not reported
Reporter County:	Not reported
Incident Status:	Not reported
Incident Category:	Not reported
Incident Source:	Not reported
Incident Address:	Not reported
Incident Address 2:	Not reported

Map ID
Direction
Distance
Elevation

MAP FINDINGS

Site

Database(s)

EDR ID Number
EPA ID Number

RIVER ROAD WWTP (Continued)

S104722449

Incident City,St,Zip:	Not reported
Incident County:	Not reported
DEP Requested:	Not reported
Confidential:	Not reported
Notify Type:	Not reported
Road Closed:	Not reported
Direction:	Not reported
Responsible Party:	Known
Responsible Party Name:	W.NEW YORK MUA
Responsible Party Contact:	MR.LANE
Responsible Party Title:	SUPERVISOR
Responsible Party Phone:	201-295-5240
Responsible Party Street:	6400 RIVER
Responsible Party County:	HUDSON
Responsible Party City,St,Zip:	WEST NEW YORK, NJ
Memo. Of Understanding:	Not reported
Drill/trng Exercise:	Not reported
Hazardous:	Not reported
Facility Type:	Industrial
Facility Phone:	201-854-6323
Incident Date:	04/17/1992
Incident Time:	1500
TD Log #:	6175
Case Number:	92-4-18-1004-30
Date Received:	04/18/1992
Nature of Incident:	Facility
Operator:	JIMH
Incident Type:	Not reported
Incident Location:	Not reported
Location:	Facility
Other Location:	Not reported
Contact Name:	Not reported
Caller Name:	REDACTED
Caller Title:	Not reported
Caller Address:	Not reported
Caller City,St,Zip:	Not reported
Caller Telephone:	Not reported
Substance(s):	NONE
Substance Type:	Not reported
Substance Identity:	Known
CAS Number:	Not reported
A310 Letter:	No
TCPA Chemical:	No
Hazrds Material:	No
COMU:	0912
Ref. Code:	003
Amt Released:	NONE
Contained:	Not reported
Release Type:	Not reported
Release VE:	Not reported
Injuries:	No
Public Exposure:	No
Facility Evacuation:	No
Police at Scene:	No
Firemen at Scene:	No
Contamination of:	NONE

Map ID
Direction
Distance
Elevation

MAP FINDINGS

Site

Database(s)

EDR ID Number
EPA ID Number

RIVER ROAD WWTP (Continued)

S104722449

Receiving Water:	Not reported
Status at Spill:	SCRUBBER UNITS BACK ON LINE.PH WAS ABOVE 13 ,AND ORP WAS ABOVE 400.
NJ Spill Date:	Not reported
NJ Spill Time:	Not reported
NJ Spill Name:	Not reported
NJ Spill Title:	Not reported
NJ Spill Phone:	Not reported
Other Date:	Not reported
Other Time:	Not reported
Other Name:	Not reported
Other Title:	Not reported
Other Telephone:	Not reported
Public Evacuation:	No
Assistance Requested:	No
Wind Direction/Speed:	Not reported
Local Municipality Notified:	Not reported
Local Municipality Name:	Not reported
Local Municipality Title:	Not reported
Local Municipality Telephone:	Not reported
Local Municipality Date:	Not reported
Local Municipality Time:	Not reported
Incident Description:	Equip Startup
Incident Name:	Not reported
Incident Referred To:	OEP
Incident Region:	Metro
Incident Telephone:	Faxed,Mailed
Incident Date:	04/18/1992
Incident time:	Not reported
Incident ITM:	B
Comments:	Not reported
Date A310 Letter Printed:	Not reported
Date Local Authority Was Notified:	Not reported
Date Updated:	Not reported
Date Report Faxed to Local Authority	Not reported
Local Authority Notification Date:	Not reported
Rep Receive Date:	Not reported
Reporter Type:	Not reported
Reporter Name:	Not reported
Reporter Title:	Not reported
Reporter Org:	Not reported
Reporter Address:	Not reported
Reporter City,St,Zip:	Not reported
Reporter County:	Not reported
Incident Status:	Not reported
Incident Category:	Not reported
Incident Source:	Not reported
Incident Address:	Not reported
Incident Address 2:	Not reported
Incident City,St,Zip:	Not reported
Incident County:	Not reported
DEP Requested:	Not reported
Confidential:	Not reported
Notify Type:	Not reported
Road Closed:	Not reported
Direction:	Not reported
Responsible Party:	Known
Responsible Party Name:	W.NEW YORK MUA

Map ID
Direction
Distance
Elevation

MAP FINDINGS

Site

Database(s)

EDR ID Number
EPA ID Number

RIVER ROAD WWTP (Continued)

S104722449

Responsible Party Contact: MR.MITNAUL
Responsible Party Title: DIRECTOR
Responsible Party Phone: 201-854-6323
Responsible Party Street: 6400 RIVER
Responsible Party County: HUDSON
Responsible Party City,St,Zip: WEST NEW YORK, NJ
Memo. Of Understanding: Not reported
Drill/trng Exercise: Not reported
Hazardous: Not reported

AE117
SSW
1/4-1/2
0.494 mi.
2610 ft.

WEST NEW YORK SEWAGE TREATMENT PLANT
6400 RIVER RD
WEST NEW YORK, NJ 07093
Site 3 of 3 in cluster AE

RCRA NonGen / NLR
NJ HWS RE-EVAL
NJ UST
NJ BROWNFIELDS

1000393165
NJD000767780

Relative:
Lower

RCRA NonGen / NLR:

Actual:
8 ft.

Date form received by agency: 01/01/2007
Facility name: WEST NEW YORK SEWAGE TREATMENT PLANT
Facility address: 6400 RIVER RD
WEST NEW YORK, NJ 07093
EPA ID: NJD000767780
Mailing address: RIVER RD
WEST NEW YORK, NJ 07093
Contact: FRANK OLERI JR
Contact address: RIVER RD
WEST NEW YORK, NJ 07093
Contact country: US
Contact telephone: (201) 861-7000
Contact email: Not reported
EPA Region: 02
Classification: Non-Generator
Description: Handler: Non-Generators do not presently generate hazardous waste

Owner/Operator Summary:

Owner/operator name: TOWN OF WEST NEW YORK
Owner/operator address: NOT REQUIRED
NOT REQUIRED, WY 99999
Owner/operator country: US
Owner/operator telephone: (212) 555-1212
Legal status: Private
Owner/Operator Type: Owner
Owner/Op start date: Not reported
Owner/Op end date: Not reported

Owner/operator name: TOWN OF WEST NEW YORK
Owner/operator address: NOT REQUIRED
NOT REQUIRED, WY 99999
Owner/operator country: US
Owner/operator telephone: (212) 555-1212
Legal status: Private
Owner/Operator Type: Operator
Owner/Op start date: Not reported
Owner/Op end date: Not reported

Handler Activities Summary:

U.S. importer of hazardous waste: No

Map ID
Direction
Distance
Elevation

MAP FINDINGS

Site

Database(s)

EDR ID Number
EPA ID Number

WEST NEW YORK SEWAGE TREATMENT PLANT (Continued)

1000393165

Mixed waste (haz. and radioactive): No
Recycler of hazardous waste: No
Transporter of hazardous waste: No
Treater, storer or disposer of HW: No
Underground injection activity: No
On-site burner exemption: No
Furnace exemption: No
Used oil fuel burner: No
Used oil processor: No
User oil refiner: No
Used oil fuel marketer to burner: No
Used oil Specification marketer: No
Used oil transfer facility: No
Used oil transporter: No

Historical Generators:

Date form received by agency: 01/01/2006

Site name: WEST NEW YORK SEWAGE TREATMENT PLANT

Classification: Not a generator, verified

Date form received by agency: 08/20/1980

Site name: WEST NEW YORK SEWAGE TREATMENT PLANT

Classification: Not a generator, verified

Hazardous Waste Summary:

Waste code: D000

Waste name: Not Defined

Violation Status: No violations found

HWS RE-EVAL:

Facility Status: Assigned to RPIU. Under Investigation.

PI Number: 014350

Category: Non-Homeowner

UST:

Facility ID: 014350

Contact:

Owner Name: PHILLIP REEVE

Organization: NORTH HUDSON SEWERAGE AUTHORITY

Contact Type(UST Reg): Facility Operator

Contact Address (UST Reg): 1600 ADAMS ST

Contact Address 2 (UST Reg): Not reported

Contact City,St,Zip (UST Reg): Hoboken, NJ 07030

Owner Name: PHILLIP REEVE

Organization: NORTH HUDSON SEWERAGE AUTHORITY

Contact Type(UST Reg): Tank Owner

Contact Address (UST Reg): 1600 ADAMS ST

Contact Address 2 (UST Reg): Not reported

Contact City,St,Zip (UST Reg): Hoboken, NJ 07030

Tanks:

Map ID
Direction
Distance
Elevation

MAP FINDINGS

Site

Database(s)

EDR ID Number
EPA ID Number

WEST NEW YORK SEWAGE TREATMENT PLANT (Continued)

1000393165

Tank Id: TANK-1
Tank Number: 0001
Tank Status: **Removed**
Tank Status Date: 05/10/2007
Install Date: 01/01/1962
Tank Contents: Medium Diesel Fuel (No. 2-D)
Tank Size: 2500
Tank Compliance: No
Overfill: No
Compliance Monitoring?: No
Overfill Protection: No
Spill Containment: No
Tank Wellhead Protection: Not reported
Tank/Pipe Construction Type: Pipe Bare steel
Tank/Pipe Construction Type: Tank Bare steel
Tank/Pipe Monitor: Pipe None
Tank/Pipe Monitor: Tank None

Tank Id: TANK-27985
Tank Number: 0002
Tank Status: **Emergency backup generator tank**
Tank Status Date: 01/01/1993
Install Date: 01/01/1993
Tank Contents: Heating Oil (No. 2)
Tank Size: 975
Tank Compliance: Yes
Overfill: Yes
Compliance Monitoring?: Yes
Overfill Protection: Yes
Spill Containment: Yes
Tank Wellhead Protection: Not reported
Tank/Pipe Construction Type: Pipe Other: Poly-Tech aka Advanced Polymer Technology (APT)
Tank/Pipe Construction Type: Tank Fiberglass-reinforced plastic
Tank/Pipe Monitor: Pipe Automatic line leak detector
Tank/Pipe Monitor: Tank In-tank(automatic)monitoring

Tank Id: TANK-27986
Tank Number: 0003
Tank Status: **In-use**
Tank Status Date: 01/01/1993
Install Date: 01/01/1993
Tank Contents: Heating Oil (No. 2)
Tank Size: 6000
Tank Compliance: Yes
Overfill: Yes
Compliance Monitoring?: Yes
Overfill Protection: Yes
Spill Containment: Yes
Tank Wellhead Protection: Not reported
Tank/Pipe Construction Type: Tank Fiberglass-reinforced plastic
Tank/Pipe Construction Type: Pipe Other: Poly-Tech aka Advanced Polymer Technology (APT)
Tank/Pipe Monitor: Pipe Automatic line leak detector
Tank/Pipe Monitor: Pipe Interstitial
Tank/Pipe Monitor: Tank In-tank(automatic)monitoring
Tank/Pipe Monitor: Tank Interstitial

Map ID
Direction
Distance
Elevation

MAP FINDINGS

Site

Database(s)

EDR ID Number
EPA ID Number

WEST NEW YORK SEWAGE TREATMENT PLANT (Continued)

1000393165

BROWNFIELDS:

Price:	Not reported
Assessed Value:	Not reported
Property Size:	Unknown
Annual Taxes:	Not reported
Representative Address:	Not reported
Representative City/State/Zip:	Not reported
Submitter Name:	Not reported
Submitter Address1:	Not reported
Submitter Address2:	Not reported
Submitter City:	Not reported
Submitte rState:	Not reported
Submitter Zip:	Not reported
Submitter Email:	Not reported
Submitter Phone:	Not reported
Transaction Type:	Not reported
Transfer Type:	Not reported
Site Number:	7331
X Coordinate:	628032
Y Coordinate:	711045
Coord:	628032:711045
AutID:	6175
Ownership Type:	unknown
Ownership:	DEP Case
PStatus:	DEP Case
PI Number:	014350
CSL ID Number:	Not reported
Owner Name:	Not reported
Owner Address + Owner Street:	Not reported
Owner City:	Not reported
Owner State:	Not reported
Owner Zip Code:	Not reported
Owner County:	Not reported
Owner Phone:	9999999999
Owner Fax:	9999999999
Owner Email:	Not reported
Owner Organization:	Not reported
Authorized Representative:	Not reported
Auth Rep Relation to Owner:	Not reported
Municipal Contact Name:	Not reported
Municipal Contact Street:	Not reported
Municipal Contact City:	Not reported
Municipal Contact State:	Not reported
Municipal Contact Zip Code:	Not reported
Municipal Contact Phone:	9999999999
Municipal Contact Fax:	9999999999
Municipal Contact Email:	Not reported
Department:	Not reported
Municipal Contact Title:	Not reported
Contact Relation to Owner:	Not reported
Current Zoning:	Not reported
Proposed Zoning:	Not reported
Copy of Title Insurance:	Not reported
Municode:	0912
Block:	Not reported
Lot:	Not reported
Development Plan Completed:	Unknown

Map ID
Direction
Distance
Elevation

MAP FINDINGS

Site

Database(s)

EDR ID Number
EPA ID Number

WEST NEW YORK SEWAGE TREATMENT PLANT (Continued)

1000393165

Market Study Completed:	Unknown
Current Activity:	Not reported
Current Operations:	Not reported
Prior Operations:	Not reported
Deed Restrictions:	Unknown
Easements:	Unknown
Buildings:	Not reported
Condition of Buildings:	Not reported
Square Footage:	Not reported
Total Buildable Space:	Not reported
Lease Price:	Not reported
Tax Certificate:	Unknown
Tax Lien:	Unknown
Other Liens/Judgements:	No
Traffic Study:	Unknown
Road Access:	Not reported
Waterfront Access:	Unknown
Airport Access:	Unknown
Public Transportation Access:	Unknown
Major Highway Name:	Not reported
Major Highway Interchange:	Not reported
Major Highway Miles Away:	Not reported
Local Highway Name:	Not reported
Local Highway Interchange:	Not reported
Local Highway Miles Away:	Not reported
Rail Type:	Not reported
Rail Name:	Not reported
Rail Station:	Not reported
Rail Miles Away:	Not reported
Public Water:	Unknown
Electric:	Unknown
Gas:	Unknown
Public Sewer:	Unknown
Telephone:	Unknown
Cable:	Unknown
Fiber Optics:	Unknown
Wetlands:	No
Sensitive Ecosystems/Habitats:	No
Endangered Species:	No
Historic/Archeological Site:	No
100 Year Flood Plain:	No
500 Year Flood Plain:	No
Environmental Report Copies:	Yes
List Containing Site:	Not reported
Preliminary Assessment:	No
Site Investigation:	No
Remedial Investigation:	No
Remedial Action Workplan:	No
Voluntary Cleanup Program:	No
Environmental Litigation:	No
Remediation In Progress:	Yes
Remediation Estimated Complete Date:	Not reported
Regulatory sign-off:	No
Regulatory Sign-Off Description:	Not reported
Other Incentives:	No
Low Interest Rates:	No
HDSRF Grants:	No

Map ID
Direction
Distance
Elevation

MAP FINDINGS

Site

Database(s)

EDR ID Number
EPA ID Number

WEST NEW YORK SEWAGE TREATMENT PLANT (Continued)

1000393165

TIF: No
HDSRF Loans: No
USA Loans: No
USA Grants: No
Designated Redevelopment Area: No
Environmental Opportunity Zone: No
Tax Rebate or Abatement: No
Empowerment Zone (Federal): No
Urban Coordinating Council Neighborhood: No
Enterprise Community (Federal): No
Urban Enterprise Zone: No
Additional Comments: 1) Assigned to Program,6/25/2007 2) C1: No Formal Design - Source Known or Identified-Potential GW Contamination established 6/25/2007
County_int_FK: 9
Municipality_int_FK: 258
Planning Area Designation: Planning Area 1
Authorized Representative Email: Not reported
Authorized Representative Phone: 9999999999
General Comments: Not reported

AF118 **BP SERVICE STATION 20927**
North **100 WOODCLIFF AVE**
1/4-1/2 **NORTH BERGEN TWP, NJ 07047**
0.499 mi.
2633 ft. **Site 1 of 2 in cluster AF**

NJ SHWS **U000353398**
NJ HIST HWS **N/A**
NJ LUST
NJ UST
NJ Release

Relative:
Higher

SHWS:
Site ID: 7071
Status: Active
Home Owner: No
PI Number: 001383

Actual:
205 ft.

Detail As Of April 2012:
X Coord Site: Not reported
X Coord PI: Not reported
Y Coord Site: Not reported
Y Coord PI: Not reported

HIST SHWS:

Case Status: **Active**
Status Date: 11/1/1999
Case ID: 001383
Contact: BSCM
Sub Section Label: A: Sites with On-Site Sources of Contamination
Site Municipality: 0908
Remedial Level Code: C2
Classification exception area dt: None
Classification exception area dt: Not reported
Deed Notice Status: None
Deed Notice Date: Not reported
Engineering Control Status: None
Engineering Control Date: Not reported
National Priorities List Status: Not reported
National Priorities List Date: Not reported
X Coordinate: 631158
Y Coordinate: 718963
Coordinate System: NJ State Plane (NAD83) - USFEET

Map ID
Direction
Distance
Elevation

MAP FINDINGS

Site

Database(s)

EDR ID Number
EPA ID Number

BP SERVICE STATION 20927 (Continued)

U000353398

LUST:

Case ID: 1383
Bureau: LSR110001

UST:

Facility ID: 001383

Contact:

Owner Name: HAGOP BAGA
Organization: BP PRODUCTS NORTH AMERICA INC
Contact Type(UST Reg): Facility Operator
Contact Address (UST Reg): PO BOX 6038
Contact Address 2 (UST Reg): Not reported
Contact City,St,Zip (UST Reg): ARTESIA, CA 90702

Owner Name: Danielle Taylor-Morris
Organization: BP PRODUCTS NORTH AMERICA INC
Contact Type(UST Reg): Tank Owner
Contact Address (UST Reg): PO BOX 6038
Contact Address 2 (UST Reg): Not reported
Contact City,St,Zip (UST Reg): ARTESIA, CA 90702

Tanks:

Tank Id: TANK-1
Tank Number: E1
Tank Status: In-use
Tank Status Date: 03/11/1985
Install Date: 03/11/1985
Tank Contents: Alcohol Enriched Gasoline
Tank Size: 10000
Tank Compliance: Yes
Overfill: Yes
Compliance Monitoring?: Yes
Overfill Protection: Yes
Spill Containment: Yes
Tank Wellhead Protection: No
Tank/Pipe Construction Type: Tank Cathodically protected steel - Sacrificial anode
Tank/Pipe Construction Type: Pipe Fiberglass-reinforced plastic
Tank/Pipe Monitor: Pipe Automatic line leak detector
Tank/Pipe Monitor: Pipe In-line electronic pressure monitor
Tank/Pipe Monitor: Tank In-tank(automatic)monitoring

Tank Id: TANK-2
Tank Number: E2
Tank Status: In-use
Tank Status Date: 03/11/1985
Install Date: 03/11/1985
Tank Contents: Medium Diesel Fuel (No. 2-D)
Tank Size: 10000
Tank Compliance: Yes
Overfill: Yes
Compliance Monitoring?: Yes
Overfill Protection: Yes

Map ID
Direction
Distance
Elevation

MAP FINDINGS

Site

Database(s)

EDR ID Number
EPA ID Number

BP SERVICE STATION 20927 (Continued)

U000353398

Spill Containment: Yes
Tank Wellhead Protection: No
Tank/Pipe Construction Type: Pipe Fiberglass-reinforced plastic
Tank/Pipe Construction Type: Tank Cathodically protected steel - Sacrificial anode
Tank/Pipe Monitor: Pipe Automatic line leak detector
Tank/Pipe Monitor: Pipe In-line electronic pressure monitor
Tank/Pipe Monitor: Tank In-tank(automatic)monitoring

Tank Id: TANK-3
Tank Number: E3
Tank Status: **In-use**
Tank Status Date: 03/11/1985
Install Date: 03/11/1985
Tank Contents: Alcohol Enriched Gasoline
Tank Size: 10000
Tank Compliance: Yes
Overfill: Yes
Compliance Monitoring?: Yes
Overfill Protection: Yes
Spill Containment: Yes
Tank Wellhead Protection: No
Tank/Pipe Construction Type: Pipe Fiberglass-reinforced plastic
Tank/Pipe Construction Type: Tank Cathodically protected steel - Sacrificial anode
Tank/Pipe Monitor: Pipe Automatic line leak detector
Tank/Pipe Monitor: Pipe In-line electronic pressure monitor
Tank/Pipe Monitor: Tank In-tank(automatic)monitoring

Tank Id: TANK-4
Tank Number: E4
Tank Status: **In-use**
Tank Status Date: 03/11/1985
Install Date: 03/11/1985
Tank Contents: Alcohol Enriched Gasoline
Tank Size: 10000
Tank Compliance: Yes
Overfill: Yes
Compliance Monitoring?: Yes
Overfill Protection: Yes
Spill Containment: Yes
Tank Wellhead Protection: No
Tank/Pipe Construction Type: Tank Cathodically protected steel - Sacrificial anode
Tank/Pipe Construction Type: Pipe Fiberglass-reinforced plastic
Tank/Pipe Monitor: Pipe Automatic line leak detector
Tank/Pipe Monitor: Pipe In-line electronic pressure monitor
Tank/Pipe Monitor: Tank In-tank(automatic)monitoring

Tank Id: TANK-8
Tank Number: E5
Tank Status: **Removed**
Tank Status Date: 06/12/2001
Install Date: 01/01/1944
Tank Contents: Other
Tank Size: 1000
Tank Compliance: No

Map ID
Direction
Distance
Elevation

MAP FINDINGS

Site

Database(s)

EDR ID Number
EPA ID Number

BP SERVICE STATION 20927 (Continued)

U000353398

Overfill:	Not reported
Compliance Monitoring?:	No
Overfill Protection:	Not reported
Spill Containment:	Not reported
Tank Wellhead Protection:	Not reported
Tank/Pipe Construction Type:	Tank Bare steel
Tank/Pipe Construction Type:	Pipe Other
Tank/Pipe Monitor:	Pipe None
Tank/Pipe Monitor:	Tank Ground water observation wells
Tank/Pipe Monitor:	Tank Vapor observation wells

NJ Release:

Facility Type:	Residential
Facility Phone:	201-854-3932
Incident Date:	01/14/1991
Incident Time:	1200
TD Log #:	550
Case Number:	91-1-14-1438-12
Date Received:	01/14/1991
Nature of Incident:	Facility
Operator:	ZEB
Incident Type:	Not reported
Incident Location:	Not reported
Location:	Facility
Other Location:	Not reported
Contact Name:	Not reported
Caller Name:	REDACTED
Caller Title:	Not reported
Caller Address:	Not reported
Caller City,St,Zip:	Not reported
Caller Telephone:	Not reported
Substance(s):	GASOLINE
Substance Type:	Liquid
Substance Identity:	Known
CAS Number:	Not reported
A310 Letter:	Yes
TCPA Chemical:	No
Hazrds Material:	Yes
COMU:	0908
Ref. Code:	099
Amt Released:	180 GALLONS
Contained:	Yes
Release Type:	Terminated
Release VE:	Estimate
Injuries:	No
Public Exposure:	No
Facility Evacuation:	No
Police at Scene:	No
Firemen at Scene:	No
Contamination of:	Land
Receiving Water:	NONE
Status at Spill:	MALFUNCTION OF STP CAUSED POSSIBLE LEAK IN 10,000 UST. RP WILL ARRANGE TESTING TO CONFIRM
NJ Spill Date:	1991-01-14 00:00:00
NJ Spill Time:	Not reported
NJ Spill Name:	OEM
NJ Spill Title:	Not reported

Map ID
Direction
Distance
Elevation

MAP FINDINGS

Site

Database(s)

EDR ID Number
EPA ID Number

BP SERVICE STATION 20927 (Continued)

U000353398

NJ Spill Phone: 609-882-2000
Other Date: Not reported
Other Time: Not reported
Other Name: Not reported
Other Title: Not reported
Other Telephone: Not reported
Public Evacuation: No
Assistance Requested: No
Wind Direction/Speed: Not reported
Local Municipality Notified: Not reported
Local Municipality Name: NORTH BERGEN TWP
Local Municipality Title: OPER #5
Local Municipality Telephone: 201-392-2100
Local Municipality Date: 01/14/1991
Local Municipality Time: 1453
Incident Description: L.U.S.T.
Incident Name: Not reported
Incident Referred To: DEQ
Incident Region: HQ1
Incident Telephone: OFFICE
Incident Date: 01/14/1991
Incident time: Not reported
Incident ITM: M
Comments: Not reported
Date A310 Letter Printed: Not reported
Date Local Authority Was Notified: Not reported
Date Updated: Not reported
Date Report Faxed to Local Authority: 1991-01-14 00:00:00
Local Authority Notification Date: Not reported
Rep Receive Date: Not reported
Reporter Type: Not reported
Reporter Name: Not reported
Reporter Title: Not reported
Reporter Org: Not reported
Reporter Address: Not reported
Reporter City,St,Zip: Not reported
Reporter County: Not reported
Incident Status: Not reported
Incident Category: Not reported
Incident Source: Not reported
Incident Address: Not reported
Incident Address 2: Not reported
Incident City,St,Zip: Not reported
Incident County: Not reported
DEP Requested: Not reported
Confidential: Not reported
Notify Type: Not reported
Road Closed: Not reported
Direction: Not reported
Responsible Party: Known
Responsible Party Name: AMOCO SERVICE STATIO
Responsible Party Contact: MICHAEL TESTA
Responsible Party Title: MAINT. SUPV.
Responsible Party Phone: 201-854-3932
Responsible Party Street: 100 WOODCLIFF AVE
Responsible Party County: HUDSON
Responsible Party City,St,Zip: NORTH BERGEN, NJ

Map ID
Direction
Distance
Elevation

MAP FINDINGS

Site

Database(s)

EDR ID Number
EPA ID Number

BP SERVICE STATION 20927 (Continued)

U000353398

Memo. Of Understanding: Not reported
Drill/trng Exercise: Not reported
Hazardous: Not reported

AF119
North
1/4-1/2
0.499 mi.
2633 ft.

AMOCO S/S #950
100 WOODCLIFF AVE
NORTH BERGEN, NJ
Site 2 of 2 in cluster AF

NJ HIST LUST **S104388976**
N/A

Relative:
Higher

LUST HIST:

Case ID: 91-01-14-1438
Lead Program Assigned: Bureau of Underground Storage Tanks
Facility Status: Assigned to a Program
UST ID: 0013835
TMS Number: N01-0295
Remedial Level: Site has confirmed soil and ground water contamination.
Case Manager: Thomas Grzymiski
Facility Phone: (609) 984-9891
No Further Action: Not reported
RAW Approved: Y
CEA: Y
Date CEA Lifted: Not reported
Dead Notice: N

Actual:
205 ft.

120
WNW
1/2-1
0.506 mi.
2673 ft.

404 77TH STREET
404 77TH ST
NORTH BERGEN TWP, NJ

NJ SHWS **S112402633**
NJ Release **N/A**

Relative:
Higher

SHWS:

Site ID: 471547
Status: Closed
Home Owner: Yes
PI Number: 595260

Actual:
221 ft.

Detail As Of April 2012:

X Coord Site: Not reported
X Coord PI: Not reported
Y Coord Site: Not reported
Y Coord PI: Not reported

NJ Release:

Facility Type: Residential
Facility Phone: Not reported
Incident Date: 10/16/2012
Incident Time: Not reported
TD Log #: 443591
Case Number: 12-10-16-1118-08
Date Received: 10/16/2012
Nature of Incident: Not reported
Operator: Not reported
Incident Type: Underground Storage Tank
Incident Location: RESIDENCE
Location: Not reported

Map ID
Direction
Distance
Elevation

MAP FINDINGS

Site

Database(s)

EDR ID Number
EPA ID Number

404 77TH STREET (Continued)

S112402633

Other Location:	Not reported
Contact Name:	Not reported
Caller Name:	Not reported
Caller Title:	Not reported
Caller Address:	Not reported
Caller City,St,Zip:	Not reported
Caller Telephone:	Not reported
Substance(s):	Not reported
Substance Type:	Not reported
Substance Identity:	Not reported
CAS Number:	Not reported
A310 Letter:	Not reported
TCPA Chemical:	Not reported
Hazrds Material:	Not reported
COMU:	Not reported
Ref. Code:	Not reported
Amt Released:	Not reported
Contained:	Not reported
Release Type:	Not reported
Release VE:	Not reported
Injuries:	No
Public Exposure:	No
Facility Evacuation:	No
Police at Scene:	No
Firemen at Scene:	No
Contamination of:	Not reported
Receiving Water:	Not reported
Status at Spill:	Not reported
NJ Spill Date:	Not reported
NJ Spill Time:	Not reported
NJ Spill Name:	Not reported
NJ Spill Title:	Not reported
NJ Spill Phone:	Not reported
Other Date:	Not reported
Other Time:	Not reported
Other Name:	Not reported
Other Title:	Not reported
Other Telephone:	Not reported
Public Evacuation:	No
Assistance Requested:	Not reported
Wind Direction/Speed:	Not reported
Local Municipality Notified:	Not reported
Local Municipality Name:	Not reported
Local Municipality Title:	Not reported
Local Municipality Telephone:	Not reported
Local Municipality Date:	Not reported
Local Municipality Time:	Not reported
Incident Description:	Not reported
Incident Name:	Not reported
Incident Referred To:	Not reported
Incident Region:	Not reported
Incident Telephone:	Not reported
Incident Date:	Not reported
Incident time:	Not reported
Incident ITM:	Not reported
Comments:	Not reported
Date A310 Letter Printed:	Not reported

Map ID
Direction
Distance
Elevation

MAP FINDINGS

Site

Database(s)

EDR ID Number
EPA ID Number

404 77TH STREET (Continued)

S112402633

Date Local Authority Was Notified: Not reported
Date Updated: Not reported
Date Report Faxed to Local Authority: Not reported
Local Authority Notification Date: Not reported
Rep Receive Date: 10/16/2012
Reporter Type: Other
Reporter Name: REDACTED
Reporter Title: REDACTED
Reporter Org: REDACTED
Reporter Address: Not reported
Reporter City,St,Zip: Not reported
Reporter County: Not reported
Incident Status: Terminated
Incident Category: Other
Incident Source: LUCILLE ASTRALLA
Incident Address: 404 77th ST
Incident Address 2: Not reported
Incident City,St,Zip: North Bergen Twp, NJ 07047
Incident County: Hudson
DEP Requested: No
Confidential: Not reported
Notify Type: Not reported
Road Closed: No
Direction: Not reported
Responsible Party: Not reported
Responsible Party Name: Not reported
Responsible Party Contact: Not reported
Responsible Party Title: Not reported
Responsible Party Phone: Not reported
Responsible Party Street: Not reported
Responsible Party County: Not reported
Responsible Party City,St,Zip: Not reported
Memo. Of Understanding: Not reported
Drill/trng Exercise: Not reported
Hazardous: Not reported

121
WSW
1/2-1
0.507 mi.
2675 ft.

FASHION TEXTILE FINISHING
228 230 71ST ST
WEST NEW YORK, NJ 07093

FINDS 1006998013
NJ SHWS N/A
NJ HIST HWS
NJ VCP
NJ BROWNFIELDS
NJ ISRA
NJ NJEMS

Relative:
Higher

FINDS:

Actual:
188 ft.

Registry ID: 110029889681

Environmental Interest/Information System

NJ-NJEMS (New Jersey - New Jersey Environmental Management System).
The Department of Environmental Protection (NJDEP) manages large
databases of environmental information in this integrated system.

SHWS:

Site ID: 129310
Status: Closed

Map ID
Direction
Distance
Elevation

MAP FINDINGS

Site

Database(s)

EDR ID Number
EPA ID Number

FASHION TEXTILE FINISHING (Continued)

1006998013

Home Owner: No
PI Number: 171835

Detail As Of April 2012:

X Coord Site: Not reported
X Coord PI: Not reported
Y Coord Site: Not reported
Y Coord PI: Not reported

HIST SHWS:

Case Status: **NFA-E (Restricted Use)**
Status Date: 9/20/2004
Case ID: 171835
Contact: BNCM
Sub Section Label: C: Closed Sites with Restrictions
Site Municipality: 0903
Remedial Level Code: C1
Classification exception area dt: None
Classification exception area dt: Not reported
Deed Notice Status: Ongoing
Deed Notice Date: Not reported
Engineering Control Status: Ongoing
Engineering Control Date: Not reported
National Priorities List Status: Not reported
National Priorities List Date: Not reported
X Coordinate: 628841
Y Coordinate: 714835
Coordinate System: NJ State Plane (NAD83) - USFEET

VCP:

Incident Number: 06-03-08-1037-43
MOA Execution Date: 10/19/2007
Type Of Vcp File: CURRENT
PI Number: 171835
Case Type(Case Type): MOA
Case Contact: Department Not reported
Case Contact Name: ROBERT A DIVINCENT
Case Contact: Organization MARDI DEVELOPERS LLC
Case Contact: Address: Line1 1453 75TH ST
Case Contact: Address: Line2 Not reported
Case Contact: Address: Line3 Not reported
Case Contact City,St,Zip: North Bergen, NJ 07047

Incident Number: 06-03-08-1042-43
MOA Execution Date: 10/19/2007
Type Of Vcp File: CURRENT
PI Number: 171835
Case Type(Case Type): MOA
Case Contact: Department Not reported
Case Contact Name: ROBERT A DIVINCENT
Case Contact: Organization MARDI DEVELOPERS LLC
Case Contact: Address: Line1 1453 75TH ST
Case Contact: Address: Line2 Not reported
Case Contact: Address: Line3 Not reported
Case Contact City,St,Zip: North Bergen, NJ 07047

Incident Number: 06-03-08-1042-46

Map ID
Direction
Distance
Elevation

MAP FINDINGS

Site

Database(s)

EDR ID Number
EPA ID Number

FASHION TEXTILE FINISHING (Continued)

1006998013

MOA Execution Date: 10/19/2007
Type Of Vcp File: CURRENT
Pi Number: 171835
Case Type(Case Type): MOA
Case Contact: Department Not reported
Case Contact Name: ROBERT A DIVINCENT
Case Contact: Organization MARDI DEVELOPERS LLC
Case Contact: Address: Line1 1453 75TH ST
Case Contact: Address: Line2 Not reported
Case Contact: Address: Line3 Not reported
Case Contact City,St,Zip: North Bergen, NJ 07047

BROWNFIELDS:

Price: Not reported
Assessed Value: Not reported
Property Size: Unknown
Annual Taxes: Not reported
Representative Address: Not reported
Representative City/State/Zip: Not reported
Submitter Name: Not reported
Submitter Address1: Not reported
Submitter Address2: Not reported
Submitter City: Not reported
Submitte rState: Not reported
Submitter Zip: Not reported
Submitter Email: Not reported
Submitter Phone: Not reported
Transaction Type: Not reported
Transfer Type: Not reported
Site Number: 6717
X Coordinate: 628841
Y Coordinate: 714835
Coord: 628841:714835
AutoID: 5561
Ownership Type: unknown
Ownership: DEP Case
PStatus: DEP Case
PI Number: 171835
CSL ID Number: Not reported
Owner Name: Charles Smulen
Owner Address + Owner Street: 20 Center Lane
Owner City: Bayonne
Owner State: NJ
Owner Zip Code: 07002
Owner County: Not reported
Owner Phone: 9999999999
Owner Fax: 9999999999
Owner Email: Not reported
Owner Organization: DFS Embroidery Corporation
Authorized Representative: Not reported
Auth Rep Relation to Owner: Not reported
Municipal Contact Name: Not reported
Municipal Contact Street: Not reported
Municipal Contact City: Not reported
Municipal Contact State: Not reported
Municipal Contact Zip Code: Not reported
Municipal Contact Phone: 9999999999

Map ID
Direction
Distance
Elevation

MAP FINDINGS

Site

Database(s)

EDR ID Number
EPA ID Number

FASHION TEXTILE FINISHING (Continued)

1006998013

Municipal Contact Fax:	9999999999
Municipal Contact Email:	Not reported
Department:	Not reported
Municipal Contact Title:	Not reported
Contact Relation to Owner:	Not reported
Current Zoning:	Not reported
Proposed Zoning:	Not reported
Copy of Title Insurance:	Not reported
Municode:	0903
Block:	Not reported
Lot:	Not reported
Development Plan Completed:	Unknown
Market Study Completed:	Unknown
Current Activity:	Not reported
Current Operations:	Not reported
Prior Operations:	Not reported
Deed Restrictions:	Unknown
Easements:	Unknown
Buildings:	Not reported
Condition of Buildings:	Not reported
Square Footage:	Not reported
Total Buildable Space:	Not reported
Lease Price:	Not reported
Tax Certificate:	Unknown
Tax Lien:	Unknown
Other Liens/Judgements:	No
Traffic Study:	Unknown
Road Access:	Not reported
Waterfront Access:	Unknown
Airport Access:	Unknown
Public Transportation Access:	Unknown
Major Highway Name:	Not reported
Major Highway Interchange:	Not reported
Major Highway Miles Away:	Not reported
Local Highway Name:	Not reported
Local Highway Interchange:	Not reported
Local Highway Miles Away:	Not reported
Rail Type:	Not reported
Rail Name:	Not reported
Rail Station:	Not reported
Rail Miles Away:	Not reported
Public Water:	Unknown
Electric:	Unknown
Gas:	Unknown
Public Sewer:	Unknown
Telephone:	Unknown
Cable:	Unknown
Fiber Optics:	Unknown
Wetlands:	No
Sensitive Ecosystems/Habitats:	No
Endangered Species:	No
Historic/Archeological Site:	No
100 Year Flood Plain:	No
500 Year Flood Plain:	No
Environmental Report Copies:	Yes
List Containing Site:	Not reported
Preliminary Assessment:	No

Map ID
Direction
Distance
Elevation

MAP FINDINGS

Site

Database(s)

EDR ID Number
EPA ID Number

FASHION TEXTILE FINISHING (Continued)

1006998013

Site Investigation:	No
Remedial Investigation:	Yes
Remedial Action Workplan:	Yes
Voluntary Cleanup Program:	Yes
Environmental Litigation:	No
Remediation In Progress:	No
Remediation Estimated Complete Date:	Not reported
Regulatory sign-off:	No
Regulatory Sign-Off Description:	Not reported
Other Incentives:	No
Low Interest Rates:	No
HDSRF Grants:	No
TIF:	No
HDSRF Loans:	No
USA Loans:	No
USA Grants:	No
Designated Redevelopment Area:	No
Environmental Opportunity Zone:	No
Tax Rebate or Abatement:	No
Empowerment Zone (Federal):	No
Urban Coordinating Council Neighborhood:	No
Enterprise Community (Federal):	No
Urban Enterprise Zone:	No
Additional Comments:	1) NFA-E (Restricted Use),9/20/2004 2) C1: No Formal Design - Source Known or Identified-Potential GW Contamination established 9/20/2004 3) Insitutional Control(s) exists requiring biennial certification
County_int_FK:	9
Municipality_int_FK:	249
Planning Area Designation:	Planning Area 1
Authorized Representative Email:	Not reported
Authorized Representative Phone:	9999999999
General Comments:	Not reported

NJ ISRA:

Pi Number:	171835
Action Number:	ISR080001
Title:	E20010336-M01 Mardi Developers
Isra Trg: Finalized Date	Not reported
Start Date:	01/09/2008
Case Status:	Assigned to Program
Case No:	E20010336-M01
Case Name:	Fashion Textile/Mardi Developers
Trigger Type:	Not reported
Trigger Date:	Not reported

Pi Number:	171835
Action Number:	ISR080001
Title:	E20010336-M01 Mardi Developers
Isra Trg: Finalized Date	Not reported
Start Date:	02/04/2008
Case Status:	NFA-E (Unrestricted Use)
Case No:	E20010336-M01
Case Name:	Fashion Textile/Mardi Developers
Trigger Type:	Not reported
Trigger Date:	Not reported

Pi Number:	171835
------------	--------

Map ID
Direction
Distance
Elevation

MAP FINDINGS

Site

Database(s)

EDR ID Number
EPA ID Number

FASHION TEXTILE FINISHING (Continued)

1006998013

Action Number: ISR040001
Title: E20040485 Fashion Textile
Isra Trg: Finalized Date 11/1/2004
Start Date: 11/08/2004
Case Status: Assigned to Program
Case No: E20040485
Case Name: Fashion Textile Finishing
Trigger Type: Cessation
Trigger Date: 11/01/2004

Pi Number: 171835
Action Number: ISR040001
Title: E20040485 Fashion Textile
Isra Trg: Finalized Date 11/1/2004
Start Date: 12/01/2004
Case Status: NFA-E (Restricted Use)
Case No: E20040485
Case Name: Fashion Textile Finishing
Trigger Type: Cessation
Trigger Date: 11/01/2004

Pi Number: 171835
Action Number: ISR040001
Title: E20040485 Fashion Textile
Isra Trg: Finalized Date 11/1/2004
Start Date: 11/08/2004
Case Status: Assigned to Program
Case No: E20040485
Case Name: ISRA Expedited Review
Trigger Type: Cessation
Trigger Date: 11/01/2004

Pi Number: 171835
Action Number: ISR040001
Title: E20040485 Fashion Textile
Isra Trg: Finalized Date 11/1/2004
Start Date: 12/01/2004
Case Status: NFA-E (Restricted Use)
Case No: E20040485
Case Name: ISRA Expedited Review
Trigger Type: Cessation
Trigger Date: 11/01/2004

NJEMS:

Site Id:	129310
Municipality:	GUTTENBERG TOWN
Municipality Name From Spatial Overlay:	GUTTENBERG TOWN
GNIS Civil Code For Municipality:	885235
Municipal Code (NJ-1040):	0903
X Coord:	628841
Y Coord:	714835
Coord System:	NJ STATE PLANE (NAD83) - USFEET
Coord Type:	Hard Copy Map
Coord Orign:	DEP-Program
State Standard Numeric Code From Spatial Overlay:	0903
Unique Feature Number For Municipality From Spatial Overlay:	Not reported
Eleven Digit Hydrologic Unit Code From Spatial Overlay):	02030101170

Map ID
Direction
Distance
Elevation

MAP FINDINGS

Site

Database(s)

EDR ID Number
EPA ID Number

FASHION TEXTILE FINISHING (Continued)

1006998013

Fourteen Digit Hydrologic Unit Code From Spatial Overlay: 02030101170010
Watershed Management Area Number From Spatial Overlay: 05
Watershed Management Area Name From Spatial Overlay: Hackensack, Hudson, and Pascack
Water Region Code From Spatial Overlay: 1
Water Region Name From Spatial Overlay: Northeast
Sub Watershed Name From Overlay: Hudson River
Watershed Name From Spatial Overlay: Hudson River

122
SW
1/2-1
0.507 mi.
2677 ft.

APARTMENT BLDG.
143 69TH ST
GUTTENBERG TOWN, NJ 07093

NJ SHWS **S104338546**
NJ SPILLS **N/A**

Relative:
Higher

SHWS:
Site ID: 74569
Status: Closed
Home Owner: No
PI Number: G000039923

Actual:
196 ft.

Detail As Of April 2012:
X Coord Site: Not reported
X Coord PI: Not reported
Y Coord Site: Not reported
Y Coord PI: Not reported

NJ SPILL:

Facility ID: 46555
Case Number: 99-07-20-1411-29
Notify Type: Other
Date Received: 07/20/1999
Location: Other
Other Location: Not reported
Incident Date: 07/20/1999
Incident Time: 1313
A310 Letter: True
Ref. Code: 101
COMU: 0903
CAS Number: Not reported
Hazardous: No
Incident Location: Not reported
Facility Type: Residential
Facility Phone: Not reported
Substance(s): Not reported
Substance Type: Not reported
Substance Identity: Not reported
TCPA Chemical: Not reported
Hazrds Material: Not reported
Amnt Released: Not reported
Release VE: Not reported
Contained: Not reported
Release Type: Not reported
Incident Desc: Not reported
Status at Spill: REMOVAL OF 1/2000 GAL UST THAT WAS FILLED IN WITH SAND. TANK FAILED BY LOCAL INSPECTOR. CLEANUP TO BE DONE.
NJ Spill Date: Not reported
NJ Spill Time: Not reported
NJ Spill Name: Not reported

Map ID
Direction
Distance
Elevation

MAP FINDINGS

Site

Database(s)

EDR ID Number
EPA ID Number

APARTMENT BLDG. (Continued)

S104338546

NJ Spill Title: Not reported
NJ Spill Phone: Not reported
Other Date: Not reported
Other Time: Not reported
Other Name: Not reported
Other Title: Not reported
Other Phone: Not reported
Injuries: No
Public Exposure: No
Road Closed: No
Facility Evacuation: No
Receiving Water: Not reported
Public Evacuation: No
Police at Scene: No
Firemen at Scene: No
Contamination of: Land
Nature of Incident: Not reported
Wind Direction/Speed: 0
Assistance Requested: No
Memo. Of Understanding: No
Drill/trng Exercise: No
Operator: JOYCE
Contact Name: Not reported
Caller Name: REDACTED
Caller Title: Not reported
Caller Address: Not reported
Caller City,St,Zip: Not reported
Caller Phone: Not reported
Responsible Party: Known
Responsible Party Name: TRIFAM
Responsible Party Contact: DAVID CHENG
Responsible Party Title: Not reported
Responsible Party Telephone: 201-444-5230
Responsible Party Street: P.O.BOX #73
Responsible Party Municipality: HO-HO-KUS
Responsible Party State: NJ
Responsible Party Zip: 07423
Responsible City,St,Zip: HO-HO-KUS, NJ
Responsible Party County: BERGEN
Local Municipality: No
Local Municipality Name: Not reported
Local Municipality Title: Not reported
Local Municipality Phone: Not reported
Local Municipality Date: Not reported
Local Municipality Time: Not reported
Incident Name: Not reported
Incident Referred To: Not reported
Incident Region: Not reported
Incident Phone: Not reported
Incident Date: Not reported
Comments: Not reported
Date A310 Letter Printed: Not reported
Date Local Authority Was Notified: Not reported
Date Update: Not reported
Date Report Faxed to Local Authority: Not reported
Local Authority Notification Date: Not reported
Reporter Name: Not reported

Map ID
Direction
Distance
Elevation

MAP FINDINGS

Site

Database(s)

EDR ID Number
EPA ID Number

APARTMENT BLDG. (Continued)

S104338546

Reporter Type: Not reported
Rep Received Date: Not reported
Reporter Title: Not reported
Reporter Orgzn: Not reported
Reporter Address: Not reported
Reporter City,St,Zip: Not reported
Reporter County: Not reported
Incident Type: Not reported
Incident Status: Not reported
Incident Category: Not reported
Incident Source: Not reported
Incident Address: Not reported
Incident Address 2: Not reported
Incident City,St,Zip: Not reported
Incident County: Not reported
DEP Requested: Not reported
Confidential: Not reported

123
West
1/2-1
0.526 mi.
2777 ft.

401 75TH STREET
401 75TH ST
NORTH BERGEN TWP, NJ

NJ SHWS S109837777
N/A

Relative:
Higher

SHWS:
Site ID: 400242
Status: Closed
Home Owner: Yes
PI Number: 500660

Actual:
222 ft.

Detail As Of April 2012:
X Coord Site: Not reported
X Coord PI: Not reported
Y Coord Site: Not reported
Y Coord PI: Not reported

AG124
NNE
1/2-1
0.549 mi.
2897 ft.

FAESY & BESTHOFF INC
143 OLD RIVER RD
EDGEWATER BORO, NJ

NJ SHWS S109305393
N/A

Site 1 of 2 in cluster AG

Relative:
Higher

SHWS:
Site ID: 12283
Status: Closed
Home Owner: No
PI Number: G000003091

Actual:
17 ft.

Detail As Of April 2012:
X Coord Site: Not reported
X Coord PI: Not reported
Y Coord Site: Not reported
Y Coord PI: Not reported

Map ID
Direction
Distance
Elevation

MAP FINDINGS

Site

Database(s)

EDR ID Number
EPA ID Number

125
West
1/2-1
0.550 mi.
2905 ft.

432 76TH STREET
432 76TH ST
NORTH BERGEN, NJ 07047

NJ SHWS
NJ HIST HWS
NJ Release
NJ VCP
NJ NJEMS

S106215845
N/A

Relative:
Higher

SHWS:
Site ID: 158593
Status: Closed
Home Owner: Yes
PI Number: 208673

Actual:
224 ft.

Detail As Of April 2012:
X Coord Site: Not reported
X Coord PI: Not reported
Y Coord Site: Not reported
Y Coord PI: Not reported

HIST SHWS:

Case Status: Active
Status Date: 3/25/2004
Case ID: 208673
Contact: Bureau of Field Operations - Northern
Sub Section Label: A: Sites with On-Site Sources of Contamination
Site Municipality: 0908
Remedial Level Code: C2
Classification exception area dt: None
Classification exception area dt: Not reported
Deed Notice Status: None
Deed Notice Date: Not reported
Engineering Control Status: None
Engineering Control Date: Not reported
National Priorities List Status: Not reported
National Priorities List Date: Not reported
X Coordinate: 628645
Y Coordinate: 716390
Coordinate System: NJ State Plane (NAD83) - USFEET

NJ Release:

Facility Type: Residential
Facility Phone: Not reported
Incident Date: 09/17/2004
Incident Time: Not reported
TD Log #: 121066
Case Number: 04-11-09-1034-10
Date Received: 11/09/2004
Nature of Incident: Not reported
Operator: Not reported
Incident Type: Underground Storage Tank
Incident Location: RESID
Location: Not reported
Other Location: Not reported
Contact Name: Not reported
Caller Name: Not reported
Caller Title: Not reported
Caller Address: Not reported
Caller City,St,Zip: Not reported
Caller Telephone: Not reported
Substance(s): Not reported

Map ID
Direction
Distance
Elevation

MAP FINDINGS

Site

Database(s)

EDR ID Number
EPA ID Number

432 76TH STREET (Continued)

S106215845

Substance Type:	Not reported
Substance Identity:	Not reported
CAS Number:	Not reported
A310 Letter:	Not reported
TCPA Chemical:	Not reported
Hazrds Material:	Not reported
COMU:	Not reported
Ref. Code:	Not reported
Amt Released:	Not reported
Contained:	Not reported
Release Type:	Not reported
Release VE:	Not reported
Injuries:	No
Public Exposure:	No
Facility Evacuation:	No
Police at Scene:	No
Firemen at Scene:	No
Contamination of:	Not reported
Receiving Water:	Not reported
Status at Spill:	Not reported
NJ Spill Date:	Not reported
NJ Spill Time:	Not reported
NJ Spill Name:	Not reported
NJ Spill Title:	Not reported
NJ Spill Phone:	Not reported
Other Date:	Not reported
Other Time:	Not reported
Other Name:	Not reported
Other Title:	Not reported
Other Telephone:	Not reported
Public Evacuation:	No
Assistance Requested:	Not reported
Wind Direction/Speed:	Not reported
Local Municipality Notified:	Not reported
Local Municipality Name:	Not reported
Local Municipality Title:	Not reported
Local Municipality Telephone:	Not reported
Local Municipality Date:	Not reported
Local Municipality Time:	Not reported
Incident Description:	Not reported
Incident Name:	Not reported
Incident Referred To:	Not reported
Incident Region:	Not reported
Incident Telephone:	Not reported
Incident Date:	Not reported
Incident time:	Not reported
Incident ITM:	Not reported
Comments:	Not reported
Date A310 Letter Printed:	Not reported
Date Local Authority Was Notified:	Not reported
Date Updated:	Not reported
Date Report Faxed to Local Authority:	Not reported
Local Authority Notification Date:	Not reported
Rep Receive Date:	11/09/2004
Reporter Type:	Other
Reporter Name:	REDACTED
Reporter Title:	REDACTED

Map ID
Direction
Distance
Elevation

MAP FINDINGS

Site

Database(s)

EDR ID Number
EPA ID Number

432 76TH STREET (Continued)

S106215845

Reporter Org:	REDATED
Reporter Address:	Not reported
Reporter City,St,Zip:	Not reported
Reporter County:	Not reported
Incident Status:	Terminated
Incident Category:	Other
Incident Source:	NICHOLAS KORINIS
Incident Address:	432 76TH ST
Incident Address 2:	Not reported
Incident City,St,Zip:	North Bergen Twp, NJ 07047
Incident County:	Hudson
DEP Requested:	No
Confidential:	Not reported
Notify Type:	Not reported
Road Closed:	No
Direction:	Not reported
Responsible Party:	Not reported
Responsible Party Name:	Not reported
Responsible Party Contact:	Not reported
Responsible Party Title:	Not reported
Responsible Party Phone:	Not reported
Responsible Party Street:	Not reported
Responsible Party County:	Not reported
Responsible Party City,St,Zip:	Not reported
Memo. Of Understanding:	Not reported
Drill/trng Exercise:	Not reported
Hazardous:	Not reported
Facility Type:	Residential
Facility Phone:	Not reported
Incident Date:	09/25/2003
Incident Time:	Not reported
TD Log #:	72370
Case Number:	03-09-25-1128-45
Date Received:	09/25/2003
Nature of Incident:	Not reported
Operator:	Not reported
Incident Type:	Underground Storage Tank
Incident Location:	RESID
Location:	Not reported
Other Location:	Not reported
Contact Name:	Not reported
Caller Name:	Not reported
Caller Title:	Not reported
Caller Address:	Not reported
Caller City,St,Zip:	Not reported
Caller Telephone:	Not reported
Substance(s):	Not reported
Substance Type:	Not reported
Substance Identity:	Not reported
CAS Number:	Not reported
A310 Letter:	Not reported
TCPA Chemical:	Not reported
Hazrds Material:	Not reported
COMU:	Not reported
Ref. Code:	Not reported
Amt Released:	Not reported

Map ID
Direction
Distance
Elevation

MAP FINDINGS

Site

Database(s)

EDR ID Number
EPA ID Number

432 76TH STREET (Continued)

S106215845

Contained:	Not reported
Release Type:	Not reported
Release VE:	Not reported
Injuries:	No
Public Exposure:	No
Facility Evacuation:	No
Police at Scene:	No
Firemen at Scene:	No
Contamination of:	Not reported
Receiving Water:	Not reported
Status at Spill:	Not reported
NJ Spill Date:	Not reported
NJ Spill Time:	Not reported
NJ Spill Name:	Not reported
NJ Spill Title:	Not reported
NJ Spill Phone:	Not reported
Other Date:	Not reported
Other Time:	Not reported
Other Name:	Not reported
Other Title:	Not reported
Other Telephone:	Not reported
Public Evacuation:	No
Assistance Requested:	Not reported
Wind Direction/Speed:	Not reported
Local Municipality Notified:	Not reported
Local Municipality Name:	Not reported
Local Municipality Title:	Not reported
Local Municipality Telephone:	Not reported
Local Municipality Date:	Not reported
Local Municipality Time:	Not reported
Incident Description:	Not reported
Incident Name:	Not reported
Incident Referred To:	Not reported
Incident Region:	Not reported
Incident Telephone:	Not reported
Incident Date:	Not reported
Incident time:	Not reported
Incident ITM:	Not reported
Comments:	Not reported
Date A310 Letter Printed:	Not reported
Date Local Authority Was Notified:	Not reported
Date Updated:	Not reported
Date Report Faxed to Local Authority:	Not reported
Local Authority Notification Date:	Not reported
Rep Receive Date:	09/25/2003
Reporter Type:	Other
Reporter Name:	REDACTED
Reporter Title:	REDACTED
Reporter Org:	REDACTED
Reporter Address:	Not reported
Reporter City, St, Zip:	Not reported
Reporter County:	Not reported
Incident Status:	Terminated
Incident Category:	Other
Incident Source:	NICK KORINIS
Incident Address:	432 76TH ST
Incident Address 2:	Not reported

Map ID
Direction
Distance
Elevation

MAP FINDINGS

Site

Database(s)

EDR ID Number
EPA ID Number

432 76TH STREET (Continued)

S106215845

Incident City,St,Zip: North Bergen Twp, NJ 07047
Incident County: Hudson
DEP Requested: No
Confidential: Not reported
Notify Type: Not reported
Road Closed: No
Direction: Not reported
Responsible Party: Not reported
Responsible Party Name: Not reported
Responsible Party Contact: Not reported
Responsible Party Title: Not reported
Responsible Party Phone: Not reported
Responsible Party Street: Not reported
Responsible Party County: Not reported
Responsible Party City,St,Zip: Not reported
Memo. Of Understanding: Not reported
Drill/trng Exercise: Not reported
Hazardous: Not reported

VCP:

Incident Number: 03-09-25-1128-45
MOA Execution Date: 03/25/2004
Type Of Vcp File: HISTORICAL
Pi Number: Not reported
Case Type(Case Type): Not reported
Case Contact: Department Not reported
Case Contact Name: Not reported
Case Contact: Organization Not reported
Case Contact: Address: Line1 Not reported
Case Contact: Address: Line2 Not reported
Case Contact: Address: Line3 Not reported
Case Contact City,St,Zip: Not reported

NJEMS:

Site Id: 158593
Municipality: NORTH BERGEN TWP
Municipality Name From Spatial Overlay: NORTH BERGEN TWP
GNIS Civil Code For Municipality: 882223
Municipal Code (NJ-1040): 0908
X Coord: 628645
Y Coord: 716390
Coord System: NJ STATE PLANE (NAD83) - USFEET
Coord Type: Exact Address Match
Coord Orign: DEP-GIS
State Standard Numeric Code From Spatial Overlay: 0908
Unique Feature Number For Municipality From Spatial Overlay: Not reported
Eleven Digit Hydrologic Unit Code From Spatial Overlay: 02030101170
Fourteen Digit Hydrologic Unit Code From Spatial Overlay: 02030101170010
Watershed Management Area Number From Spatial Overlay: 05
Watershed Management Area Name From Spatial Overlay: Hackensack, Hudson, and Pascack
Water Region Code From Spatial Overlay: 1
Water Region Name From Spatial Overlay: Northeast
Sub Watershed Name From Overlay: Hudson River
Watershed Name From Spatial Overlay: Hudson River

Map ID
Direction
Distance
Elevation

MAP FINDINGS

EDR ID Number
EPA ID Number

AH126
SW
1/2-1
0.552 mi.
2914 ft.
121 68TH STREET
121 68TH ST
GUTTENBERG TOWN, NJ 07093
Site 1 of 2 in cluster AH

NJ SHWS
NJ Release
NJ NJEMS
S102216745
N/A

Relative:
Higher

SHWS:
Site ID: 72534
Status: Closed
Home Owner: No
PI Number: G000025343

Actual:
199 ft.

Detail As Of April 2012:
X Coord Site: Not reported
X Coord PI: Not reported
Y Coord Site: Not reported
Y Coord PI: Not reported

NJ Release:

Facility Type: Commercial
Facility Phone: Not reported
Incident Date: 06/19/1995
Incident Time: 1230
TD Log #: 9339
Case Number: 95-6-19-1544-39
Date Received: 06/19/1995
Nature of Incident: Facility
Operator: JIMS
Incident Type: Not reported
Incident Location: Not reported
Location: Other
Other Location: Not reported
Contact Name: Not reported
Caller Name: REDACTED
Caller Title: Not reported
Caller Address: Not reported
Caller City,St,Zip: Not reported
Caller Telephone: Not reported
Substance(s): OIL HEATING #2
Substance Type: Liquid
Substance Identity: Known
CAS Number: Not reported
A310 Letter: Yes
TCPA Chemical: No
Hazrds Material: Yes
COMU: 0903
Ref. Code: 101
Amt Released: UNKNOWN
Contained: Yes
Release Type: Terminated
Release VE: Not reported
Injuries: No
Public Exposure: No
Facility Evacuation: No
Police at Scene: No
Firemen at Scene: No
Contamination of: Land
Receiving Water: Not reported
Status at Spill: 1-1000 GAL TANK REMOVED TODAY HOLES DISCOVERED UPON REMOVAL AND

Map ID
Direction
Distance
Elevation

MAP FINDINGS

Site

Database(s)

EDR ID Number
EPA ID Number

121 68TH STREET (Continued)

S102216745

CLEANUP IS BEING CONDUCTED

NJ Spill Date: Not reported
NJ Spill Time: Not reported
NJ Spill Name: Not reported
NJ Spill Title: Not reported
NJ Spill Phone: Not reported
Other Date: Not reported
Other Time: Not reported
Other Name: Not reported
Other Title: Not reported
Other Telephone: Not reported
Public Evacuation: No
Assistance Requested: No
Wind Direction/Speed: Not reported
Local Municipality Notified: Not reported
Local Municipality Name: GUTTENBERG TOWN
Local Municipality Title: SGT LACKOVICH
Local Municipality Telephone: 201-868-3300
Local Municipality Date: 06/19/1995
Local Municipality Time: 1550
Incident Description: U.S.T.,Soil Contamination
Incident Name: Not reported
Incident Referred To: DRPSR
Incident Region: BFO-CAS
Incident Telephone: Faxed,Mailed
Incident Date: 06/19/1995
Incident time: Not reported
Incident ITM: B
Comments: Not reported
Date A310 Letter Printed: Not reported
Date Local Authority Was Notified: Not reported
Date Updated: Not reported
Date Report Faxed to Local Authority: Not reported
Local Authority Notification Date: Not reported
Rep Receive Date: Not reported
Reporter Type: Not reported
Reporter Name: Not reported
Reporter Title: Not reported
Reporter Org: Not reported
Reporter Address: Not reported
Reporter City,St,Zip: Not reported
Reporter County: Not reported
Incident Status: Not reported
Incident Category: Not reported
Incident Source: Not reported
Incident Address: Not reported
Incident Address 2: Not reported
Incident City,St,Zip: Not reported
Incident County: Not reported
DEP Requested: Not reported
Confidential: Not reported
Notify Type: Not reported
Road Closed: Not reported
Direction: Not reported
Responsible Party: Known
Responsible Party Name: BANK OF NEW YORK
Responsible Party Contact: JOHN MUSIAL

Map ID
Direction
Distance
Elevation

MAP FINDINGS

Site

Database(s)

EDR ID Number
EPA ID Number

121 68TH STREET (Continued)

S102216745

Responsible Party Title: VP REG ASST
Responsible Party Phone: 914-421-8172
Responsible Party Street: 123 MAIN ST
Responsible Party County: 10602
Responsible Party City,St,Zip: WHITE PLAINS, NY
Memo. Of Understanding: Not reported
Drill/trng Exercise: Not reported
Hazardous: Not reported

NJEMS:

Site Id: 72534
Municipality: GUTTENBERG TOWN
Municipality Name From Spatial Overlay: GUTTENBERG TOWN
GNIS Civil Code For Municipality: 885235
Municipal Code (NJ-1040): 0903
X Coord: 629227
Y Coord: 713626
Coord System: NJ STATE PLANE (NAD83) - USFEET
Coord Type: Exact Address Match
Coord Orign: DEP-GIS
State Standard Numeric Code From Spatial Overlay: 0903
Unique Feature Number For Municipality From Spatial Overlay: Not reported
Eleven Digit Hydrologic Unit Code From Spatial Overlay: 02030101170
Fourteen Digit Hydrologic Unit Code From Spatial Overlay: 02030101170010
Watershed Management Area Number From Spatial Overlay: 05
Watershed Management Area Name From Spatial Overlay: Hackensack, Hudson, and Pascack
Water Region Code From Spatial Overlay: 1
Water Region Name From Spatial Overlay: Northeast
Sub Watershed Name From Overlay: Hudson River
Watershed Name From Spatial Overlay: Hudson River

AI127
North
1/2-1
0.554 mi.
2924 ft.
9011 NEW YORK AVENUE
9011 NEW YORK AVE
NORTH BERGEN TWP, NJ 07047
Site 1 of 2 in cluster AI

NJ SHWS
NJ Release
NJ VCP
S108773236
N/A

Relative:
Higher

SHWS:
Site ID: 364747
Status: Active
Home Owner: Yes
PI Number: 450769

Actual:
213 ft.

Detail As Of April 2012:
X Coord Site: 631073
X Coord PI: Not reported
Y Coord Site: 719156
Y Coord PI: Not reported

NJ Release:

Facility Type: Residential
Facility Phone: Not reported
Incident Date: 06/06/2007
Incident Time: Not reported
TD Log #: 235925
Case Number: 07-06-11-1538-16
Date Received: 06/11/2007

Map ID
Direction
Distance
Elevation

MAP FINDINGS

Site

Database(s)

EDR ID Number
EPA ID Number

9011 NEW YORK AVENUE (Continued)

S108773236

Nature of Incident:	Not reported
Operator:	Not reported
Incident Type:	Underground Storage Tank
Incident Location:	RESIDENCE AT
Location:	Not reported
Other Location:	Not reported
Contact Name:	Not reported
Caller Name:	Not reported
Caller Title:	Not reported
Caller Address:	Not reported
Caller City,St,Zip:	Not reported
Caller Telephone:	Not reported
Substance(s):	Not reported
Substance Type:	Not reported
Substance Identity:	Not reported
CAS Number:	Not reported
A310 Letter:	Not reported
TCPA Chemical:	Not reported
Hazrds Material:	Not reported
COMU:	Not reported
Ref. Code:	Not reported
Amt Released:	Not reported
Contained:	Not reported
Release Type:	Not reported
Release VE:	Not reported
Injuries:	No
Public Exposure:	No
Facility Evacuation:	No
Police at Scene:	No
Firemen at Scene:	No
Contamination of:	Not reported
Receiving Water:	Not reported
Status at Spill:	Not reported
NJ Spill Date:	Not reported
NJ Spill Time:	Not reported
NJ Spill Name:	Not reported
NJ Spill Title:	Not reported
NJ Spill Phone:	Not reported
Other Date:	Not reported
Other Time:	Not reported
Other Name:	Not reported
Other Title:	Not reported
Other Telephone:	Not reported
Public Evacuation:	No
Assistance Requested:	Not reported
Wind Direction/Speed:	Not reported
Local Municipality Notified:	Not reported
Local Municipality Name:	Not reported
Local Municipality Title:	Not reported
Local Municipality Telephone:	Not reported
Local Municipality Date:	Not reported
Local Municipality Time:	Not reported
Incident Description:	Not reported
Incident Name:	Not reported
Incident Referred To:	Not reported
Incident Region:	Not reported
Incident Telephone:	Not reported

Map ID
Direction
Distance
Elevation

MAP FINDINGS

Site

Database(s)

EDR ID Number
EPA ID Number

9011 NEW YORK AVENUE (Continued)

S108773236

Incident Date: Not reported
Incident time: Not reported
Incident ITM: Not reported
Comments: Not reported
Date A310 Letter Printed: Not reported
Date Local Authority Was Notified: Not reported
Date Updated: Not reported
Date Report Faxed to Local Authority: Not reported
Local Authority Notification Date: Not reported
Rep Receive Date: 06/11/2007
Reporter Type: Other
Reporter Name: REDACTED
Reporter Title: REDACTED
Reporter Org: REDACTED
Reporter Address: Not reported
Reporter City,St,Zip: Not reported
Reporter County: Not reported
Incident Status: Terminated
Incident Category: Other
Incident Source: IDANIA PEREZ
Incident Address: 9015 NEW YORK AVE
Incident Address 2: Not reported
Incident City,St,Zip: North Bergen Twp, NJ
Incident County: Hudson
DEP Requested: No
Confidential: Not reported
Notify Type: Not reported
Road Closed: No
Direction: Not reported
Responsible Party: Not reported
Responsible Party Name: Not reported
Responsible Party Contact: Not reported
Responsible Party Title: Not reported
Responsible Party Phone: Not reported
Responsible Party Street: Not reported
Responsible Party County: Not reported
Responsible Party City,St,Zip: Not reported
Memo. Of Understanding: Not reported
Drill/trng Exercise: Not reported
Hazardous: Not reported

VCP:

Incident Number: 07-06-11-1538-16
MOA Execution Date: 10/16/2007
Type Of Vcp File: CURRENT
Pi Number: 450769
Case Type(Case Type): MOA
Case Contact: Department Not reported
Case Contact Name: VICTOR D RODRIGUEZ
Case Contact: Organization Not reported
Case Contact: Address: Line1 4309 MEADOWVIEW AVE
Case Contact: Address: Line2 Not reported
Case Contact: Address: Line3 Not reported
Case Contact City,St,Zip: North Bergen, NJ 07047

Map ID
Direction
Distance
Elevation

MAP FINDINGS

EDR ID Number
EPA ID Number

AJ128
WSW
1/2-1
0.555 mi.
2930 ft.

224 69TH STREET
224 69TH ST
WEST NEW YORK, NJ 07093

Site 1 of 3 in cluster AJ

FINDS
NJ SHWS
NJ NJEMS

1010452566
N/A

Relative:
Higher

FINDS:

Registry ID: 110031741168

Actual:
189 ft.

Environmental Interest/Information System

NJ-NJEMS (New Jersey - New Jersey Environmental Management System).
The Department of Environmental Protection (NJDEP) manages large
databases of environmental information in this integrated system.

SHWS:

Site ID: 219771
Status: Closed
Home Owner: Yes
PI Number: 286855

Detail As Of April 2012:

X Coord Site: Not reported
X Coord PI: Not reported
Y Coord Site: Not reported
Y Coord PI: Not reported

NJEMS:

Site Id: 219771
Municipality: GUTTENBERG TOWN
Municipality Name From Spatial Overlay: GUTTENBERG TOWN
GNIS Civil Code For Municipality: 885235
Municipal Code (NJ-1040): 0903
X Coord: 628799
Y Coord: 714305
Coord System: NJ STATE PLANE (NAD83) - USFEET
Coord Type: Approx. Addr. Match
Coord Origin: DEP-GIS
State Standard Numeric Code From Spatial Overlay: 0903
Unique Feature Number For Municipality From Spatial Overlay: Not reported
Eleven Digit Hydrologic Unit Code From Spatial Overlay: 02030101170
Fourteen Digit Hydrologic Unit Code From Spatial Overlay: 02030101170010
Watershed Management Area Number From Spatial Overlay: 05
Watershed Management Area Name From Spatial Overlay: Hackensack, Hudson, and Pascack
Water Region Code From Spatial Overlay: 1
Water Region Name From Spatial Overlay: Northeast
Sub Watershed Name From Overlay: Hudson River
Watershed Name From Spatial Overlay: Hudson River

Map ID
Direction
Distance
Elevation

MAP FINDINGS

Site

Database(s)

EDR ID Number
EPA ID Number

AJ129
WSW
1/2-1
0.556 mi.
2936 ft.
226 69TH STREET
226 69TH ST
GUTTENBERG TOWN, NJ
Site 2 of 3 in cluster AJ

NJ SHWS
NJ Release
S113753366
N/A

Relative:
Higher

SHWS:
Site ID: 493293
Status: Closed
Home Owner: Yes
PI Number: 621846

Actual:
190 ft.

Detail As Of April 2012:
X Coord Site: Not reported
X Coord PI: Not reported
Y Coord Site: Not reported
Y Coord PI: Not reported

NJ Release:

Facility Type: Residential
Facility Phone: Not reported
Incident Date: 05/24/2013
Incident Time: Not reported
TD Log #: 474733
Case Number: 13-05-24-1549-15
Date Received: 05/24/2013
Nature of Incident: Not reported
Operator: Not reported
Incident Type: Underground Storage Tank
Incident Location: RESIDENCE
Location: Not reported
Other Location: Not reported
Contact Name: Not reported
Caller Name: Not reported
Caller Title: Not reported
Caller Address: Not reported
Caller City,St,Zip: Not reported
Caller Telephone: Not reported
Substance(s): Not reported
Substance Type: Not reported
Substance Identity: Not reported
CAS Number: Not reported
A310 Letter: Not reported
TCPA Chemical: Not reported
Hazardous Material: Not reported
COMU: Not reported
Ref. Code: Not reported
Amt Released: Not reported
Contained: Not reported
Release Type: Not reported
Release VE: Not reported
Injuries: No
Public Exposure: No
Facility Evacuation: No
Police at Scene: No
Firemen at Scene: No
Contamination of: Not reported
Receiving Water: Not reported
Status at Spill: Not reported

Map ID
Direction
Distance
Elevation

MAP FINDINGS

Site

Database(s)

EDR ID Number
EPA ID Number

226 69TH STREET (Continued)

S113753366

NJ Spill Date:	Not reported
NJ Spill Time:	Not reported
NJ Spill Name:	Not reported
NJ Spill Title:	Not reported
NJ Spill Phone:	Not reported
Other Date:	Not reported
Other Time:	Not reported
Other Name:	Not reported
Other Title:	Not reported
Other Telephone:	Not reported
Public Evacuation:	No
Assistance Requested:	Not reported
Wind Direction/Speed:	Not reported
Local Municipality Notified:	Not reported
Local Municipality Name:	Not reported
Local Municipality Title:	Not reported
Local Municipality Telephone:	Not reported
Local Municipality Date:	Not reported
Local Municipality Time:	Not reported
Incident Description:	Not reported
Incident Name:	Not reported
Incident Referred To:	Not reported
Incident Region:	Not reported
Incident Telephone:	Not reported
Incident Date:	Not reported
Incident time:	Not reported
Incident ITM:	Not reported
Comments:	Not reported
Date A310 Letter Printed:	Not reported
Date Local Authority Was Notified:	Not reported
Date Updated:	Not reported
Date Report Faxed to Local Authority:	Not reported
Local Authority Notification Date:	Not reported
Rep Receive Date:	05/24/2013
Reporter Type:	Other
Reporter Name:	REDACTED
Reporter Title:	REDACTED
Reporter Org:	REDACTED
Reporter Address:	Not reported
Reporter City,St,Zip:	Not reported
Reporter County:	Not reported
Incident Status:	Terminated
Incident Category:	Other
Incident Source:	MILDRED MATTEI
Incident Address:	226 69TH ST
Incident Address 2:	Not reported
Incident City,St,Zip:	Guttenberg Town, NJ 07093
Incident County:	Hudson
DEP Requested:	No
Confidential:	Not reported
Notify Type:	Not reported
Road Closed:	No
Direction:	Not reported
Responsible Party:	Not reported
Responsible Party Name:	Not reported
Responsible Party Contact:	Not reported
Responsible Party Title:	Not reported

Map ID
Direction
Distance
Elevation

MAP FINDINGS

Site

Database(s)

EDR ID Number
EPA ID Number

226 69TH STREET (Continued)

S113753366

Responsible Party Phone: Not reported
Responsible Party Street: Not reported
Responsible Party County: Not reported
Responsible Party City,St,Zip: Not reported
Memo. Of Understanding: Not reported
Drill/trng Exercise: Not reported
Hazardous: Not reported

130
WSW
1/2-1
0.563 mi.
2971 ft.

334 71ST STREET
334 71ST ST
GUTTENBERG TOWN, NJ

NJ SHWS
NJ Release

S109369110
N/A

Relative:
Higher

SHWS:
Site ID: 437599
Status: Closed
Home Owner: Yes
PI Number: 550038

Actual:
210 ft.

Detail As Of April 2012:
X Coord Site: Not reported
X Coord PI: Not reported
Y Coord Site: Not reported
Y Coord PI: Not reported

NJ Release:
Facility Type: Residential
Facility Phone: Not reported
Incident Date: 09/24/2008
Incident Time: Not reported
TD Log #: 290151
Case Number: 08-09-24-1628-26
Date Received: 09/24/2008
Nature of Incident: Not reported
Operator: Not reported
Incident Type: Underground Storage Tank
Incident Location: RESIDENCE AT
Location: Not reported
Other Location: Not reported
Contact Name: Not reported
Caller Name: Not reported
Caller Title: Not reported
Caller Address: Not reported
Caller City,St,Zip: Not reported
Caller Telephone: Not reported
Substance(s): Not reported
Substance Type: Not reported
Substance Identity: Not reported
CAS Number: Not reported
A310 Letter: Not reported
TCPA Chemical: Not reported
Hazrds Material: Not reported
COMU: Not reported
Ref. Code: Not reported
Amt Released: Not reported
Contained: Not reported
Release Type: Not reported

Map ID
Direction
Distance
Elevation

MAP FINDINGS

Site

Database(s)

EDR ID Number
EPA ID Number

334 71ST STREET (Continued)

S109369110

Release VE:	Not reported
Injuries:	No
Public Exposure:	No
Facility Evacuation:	No
Police at Scene:	No
Firemen at Scene:	No
Contamination of:	Not reported
Receiving Water:	Not reported
Status at Spill:	Not reported
NJ Spill Date:	Not reported
NJ Spill Time:	Not reported
NJ Spill Name:	Not reported
NJ Spill Title:	Not reported
NJ Spill Phone:	Not reported
Other Date:	Not reported
Other Time:	Not reported
Other Name:	Not reported
Other Title:	Not reported
Other Telephone:	Not reported
Public Evacuation:	No
Assistance Requested:	Not reported
Wind Direction/Speed:	Not reported
Local Municipality Notified:	Not reported
Local Municipality Name:	Not reported
Local Municipality Title:	Not reported
Local Municipality Telephone:	Not reported
Local Municipality Date:	Not reported
Local Municipality Time:	Not reported
Incident Description:	Not reported
Incident Name:	Not reported
Incident Referred To:	Not reported
Incident Region:	Not reported
Incident Telephone:	Not reported
Incident Date:	Not reported
Incident time:	Not reported
Incident ITM:	Not reported
Comments:	Not reported
Date A310 Letter Printed:	Not reported
Date Local Authority Was Notified:	Not reported
Date Updated:	Not reported
Date Report Faxed to Local Authority:	Not reported
Local Authority Notification Date:	Not reported
Rep Receive Date:	09/24/2008
Reporter Type:	Other
Reporter Name:	REDACTED
Reporter Title:	REDACTED
Reporter Org:	REDACTED
Reporter Address:	Not reported
Reporter City,St,Zip:	Not reported
Reporter County:	Not reported
Incident Status:	Terminated
Incident Category:	Other
Incident Source:	CHRIS ARNT
Incident Address:	162 EAST RIDGEWOOD AVE
Incident Address 2:	Not reported
Incident City,St,Zip:	Ridgewood Village, NJ
Incident County:	Bergen

Map ID
Direction
Distance
Elevation

MAP FINDINGS

Site

Database(s)

EDR ID Number
EPA ID Number

334 71ST STREET (Continued)

S109369110

DEP Requested: No
Confidential: Not reported
Notify Type: Not reported
Road Closed: No
Direction: Not reported
Responsible Party: Not reported
Responsible Party Name: Not reported
Responsible Party Contact: Not reported
Responsible Party Title: Not reported
Responsible Party Phone: Not reported
Responsible Party Street: Not reported
Responsible Party County: Not reported
Responsible Party City,St,Zip: Not reported
Memo. Of Understanding: Not reported
Drill/trng Exercise: Not reported
Hazardous: Not reported

131
WSW
1/2-1
0.570 mi.
3010 ft.

300 70TH STREET
300 70TH ST
GUTTENBERG TOWN, NJ 07093

NJ SHWS
NJ Release
NJ VCP

S107913529
N/A

Relative:
Higher

SHWS:
Site ID: 353613
Status: Active
Home Owner: No
PI Number: 436434

Actual:
210 ft.

Detail As Of April 2012:
X Coord Site: 628550
X Coord PI: Not reported
Y Coord Site: 714747
Y Coord PI: Not reported

NJ Release:
Facility Type: Residential
Facility Phone: Not reported
Incident Date: 05/02/2006
Incident Time: Not reported
TD Log #: 185136
Case Number: 06-05-02-1333-58
Date Received: 05/02/2006
Nature of Incident: Not reported
Operator: Not reported
Incident Type: Underground Storage Tank
Incident Location: RESIDENCE
Location: Not reported
Other Location: Not reported
Contact Name: Not reported
Caller Name: Not reported
Caller Title: Not reported
Caller Address: Not reported
Caller City,St,Zip: Not reported
Caller Telephone: Not reported
Substance(s): Not reported
Substance Type: Not reported
Substance Identity: Not reported

Map ID
Direction
Distance
Elevation

MAP FINDINGS

Site

Database(s)

EDR ID Number
EPA ID Number

300 70TH STREET (Continued)

S107913529

CAS Number:	Not reported
A310 Letter:	Not reported
TCPA Chemical:	Not reported
Hazrds Material:	Not reported
COMU:	Not reported
Ref. Code:	Not reported
Amt Released:	Not reported
Contained:	Not reported
Release Type:	Not reported
Release VE:	Not reported
Injuries:	No
Public Exposure:	No
Facility Evacuation:	No
Police at Scene:	No
Firemen at Scene:	No
Contamination of:	Not reported
Receiving Water:	Not reported
Status at Spill:	Not reported
NJ Spill Date:	Not reported
NJ Spill Time:	Not reported
NJ Spill Name:	Not reported
NJ Spill Title:	Not reported
NJ Spill Phone:	Not reported
Other Date:	Not reported
Other Time:	Not reported
Other Name:	Not reported
Other Title:	Not reported
Other Telephone:	Not reported
Public Evacuation:	No
Assistance Requested:	Not reported
Wind Direction/Speed:	Not reported
Local Municipality Notified:	Not reported
Local Municipality Name:	Not reported
Local Municipality Title:	Not reported
Local Municipality Telephone:	Not reported
Local Municipality Date:	Not reported
Local Municipality Time:	Not reported
Incident Description:	Not reported
Incident Name:	Not reported
Incident Referred To:	Not reported
Incident Region:	Not reported
Incident Telephone:	Not reported
Incident Date:	Not reported
Incident time:	Not reported
Incident ITM:	Not reported
Comments:	Not reported
Date A310 Letter Printed:	Not reported
Date Local Authority Was Notified:	Not reported
Date Updated:	Not reported
Date Report Faxed to Local Authority:	Not reported
Local Authority Notification Date:	Not reported
Rep Receive Date:	05/02/2006
Reporter Type:	Other
Reporter Name:	REDACTED
Reporter Title:	REDACTED
Reporter Org:	REDACTED
Reporter Address:	Not reported

Map ID
Direction
Distance
Elevation

MAP FINDINGS

Site

Database(s)

EDR ID Number
EPA ID Number

300 70TH STREET (Continued)

S107913529

Reporter City,St,Zip: Not reported
Reporter County: Not reported
Incident Status: Terminated
Incident Category: Other
Incident Source: YING CHENG
Incident Address: 1319 NEW YORK AVE
Incident Address 2: Not reported
Incident City,St,Zip: Union City, NJ 07087
Incident County: Hudson
DEP Requested: No
Confidential: Not reported
Notify Type: Not reported
Road Closed: No
Direction: Not reported
Responsible Party: Not reported
Responsible Party Name: Not reported
Responsible Party Contact: Not reported
Responsible Party Title: Not reported
Responsible Party Phone: Not reported
Responsible Party Street: Not reported
Responsible Party County: Not reported
Responsible Party City,St,Zip: Not reported
Memo. Of Understanding: Not reported
Drill/trng Exercise: Not reported
Hazardous: Not reported

VCP:

Incident Number: 07-02-05-1359-27
MOA Execution Date: 05/14/2007
Type Of Vcp File: CURRENT
Pi Number: 436434
Case Type(Case Type): MOA
Case Contact: Department Not reported
Case Contact Name: HUGO SALINAS
Case Contact: Organization Not reported
Case Contact: Address: Line1 1317 44TH ST
Case Contact: Address: Line2 Not reported
Case Contact: Address: Line3 Not reported
Case Contact City,St,Zip: North Bergen, NJ 07047

AG132 **QUANTA RESOURCES CORPORATION**
NNE **163 RIVER RD**
1/2-1 **EDGEWATER BORO, NJ**

NJ SHWS **S109214010**
NJ Release **N/A**
NJ BROWNFIELDS

0.571 mi.
3015 ft. **Site 2 of 2 in cluster AG**

Relative: SHWS:
Higher Site ID: 42834
Status: Active
Actual: Home Owner: No
17 ft. PI Number: 003945

Detail As Of April 2012:
X Coord Site: Not reported
X Coord PI: Not reported
Y Coord Site: Not reported
Y Coord PI: Not reported

Map ID
Direction
Distance
Elevation

MAP FINDINGS

Site

Database(s)

EDR ID Number
EPA ID Number

QUANTA RESOURCES CORPORATION (Continued)

S109214010

NJ Release:
Facility Type: Residential
Facility Phone: Not reported
Incident Date: 11/18/2007
Incident Time: Not reported
TD Log #: 255511
Case Number: 07-11-19-1005-54
Date Received: 11/19/2007
Nature of Incident: Not reported
Operator: Not reported
Incident Type: Illegal Dumping
Incident Location: TOMAS'S
Location: Not reported
Other Location: Not reported
Contact Name: Not reported
Caller Name: Not reported
Caller Title: Not reported
Caller Address: Not reported
Caller City,St,Zip: Not reported
Caller Telephone: Not reported
Substance(s): Not reported
Substance Type: Not reported
Substance Identity: Not reported
CAS Number: Not reported
A310 Letter: Not reported
TCPA Chemical: Not reported
Hazrds Material: Not reported
COMU: Not reported
Ref. Code: Not reported
Amt Released: Not reported
Contained: Not reported
Release Type: Not reported
Release VE: Not reported
Injuries: No
Public Exposure: No
Facility Evacuation: No
Police at Scene: No
Firemen at Scene: No
Contamination of: Not reported
Receiving Water: Not reported
Status at Spill: Not reported
NJ Spill Date: Not reported
NJ Spill Time: Not reported
NJ Spill Name: Not reported
NJ Spill Title: Not reported
NJ Spill Phone: Not reported
Other Date: Not reported
Other Time: Not reported
Other Name: Not reported
Other Title: Not reported
Other Telephone: Not reported
Public Evacuation: No
Assistance Requested: Not reported
Wind Direction/Speed: Not reported
Local Municipality Notified: Not reported
Local Municipality Name: Not reported
Local Municipality Title: Not reported

Map ID
Direction
Distance
Elevation

MAP FINDINGS

Site

Database(s)

EDR ID Number
EPA ID Number

QUANTA RESOURCES CORPORATION (Continued)

S109214010

Local Municipality Telephone: Not reported
Local Municipality Date: Not reported
Local Municipality Time: Not reported
Incident Description: Not reported
Incident Name: Not reported
Incident Referred To: Not reported
Incident Region: Not reported
Incident Telephone: Not reported
Incident Date: Not reported
Incident time: Not reported
Incident ITM: Not reported
Comments: Not reported
Date A310 Letter Printed: Not reported
Date Local Authority Was Notified: Not reported
Date Updated: Not reported
Date Report Faxed to Local Authority: Not reported
Local Authority Notification Date: Not reported
Rep Receive Date: 11/19/2007
Reporter Type: Citizen Complaint
Reporter Name: REDACTED
Reporter Title: REDACTED
Reporter Org: REDACTED
Reporter Address: Not reported
Reporter City,St,Zip: Not reported
Reporter County: Not reported
Incident Status: Terminated
Incident Category: Other
Incident Source: Not reported
Incident Address: 163 OLD RIVER RD
Incident Address 2: Not reported
Incident City,St,Zip: Edgewater Boro, NJ
Incident County: Bergen
DEP Requested: Yes
Confidential: Not reported
Notify Type: Not reported
Road Closed: No
Direction: Not reported
Responsible Party: Not reported
Responsible Party Name: Not reported
Responsible Party Contact: Not reported
Responsible Party Title: Not reported
Responsible Party Phone: Not reported
Responsible Party Street: Not reported
Responsible Party County: Not reported
Responsible Party City,St,Zip: Not reported
Memo. Of Understanding: Not reported
Drill/trng Exercise: Not reported
Hazardous: Not reported

BROWNFIELDS:

Price: Not reported
Assessed Value: Not reported
Property Size: 1 ? 2
Annual Taxes: Not reported
Representative Address: 115 River Road
Representative City/State/Zip: Edgewater, NJ 07020
Submitter Name: Thomas Heagney

Map ID
Direction
Distance
Elevation

MAP FINDINGS

Site

Database(s)

EDR ID Number
EPA ID Number

QUANTA RESOURCES CORPORATION (Continued)

S109214010

Submitter Address1:	115
Submitter Address2:	Not reported
Submitter City:	River Road
Submitte rState:	NJ
Submitter Zip:	070200101
Submitter Email:	gpiengineers@aol.com
Submitter Phone:	9999999999
Transaction Type:	Not reported
Transfer Type:	Not reported
Site Number:	10895
X Coordinate:	Not reported
Y Coordinate:	Not reported
Coord:	0:0
AutoID:	9672
Ownership Type:	Private
Ownership:	Corporation
PStatus:	Nominated
PI Number:	Not reported
CSL ID Number:	Not reported
Owner Name:	Three Y, LLC
Owner Address + Owner Street:	115 River Road, STE 101
Owner City:	Edgewater
Owner State:	NJ
Owner Zip Code:	07020
Owner County:	Not reported
Owner Phone:	2019458647
Owner Fax:	9999999999
Owner Email:	gpiengineers@aol.com
Owner Organization:	Not reported
Authorized Representative:	Thomas Heagney
Auth Rep Relation to Owner:	Principal
Municipal Contact Name:	John Candelmo
Municipal Contact Street:	916 River Road
Municipal Contact City:	Edgewater
Municipal Contact State:	NJ
Municipal Contact Zip Code:	07020
Municipal Contact Phone:	2019431700
Municipal Contact Fax:	9999999999
Municipal Contact Email:	Not reported
Department:	Not reported
Municipal Contact Title:	Not reported
Contact Relation to Owner:	Not reported
Current Zoning:	Office
Proposed Zoning:	Residential/Commercial
Copy of Title Insurance:	Not reported
Municode:	Not reported
Block:	93
Lot:	1,2,3
Development Plan Completed:	Not reported
Market Study Completed:	Not reported
Current Activity:	Inactive (out of use)
Current Operations:	Not reported
Prior Operations:	Not reported
Deed Restrictions:	Not reported
Easements:	Not reported
Buildings:	Not reported
Condition of Buildings:	Not reported

Map ID
Direction
Distance
Elevation

MAP FINDINGS

Site

Database(s)

EDR ID Number
EPA ID Number

QUANTA RESOURCES CORPORATION (Continued)

S109214010

Square Footage:	Not reported
Total Buildable Space:	Not reported
Lease Price:	Not reported
Tax Certificate:	Not reported
Tax Lien:	Not reported
Other Liens/Judgements:	Not reported
Traffic Study:	Not reported
Road Access:	2-Lane
Waterfront Access:	Yes
Airport Access:	No
Public Transportation Access:	Not reported
Major Highway Name:	NJ Turnpike
Major Highway Interchange:	Not reported
Major Highway Miles Away:	4
Local Highway Name:	River Road
Local Highway Interchange:	Not reported
Local Highway Miles Away:	0
Rail Type:	Not reported
Rail Name:	Not reported
Rail Station:	Not reported
Rail Miles Away:	Not reported
Public Water:	Yes
Electric:	Yes
Gas:	Yes
Public Sewer:	Not reported
Telephone:	Not reported
Cable:	Not reported
Fiber Optics:	Not reported
Wetlands:	No
Sensitive Ecosystems/Habitats:	Not reported
Endangered Species:	Not reported
Historic/Archeological Site:	Not reported
100 Year Flood Plain:	Not reported
500 Year Flood Plain:	Not reported
Environmental Report Copies:	Not reported
List Containing Site:	Not reported
Preliminary Assessment:	Yes
Site Investigation:	Not reported
Remedial Investigation:	Yes
Remedial Action Workplan:	Yes
Voluntary Cleanup Program:	Not reported
Environmental Litigation:	Yes
Remediation In Progress:	Not reported
Remediation Estimated Complete Date:	Not reported
Regulatory sign-off:	Not reported
Regulatory Sign-Off Description:	Not reported
Other Incentives:	Not reported
Low Interest Rates:	Not reported
HDSRF Grants:	Not reported
TIF:	Not reported
HDSRF Loans:	Not reported
USA Loans:	Not reported
USA Grants:	Not reported
Designated Redevelopment Area:	No
Environmental Opportunity Zone:	Not reported
Tax Rebate or Abatement:	Not reported
Empowerment Zone (Federal):	Not reported

Map ID
Direction
Distance
Elevation

MAP FINDINGS

Site

Database(s)

EDR ID Number
EPA ID Number

QUANTA RESOURCES CORPORATION (Continued)

S109214010

Urban Coordinating Council Neighborhood: Not reported
Enterprise Community (Federal): Not reported
Urban Enterprise Zone: Not reported
Additional Comments: Not reported
County_int_FK: Not reported
Municipality_int_FK: Not reported
Planning Area Designation: Planning Area 1
Authorized Representative Email: gpiengineers@aol.com
Authorized Representative Phone: 2019458647
General Comments: Not reported

AK133
SSW
1/2-1
0.573 mi.
3024 ft.

9 67TH ST
WEST NEW YORK TOWN, NJ 07093

NJ SHWS S112169509
NJ Release N/A

Site 1 of 2 in cluster AK

Relative:
Higher

SHWS:
Site ID: 453081
Status: Active
Home Owner: No
PI Number: 569932

Actual:
177 ft.

Detail As Of April 2012:

X Coord Site: Not reported
X Coord PI: Not reported
Y Coord Site: Not reported
Y Coord PI: Not reported

NJ Release:

Facility Type: Residential
Facility Phone: Not reported
Incident Date: 03/19/2012
Incident Time: Not reported
TD Log #: 419924
Case Number: 12-03-19-1650-08
Date Received: 03/19/2012
Nature of Incident: Not reported
Operator: Not reported
Incident Type: Soil Contamination
Incident Location: RESIDENCE
Location: Not reported
Other Location: Not reported
Contact Name: Not reported
Caller Name: Not reported
Caller Title: Not reported
Caller Address: Not reported
Caller City,St,Zip: Not reported
Caller Telephone: Not reported
Substance(s): Not reported
Substance Type: Not reported
Substance Identity: Not reported
CAS Number: Not reported
A310 Letter: Not reported
TCPA Chemical: Not reported
Hazrds Material: Not reported
COMU: Not reported
Ref. Code: Not reported

Map ID
Direction
Distance
Elevation

MAP FINDINGS

Site

Database(s)

EDR ID Number
EPA ID Number

(Continued)

S112169509

Amt Released:	Not reported
Contained:	Not reported
Release Type:	Not reported
Release VE:	Not reported
Injuries:	No
Public Exposure:	No
Facility Evacuation:	No
Police at Scene:	No
Firemen at Scene:	No
Contamination of:	Not reported
Receiving Water:	Not reported
Status at Spill:	Not reported
NJ Spill Date:	Not reported
NJ Spill Time:	Not reported
NJ Spill Name:	Not reported
NJ Spill Title:	Not reported
NJ Spill Phone:	Not reported
Other Date:	Not reported
Other Time:	Not reported
Other Name:	Not reported
Other Title:	Not reported
Other Telephone:	Not reported
Public Evacuation:	No
Assistance Requested:	Not reported
Wind Direction/Speed:	Not reported
Local Municipality Notified:	Not reported
Local Municipality Name:	Not reported
Local Municipality Title:	Not reported
Local Municipality Telephone:	Not reported
Local Municipality Date:	Not reported
Local Municipality Time:	Not reported
Incident Description:	Not reported
Incident Name:	Not reported
Incident Referred To:	Not reported
Incident Region:	Not reported
Incident Telephone:	Not reported
Incident Date:	Not reported
Incident time:	Not reported
Incident ITM:	Not reported
Comments:	Not reported
Date A310 Letter Printed:	Not reported
Date Local Authority Was Notified:	Not reported
Date Updated:	Not reported
Date Report Faxed to Local Authority:	Not reported
Local Authority Notification Date:	Not reported
Rep Receive Date:	03/19/2012
Reporter Type:	Other
Reporter Name:	REDACTED
Reporter Title:	REDACTED
Reporter Org:	REDACTED
Reporter Address:	Not reported
Reporter City,St,Zip:	Not reported
Reporter County:	Not reported
Incident Status:	Terminated
Incident Category:	Other
Incident Source:	STEVEN ASFUSO
Incident Address:	9 67TH ST

Map ID
Direction
Distance
Elevation

MAP FINDINGS

Site

Database(s)

EDR ID Number
EPA ID Number

(Continued)

S112169509

Incident Address 2: Not reported
Incident City,St,Zip: West New York Town, NJ 07093
Incident County: Hudson
DEP Requested: No
Confidential: Not reported
Notify Type: Not reported
Road Closed: No
Direction: Not reported
Responsible Party: Not reported
Responsible Party Name: Not reported
Responsible Party Contact: Not reported
Responsible Party Title: Not reported
Responsible Party Phone: Not reported
Responsible Party Street: Not reported
Responsible Party County: Not reported
Responsible Party City,St,Zip: Not reported
Memo. Of Understanding: Not reported
Drill/trng Exercise: Not reported
Hazardous: Not reported

AI134 9028 NEW YORK AVENUE
North 9028 NEW YORK AVE
1/2-1 NORTH BERGEN TWP, NJ
0.573 mi.
3025 ft. Site 2 of 2 in cluster AI

NJ SHWS S108771746
NJ Release N/A

Relative:
Higher

SHWS:
Site ID: 381619
Status: Closed
Home Owner: No
PI Number: 476028

Actual:
209 ft.

Detail As Of April 2012:
X Coord Site: Not reported
X Coord PI: Not reported
Y Coord Site: Not reported
Y Coord PI: Not reported

NJ Release:
Facility Type: Residential
Facility Phone: Not reported
Incident Date: 05/10/2007
Incident Time: Not reported
TD Log #: 231742
Case Number: 07-05-10-1040-25
Date Received: 05/10/2007
Nature of Incident: Not reported
Operator: Not reported
Incident Type: Underground Storage Tank
Incident Location: RESIDENCE
Location: Not reported
Other Location: Not reported
Contact Name: SONIA ALVEREZ
Caller Name: Not reported
Caller Title: Not reported
Caller Address: Not reported
Caller City,St,Zip: Not reported
Caller Telephone: Not reported

Map ID
Direction
Distance
Elevation

MAP FINDINGS

Site

Database(s)

EDR ID Number
EPA ID Number

9028 NEW YORK AVENUE (Continued)

S108771746

Substance(s):	Not reported
Substance Type:	Not reported
Substance Identity:	Not reported
CAS Number:	Not reported
A310 Letter:	Not reported
TCPA Chemical:	Not reported
Hazrds Material:	Not reported
COMU:	Not reported
Ref. Code:	Not reported
Amt Released:	Not reported
Contained:	Not reported
Release Type:	Not reported
Release VE:	Not reported
Injuries:	No
Public Exposure:	No
Facility Evacuation:	No
Police at Scene:	No
Firemen at Scene:	No
Contamination of:	Not reported
Receiving Water:	Not reported
Status at Spill:	Not reported
NJ Spill Date:	Not reported
NJ Spill Time:	Not reported
NJ Spill Name:	Not reported
NJ Spill Title:	Not reported
NJ Spill Phone:	Not reported
Other Date:	Not reported
Other Time:	Not reported
Other Name:	Not reported
Other Title:	Not reported
Other Telephone:	Not reported
Public Evacuation:	No
Assistance Requested:	Not reported
Wind Direction/Speed:	Not reported
Local Municipality Notified:	Not reported
Local Municipality Name:	Not reported
Local Municipality Title:	Not reported
Local Municipality Telephone:	Not reported
Local Municipality Date:	Not reported
Local Municipality Time:	Not reported
Incident Description:	Not reported
Incident Name:	Not reported
Incident Referred To:	Not reported
Incident Region:	Not reported
Incident Telephone:	Not reported
Incident Date:	Not reported
Incident time:	Not reported
Incident ITM:	Not reported
Comments:	Not reported
Date A310 Letter Printed:	Not reported
Date Local Authority Was Notified:	Not reported
Date Updated:	Not reported
Date Report Faxed to Local Authority:	Not reported
Local Authority Notification Date:	Not reported
Rep Receive Date:	05/10/2007
Reporter Type:	Other
Reporter Name:	REDACTED

Map ID
Direction
Distance
Elevation

MAP FINDINGS

Site

Database(s)

EDR ID Number
EPA ID Number

9028 NEW YORK AVENUE (Continued)

S108771746

Reporter Title: REDACTED
Reporter Org: REDATED
Reporter Address: Not reported
Reporter City,St,Zip: Not reported
Reporter County: Not reported
Incident Status: Terminated
Incident Category: Other
Incident Source: SONIA ALVEREZ
Incident Address: 2300 BRONX PARK EAST APT 2B
Incident Address 2: BRONX
Incident City,St,Zip: Out Of State, NY
Incident County: Out Of State
DEP Requested: No
Confidential: Not reported
Notify Type: Not reported
Road Closed: No
Direction: Not reported
Responsible Party: Not reported
Responsible Party Name: Not reported
Responsible Party Contact: Not reported
Responsible Party Title: Not reported
Responsible Party Phone: Not reported
Responsible Party Street: Not reported
Responsible Party County: Not reported
Responsible Party City,St,Zip: Not reported
Memo. Of Understanding: Not reported
Drill/trng Exercise: Not reported
Hazardous: Not reported

AL135 **31 67TH STREET**
SW **31 67TH ST**
1/2-1 **WEST NEW YORK TOWN, NJ 07093**
0.576 mi.
3043 ft. **Site 1 of 3 in cluster AL**

NJ SHWS **S106223678**
NJ HIST HWS **N/A**
NJ NJEMS

Relative: SHWS:
Higher Site ID: 167404
 Status: Pending
Actual: Home Owner: Yes
200 ft. PI Number: 220076

Detail As Of April 2012:
X Coord Site: 629668
X Coord PI: 629668
Y Coord Site: 713047
Y Coord PI: 713047

HIST SHWS:
Case Status: **Active**
Status Date: 1/23/2004
Case ID: 220076
Contact: County Environmental Health Act
Sub Section Label: A: Sites with On-Site Sources of Contamination
Site Municipality: 0912
Remedial Level Code: C1
Classification exception area dt: None
Classification exception area dt: Not reported
Deed Notice Status: None

Map ID
Direction
Distance
Elevation

MAP FINDINGS

Site

Database(s)

EDR ID Number
EPA ID Number

31 67TH STREET (Continued)

S106223678

Deed Notice Date: Not reported
Engineering Control Status: None
Engineering Control Date: Not reported
National Priorities List Status: Not reported
National Priorities List Date: Not reported
X Coordinate: 629668
Y Coordinate: 713047
Coordinate System: NJ State Plane (NAD83) - USFEET

NJEMS:

Site Id: 167404
Municipality: WEST NEW YORK TOWN
Municipality Name From Spatial Overlay: WEST NEW YORK TOWN
GNIS Civil Code For Municipality: 885438
Municipal Code (NJ-1040): 0912
X Coord: 629668
Y Coord: 713047
Coord System: NJ STATE PLANE (NAD83) - USFEET
Coord Type: Hard Copy Map
Coord Origin: DEP-Program
State Standard Numeric Code From Spatial Overlay: 0912
Unique Feature Number For Municipality From Spatial Overlay: Not reported
Eleven Digit Hydrologic Unit Code From Spatial Overlay: 02030101170
Fourteen Digit Hydrologic Unit Code From Spatial Overlay: 02030101170010
Watershed Management Area Number From Spatial Overlay: 05
Watershed Management Area Name From Spatial Overlay: Hackensack, Hudson, and Pascack
Water Region Code From Spatial Overlay: 1
Water Region Name From Spatial Overlay: Northeast
Sub Watershed Name From Overlay: Hudson River
Watershed Name From Spatial Overlay: Hudson River

AH136 **110 67TH STREET**
SW **110 67TH ST**
1/2-1 **WEST NEW YORK TOWN, NJ**
0.591 mi.
3121 ft. **Site 2 of 2 in cluster AH**

NJ SHWS **S108260339**
NJ Release **N/A**

Relative: SHWS:
Higher Site ID: 216537
Status: Closed
Actual: Home Owner: Yes
198 ft. PI Number: 282867

Detail As Of April 2012:
X Coord Site: 629166
X Coord PI: 629166
Y Coord Site: 713369
Y Coord PI: 713369

NJ Release:
Facility Type: Residential
Facility Phone: Not reported
Incident Date: 07/21/2006
Incident Time: Not reported
TD Log #: 196920
Case Number: 06-07-21-1526-36
Date Received: 07/21/2006

Map ID
Direction
Distance
Elevation

MAP FINDINGS

Site

Database(s)

EDR ID Number
EPA ID Number

110 67TH STREET (Continued)

S108260339

Nature of Incident:	Not reported
Operator:	Not reported
Incident Type:	Underground Storage Tank
Incident Location:	RESIDENCE AT
Location:	Not reported
Other Location:	Not reported
Contact Name:	Not reported
Caller Name:	Not reported
Caller Title:	Not reported
Caller Address:	Not reported
Caller City,St,Zip:	Not reported
Caller Telephone:	Not reported
Substance(s):	Not reported
Substance Type:	Not reported
Substance Identity:	Not reported
CAS Number:	Not reported
A310 Letter:	Not reported
TCPA Chemical:	Not reported
Hazrds Material:	Not reported
COMU:	Not reported
Ref. Code:	Not reported
Amt Released:	Not reported
Contained:	Not reported
Release Type:	Not reported
Release VE:	Not reported
Injuries:	No
Public Exposure:	No
Facility Evacuation:	No
Police at Scene:	No
Firemen at Scene:	No
Contamination of:	Not reported
Receiving Water:	Not reported
Status at Spill:	Not reported
NJ Spill Date:	Not reported
NJ Spill Time:	Not reported
NJ Spill Name:	Not reported
NJ Spill Title:	Not reported
NJ Spill Phone:	Not reported
Other Date:	Not reported
Other Time:	Not reported
Other Name:	Not reported
Other Title:	Not reported
Other Telephone:	Not reported
Public Evacuation:	No
Assistance Requested:	Not reported
Wind Direction/Speed:	Not reported
Local Municipality Notified:	Not reported
Local Municipality Name:	Not reported
Local Municipality Title:	Not reported
Local Municipality Telephone:	Not reported
Local Municipality Date:	Not reported
Local Municipality Time:	Not reported
Incident Description:	Not reported
Incident Name:	Not reported
Incident Referred To:	Not reported
Incident Region:	Not reported
Incident Telephone:	Not reported

Map ID
Direction
Distance
Elevation

MAP FINDINGS

Site

Database(s)

EDR ID Number
EPA ID Number

110 67TH STREET (Continued)

S108260339

Incident Date: Not reported
Incident time: Not reported
Incident ITM: Not reported
Comments: Not reported
Date A310 Letter Printed: Not reported
Date Local Authority Was Notified: Not reported
Date Updated: Not reported
Date Report Faxed to Local Authority: Not reported
Local Authority Notification Date: Not reported
Rep Receive Date: 07/21/2006
Reporter Type: Other
Reporter Name: REDACTED
Reporter Title: REDACTED
Reporter Org: REDACTED
Reporter Address: Not reported
Reporter City,St,Zip: Not reported
Reporter County: Not reported
Incident Status: Terminated
Incident Category: Other
Incident Source: ANDREA TEJADA
Incident Address: 110 67TH ST
Incident Address 2: Not reported
Incident City,St,Zip: West New York Town, NJ
Incident County: Hudson
DEP Requested: No
Confidential: Not reported
Notify Type: Not reported
Road Closed: No
Direction: Not reported
Responsible Party: Not reported
Responsible Party Name: Not reported
Responsible Party Contact: Not reported
Responsible Party Title: Not reported
Responsible Party Phone: Not reported
Responsible Party Street: Not reported
Responsible Party County: Not reported
Responsible Party City,St,Zip: Not reported
Memo. Of Understanding: Not reported
Drill/trng Exercise: Not reported
Hazardous: Not reported

AJ137
WSW
1/2-1
0.593 mi.
3130 ft.
SHENOUDA & COMPANY LLC
231 69TH ST
GUTTENBERG TOWN, NJ
Site 3 of 3 in cluster AJ

NJ SHWS
NJ Release
S106217489
N/A

Relative:
Higher

SHWS:
Site ID: 178472
Status: Closed
Home Owner: Yes
PI Number: 233899

Actual:
205 ft.

Detail As Of April 2012:
X Coord Site: Not reported
X Coord PI: Not reported
Y Coord Site: Not reported
Y Coord PI: Not reported

Map ID
Direction
Distance
Elevation

MAP FINDINGS

Site

Database(s)

EDR ID Number
EPA ID Number

SHENOUDA & COMPANY LLC (Continued)

S106217489

NJ Release:

Facility Type:	Residential
Facility Phone:	Not reported
Incident Date:	12/30/2003
Incident Time:	Not reported
TD Log #:	82307
Case Number:	03-12-30-1606-38
Date Received:	12/30/2003
Nature of Incident:	Not reported
Operator:	Not reported
Incident Type:	Underground Storage Tank
Incident Location:	APARTMENT BUILDING
Location:	Not reported
Other Location:	Not reported
Contact Name:	Not reported
Caller Name:	Not reported
Caller Title:	Not reported
Caller Address:	Not reported
Caller City,St,Zip:	Not reported
Caller Telephone:	Not reported
Substance(s):	Not reported
Substance Type:	Not reported
Substance Identity:	Not reported
CAS Number:	Not reported
A310 Letter:	Not reported
TCPA Chemical:	Not reported
Hazrds Material:	Not reported
COMU:	Not reported
Ref. Code:	Not reported
Amt Released:	Not reported
Contained:	Not reported
Release Type:	Not reported
Release VE:	Not reported
Injuries:	No
Public Exposure:	No
Facility Evacuation:	No
Police at Scene:	No
Firemen at Scene:	No
Contamination of:	Not reported
Receiving Water:	Not reported
Status at Spill:	Not reported
NJ Spill Date:	Not reported
NJ Spill Time:	Not reported
NJ Spill Name:	Not reported
NJ Spill Title:	Not reported
NJ Spill Phone:	Not reported
Other Date:	Not reported
Other Time:	Not reported
Other Name:	Not reported
Other Title:	Not reported
Other Telephone:	Not reported
Public Evacuation:	No
Assistance Requested:	Not reported
Wind Direction/Speed:	Not reported
Local Municipality Notified:	Not reported
Local Municipality Name:	Not reported
Local Municipality Title:	Not reported

Map ID
Direction
Distance
Elevation

MAP FINDINGS

Site

Database(s)

EDR ID Number
EPA ID Number

SHENOUDA & COMPANY LLC (Continued)

S106217489

Local Municipality Telephone: Not reported
Local Municipality Date: Not reported
Local Municipality Time: Not reported
Incident Description: Not reported
Incident Name: Not reported
Incident Referred To: Not reported
Incident Region: Not reported
Incident Telephone: Not reported
Incident Date: Not reported
Incident time: Not reported
Incident ITM: Not reported
Comments: Not reported
Date A310 Letter Printed: Not reported
Date Local Authority Was Notified: Not reported
Date Updated: Not reported
Date Report Faxed to Local Authority: Not reported
Local Authority Notification Date: Not reported
Rep Receive Date: 12/30/2003
Reporter Type: Other
Reporter Name: REDACTED
Reporter Title: REDACTED
Reporter Org: REDACTED
Reporter Address: Not reported
Reporter City,St,Zip: Not reported
Reporter County: Not reported
Incident Status: Terminated
Incident Category: Other
Incident Source: SHENOUDA AND COMPANY
Incident Address: P O BOX 175
Incident Address 2: Not reported
Incident City,St,Zip: Kearny Town, NJ 07032
Incident County: Hudson
DEP Requested: No
Confidential: Not reported
Notify Type: Not reported
Road Closed: No
Direction: Not reported
Responsible Party: Not reported
Responsible Party Name: Not reported
Responsible Party Contact: Not reported
Responsible Party Title: Not reported
Responsible Party Phone: Not reported
Responsible Party Street: Not reported
Responsible Party County: Not reported
Responsible Party City,St,Zip: Not reported
Memo. Of Understanding: Not reported
Drill/trng Exercise: Not reported
Hazardous: Not reported

Map ID
Direction
Distance
Elevation

MAP FINDINGS

Site

Database(s)

EDR ID Number
EPA ID Number

AM138
West
1/2-1
0.594 mi.
3135 ft.
401 72ND STREET
401 72ND ST
NORTH BERGEN, NJ 07087
Site 1 of 2 in cluster AM

NJ SHWS
NJ Release
NJ VCP
S106217277
N/A

Relative:
Higher

SHWS:
Site ID: 7046
Status: Closed
Home Owner: No
PI Number: G000061385

Actual:
226 ft.

Detail As Of April 2012:
X Coord Site: Not reported
X Coord PI: Not reported
Y Coord Site: Not reported
Y Coord PI: Not reported

NJ Release:
Facility Type: Residential
Facility Phone: Not reported
Incident Date: 12/12/2003
Incident Time: Not reported
TD Log #: 81083
Case Number: 03-12-12-1632-19
Date Received: 12/12/2003
Nature of Incident: Not reported
Operator: Not reported
Incident Type: Abandoned Containers
Incident Location: AT ROADSIDE
Location: Not reported
Other Location: Not reported
Contact Name: Not reported
Caller Name: Not reported
Caller Title: Not reported
Caller Address: Not reported
Caller City,St,Zip: Not reported
Caller Telephone: Not reported
Substance(s): Not reported
Substance Type: Not reported
Substance Identity: Not reported
CAS Number: Not reported
A310 Letter: Not reported
TCPA Chemical: Not reported
Hazrds Material: Not reported
COMU: Not reported
Ref. Code: Not reported
Amt Released: Not reported
Contained: Not reported
Release Type: Not reported
Release VE: Not reported
Injuries: No
Public Exposure: No
Facility Evacuation: No
Police at Scene: Yes
Firemen at Scene: Yes
Contamination of: Not reported
Receiving Water: Not reported
Status at Spill: Not reported

Map ID
Direction
Distance
Elevation

MAP FINDINGS

Site

Database(s)

EDR ID Number
EPA ID Number

401 72ND STREET (Continued)

S106217277

NJ Spill Date:	Not reported
NJ Spill Time:	Not reported
NJ Spill Name:	Not reported
NJ Spill Title:	Not reported
NJ Spill Phone:	Not reported
Other Date:	Not reported
Other Time:	Not reported
Other Name:	Not reported
Other Title:	Not reported
Other Telephone:	Not reported
Public Evacuation:	No
Assistance Requested:	Not reported
Wind Direction/Speed:	Not reported
Local Municipality Notified:	Not reported
Local Municipality Name:	Not reported
Local Municipality Title:	Not reported
Local Municipality Telephone:	Not reported
Local Municipality Date:	Not reported
Local Municipality Time:	Not reported
Incident Description:	Not reported
Incident Name:	Not reported
Incident Referred To:	Not reported
Incident Region:	Not reported
Incident Telephone:	Not reported
Incident Date:	Not reported
Incident time:	Not reported
Incident ITM:	Not reported
Comments:	Not reported
Date A310 Letter Printed:	Not reported
Date Local Authority Was Notified:	Not reported
Date Updated:	Not reported
Date Report Faxed to Local Authority:	Not reported
Local Authority Notification Date:	Not reported
Rep Receive Date:	12/12/2003
Reporter Type:	Municipal Rep.
Reporter Name:	REDACTED
Reporter Title:	REDACTED
Reporter Org:	REDACTED
Reporter Address:	Not reported
Reporter City,St,Zip:	Not reported
Reporter County:	Not reported
Incident Status:	Terminated
Incident Category:	Other
Incident Source:	UNKNOWN
Incident Address:	Not reported
Incident Address 2:	Not reported
Incident City,St,Zip:	Not reported
Incident County:	Not reported
DEP Requested:	No
Confidential:	Not reported
Notify Type:	Not reported
Road Closed:	Yes
Direction:	Not reported
Responsible Party:	Not reported
Responsible Party Name:	Not reported
Responsible Party Contact:	Not reported
Responsible Party Title:	Not reported

Map ID
Direction
Distance
Elevation

MAP FINDINGS

Site

Database(s)

EDR ID Number
EPA ID Number

401 72ND STREET (Continued)

S106217277

Responsible Party Phone: Not reported
Responsible Party Street: Not reported
Responsible Party County: Not reported
Responsible Party City,St,Zip: Not reported
Memo. Of Understanding: Not reported
Drill/trng Exercise: Not reported
Hazardous: Not reported

VCP:

Incident Number: 01-01-16-1335-14
MOA Execution Date: 02/23/2001
Type Of Vcp File: HISTORICAL
PI Number: Not reported
Case Type(Case Type): Not reported
Case Contact: Department Not reported
Case Contact Name: Not reported
Case Contact: Organization Palcor Equities
Case Contact: Address: Line1 Not reported
Case Contact: Address: Line2 Not reported
Case Contact: Address: Line3 Not reported
Case Contact City,St,Zip: Not reported

AM139 **417 72ND STREET**
West **417 72ND ST**
1/2-1 **NORTH BERGEN TWP, NJ**
0.609 mi.
3213 ft. **Site 2 of 2 in cluster AM**

NJ SHWS **S112171691**
NJ Release **N/A**

Relative:
Higher

SHWS:
Site ID: 465671
Status: Closed
Home Owner: Yes
PI Number: 587771

Actual:
228 ft.

Detail As Of April 2012:

X Coord Site: Not reported
X Coord PI: Not reported
Y Coord Site: Not reported
Y Coord PI: Not reported

NJ Release:

Facility Type: Residential
Facility Phone: Not reported
Incident Date: 06/07/2012
Incident Time: Not reported
TD Log #: 428147
Case Number: 12-06-07-1207-24
Date Received: 06/07/2012
Nature of Incident: Not reported
Operator: Not reported
Incident Type: Underground Storage Tank
Incident Location: RESIDENCE
Location: Not reported
Other Location: Not reported
Contact Name: Not reported
Caller Name: Not reported
Caller Title: Not reported

Map ID
Direction
Distance
Elevation

MAP FINDINGS

Site

Database(s)

EDR ID Number
EPA ID Number

417 72ND STREET (Continued)

S112171691

Caller Address:	Not reported
Caller City,St,Zip:	Not reported
Caller Telephone:	Not reported
Substance(s):	Not reported
Substance Type:	Not reported
Substance Identity:	Not reported
CAS Number:	Not reported
A310 Letter:	Not reported
TCPA Chemical:	Not reported
Hazrds Material:	Not reported
COMU:	Not reported
Ref. Code:	Not reported
Amt Released:	Not reported
Contained:	Not reported
Release Type:	Not reported
Release VE:	Not reported
Injuries:	No
Public Exposure:	No
Facility Evacuation:	No
Police at Scene:	No
Firemen at Scene:	No
Contamination of:	Not reported
Receiving Water:	Not reported
Status at Spill:	Not reported
NJ Spill Date:	Not reported
NJ Spill Time:	Not reported
NJ Spill Name:	Not reported
NJ Spill Title:	Not reported
NJ Spill Phone:	Not reported
Other Date:	Not reported
Other Time:	Not reported
Other Name:	Not reported
Other Title:	Not reported
Other Telephone:	Not reported
Public Evacuation:	No
Assistance Requested:	Not reported
Wind Direction/Speed:	Not reported
Local Municipality Notified:	Not reported
Local Municipality Name:	Not reported
Local Municipality Title:	Not reported
Local Municipality Telephone:	Not reported
Local Municipality Date:	Not reported
Local Municipality Time:	Not reported
Incident Description:	Not reported
Incident Name:	Not reported
Incident Referred To:	Not reported
Incident Region:	Not reported
Incident Telephone:	Not reported
Incident Date:	Not reported
Incident time:	Not reported
Incident ITM:	Not reported
Comments:	Not reported
Date A310 Letter Printed:	Not reported
Date Local Authority Was Notified:	Not reported
Date Updated:	Not reported
Date Report Faxed to Local Authority:	Not reported
Local Authority Notification Date:	Not reported

Map ID
Direction
Distance
Elevation

MAP FINDINGS

Site

Database(s)

EDR ID Number
EPA ID Number

417 72ND STREET (Continued)

S112171691

Rep Receive Date: 06/07/2012
Reporter Type: Other
Reporter Name: REDACTED
Reporter Title: REDACTED
Reporter Org: REDATED
Reporter Address: Not reported
Reporter City,St,Zip: Not reported
Reporter County: Not reported
Incident Status: Terminated
Incident Category: Other
Incident Source: LUIS AND MARTZA MARTINEZ
Incident Address: 417 72ND ST
Incident Address 2: Not reported
Incident City,St,Zip: North Bergen Twp, NJ 07047
Incident County: Hudson
DEP Requested: No
Confidential: Not reported
Notify Type: Not reported
Road Closed: No
Direction: Not reported
Responsible Party: Not reported
Responsible Party Name: Not reported
Responsible Party Contact: Not reported
Responsible Party Title: Not reported
Responsible Party Phone: Not reported
Responsible Party Street: Not reported
Responsible Party County: Not reported
Responsible Party City,St,Zip: Not reported
Memo. Of Understanding: Not reported
Drill/trng Exercise: Not reported
Hazardous: Not reported

AK140 STEVE'S SKYLINE SERVICENTER
SSW 6609 KENNEDY BLVD E
1/2-1 WEST NEW YORK TOWN, NJ
0.612 mi.
3230 ft. Site 2 of 2 in cluster AK

NJ SHWS S111833516
N/A

Relative:
Higher

SHWS:
Site ID: 6814
Status: Active
Home Owner: No
PI Number: 025485

Actual:
156 ft.

Detail As Of April 2012:
X Coord Site: Not reported
X Coord PI: Not reported
Y Coord Site: Not reported
Y Coord PI: Not reported

Map ID
Direction
Distance
Elevation

MAP FINDINGS

Site

Database(s)

EDR ID Number
EPA ID Number

AN141
NW
1/2-1
0.614 mi.
3241 ft.
EXXON R/S 30893
8133 BERGENLINE AVE
NORTH BERGEN TWP, NJ 07047
Site 1 of 2 in cluster AN

NJ SHWS
NJ HIST HWS
NJ LUST
NJ UST
NJ BROWNFIELDS
U000358761
N/A

Relative:
Higher

SHWS:
Site ID: 7124
Status: Active
Home Owner: No
PI Number: 008388

Actual:
216 ft.

Detail As Of April 2012:
X Coord Site: Not reported
X Coord PI: Not reported
Y Coord Site: Not reported
Y Coord PI: Not reported

HIST SHWS:

Case Status: **Active**
Status Date: 8/15/1997
Case ID: 008388
Contact: BSCM
Sub Section Label: A: Sites with On-Site Sources of Contamination
Site Municipality: 0908
Remedial Level Code: C2
Classification exception area dt: None
Classification exception area dt: Not reported
Deed Notice Status: None
Deed Notice Date: Not reported
Engineering Control Status: None
Engineering Control Date: Not reported
National Priorities List Status: Not reported
National Priorities List Date: Not reported
X Coordinate: 625427
Y Coordinate: 714670
Coordinate System: NJ State Plane (NAD83) - USFEET

LUST:

Case ID: 8388
Bureau: LSR110001

UST:

Facility ID: 008388

Contact:

Owner Name: Not Identified Not Identified
Organization: Not Identified
Contact Type(UST Reg): Facility Operator
Contact Address (UST Reg): Not reported
Contact Address 2 (UST Reg): Not reported
Contact City,St,Zip (UST Reg): Not reported

Owner Name: REGULATORY ADMIN
Organization: CLOCK TOWER INC
Contact Type(UST Reg): Tank Owner
Contact Address (UST Reg): 1119 JUANIATA PL
Contact Address 2 (UST Reg): Not reported

Map ID
Direction
Distance
Elevation

MAP FINDINGS

Site

Database(s)

EDR ID Number
EPA ID Number

EXXON R/S 30893 (Continued)

U000358761

Conact City,St,Zip (UST Reg): Fort Lee, NJ 07024

Tanks:

Tank Id: TANK-1
Tank Number: E1
Tank Status: **Removed**
Tank Status Date: 01/01/1968
Install Date: 01/01/1968
Tank Contents: Leaded Gasoline
Tank Size: 4000
Tank Compliance: No
Overfill: Yes
Compliance Monitoring?: No
Overfill Protection: Yes
Spill Containment: No
Tank Wellhead Protection: Not reported
Tank/Pipe Construction Type: Pipe Cathodically protected steel
Tank/Pipe Construction Type: Tank CONVERSION (NON-NULLABLE)
Tank/Pipe Monitor: Pipe None
Tank/Pipe Monitor: Tank None

Tank Id: TANK-2
Tank Number: E2
Tank Status: **Removed**
Tank Status Date: 01/01/1968
Install Date: 01/01/1968
Tank Contents: Unleaded Gasoline
Tank Size: 6000
Tank Compliance: No
Overfill: Yes
Compliance Monitoring?: No
Overfill Protection: Yes
Spill Containment: No
Tank Wellhead Protection: Not reported
Tank/Pipe Construction Type: Tank CONVERSION (NON-NULLABLE)
Tank/Pipe Construction Type: Pipe Cathodically protected steel
Tank/Pipe Monitor: Pipe None
Tank/Pipe Monitor: Tank None

Tank Id: TANK-3
Tank Number: E3
Tank Status: **Removed**
Tank Status Date: 01/01/1968
Install Date: 01/01/1968
Tank Contents: Unleaded Gasoline
Tank Size: 6000
Tank Compliance: No
Overfill: Yes
Compliance Monitoring?: No
Overfill Protection: Yes
Spill Containment: No
Tank Wellhead Protection: Not reported
Tank/Pipe Construction Type: Tank CONVERSION (NON-NULLABLE)
Tank/Pipe Construction Type: Pipe Cathodically protected steel

Map ID
Direction
Distance
Elevation

MAP FINDINGS

Site

Database(s)

EDR ID Number
EPA ID Number

EXXON R/S 30893 (Continued)

U000358761

Tank/Pipe Monitor: Pipe None
Tank/Pipe Monitor: Tank None

Tank Id: TANK-4
Tank Number: E4
Tank Status: Removed
Tank Status Date: 01/01/1954
Install Date: 01/01/1954
Tank Contents: Waste Oil
Tank Size: 1000
Tank Compliance: No
Overfill: No
Compliance Monitoring?: No
Overfill Protection: No
Spill Containment: No
Tank Wellhead Protection: Not reported
Tank/Pipe Construction Type: Pipe Cathodically protected steel
Tank/Pipe Construction Type: Tank CONVERSION (NON-NULLABLE)
Tank/Pipe Monitor: Pipe None
Tank/Pipe Monitor: Tank None

Tank Id: TANK-6
Tank Number: A1
Tank Status: Removed
Tank Status Date: 06/11/2001
Install Date: 01/01/1944
Tank Contents: Unleaded Gasoline
Tank Size: 1000
Tank Compliance: No
Overfill: Not reported
Compliance Monitoring?: No
Overfill Protection: Not reported
Spill Containment: Not reported
Tank Wellhead Protection: Not reported
Tank/Pipe Construction Type: Pipe Bare steel
Tank/Pipe Construction Type: Tank Bare steel
Tank/Pipe Monitor: Pipe None
Tank/Pipe Monitor: Tank None

Tank Id: TANK-7
Tank Number: A2
Tank Status: Removed
Tank Status Date: 06/11/2001
Install Date: 01/01/1944
Tank Contents: Unleaded Gasoline
Tank Size: 1000
Tank Compliance: No
Overfill: Not reported
Compliance Monitoring?: No
Overfill Protection: Not reported
Spill Containment: Not reported
Tank Wellhead Protection: Not reported
Tank/Pipe Construction Type: Pipe Bare steel
Tank/Pipe Construction Type: Tank Bare steel

Map ID
Direction
Distance
Elevation

MAP FINDINGS

Site

Database(s)

EDR ID Number
EPA ID Number

EXXON R/S 30893 (Continued)

U000358761

Tank/Pipe Monitor:	Pipe None
Tank/Pipe Monitor:	Tank None
Tank Id:	TANK-8
Tank Number:	A3
Tank Status:	Removed
Tank Status Date:	06/11/2001
Install Date:	01/01/1944
Tank Contents:	Unleaded Gasoline
Tank Size:	1000
Tank Compliance:	No
Overfill:	Not reported
Compliance Monitoring?:	No
Overfill Protection:	Not reported
Spill Containment:	Not reported
Tank Wellhead Protection:	Not reported
Tank/Pipe Construction Type:	Tank Bare steel
Tank/Pipe Construction Type:	Pipe Bare steel
Tank/Pipe Monitor:	Pipe None
Tank/Pipe Monitor:	Tank None

BROWNFIELDS:

Price:	Not reported
Assessed Value:	Not reported
Property Size:	Unknown
Annual Taxes:	Not reported
Representative Address:	Not reported
Representative City/State/Zip:	Not reported
Submitter Name:	Not reported
Submitter Address1:	Not reported
Submitter Address2:	Not reported
Submitter City:	Not reported
Submitte rState:	Not reported
Submitter Zip:	Not reported
Submitter Email:	Not reported
Submitter Phone:	Not reported
Transaction Type:	Not reported
Transfer Type:	Not reported
Site Number:	7235
X Coordinate:	625427
Y Coordinate:	714670
Coord:	625427:714670
AutoID:	6079
Ownership Type:	unknown
Ownership:	DEP Case
PStatus:	DEP Case
PI Number:	008388
CSL ID Number:	Not reported
Owner Name:	Not reported
Owner Address + Owner Street:	Not reported
Owner City:	Not reported
Owner State:	Not reported
Owner Zip Code:	Not reported
Owner County:	Not reported
Owner Phone:	9999999999
Owner Fax:	9999999999

Map ID
Direction
Distance
Elevation

MAP FINDINGS

Site

Database(s)

EDR ID Number
EPA ID Number

EXXON R/S 30893 (Continued)

U000358761

Owner Email:	Not reported
Owner Organization:	Not reported
Authorized Representative:	Not reported
Auth Rep Relation to Owner:	Not reported
Municipal Contact Name:	Not reported
Municipal Contact Street:	Not reported
Municipal Contact City:	Not reported
Municipal Contact State:	Not reported
Municipal Contact Zip Code:	Not reported
Municipal Contact Phone:	9999999999
Municipal Contact Fax:	9999999999
Municipal Contact Email:	Not reported
Department:	Not reported
Municipal Contact Title:	Not reported
Contact Relation to Owner:	Not reported
Current Zoning:	Not reported
Proposed Zoning:	Not reported
Copy of Title Insurance:	Not reported
Municode:	0908
Block:	Not reported
Lot:	Not reported
Development Plan Completed:	Unknown
Market Study Completed:	Unknown
Current Activity:	Not reported
Current Operations:	Not reported
Prior Operations:	Not reported
Deed Restrictions:	Unknown
Easements:	Unknown
Buildings:	Not reported
Condition of Buildings:	Not reported
Square Footage:	Not reported
Total Buildable Space:	Not reported
Lease Price:	Not reported
Tax Certificate:	Unknown
Tax Lien:	Unknown
Other Liens/Judgements:	No
Traffic Study:	Unknown
Road Access:	Not reported
Waterfront Access:	Unknown
Airport Access:	Unknown
Public Transportation Access:	Unknown
Major Highway Name:	Not reported
Major Highway Interchange:	Not reported
Major Highway Miles Away:	Not reported
Local Highway Name:	Not reported
Local Highway Interchange:	Not reported
Local Highway Miles Away:	Not reported
Rail Type:	Not reported
Rail Name:	Not reported
Rail Station:	Not reported
Rail Miles Away:	Not reported
Public Water:	Unknown
Electric:	Unknown
Gas:	Unknown
Public Sewer:	Unknown
Telephone:	Unknown
Cable:	Unknown

Map ID
Direction
Distance
Elevation

MAP FINDINGS

Site

Database(s)

EDR ID Number
EPA ID Number

EXXON R/S 30893 (Continued)

U000358761

Fiber Optics:	Unknown
Wetlands:	No
Sensitive Ecosystems/Habitats:	No
Endangered Species:	No
Historic/Archeological Site:	No
100 Year Flood Plain:	No
500 Year Flood Plain:	No
Environmental Report Copies:	Yes
List Containing Site:	Not reported
Preliminary Assessment:	No
Site Investigation:	No
Remedial Investigation:	No
Remedial Action Workplan:	No
Voluntary Cleanup Program:	No
Environmental Litigation:	No
Remediation In Progress:	Yes
Remediation Estimated Complete Date:	Not reported
Regulatory sign-off:	No
Regulatory Sign-Off Description:	Not reported
Other Incentives:	No
Low Interest Rates:	No
HDSRF Grants:	No
TIF:	No
HDSRF Loans:	No
USA Loans:	No
USA Grants:	No
Designated Redevelopment Area:	No
Environmental Opportunity Zone:	No
Tax Rebate or Abatement:	No
Empowerment Zone (Federal):	No
Urban Coordinating Council Neighborhood:	No
Enterprise Community (Federal):	No
Urban Enterprise Zone:	No
Additional Comments:	1) Assigned to Program,8/15/1997 2) C2: Formal Design - Known Source or Release with GW Contamination established 6/17/1997
County_int_FK:	9
Municipality_int_FK:	254
Planning Area Designation:	Planning Area 1
Authorized Representative Email:	Not reported
Authorized Representative Phone:	9999999999
General Comments:	Not reported

142
North
1/2-1
0.616 mi.
3250 ft.

SACRED HEART CHURCH
9034 BARR PL
NORTH BERGEN TWP, NJ 07047

NJ SHWS
NJ UST
U000367071
N/A

Relative:
Higher

SHWS:
Site ID: 53887
Status: Closed
Home Owner: No
PI Number: 022559

Actual:
218 ft.

Detail As Of April 2012:
X Coord Site: Not reported
X Coord PI: Not reported
Y Coord Site: Not reported

Map ID
Direction
Distance
Elevation

MAP FINDINGS

Site

Database(s)

EDR ID Number
EPA ID Number

SACRED HEART CHURCH (Continued)

U000367071

Y Coord PI: Not reported

UST:

Facility ID: 022559

Contact:

Owner Name: Not Identified Not Identified

Organization: REV ANTHONY ROBAK

Contact Type(UST Reg): Facility Operator

Contact Address (UST Reg): 246 HUDSON PLACE

Contact Address 2 (UST Reg): Not reported

Contact City,St,Zip (UST Reg): Cliffside Park, NJ 07010

Owner Name: REV ANTHONY ROBAK

Organization: SACRED HEART CHURCH

Contact Type(UST Reg): Tank Owner

Contact Address (UST Reg): PO BOX 9007

Contact Address 2 (UST Reg): HUDSON HEIGHTS STATION

Contact City,St,Zip (UST Reg): North Bergen, NJ 07047

Tanks:

Tank Id: TANK-1

Tank Number: 00E1

Tank Status: Removed

Tank Status Date: 08/14/1996

Install Date: 01/01/1964

Tank Contents: Heating Oil (No. 2)

Tank Size: 5000

Tank Compliance: No

Overfill: No

Compliance Monitoring?: No

Overfill Protection: No

Spill Containment: No

Tank Wellhead Protection: Not reported

Tank/Pipe Construction Type: Pipe Bare steel

Tank/Pipe Construction Type: Tank Bare steel

Tank/Pipe Monitor: Pipe None

Tank/Pipe Monitor: Tank None

AO143 **207 HUDSON PLACE**
North **207 HUDSON PL**
1/2-1 **CLIFFSIDE PARK BORO, NJ 07010**
0.618 mi.
3261 ft. **Site 1 of 3 in cluster AO**

NJ SHWS S110035049
NJ NJEMS N/A

Relative:
Higher

SHWS:

Site ID: 370958

Status: Closed

Actual:
217 ft.

Home Owner: Yes

PI Number: 459052

Detail As Of April 2012:

X Coord Site: Not reported

X Coord PI: Not reported

Y Coord Site: Not reported

Y Coord PI: Not reported

Map ID
Direction
Distance
Elevation

MAP FINDINGS

Site

Database(s)

EDR ID Number
EPA ID Number

207 HUDSON PLACE (Continued)

S110035049

NJEMS:

Site Id:	370958
Municipality:	CLIFFSIDE PARK BORO
Municipality Name From Spatial Overlay:	CLIFFSIDE PARK BORO
GNIS Civil Code For Municipality:	885187
Municipal Code (NJ-1040):	0206
X Coord:	631726
Y Coord:	719658
Coord System:	NJ STATE PLANE (NAD83) - USFEET
Coord Type:	GIS Parcel Centroid
Coord Origin:	DEP-GIS
State Standard Numeric Code From Spatial Overlay:	0206
Unique Feature Number For Municipality From Spatial Overlay:	Not reported
Eleven Digit Hydrologic Unit Code From Spatial Overlay:	02030101170
Fourteen Digit Hydrologic Unit Code From Spatial Overlay:	02030101170010
Watershed Management Area Number From Spatial Overlay:	05
Watershed Management Area Name From Spatial Overlay:	Hackensack, Hudson, and Pascack
Water Region Code From Spatial Overlay:	1
Water Region Name From Spatial Overlay:	Northeast
Sub Watershed Name From Overlay:	Hudson River
Watershed Name From Spatial Overlay:	Hudson River

AP144 **7800 BERGENLINE AVENUE**
WNW **7800 BERGENLINE AVE**
1/2-1 **NORTH BERGEN TWP, NJ**
0.618 mi.
3265 ft. **Site 1 of 2 in cluster AP**

NJ SHWS **S112401146**
NJ Release **N/A**

Relative:
Higher

SHWS:

Site ID:	344892
Status:	Closed
Home Owner:	Yes
PI Number:	654800

Actual:
222 ft.

Detail As Of April 2012:

X Coord Site:	Not reported
X Coord PI:	Not reported
Y Coord Site:	Not reported
Y Coord PI:	Not reported

NJ Release:

Facility Type:	Residential
Facility Phone:	Not reported
Incident Date:	09/14/2012
Incident Time:	Not reported
TD Log #:	438950
Case Number:	12-09-14-1658-10
Date Received:	09/14/2012
Nature of Incident:	Not reported
Operator:	Not reported
Incident Type:	Underground Storage Tank
Incident Location:	AT
Location:	Not reported
Other Location:	Not reported
Contact Name:	BRUCE SAFRO, ESQUIRE
Caller Name:	Not reported
Caller Title:	Not reported

Map ID
Direction
Distance
Elevation

MAP FINDINGS

Site

Database(s)

EDR ID Number
EPA ID Number

7800 BERGENLINE AVENUE (Continued)

S112401146

Caller Address:	Not reported
Caller City,St,Zip:	Not reported
Caller Telephone:	Not reported
Substance(s):	Not reported
Substance Type:	Not reported
Substance Identity:	Not reported
CAS Number:	Not reported
A310 Letter:	Not reported
TCPA Chemical:	Not reported
Hazrds Material:	Not reported
COMU:	Not reported
Ref. Code:	Not reported
Amt Released:	Not reported
Contained:	Not reported
Release Type:	Not reported
Release VE:	Not reported
Injuries:	No
Public Exposure:	No
Facility Evacuation:	No
Police at Scene:	No
Firemen at Scene:	No
Contamination of:	Not reported
Receiving Water:	Not reported
Status at Spill:	Not reported
NJ Spill Date:	Not reported
NJ Spill Time:	Not reported
NJ Spill Name:	Not reported
NJ Spill Title:	Not reported
NJ Spill Phone:	Not reported
Other Date:	Not reported
Other Time:	Not reported
Other Name:	Not reported
Other Title:	Not reported
Other Telephone:	Not reported
Public Evacuation:	No
Assistance Requested:	Not reported
Wind Direction/Speed:	Not reported
Local Municipality Notified:	Not reported
Local Municipality Name:	Not reported
Local Municipality Title:	Not reported
Local Municipality Telephone:	Not reported
Local Municipality Date:	Not reported
Local Municipality Time:	Not reported
Incident Description:	Not reported
Incident Name:	Not reported
Incident Referred To:	Not reported
Incident Region:	Not reported
Incident Telephone:	Not reported
Incident Date:	Not reported
Incident time:	Not reported
Incident ITM:	Not reported
Comments:	Not reported
Date A310 Letter Printed:	Not reported
Date Local Authority Was Notified:	Not reported
Date Updated:	Not reported
Date Report Faxed to Local Authority:	Not reported
Local Authority Notification Date:	Not reported

Map ID
Direction
Distance
Elevation

MAP FINDINGS

Site

Database(s)

EDR ID Number
EPA ID Number

7800 BERGENLINE AVENUE (Continued)

S112401146

Rep Receive Date: 09/14/2012
Reporter Type: Other
Reporter Name: REDACTED
Reporter Title: REDACTED
Reporter Org: REDATED
Reporter Address: Not reported
Reporter City,St,Zip: Not reported
Reporter County: Not reported
Incident Status: Terminated
Incident Category: Other
Incident Source: ESTATE OF MELVIN KATZ
Incident Address: 1 UNIVERSITY PLAZA
Incident Address 2: SUITE 14
Incident City,St,Zip: Hackensack City, NJ 07601
Incident County: Bergen
DEP Requested: No
Confidential: Not reported
Notify Type: Not reported
Road Closed: No
Direction: Not reported
Responsible Party: Not reported
Responsible Party Name: Not reported
Responsible Party Contact: Not reported
Responsible Party Title: Not reported
Responsible Party Phone: Not reported
Responsible Party Street: Not reported
Responsible Party County: Not reported
Responsible Party City,St,Zip: Not reported
Memo. Of Understanding: Not reported
Drill/trng Exercise: Not reported
Hazardous: Not reported

AO145 **NICKS FRIENDLY SERVICE INC**
North **81 PALISADE AVE**
1/2-1 **CLIFFSIDE PARK BORO, NJ 07010**
0.618 mi.
3265 ft. **Site 2 of 3 in cluster AO**

NJ SHWS **U000360138**
NJ LUST **N/A**
NJ UST
NJ BROWNFIELDS
NJ ISRA

Relative: SHWS:
Higher Site ID: 44475
Status: Active
Actual: Home Owner: No
224 ft. PI Number: 010255

Detail As Of April 2012:
X Coord Site: Not reported
X Coord PI: Not reported
Y Coord Site: Not reported
Y Coord PI: Not reported

LUST:
Case ID: 10255
Bureau: LSR100001

UST:
Facility ID: 010255

Map ID
Direction
Distance
Elevation

MAP FINDINGS

Site

Database(s)

EDR ID Number
EPA ID Number

NICKS FRIENDLY SERVICE INC (Continued)

U000360138

Contact:

Owner Name: DEEPESH SHAH
Organization: DEEPESH SHAH
Contact Type(UST Reg): Facility Operator
Contact Address (UST Reg): 81 PALISADE AAVE
Contact Address 2 (UST Reg): Not reported
Contact City,St,Zip (UST Reg): Cliffside Park, NJ 07010

Owner Name: DEEPESH SHAH
Organization: DEEPESH SHAH
Contact Type(UST Reg): Tank Owner
Contact Address (UST Reg): 81 PALISADE AAVE
Contact Address 2 (UST Reg): Not reported
Contact City,St,Zip (UST Reg): Cliffside Park, NJ 07010

Tanks:

Tank Id: TANK-1
Tank Number: 1
Tank Status: **Removed**
Tank Status Date: 08/02/1990
Install Date: 01/01/1971
Tank Contents: Unleaded Gasoline
Tank Size: 0
Tank Compliance: No
Overfill: No
Compliance Monitoring?: No
Overfill Protection: No
Spill Containment: No
Tank Wellhead Protection: Not reported
Tank/Pipe Construction Type: Pipe Bare steel
Tank/Pipe Construction Type: Tank Bare steel
Tank/Pipe Monitor: Pipe None
Tank/Pipe Monitor: Tank None

Tank Id: TANK-2
Tank Number: 2
Tank Status: **Removed**
Tank Status Date: 08/02/1990
Install Date: 01/01/1973
Tank Contents: Unleaded Gasoline
Tank Size: 0
Tank Compliance: No
Overfill: No
Compliance Monitoring?: No
Overfill Protection: No
Spill Containment: No
Tank Wellhead Protection: Not reported
Tank/Pipe Construction Type: Pipe Bare steel
Tank/Pipe Construction Type: Tank Bare steel
Tank/Pipe Monitor: Pipe None
Tank/Pipe Monitor: Tank None

Tank Id: TANK-3

Map ID
Direction
Distance
Elevation

MAP FINDINGS

Site

Database(s)

EDR ID Number
EPA ID Number

NICKS FRIENDLY SERVICE INC (Continued)

U000360138

Tank Number: 3
Tank Status: **Removed**
Tank Status Date: 08/02/1990
Install Date: 01/01/1973
Tank Contents: Leaded Gasoline
Tank Size: 0
Tank Compliance: No
Overfill: No
Compliance Monitoring?: No
Overfill Protection: No
Spill Containment: No
Tank Wellhead Protection: Not reported
Tank/Pipe Construction Type: Pipe Bare steel
Tank/Pipe Construction Type: Tank Bare steel
Tank/Pipe Monitor: Pipe None
Tank/Pipe Monitor: Tank None

Tank Id: TANK-5
Tank Number: E8
Tank Status: **Removed**
Tank Status Date: 06/17/2008
Install Date: 01/01/1944
Tank Contents: Leaded Gasoline
Tank Size: 2000
Tank Compliance: No
Overfill: Not reported
Compliance Monitoring?: No
Overfill Protection: Not reported
Spill Containment: Not reported
Tank Wellhead Protection: Not reported
Tank/Pipe Construction Type: Pipe Bare steel
Tank/Pipe Construction Type: Tank Bare steel
Tank/Pipe Monitor: Pipe None
Tank/Pipe Monitor: Tank None

Tank Id: TANK-6
Tank Number: E9
Tank Status: **Removed**
Tank Status Date: 06/17/2008
Install Date: 01/01/1944
Tank Contents: Leaded Gasoline
Tank Size: 1000
Tank Compliance: No
Overfill: Not reported
Compliance Monitoring?: No
Overfill Protection: Not reported
Spill Containment: Not reported
Tank Wellhead Protection: Not reported
Tank/Pipe Construction Type: Pipe Bare steel
Tank/Pipe Construction Type: Tank Bare steel
Tank/Pipe Monitor: Pipe None
Tank/Pipe Monitor: Tank None

Tank Id: TANK-7

Map ID
Direction
Distance
Elevation

MAP FINDINGS

Site

Database(s)

EDR ID Number
EPA ID Number

NICKS FRIENDLY SERVICE INC (Continued)

U000360138

Tank Number: E10
Tank Status: **Removed**
Tank Status Date: 06/20/2008
Install Date: 01/01/1944
Tank Contents: Leaded Gasoline
Tank Size: 3000
Tank Compliance: No
Overfill: Not reported
Compliance Monitoring?: No
Overfill Protection: Not reported
Spill Containment: Not reported
Tank Wellhead Protection: Not reported
Tank/Pipe Construction Type: Tank Bare steel
Tank/Pipe Construction Type: Pipe Bare steel
Tank/Pipe Monitor: Pipe None
Tank/Pipe Monitor: Tank None

BROWNFIELDS:

Price: Not reported
Assessed Value: Not reported
Property Size: Unknown
Annual Taxes: Not reported
Representative Address: Not reported
Representative City/State/Zip: Not reported
Submitter Name: Not reported
Submitter Address1: Not reported
Submitter Address2: Not reported
Submitter City: Not reported
Submitte rState: Not reported
Submitter Zip: Not reported
Submitter Email: Not reported
Submitter Phone: Not reported
Transaction Type: Not reported
Transfer Type: Not reported
Site Number: 3931
X Coordinate: 631750
Y Coordinate: 719584
Coord: 631750:719584
AutoID: 2775
Ownership Type: unknown
Ownership: DEP Case
PStatus: DEP Case
PI Number: 010255
CSL ID Number: Not reported
Owner Name: Not reported
Owner Address + Owner Street: Not reported
Owner City: Not reported
Owner State: Not reported
Owner Zip Code: Not reported
Owner County: Not reported
Owner Phone: 9999999999
Owner Fax: 9999999999
Owner Email: Not reported
Owner Organization: Not reported
Authorized Representative: Not reported
Auth Rep Relation to Owner: Not reported
Municipal Contact Name: Not reported

Map ID
Direction
Distance
Elevation

MAP FINDINGS

Site

Database(s)

EDR ID Number
EPA ID Number

NICKS FRIENDLY SERVICE INC (Continued)

U000360138

Municipal Contact Street:	Not reported
Municipal Contact City:	Not reported
Municipal Contact State:	Not reported
Municipal Contact Zip Code:	Not reported
Municipal Contact Phone:	9999999999
Municipal Contact Fax:	9999999999
Municipal Contact Email:	Not reported
Department:	Not reported
Municipal Contact Title:	Not reported
Contact Relation to Owner:	Not reported
Current Zoning:	Not reported
Proposed Zoning:	Not reported
Copy of Title Insurance:	Not reported
Municode:	0206
Block:	Not reported
Lot:	Not reported
Development Plan Completed:	Unknown
Market Study Completed:	Unknown
Current Activity:	Not reported
Current Operations:	Not reported
Prior Operations:	Not reported
Deed Restrictions:	Unknown
Easements:	Unknown
Buildings:	Not reported
Condition of Buildings:	Not reported
Square Footage:	Not reported
Total Buildable Space:	Not reported
Lease Price:	Not reported
Tax Certificate:	Unknown
Tax Lien:	Unknown
Other Liens/Judgements:	No
Traffic Study:	Unknown
Road Access:	Not reported
Waterfront Access:	Unknown
Airport Access:	Unknown
Public Transportation Access:	Unknown
Major Highway Name:	Not reported
Major Highway Interchange:	Not reported
Major Highway Miles Away:	Not reported
Local Highway Name:	Not reported
Local Highway Interchange:	Not reported
Local Highway Miles Away:	Not reported
Rail Type:	Not reported
Rail Name:	Not reported
Rail Station:	Not reported
Rail Miles Away:	Not reported
Public Water:	Unknown
Electric:	Unknown
Gas:	Unknown
Public Sewer:	Unknown
Telephone:	Unknown
Cable:	Unknown
Fiber Optics:	Unknown
Wetlands:	No
Sensitive Ecosystems/Habitats:	No
Endangered Species:	No
Historic/Archeological Site:	No

Map ID
Direction
Distance
Elevation

MAP FINDINGS

Site

Database(s)

EDR ID Number
EPA ID Number

NICKS FRIENDLY SERVICE INC (Continued)

U000360138

100 Year Flood Plain:	No
500 Year Flood Plain:	No
Environmental Report Copies:	Yes
List Containing Site:	Not reported
Preliminary Assessment:	No
Site Investigation:	No
Remedial Investigation:	No
Remedial Action Workplan:	No
Voluntary Cleanup Program:	No
Environmental Litigation:	No
Remediation In Progress:	Yes
Remediation Estimated Complete Date:	Not reported
Regulatory sign-off:	No
Regulatory Sign-Off Description:	Not reported
Other Incentives:	No
Low Interest Rates:	No
HDSRF Grants:	No
TIF:	No
HDSRF Loans:	No
USA Loans:	No
USA Grants:	No
Designated Redevelopment Area:	No
Environmental Opportunity Zone:	No
Tax Rebate or Abatement:	No
Empowerment Zone (Federal):	No
Urban Coordinating Council Neighborhood:	No
Enterprise Community (Federal):	No
Urban Enterprise Zone:	No
Additional Comments:	1) Assigned to Program,11/2/2006 2) C2: Formal Design - Known Source or Release with GW Contamination established 11/2/2006
County_int_FK:	2
Municipality_int_FK:	29
Planning Area Designation:	Planning Area 1
Authorized Representative Email:	Not reported
Authorized Representative Phone:	9999999999
General Comments:	Not reported

NJ ISRA:

Pi Number:	010255
Action Number:	LSR100001
Title:	05-06-28-1517-10
Isra Trg: Finalized Date	Not reported
Start Date:	11/02/2006
Case Status:	Assigned to Program
Case No:	E8
Case Name:	2000 Gallon Leaded Gasoline UST
Trigger Type:	Not reported
Trigger Date:	Not reported

Pi Number:	010255
Action Number:	LSR100001
Title:	05-06-28-1517-10
Isra Trg: Finalized Date	Not reported
Start Date:	01/05/2012
Case Status:	LSRP Oversight
Case No:	E8
Case Name:	2000 Gallon Leaded Gasoline UST

Map ID
Direction
Distance
Elevation

MAP FINDINGS

Site

Database(s)

EDR ID Number
EPA ID Number

NICKS FRIENDLY SERVICE INC (Continued)

U000360138

Trigger Type: Not reported
Trigger Date: Not reported

AQ146 **509 79TH STREET**
WNW **509 79TH ST**
1/2-1 **NORTH BERGEN, NJ 07047**
0.620 mi.
3272 ft. **Site 1 of 3 in cluster AQ**

NJ SHWS **S106217673**
NJ Release **N/A**
NJ VCP
NJ NJEMS

Relative:
Higher

SHWS:
Site ID: 167923
Status: Closed
Home Owner: Yes
PI Number: 220753

Actual:
219 ft.

Detail As Of April 2012:

X Coord Site: Not reported
X Coord PI: Not reported
Y Coord Site: Not reported
Y Coord PI: Not reported

NJ Release:

Facility Type: Residential
Facility Phone: Not reported
Incident Date: 01/12/2004
Incident Time: Not reported
TD Log #: 83592
Case Number: 04-01-12-1758-01
Date Received: 01/12/2004
Nature of Incident: Not reported
Operator: Not reported
Incident Type: Underground Storage Tank
Incident Location: RESIDENCE
Location: Not reported
Other Location: Not reported
Contact Name: Not reported
Caller Name: Not reported
Caller Title: Not reported
Caller Address: Not reported
Caller City,St,Zip: Not reported
Caller Telephone: Not reported
Substance(s): Not reported
Substance Type: Not reported
Substance Identity: Not reported
CAS Number: Not reported
A310 Letter: Not reported
TCPA Chemical: Not reported
Hazrds Material: Not reported
COMU: Not reported
Ref. Code: Not reported
Amt Released: Not reported
Contained: Not reported
Release Type: Not reported
Release VE: Not reported
Injuries: No
Public Exposure: No
Facility Evacuation: No
Police at Scene: No

Map ID
Direction
Distance
Elevation

MAP FINDINGS

Site

Database(s)

EDR ID Number
EPA ID Number

509 79TH STREET (Continued)

S106217673

Firemen at Scene:	No
Contamination of:	Not reported
Receiving Water:	Not reported
Status at Spill:	Not reported
NJ Spill Date:	Not reported
NJ Spill Time:	Not reported
NJ Spill Name:	Not reported
NJ Spill Title:	Not reported
NJ Spill Phone:	Not reported
Other Date:	Not reported
Other Time:	Not reported
Other Name:	Not reported
Other Title:	Not reported
Other Telephone:	Not reported
Public Evacuation:	No
Assistance Requested:	Not reported
Wind Direction/Speed:	Not reported
Local Municipality Notified:	Not reported
Local Municipality Name:	Not reported
Local Municipality Title:	Not reported
Local Municipality Telephone:	Not reported
Local Municipality Date:	Not reported
Local Municipality Time:	Not reported
Incident Description:	Not reported
Incident Name:	Not reported
Incident Referred To:	Not reported
Incident Region:	Not reported
Incident Telephone:	Not reported
Incident Date:	Not reported
Incident time:	Not reported
Incident ITM:	Not reported
Comments:	Not reported
Date A310 Letter Printed:	Not reported
Date Local Authority Was Notified:	Not reported
Date Updated:	Not reported
Date Report Faxed to Local Authority:	Not reported
Local Authority Notification Date:	Not reported
Rep Receive Date:	01/12/2004
Reporter Type:	Other
Reporter Name:	REDACTED
Reporter Title:	REDACTED
Reporter Org:	REDACTED
Reporter Address:	Not reported
Reporter City,St,Zip:	Not reported
Reporter County:	Not reported
Incident Status:	Terminated
Incident Category:	Other
Incident Source:	EDWARD & DORTHY KESHISHIAN
Incident Address:	167 TERRACE ST
Incident Address 2:	Not reported
Incident City,St,Zip:	Haworth Boro, NJ 07047
Incident County:	Bergen
DEP Requested:	No
Confidential:	Not reported
Notify Type:	Not reported
Road Closed:	No
Direction:	Not reported

Map ID
Direction
Distance
Elevation

MAP FINDINGS

Site

Database(s)

EDR ID Number
EPA ID Number

509 79TH STREET (Continued)

S106217673

Responsible Party:	Not reported
Responsible Party Name:	Not reported
Responsible Party Contact:	Not reported
Responsible Party Title:	Not reported
Responsible Party Phone:	Not reported
Responsible Party Street:	Not reported
Responsible Party County:	Not reported
Responsible Party City,St,Zip:	Not reported
Memo. Of Understanding:	Not reported
Drill/trng Exercise:	Not reported
Hazardous:	Not reported

VCP:

Incident Number:	04-01-12-1758-01
MOA Execution Date:	02/02/2004
Type Of Vcp File:	HISTORICAL
Pi Number:	Not reported
Case Type(Case Type):	Not reported
Case Contact: Department	Not reported
Case Contact Name:	Not reported
Case Contact: Organization	Not reported
Case Contact: Address: Line1	Not reported
Case Contact: Address: Line2	Not reported
Case Contact: Address: Line3	Not reported
Case Contact City,St,Zip:	Not reported

NJEMS:

Site Id:	167923
Municipality:	NORTH BERGEN TWP
Municipality Name From Spatial Overlay:	NORTH BERGEN TWP
GNIS Civil Code For Municipality:	882223
Municipal Code (NJ-1040):	0908
X Coord:	628673
Y Coord:	717372
Coord System:	NJ STATE PLANE (NAD83) - USFEET
Coord Type:	Exact Address Match
Coord Orign:	DEP-GIS
State Standard Numeric Code From Spatial Overlay:	0908
Unique Feature Number For Municipality From Spatial Overlay:	Not reported
Eleven Digit Hydrologic Unit Code From Spatial Overlay):	02030101170
Fourteen Digit Hydrologic Unit Code From Spatial Overlay:	02030101170010
Watershed Management Area Number From Spatial Overlay:	05
Watershed Management Area Name From Spatial Overlay:	Hackensack, Hudson, and Pascack
Water Region Code From Spatial Overlay:	1
Water Region Name From Spatial Overlay:	Northeast
Sub Watershed Name From Overlay:	Hudson River
Watershed Name From Spatial Overlay:	Hudson River

Map ID
Direction
Distance
Elevation

MAP FINDINGS

Site

Database(s)

EDR ID Number
EPA ID Number

AP147
WNW
1/2-1
0.621 mi.
3281 ft.
R & R INVESTMENTS
7733 BERGENLINE AVE
NORTH BERGEN TWP, NJ 07047
Site 2 of 2 in cluster AP

NJ SHWS
NJ Release
NJ VCP
S108259893
N/A

Relative:
Higher

SHWS:
Site ID: 350976
Status: Closed
Home Owner: No
PI Number: 435047

Actual:
224 ft.

Detail As Of April 2012:
X Coord Site: Not reported
X Coord PI: Not reported
Y Coord Site: Not reported
Y Coord PI: Not reported

NJ Release:
Facility Type: Residential
Facility Phone: Not reported
Incident Date: 07/13/2006
Incident Time: Not reported
TD Log #: 195720
Case Number: 06-07-13-1134-53
Date Received: 07/13/2006
Nature of Incident: Not reported
Operator: Not reported
Incident Type: Underground Storage Tank
Incident Location: RESIDENCE
Location: Not reported
Other Location: Not reported
Contact Name: R. AWE
Caller Name: Not reported
Caller Title: Not reported
Caller Address: Not reported
Caller City,St,Zip: Not reported
Caller Telephone: Not reported
Substance(s): Not reported
Substance Type: Not reported
Substance Identity: Not reported
CAS Number: Not reported
A310 Letter: Not reported
TCPA Chemical: Not reported
Hazrds Material: Not reported
COMU: Not reported
Ref. Code: Not reported
Amt Released: Not reported
Contained: Not reported
Release Type: Not reported
Release VE: Not reported
Injuries: No
Public Exposure: No
Facility Evacuation: No
Police at Scene: No
Firemen at Scene: No
Contamination of: Not reported
Receiving Water: Not reported
Status at Spill: Not reported

Map ID
Direction
Distance
Elevation

MAP FINDINGS

Site

Database(s)

EDR ID Number
EPA ID Number

R & R INVESTMENTS (Continued)

S108259893

NJ Spill Date:	Not reported
NJ Spill Time:	Not reported
NJ Spill Name:	Not reported
NJ Spill Title:	Not reported
NJ Spill Phone:	Not reported
Other Date:	Not reported
Other Time:	Not reported
Other Name:	Not reported
Other Title:	Not reported
Other Telephone:	Not reported
Public Evacuation:	No
Assistance Requested:	Not reported
Wind Direction/Speed:	Not reported
Local Municipality Notified:	Not reported
Local Municipality Name:	Not reported
Local Municipality Title:	Not reported
Local Municipality Telephone:	Not reported
Local Municipality Date:	Not reported
Local Municipality Time:	Not reported
Incident Description:	Not reported
Incident Name:	Not reported
Incident Referred To:	Not reported
Incident Region:	Not reported
Incident Telephone:	Not reported
Incident Date:	Not reported
Incident time:	Not reported
Incident ITM:	Not reported
Comments:	Not reported
Date A310 Letter Printed:	Not reported
Date Local Authority Was Notified:	Not reported
Date Updated:	Not reported
Date Report Faxed to Local Authority:	Not reported
Local Authority Notification Date:	Not reported
Rep Receive Date:	07/13/2006
Reporter Type:	Other
Reporter Name:	REDACTED
Reporter Title:	REDACTED
Reporter Org:	REDACTED
Reporter Address:	Not reported
Reporter City,St,Zip:	Not reported
Reporter County:	Not reported
Incident Status:	Terminated
Incident Category:	Other
Incident Source:	R & R INVESTMENT
Incident Address:	32 RENNER AVE
Incident Address 2:	Not reported
Incident City,St,Zip:	Nutley Twp, NJ 07110
Incident County:	Essex
DEP Requested:	No
Confidential:	Not reported
Notify Type:	Not reported
Road Closed:	No
Direction:	Not reported
Responsible Party:	Not reported
Responsible Party Name:	Not reported
Responsible Party Contact:	Not reported
Responsible Party Title:	Not reported

Map ID
Direction
Distance
Elevation

MAP FINDINGS

Site

Database(s)

EDR ID Number
EPA ID Number

R & R INVESTMENTS (Continued)

S108259893

Responsible Party Phone: Not reported
Responsible Party Street: Not reported
Responsible Party County: Not reported
Responsible Party City,St,Zip: Not reported
Memo. Of Understanding: Not reported
Drill/trng Exercise: Not reported
Hazardous: Not reported

VCP:

Incident Number: 06-07-13-1134-53
MOA Execution Date: 04/26/2007
Type Of Vcp File: CURRENT
Pi Number: 435047
Case Type(Case Type): MOA
Case Contact: Department Not reported
Case Contact Name: ROGER AWE
Case Contact: Organization R&R INVESTMENTS
Case Contact: Address: Line1 7733 BERGENLINE AVE
Case Contact: Address: Line2 Not reported
Case Contact: Address: Line3 Not reported
Case Contact City,St,Zip: North Bergen, NJ 07047

AN148 **512 82ND STREET**
NW **512 82ND ST**
1/2-1 **NORTH BERGEN TWP, NJ**
0.622 mi.
3282 ft. **Site 2 of 2 in cluster AN**

NJ SHWS **S109222362**
NJ Release **N/A**

Relative:
Higher

SHWS:
Site ID: 439960
Status: Closed
Home Owner: Yes
PI Number: 553144

Actual:
215 ft.

Detail As Of April 2012:

X Coord Site: Not reported
X Coord PI: Not reported
Y Coord Site: Not reported
Y Coord PI: Not reported

NJ Release:

Facility Type: Commercial
Facility Phone: Not reported
Incident Date: 06/25/2008
Incident Time: Not reported
TD Log #: 278774
Case Number: 08-06-25-1453-24
Date Received: 06/25/2008
Nature of Incident: Not reported
Operator: Not reported
Incident Type: Underground Storage Tank
Incident Location: 512 82ND ST. CORP
Location: Not reported
Other Location: Not reported
Contact Name: Not reported
Caller Name: Not reported
Caller Title: Not reported

Map ID
Direction
Distance
Elevation

MAP FINDINGS

Site

Database(s)

EDR ID Number
EPA ID Number

512 82ND STREET (Continued)

S109222362

Caller Address:	Not reported
Caller City,St,Zip:	Not reported
Caller Telephone:	Not reported
Substance(s):	Not reported
Substance Type:	Not reported
Substance Identity:	Not reported
CAS Number:	Not reported
A310 Letter:	Not reported
TCPA Chemical:	Not reported
Hazrds Material:	Not reported
COMU:	Not reported
Ref. Code:	Not reported
Amt Released:	Not reported
Contained:	Not reported
Release Type:	Not reported
Release VE:	Not reported
Injuries:	No
Public Exposure:	No
Facility Evacuation:	No
Police at Scene:	No
Firemen at Scene:	No
Contamination of:	Not reported
Receiving Water:	Not reported
Status at Spill:	Not reported
NJ Spill Date:	Not reported
NJ Spill Time:	Not reported
NJ Spill Name:	Not reported
NJ Spill Title:	Not reported
NJ Spill Phone:	Not reported
Other Date:	Not reported
Other Time:	Not reported
Other Name:	Not reported
Other Title:	Not reported
Other Telephone:	Not reported
Public Evacuation:	No
Assistance Requested:	Not reported
Wind Direction/Speed:	Not reported
Local Municipality Notified:	Not reported
Local Municipality Name:	Not reported
Local Municipality Title:	Not reported
Local Municipality Telephone:	Not reported
Local Municipality Date:	Not reported
Local Municipality Time:	Not reported
Incident Description:	Not reported
Incident Name:	Not reported
Incident Referred To:	Not reported
Incident Region:	Not reported
Incident Telephone:	Not reported
Incident Date:	Not reported
Incident time:	Not reported
Incident ITM:	Not reported
Comments:	Not reported
Date A310 Letter Printed:	Not reported
Date Local Authority Was Notified:	Not reported
Date Updated:	Not reported
Date Report Faxed to Local Authority:	Not reported
Local Authority Notification Date:	Not reported

Map ID
Direction
Distance
Elevation

MAP FINDINGS

Site

Database(s)

EDR ID Number
EPA ID Number

512 82ND STREET (Continued)

S109222362

Rep Receive Date: 06/25/2008
Reporter Type: Other
Reporter Name: REDACTED
Reporter Title: REDACTED
Reporter Org: REDATED
Reporter Address: Not reported
Reporter City,St,Zip: Not reported
Reporter County: Not reported
Incident Status: Terminated
Incident Category: Other
Incident Source: MIKE POLEO
Incident Address: 1216 RIDGEMONT RD.
Incident Address 2: Not reported
Incident City,St,Zip: Mahwah Twp, NJ 07430
Incident County: Bergen
DEP Requested: No
Confidential: Not reported
Notify Type: Not reported
Road Closed: No
Direction: Not reported
Responsible Party: Not reported
Responsible Party Name: Not reported
Responsible Party Contact: Not reported
Responsible Party Title: Not reported
Responsible Party Phone: Not reported
Responsible Party Street: Not reported
Responsible Party County: Not reported
Responsible Party City,St,Zip: Not reported
Memo. Of Understanding: Not reported
Drill/trng Exercise: Not reported
Hazardous: Not reported

AL149 RESIDENCE
SW 52 66TH ST
1/2-1 WEST NEW YORK TOWN, NJ 07093
0.623 mi.
3289 ft.

NJ SHWS S105127161
NJ SPILLS N/A

**Relative:
Higher**

SHWS:
Site ID: 93035
Status: Closed
Home Owner: No
PI Number: 131107

**Actual:
194 ft.**

Detail As Of April 2012:
X Coord Site: Not reported
X Coord PI: Not reported
Y Coord Site: Not reported
Y Coord PI: Not reported

NJ SPILL:
Facility ID: 81025
Case Number: 01-07-03-1052-50
Notify Type: Other
Date Received: 07/03/2001
Location: Other
Other Location: Not reported
Incident Date: 07/03/2001

Map ID
Direction
Distance
Elevation

MAP FINDINGS

Site

Database(s)

EDR ID Number
EPA ID Number

RESIDENCE (Continued)

S105127161

Incident Time: 1045
A310 Letter: True
Ref. Code: 101
COMU: 0912
CAS Number: Not reported
Hazardous: No
Incident Location: Not reported
Facility Type: Residential
Facility Phone: 201-861-9500
Substance(s): Not reported
Substance Type: Not reported
Substance Identity: Not reported
TCPA Chemical: Not reported
Hazrds Material: Not reported
Amnt Released: Not reported
Release VE: Not reported
Contained: Not reported
Release Type: Not reported
Incident Desc: Not reported
Status at Spill: 1/1000 GAL UST REMOVED. CLEAN UP IN PROGRESS.
NJ Spill Date: Not reported
NJ Spill Time: Not reported
NJ Spill Name: Not reported
NJ Spill Title: Not reported
NJ Spill Phone: Not reported
Other Date: Not reported
Other Time: Not reported
Other Name: Not reported
Other Title: Not reported
Other Phone: Not reported
Injuries: No
Public Exposure: No
Road Closed: No
Facility Evacuation: No
Receiving Water: Not reported
Public Evacuation: No
Police at Scene: No
Firemen at Scene: No
Contamination of: Land
Nature of Incident: Not reported
Wind Direction/Speed: 0
Assistance Requested: No
Memo. Of Understanding: No
Drill/trng Exercise: No
Operator: CHRIS
Contact Name: Not reported
Caller Name: REDACTED
Caller Title: Not reported
Caller Address: Not reported
Caller City,St,Zip: Not reported
Caller Phone: Not reported
Responsible Party: Known
Responsible Party Name: Not reported
Responsible Party Contact: THRESEA GRASSI
Responsible Party Title: OWNER
Responsible Party Telephone: 201-861-9500
Responsible Party Street: 54 67TH ST

Map ID
Direction
Distance
Elevation

MAP FINDINGS

Site

Database(s)

EDR ID Number
EPA ID Number

RESIDENCE (Continued)

S105127161

Responsible Party Municipality: WEST NEW YORK TOWN
Responsible Party State: NJ
Responsible Party Zip: Not reported
Responsible City,St,Zip: WEST NEW YORK TOWN, NJ
Responsible Party County: HUDSON
Local Municipality: No
Local Municipality Name: Not reported
Local Municipality Title: Not reported
Local Municipality Phone: Not reported
Local Municipality Date: Not reported
Local Municipality Time: Not reported
Incident Name: Not reported
Incident Referred To: Not reported
Incident Region: Not reported
Incident Phone: Not reported
Incident Date: Not reported
Comments: SOP 9/H
Date A310 Letter Printed: Not reported
Date Local Authority Was Notified: Not reported
Date Update: Not reported
Date Report Faxed to Local Authority: Not reported
Local Authority Notification Date: Not reported
Reporter Name: Not reported
Reporter Type: Not reported
Rep Received Date: Not reported
Reporter Title: Not reported
Reporter Orgzn: Not reported
Reporter Address: Not reported
Reporter City,St,Zip: Not reported
Reporter County: Not reported
Incident Type: Not reported
Incident Status: Not reported
Incident Category: Not reported
Incident Source: Not reported
Incident Address: Not reported
Incident Address 2: Not reported
Incident City,St,Zip: Not reported
Incident County: Not reported
DEP Requested: Not reported
Confidential: Not reported

AL150 43 66TH STREET
SW 43 66TH ST
1/2-1 WEST NEW YORK, NJ 07093
0.624 mi.
3297 ft. Site 3 of 3 in cluster AL

NJ SHWS S107915816
NJ HIST HWS N/A
NJ VCP
NJ NJEMS

Relative:
Higher

SHWS:
Site ID: 196225
Status: Closed
Home Owner: No
PI Number: 257589

Actual:
194 ft.

Detail As Of April 2012:
X Coord Site: Not reported
X Coord PI: Not reported
Y Coord Site: Not reported
Y Coord PI: Not reported

Map ID
Direction
Distance
Elevation

MAP FINDINGS

Site

Database(s)

EDR ID Number
EPA ID Number

43 66TH STREET (Continued)

S107915816

HIST SHWS:

Case Status:	Active
Status Date:	7/6/2005
Case ID:	257589
Contact:	Bureau of Field Operations - Northern
Sub Section Label:	A: Sites with On-Site Sources of Contamination
Site Municipality:	0912
Remedial Level Code:	C1
Classification exception area dt:	None
Classification exception area dt:	Not reported
Deed Notice Status:	None
Deed Notice Date:	Not reported
Engineering Control Status:	None
Engineering Control Date:	Not reported
National Priorities List Status:	Not reported
National Priorities List Date:	Not reported
X Coordinate:	Not reported
Y Coordinate:	Not reported
Coordinate System:	Not reported

VCP:

Incident Number:	05-03-16-1504-19
MOA Execution Date:	07/06/2005
Type Of Vcp File:	HISTORICAL
Pi Number:	Not reported
Case Type(Case Type):	Not reported
Case Contact: Department	Not reported
Case Contact Name:	Not reported
Case Contact: Organization	JJF Incorporated
Case Contact: Address: Line1	Not reported
Case Contact: Address: Line2	Not reported
Case Contact: Address: Line3	Not reported
Case Contact City,St,Zip:	Not reported

NJEMS:

Site Id:	196225
Municipality:	WEST NEW YORK TOWN
Municipality Name From Spatial Overlay:	WEST NEW YORK TOWN
GNIS Civil Code For Municipality:	885438
Municipal Code (NJ-1040):	0912
X Coord:	629352
Y Coord:	712880
Coord System:	NJ STATE PLANE (NAD83) - USFEET
Coord Type:	GIS Parcel Centroid
Coord Origin:	DEP-GIS
State Standard Numeric Code From Spatial Overlay:	0912
Unique Feature Number For Municipality From Spatial Overlay:	Not reported
Eleven Digit Hydrologic Unit Code From Spatial Overlay:	02030101170
Fourteen Digit Hydrologic Unit Code From Spatial Overlay:	02030101170010
Watershed Management Area Number From Spatial Overlay:	05
Watershed Management Area Name From Spatial Overlay:	Hackensack, Hudson, and Pascack
Water Region Code From Spatial Overlay:	1
Water Region Name From Spatial Overlay:	Northeast
Sub Watershed Name From Overlay:	Hudson River
Watershed Name From Spatial Overlay:	Hudson River

Map ID
Direction
Distance
Elevation

MAP FINDINGS

Site

Database(s)

EDR ID Number
EPA ID Number

151
West
1/2-1
0.627 mi.
3308 ft.

NORTH BERGEN TWP - OLD DPW SITE
73RD ST
NORTH BERGEN TWP, NJ 07047

NJ SHWS **U003404708**
NJ HIST HWS **N/A**
NJ LUST
NJ UST
NJ BROWNFIELDS

Relative:
Higher

SHWS:

Site ID: 57564
Status: Active
Home Owner: No
PI Number: 032971

Actual:
233 ft.

Detail As Of April 2012:

X Coord Site: Not reported
X Coord PI: Not reported
Y Coord Site: Not reported
Y Coord PI: Not reported

HIST SHWS:

Case Status: **Active**
Status Date: 3/4/1999
Case ID: 032971
Contact: BSCM
Sub Section Label: A: Sites with On-Site Sources of Contamination
Site Municipality: 0908
Remedial Level Code: C1
Classification exception area dt: None
Classification exception area dt: Not reported
Deed Notice Status: None
Deed Notice Date: Not reported
Engineering Control Status: None
Engineering Control Date: Not reported
National Priorities List Status: Not reported
National Priorities List Date: Not reported
X Coordinate: 628223
Y Coordinate: 715760
Coordinate System: NJ State Plane (NAD83) - USFEET

LUST:

Case ID: 32971
Bureau: LSR120001

UST:

Facility ID: 032971

Contact:

Owner Name: Not Identified Not Identified
Organization: PETE GIANCINI
Contact Type(UST Reg): Facility Operator
Contact Address (UST Reg): 4233 KENNEDY BLVD
Contact Address 2 (UST Reg): Not reported
Contact City,St,Zip (UST Reg): North Bergen, NJ 07047

Owner Name: PETE GIANCINI
Organization: TWP OF N BERGEN
Contact Type(UST Reg): Tank Owner
Contact Address (UST Reg): 4233 KENNEDY BLVD
Contact Address 2 (UST Reg): Not reported

Map ID
Direction
Distance
Elevation

MAP FINDINGS

Site

Database(s)

EDR ID Number
EPA ID Number

NORTH BERGEN TWP - OLD DPW SITE (Continued)

U003404708

Conact City,St,Zip (UST Reg): North Bergen, NJ 07047

Tanks:

Tank Id: TANK-1
Tank Number: 1
Tank Status: Removed
Tank Status Date: 03/01/1999
Install Date: 06/01/1977
Tank Contents: Unleaded Gasoline
Tank Size: 1000
Tank Compliance: No
Overfill: No
Compliance Monitoring?: No
Overfill Protection: No
Spill Containment: No
Tank Wellhead Protection: No
Tank/Pipe Construction Type: Pipe Bare steel
Tank/Pipe Construction Type: Tank Bare steel
Tank/Pipe Monitor: Pipe None
Tank/Pipe Monitor: Tank None

BROWNFIELDS:

Price: Not reported
Assessed Value: Not reported
Property Size: Unknown
Annual Taxes: Not reported
Representative Address: Not reported
Representative City/State/Zip: Not reported
Submitter Name: Not reported
Submitter Address1: Not reported
Submitter Address2: Not reported
Submitter City: Not reported
Submitte rState: Not reported
Submitter Zip: Not reported
Submitter Email: Not reported
Submitter Phone: Not reported
Transaction Type: Not reported
Transfer Type: Not reported
Site Number: 7260
X Coordinate: 628223
Y Coordinate: 715760
Coord: 628223:715760
AutoID: 6104
Ownership Type: unknown
Ownership: DEP Case
PStatus: DEP Case
PI Number: 032971
CSL ID Number: Not reported
Owner Name: Not reported
Owner Address + Owner Street: Not reported
Owner City: Not reported
Owner State: Not reported
Owner Zip Code: Not reported
Owner County: Not reported
Owner Phone: 9999999999

Map ID
Direction
Distance
Elevation

MAP FINDINGS

Site

Database(s)

EDR ID Number
EPA ID Number

NORTH BERGEN TWP - OLD DPW SITE (Continued)

U003404708

Owner Fax:	9999999999
Owner Email:	Not reported
Owner Organization:	Not reported
Authorized Representative:	Not reported
Auth Rep Relation to Owner:	Not reported
Municipal Contact Name:	Not reported
Municipal Contact Street:	Not reported
Municipal Contact City:	Not reported
Municipal Contact State:	Not reported
Municipal Contact Zip Code:	Not reported
Municipal Contact Phone:	9999999999
Municipal Contact Fax:	9999999999
Municipal Contact Email:	Not reported
Department:	Not reported
Municipal Contact Title:	Not reported
Contact Relation to Owner:	Not reported
Current Zoning:	Not reported
Proposed Zoning:	Not reported
Copy of Title Insurance:	Not reported
Municode:	0908
Block:	Not reported
Lot:	Not reported
Development Plan Completed:	Unknown
Market Study Completed:	Unknown
Current Activity:	Not reported
Current Operations:	Not reported
Prior Operations:	Not reported
Deed Restrictions:	Unknown
Easements:	Unknown
Buildings:	Not reported
Condition of Buildings:	Not reported
Square Footage:	Not reported
Total Buildable Space:	Not reported
Lease Price:	Not reported
Tax Certificate:	Unknown
Tax Lien:	Unknown
Other Liens/Judgements:	No
Traffic Study:	Unknown
Road Access:	Not reported
Waterfront Access:	Unknown
Airport Access:	Unknown
Public Transportation Access:	Unknown
Major Highway Name:	Not reported
Major Highway Interchange:	Not reported
Major Highway Miles Away:	Not reported
Local Highway Name:	Not reported
Local Highway Interchange:	Not reported
Local Highway Miles Away:	Not reported
Rail Type:	Not reported
Rail Name:	Not reported
Rail Station:	Not reported
Rail Miles Away:	Not reported
Public Water:	Unknown
Electric:	Unknown
Gas:	Unknown
Public Sewer:	Unknown
Telephone:	Unknown

Map ID
Direction
Distance
Elevation

MAP FINDINGS

Site

Database(s)

EDR ID Number
EPA ID Number

NORTH BERGEN TWP - OLD DPW SITE (Continued)

U003404708

Cable:	Unknown
Fiber Optics:	Unknown
Wetlands:	No
Sensitive Ecosystems/Habitats:	No
Endangered Species:	No
Historic/Archeological Site:	No
100 Year Flood Plain:	No
500 Year Flood Plain:	No
Environmental Report Copies:	Yes
List Containing Site:	Not reported
Preliminary Assessment:	No
Site Investigation:	No
Remedial Investigation:	No
Remedial Action Workplan:	No
Voluntary Cleanup Program:	No
Environmental Litigation:	No
Remediation In Progress:	Yes
Remediation Estimated Complete Date:	Not reported
Regulatory sign-off:	No
Regulatory Sign-Off Description:	Not reported
Other Incentives:	No
Low Interest Rates:	No
HDSRF Grants:	No
TIF:	No
HDSRF Loans:	No
USA Loans:	No
USA Grants:	No
Designated Redevelopment Area:	No
Environmental Opportunity Zone:	No
Tax Rebate or Abatement:	No
Empowerment Zone (Federal):	No
Urban Coordinating Council Neighborhood:	No
Enterprise Community (Federal):	No
Urban Enterprise Zone:	No
Additional Comments:	1) Assigned to Program,3/4/1999 2) C1: No Formal Design - Source Known or Identified-Potential GW Contamination established 11/24/1999
County_int_FK:	9
Municipality_int_FK:	254
Planning Area Designation:	Planning Area 1
Authorized Representative Email:	Not reported
Authorized Representative Phone:	9999999999
General Comments:	Not reported

152
NW
1/2-1
0.628 mi.
3317 ft.

8421 BERGENLINE AVENUE
8421 BERGENLINE AVE
NORTH BERGEN TWP, NJ 07047

NJ SHWS
NJ VCP
S108255164
N/A

Relative:
Higher

SHWS:
Site ID: 225878
Status: Closed
Home Owner: No
PI Number: 294822

Actual:
218 ft.

Detail As Of April 2012:
X Coord Site: Not reported
X Coord PI: Not reported

Map ID
Direction
Distance
Elevation

MAP FINDINGS

Site

Database(s)

EDR ID Number
EPA ID Number

8421 BERGENLINE AVENUE (Continued)

S108255164

Y Coord Site: Not reported
Y Coord PI: Not reported

VCP:

Incident Number: 06-06-15-1417-02
MOA Execution Date: 09/27/2006
Type Of Vcp File: CURRENT
Pi Number: 294822
Case Type(Case Type): MOA
Case Contact: Department Not reported
Case Contact Name: ROBERTO RUIZ
Case Contact: Organization Not reported
Case Contact: Address: Line1 8419 BERGENLINE AVE
Case Contact: Address: Line2 Not reported
Case Contact: Address: Line3 Not reported
Case Contact City,St,Zip: North Bergen, NJ 07047

AQ153 **NORTH HUDSON PARK**
WNW **79TH ST**
1/2-1 **NORTH BERGEN TWP, NJ 07047**
0.629 mi.
3323 ft. **Site 2 of 3 in cluster AQ**

NJ SHWS **U000776076**
NJ HIST HWS **N/A**
NJ UST
NJ INST CONTROL
NJ BROWNFIELDS

Relative: SHWS:
Higher Site ID: 49258
Status: Active
Actual: Home Owner: No
219 ft. PI Number: 023643

Detail As Of April 2012:

X Coord Site: Not reported
X Coord PI: Not reported
Y Coord Site: Not reported
Y Coord PI: Not reported

HIST SHWS:

Case Status: **NFA-A (Limited Restricted Use)**
Status Date: 1/27/2000
Case ID: 023643
Contact: BSCM
Sub Section Label: C: Closed Sites with Restrictions
Site Municipality: 0908
Remedial Level Code: C2
Classification exception area dt: Ongoing
Classification exception area dt: 1/27/2000
Deed Notice Status: None
Deed Notice Date: Not reported
Engineering Control Status: None
Engineering Control Date: Not reported
National Priorities List Status: Not reported
National Priorities List Date: Not reported
X Coordinate: 629313
Y Coordinate: 717159
Coordinate System: NJ State Plane (NAD83) - USFEET

UST:

Facility ID: 023643

Map ID
Direction
Distance
Elevation

MAP FINDINGS

Site

Database(s)

EDR ID Number
EPA ID Number

NORTH HUDSON PARK (Continued)

U000776076

Contact:

Owner Name:	Not Identified Not Identified
Organization:	Not Identified
Contact Type(UST Reg):	Facility Operator
Contact Address (UST Reg):	Not reported
Contact Address 2 (UST Reg):	Not reported
Conact City,St,Zip (UST Reg):	Not reported
Owner Name:	HUDSON CNTY BD OF FREEHOLDERS
Organization:	HUDSON COUNTY BOARD OF FREEHOLDERS
Contact Type(UST Reg):	Tank Owner
Contact Address (UST Reg):	595 NEWARK AVE
Contact Address 2 (UST Reg):	Not reported
Conact City,St,Zip (UST Reg):	Jersey City, NJ 07306

Tanks:

Tank Id:	TANK-1
Tank Number:	E1
Tank Status:	Removed
Tank Status Date:	09/13/1993
Install Date:	01/01/1971
Tank Contents:	Unleaded Gasoline
Tank Size:	550
Tank Compliance:	No
Overfill:	No
Compliance Monitoring?:	No
Overfill Protection:	No
Spill Containment:	No
Tank Wellhead Protection:	Not reported
Tank/Pipe Construction Type:	Pipe Bare steel
Tank/Pipe Construction Type:	Tank Bare steel
Tank/Pipe Monitor:	Pipe None
Tank/Pipe Monitor:	Tank None

NJ INSTITUTIONAL CONTROL:

Facility ID:	49258
Date Established (SI):	01/27/2000
Date Closed/Lifted (SI):	Not reported
PI Number:	023643
PI Name:	NORTH HUDSON PARK
CEA Description (SI):	Benzene
CEA Case Track #:	24617
CEA Duration:	8.70
Intermediate Durations:	No

Facility ID:	49258
Date Established (SI):	01/27/2000
Date Closed/Lifted (SI):	Not reported
PI Number:	023643
PI Name:	NORTH HUDSON PARK
CEA Description (SI):	Methyl tert-butyl ether
CEA Case Track #:	24617
CEA Duration:	8.70
Intermediate Durations:	No

Map ID
Direction
Distance
Elevation

MAP FINDINGS

Site

Database(s)

EDR ID Number
EPA ID Number

NORTH HUDSON PARK (Continued)

U000776076

BROWNFIELDS:

Price:	Not reported
Assessed Value:	Not reported
Property Size:	Unknown
Annual Taxes:	Not reported
Representative Address:	Not reported
Representative City/State/Zip:	Not reported
Submitter Name:	Not reported
Submitter Address1:	Not reported
Submitter Address2:	Not reported
Submitter City:	Not reported
Submitte rState:	Not reported
Submitter Zip:	Not reported
Submitter Email:	Not reported
Submitter Phone:	Not reported
Transaction Type:	Not reported
Transfer Type:	Not reported
Site Number:	7253
X Coordinate:	629313
Y Coordinate:	717159
Coord:	629313:717159
AutID:	6097
Ownership Type:	unknown
Ownership:	DEP Case
PStatus:	DEP Case
PI Number:	023643
CSL ID Number:	Not reported
Owner Name:	Not reported
Owner Address + Owner Street:	Not reported
Owner City:	Not reported
Owner State:	Not reported
Owner Zip Code:	Not reported
Owner County:	Not reported
Owner Phone:	9999999999
Owner Fax:	9999999999
Owner Email:	Not reported
Owner Organization:	Not reported
Authorized Representative:	Not reported
Auth Rep Relation to Owner:	Not reported
Municipal Contact Name:	Not reported
Municipal Contact Street:	Not reported
Municipal Contact City:	Not reported
Municipal Contact State:	Not reported
Municipal Contact Zip Code:	Not reported
Municipal Contact Phone:	9999999999
Municipal Contact Fax:	9999999999
Municipal Contact Email:	Not reported
Department:	Not reported
Municipal Contact Title:	Not reported
Contact Relation to Owner:	Not reported
Current Zoning:	Not reported
Proposed Zoning:	Not reported
Copy of Title Insurance:	Not reported
Municode:	0908
Block:	Not reported
Lot:	Not reported
Development Plan Completed:	Unknown

Map ID
Direction
Distance
Elevation

MAP FINDINGS

Site

Database(s)

EDR ID Number
EPA ID Number

NORTH HUDSON PARK (Continued)

U000776076

Market Study Completed:	Unknown
Current Activity:	Not reported
Current Operations:	Not reported
Prior Operations:	Not reported
Deed Restrictions:	Unknown
Easements:	Unknown
Buildings:	Not reported
Condition of Buildings:	Not reported
Square Footage:	Not reported
Total Buildable Space:	Not reported
Lease Price:	Not reported
Tax Certificate:	Unknown
Tax Lien:	Unknown
Other Liens/Judgements:	No
Traffic Study:	Unknown
Road Access:	Not reported
Waterfront Access:	Unknown
Airport Access:	Unknown
Public Transportation Access:	Unknown
Major Highway Name:	Not reported
Major Highway Interchange:	Not reported
Major Highway Miles Away:	Not reported
Local Highway Name:	Not reported
Local Highway Interchange:	Not reported
Local Highway Miles Away:	Not reported
Rail Type:	Not reported
Rail Name:	Not reported
Rail Station:	Not reported
Rail Miles Away:	Not reported
Public Water:	Unknown
Electric:	Unknown
Gas:	Unknown
Public Sewer:	Unknown
Telephone:	Unknown
Cable:	Unknown
Fiber Optics:	Unknown
Wetlands:	No
Sensitive Ecosystems/Habitats:	No
Endangered Species:	No
Historic/Archeological Site:	No
100 Year Flood Plain:	No
500 Year Flood Plain:	No
Environmental Report Copies:	Yes
List Containing Site:	Not reported
Preliminary Assessment:	No
Site Investigation:	No
Remedial Investigation:	Yes
Remedial Action Workplan:	Yes
Voluntary Cleanup Program:	No
Environmental Litigation:	No
Remediation In Progress:	No
Remediation Estimated Complete Date:	Not reported
Regulatory sign-off:	No
Regulatory Sign-Off Description:	Not reported
Other Incentives:	No
Low Interest Rates:	No
HDSRF Grants:	No

Map ID
Direction
Distance
Elevation

MAP FINDINGS

Site

Database(s)

EDR ID Number
EPA ID Number

NORTH HUDSON PARK (Continued)

U000776076

TIF: No
HDSRF Loans: No
USA Loans: No
USA Grants: No
Designated Redevelopment Area: No
Environmental Opportunity Zone: No
Tax Rebate or Abatement: No
Empowerment Zone (Federal): No
Urban Coordinating Council Neighborhood: No
Enterprise Community (Federal): No
Urban Enterprise Zone: No
Additional Comments: 1) NFA-A (Limited Restricted Use), 1/27/2000 2) C2: Formal Design - Known Source or Release with GW Contamination established 9/12/1995 3) Institutional Control(s) exists requiring biennial certification
County_int_FK: 9
Municipality_int_FK: 254
Planning Area Designation: Planning Area 1
Authorized Representative Email: Not reported
Authorized Representative Phone: 9999999999
General Comments: Not reported

154
WNW
1/2-1
0.630 mi.
3326 ft.

JERSEY AUTO
7551 BERGENLINE AVE
NORTH BERGEN TOWNSHIP, NJ

NJ HWS RE-EVAL **S108028255**
N/A

Relative:
Higher

Actual:
227 ft.

HWS RE-EVAL:
Facility Status: Assigned to RPIU. Under Investigation.
PI Number: G000032977
Category: Non-Homeowner

AO155
North
1/2-1
0.638 mi.
3369 ft.

227 HUDSON PLACE
227 HUDSON PL
CLIFFSIDE PARK BORO, NJ 07010

FINDS **1010489606**
NJ SHWS **N/A**
NJ NJEMS

Site 3 of 3 in cluster AO

Relative:
Higher

FINDS:

Registry ID: 110031997329

Actual:
202 ft.

Environmental Interest/Information System
NJ-NJEMS (New Jersey - New Jersey Environmental Management System).
The Department of Environmental Protection (NJDEP) manages large
databases of environmental information in this integrated system.

SHWS:

Site ID: 84216
Status: Closed
Home Owner: No
PI Number: G000038277

Detail As Of April 2012:

X Coord Site: Not reported

Map ID
Direction
Distance
Elevation

MAP FINDINGS

Site

Database(s)

EDR ID Number
EPA ID Number

227 HUDSON PLACE (Continued)

1010489606

X Coord Pl: Not reported
Y Coord Site: Not reported
Y Coord Pl: Not reported

NJEMS:

Site Id: 84216
Municipality: CLIFFSIDE PARK BORO
Municipality Name From Spatial Overlay: CLIFFSIDE PARK BORO
GNIS Civil Code For Municipality: 885187
Municipal Code (NJ-1040): 0206
X Coord: 631478
Y Coord: 719781
Coord System: NJ STATE PLANE (NAD83) - USFEET
Coord Type: GIS Parcel Centroid
Coord Origin: DEP-GIS
State Standard Numeric Code From Spatial Overlay: 0206
Unique Feature Number For Municipality From Spatial Overlay: Not reported
Eleven Digit Hydrologic Unit Code From Spatial Overlay: 02030101170
Fourteen Digit Hydrologic Unit Code From Spatial Overlay: 02030101170010
Watershed Management Area Number From Spatial Overlay: 05
Watershed Management Area Name From Spatial Overlay: Hackensack, Hudson, and Pascack
Water Region Code From Spatial Overlay: 1
Water Region Name From Spatial Overlay: Northeast
Sub Watershed Name From Overlay: Hudson River
Watershed Name From Spatial Overlay: Hudson River

AR156
West
1/2-1
0.658 mi.
3474 ft.

EMPIRE OIL LLC
7319 BERGENLINE AVE
NORTH BERGEN TWP, NJ

NJ SHWS **S109407485**
NJ LUST **N/A**
NJ Release

Site 1 of 4 in cluster AR

Relative:
Higher

SHWS:
Site ID: 7129
Status: Active
Home Owner: No
PI Number: 004496

Actual:
236 ft.

Detail As Of April 2012:

X Coord Site: Not reported
X Coord Pl: Not reported
Y Coord Site: Not reported
Y Coord Pl: Not reported

LUST:

Case ID: 4496
Bureau: LSR130001

NJ Release:

Facility Type: Commercial
Facility Phone: Not reported
Incident Date: 10/28/2008
Incident Time: Not reported
TD Log #: 295198
Case Number: 08-11-07-1028-36
Date Received: 11/07/2008
Nature of Incident: Not reported

Map ID
Direction
Distance
Elevation

MAP FINDINGS

Site

Database(s)

EDR ID Number
EPA ID Number

EMPIRE OIL LLC (Continued)

S109407485

Operator:	Not reported
Incident Type:	Underground Storage Tank
Incident Location:	AREA OF
Location:	Not reported
Other Location:	Not reported
Contact Name:	NORIL ABRAMOV
Caller Name:	Not reported
Caller Title:	Not reported
Caller Address:	Not reported
Caller City,St,Zip:	Not reported
Caller Telephone:	Not reported
Substance(s):	Not reported
Substance Type:	Not reported
Substance Identity:	Not reported
CAS Number:	Not reported
A310 Letter:	Not reported
TCPA Chemical:	Not reported
Hazrds Material:	Not reported
COMU:	Not reported
Ref. Code:	Not reported
Amt Released:	Not reported
Contained:	Not reported
Release Type:	Not reported
Release VE:	Not reported
Injuries:	No
Public Exposure:	No
Facility Evacuation:	No
Police at Scene:	No
Firemen at Scene:	No
Contamination of:	Not reported
Receiving Water:	Not reported
Status at Spill:	Not reported
NJ Spill Date:	Not reported
NJ Spill Time:	Not reported
NJ Spill Name:	Not reported
NJ Spill Title:	Not reported
NJ Spill Phone:	Not reported
Other Date:	Not reported
Other Time:	Not reported
Other Name:	Not reported
Other Title:	Not reported
Other Telephone:	Not reported
Public Evacuation:	No
Assistance Requested:	Not reported
Wind Direction/Speed:	Not reported
Local Municipality Notified:	Not reported
Local Municipality Name:	Not reported
Local Municipality Title:	Not reported
Local Municipality Telephone:	Not reported
Local Municipality Date:	Not reported
Local Municipality Time:	Not reported
Incident Description:	Not reported
Incident Name:	Not reported
Incident Referred To:	Not reported
Incident Region:	Not reported
Incident Telephone:	Not reported
Incident Date:	Not reported

Map ID
Direction
Distance
Elevation

MAP FINDINGS

Site

Database(s)

EDR ID Number
EPA ID Number

EMPIRE OIL LLC (Continued)

S109407485

Incident time: Not reported
Incident ITM: Not reported
Comments: Not reported
Date A310 Letter Printed: Not reported
Date Local Authority Was Notified: Not reported
Date Updated: Not reported
Date Report Faxed to Local Authority: Not reported
Local Authority Notification Date: Not reported
Rep Receive Date: 11/07/2008
Reporter Type: Facility Rep.
Reporter Name: REDACTED
Reporter Title: REDACTED
Reporter Org: REDACTED
Reporter Address: Not reported
Reporter City,St,Zip: Not reported
Reporter County: Not reported
Incident Status: Terminated
Incident Category: Other
Incident Source: GOLD DEL
Incident Address: 7319 BERGENLINE
Incident Address 2: Not reported
Incident City,St,Zip: North Bergen Twp, NJ
Incident County: Hudson
DEP Requested: No
Confidential: Not reported
Notify Type: Not reported
Road Closed: No
Direction: Not reported
Responsible Party: Not reported
Responsible Party Name: Not reported
Responsible Party Contact: Not reported
Responsible Party Title: Not reported
Responsible Party Phone: Not reported
Responsible Party Street: Not reported
Responsible Party County: Not reported
Responsible Party City,St,Zip: Not reported
Memo. Of Understanding: Not reported
Drill/trng Exercise: Not reported
Hazardous: Not reported

AR157
West
1/2-1
0.658 mi.
3474 ft.

ACME AUTO PARTS & SERVICE (SUNOCO)
7319 BERGENLINE AVE
NORTH BERGEN, NJ
Site 2 of 4 in cluster AR

NJ HWS RE-EVAL **S104388633**
NJ HIST LUST **N/A**

Relative:
Higher

HWS RE-EVAL:
Facility Status: Assigned to RPIU. Under Investigation.
PI Number: 004496
Category: Non-Homeowner

Actual:
236 ft.

LUST HIST:
Case ID: 90-06-29-0807
Lead Program Assigned: Bureau of Field Operations - Initial Notice Section
Facility Status: Case Awaiting Assignment
UST ID: 0044967
TMS Number: Not reported

Map ID
Direction
Distance
Elevation

MAP FINDINGS

Site

Database(s)

EDR ID Number
EPA ID Number

ACME AUTO PARTS & SERVICE (SUNOCO) (Continued)

S104388633

Remedial Level: Not reported
Case Manager: Not reported
Facility Phone: Not reported
No Further Action: Not reported
RAW Approved: Not reported
CEA: Not reported
Date CEA Lifted: Not reported
Dead Notice: Not reported

AS158 **414 70TH STREET**
WSW **414 70TH ST**
1/2-1 **GUTTENBERG TOWN, NJ 07093**
0.660 mi.
3485 ft. **Site 1 of 2 in cluster AS**

NJ SHWS **S106218569**
NJ Release **N/A**
NJ NJEMS

Relative:
Higher

SHWS:
Site ID: 170412
Status: Closed
Home Owner: Yes
PI Number: 223983

Actual:
233 ft.

Detail As Of April 2012:
X Coord Site: Not reported
X Coord PI: Not reported
Y Coord Site: Not reported
Y Coord PI: Not reported

NJ Release:
Facility Type: Residential
Facility Phone: Not reported
Incident Date: 11/17/2003
Incident Time: Not reported
TD Log #: 90717
Case Number: 04-03-16-1458-20
Date Received: 03/16/2004
Nature of Incident: Not reported
Operator: Not reported
Incident Type: Underground Storage Tank
Incident Location: AT RESIDENCE
Location: Not reported
Other Location: Not reported
Contact Name: Not reported
Caller Name: Not reported
Caller Title: Not reported
Caller Address: Not reported
Caller City,St,Zip: Not reported
Caller Telephone: Not reported
Substance(s): Not reported
Substance Type: Not reported
Substance Identity: Not reported
CAS Number: Not reported
A310 Letter: Not reported
TCPA Chemical: Not reported
Hazrds Material: Not reported
COMU: Not reported
Ref. Code: Not reported
Amt Released: Not reported
Contained: Not reported

Map ID
Direction
Distance
Elevation

MAP FINDINGS

Site

Database(s)

EDR ID Number
EPA ID Number

414 70TH STREET (Continued)

S106218569

Release Type:	Not reported
Release VE:	Not reported
Injuries:	No
Public Exposure:	No
Facility Evacuation:	No
Police at Scene:	No
Firemen at Scene:	No
Contamination of:	Not reported
Receiving Water:	Not reported
Status at Spill:	Not reported
NJ Spill Date:	Not reported
NJ Spill Time:	Not reported
NJ Spill Name:	Not reported
NJ Spill Title:	Not reported
NJ Spill Phone:	Not reported
Other Date:	Not reported
Other Time:	Not reported
Other Name:	Not reported
Other Title:	Not reported
Other Telephone:	Not reported
Public Evacuation:	No
Assistance Requested:	Not reported
Wind Direction/Speed:	Not reported
Local Municipality Notified:	Not reported
Local Municipality Name:	Not reported
Local Municipality Title:	Not reported
Local Municipality Telephone:	Not reported
Local Municipality Date:	Not reported
Local Municipality Time:	Not reported
Incident Description:	Not reported
Incident Name:	Not reported
Incident Referred To:	Not reported
Incident Region:	Not reported
Incident Telephone:	Not reported
Incident Date:	Not reported
Incident time:	Not reported
Incident ITM:	Not reported
Comments:	Not reported
Date A310 Letter Printed:	Not reported
Date Local Authority Was Notified:	Not reported
Date Updated:	Not reported
Date Report Faxed to Local Authority:	Not reported
Local Authority Notification Date:	Not reported
Rep Receive Date:	03/16/2004
Reporter Type:	Other
Reporter Name:	REDACTED
Reporter Title:	REDACTED
Reporter Org:	REDACTED
Reporter Address:	Not reported
Reporter City,St,Zip:	Not reported
Reporter County:	Not reported
Incident Status:	Terminated
Incident Category:	Other
Incident Source:	MRS. LORENZO
Incident Address:	414 70TH ST
Incident Address 2:	Not reported
Incident City,St,Zip:	Guttenberg Town, NJ 07093

Map ID
Direction
Distance
Elevation

MAP FINDINGS

Site

Database(s)

EDR ID Number
EPA ID Number

414 70TH STREET (Continued)

S106218569

Incident County: Hudson
DEP Requested: No
Confidential: Not reported
Notify Type: Not reported
Road Closed: No
Direction: Not reported
Responsible Party: Not reported
Responsible Party Name: Not reported
Responsible Party Contact: Not reported
Responsible Party Title: Not reported
Responsible Party Phone: Not reported
Responsible Party Street: Not reported
Responsible Party County: Not reported
Responsible Party City,St,Zip: Not reported
Memo. Of Understanding: Not reported
Drill/trng Exercise: Not reported
Hazardous: Not reported

NJEMS:

Site Id: 170412
Municipality: GUTTENBERG TOWN
Municipality Name From Spatial Overlay: GUTTENBERG TOWN
GNIS Civil Code For Municipality: 885235
Municipal Code (NJ-1040): 0903
X Coord: 627970
Y Coord: 715046
Coord System: NJ STATE PLANE (NAD83) - USFEET
Coord Type: Exact Address Match
Coord Origin: DEP-GIS
State Standard Numeric Code From Spatial Overlay: 0903
Unique Feature Number For Municipality From Spatial Overlay: Not reported
Eleven Digit Hydrologic Unit Code From Spatial Overlay: 02030101170
Fourteen Digit Hydrologic Unit Code From Spatial Overlay: 02030101170010
Watershed Management Area Number From Spatial Overlay: 05
Watershed Management Area Name From Spatial Overlay: Hackensack, Hudson, and Pascack
Water Region Code From Spatial Overlay: 1
Water Region Name From Spatial Overlay: Northeast
Sub Watershed Name From Overlay: Hudson River
Watershed Name From Spatial Overlay: Hudson River

AT159 **8208 FIRST AVENUE**
NW **8208 1ST AVE**
1/2-1 **NORTH BERGEN TWP, NJ 07047**
0.662 mi.
3497 ft.

NJ SHWS **S108255150**
NJ VCP **N/A**

Site 1 of 4 in cluster AT

Relative:
Higher

SHWS:
Site ID: 225481
Status: Closed
Home Owner: Yes
PI Number: 294295

Actual:
216 ft.

Detail As Of April 2012:

X Coord Site: Not reported
X Coord PI: Not reported
Y Coord Site: Not reported
Y Coord PI: Not reported

Map ID
Direction
Distance
Elevation

MAP FINDINGS

Site

Database(s)

EDR ID Number
EPA ID Number

8208 FIRST AVENUE (Continued)

S108255150

VCP:

Incident Number: 05-09-13-1355-37
MOA Execution Date: 08/24/2006
Type Of Vcp File: CURRENT
Pi Number: 294295
Case Type(Case Type): MOA
Case Contact: Department Not reported
Case Contact Name: ELIOT J LEWISKIN
Case Contact: Organization Not reported
Case Contact: Address: Line1 2150 CENTER AVE APT 3B
Case Contact: Address: Line2 Not reported
Case Contact: Address: Line3 Not reported
Case Contact City,St,Zip: Fort Lee, NJ 07024

AU160 18 65TH STREET
SSW 18 65TH ST
1/2-1 WEST NEW YORK TOWN, NJ 07461
0.666 mi.
3519 ft. Site 1 of 4 in cluster AU

NJ SHWS 1008960986
NJ HIST HWS N/A

Relative:
Higher

SHWS:
Site ID: 168101
Status: Pending
Home Owner: Yes
PI Number: 220959

Actual:
157 ft.

Detail As Of April 2012:
X Coord Site: 629543
X Coord PI: 629543
Y Coord Site: 712570
Y Coord PI: 712570

HIST SHWS:

Case Status: Active
Status Date: 2/2/2004
Case ID: 220959
Contact: Bureau of Field Operations - Northern
Sub Section Label: A: Sites with On-Site Sources of Contamination
Site Municipality: 0912
Remedial Level Code: C1
Classification exception area dt: None
Classification exception area dt: Not reported
Deed Notice Status: None
Deed Notice Date: Not reported
Engineering Control Status: None
Engineering Control Date: Not reported
National Priorities List Status: Not reported
National Priorities List Date: Not reported
X Coordinate: 629543
Y Coordinate: 712570
Coordinate System: NJ State Plane (NAD83) - USFEET

Map ID
Direction
Distance
Elevation

MAP FINDINGS

Site

Database(s)

EDR ID Number
EPA ID Number

AU161
SSW
1/2-1
0.668 mi.
3526 ft.
25 65TH STREET
25 65TH ST
WEST NEW YORK TOWN, NJ 07093
Site 2 of 4 in cluster AU

NJ SHWS
NJ Release
NJ NJEMS
S105314352
N/A

Relative:
Higher

SHWS:
Site ID: 77959
Status: Closed
Home Owner: No
PI Number: G000024248

Actual:
160 ft.

Detail As Of April 2012:
X Coord Site: Not reported
X Coord PI: Not reported
Y Coord Site: Not reported
Y Coord PI: Not reported

NJ Release:

Facility Type: Residential
Facility Phone: Not reported
Incident Date: 10/27/1994
Incident Time: 1253
TD Log #: 19257
Case Number: 94-10-27-1253-03
Date Received: 10/27/1994
Nature of Incident: Other
Operator: JOEST
Incident Type: Not reported
Incident Location: Not reported
Location: Other
Other Location: Not reported
Contact Name: Not reported
Caller Name: REDACTED
Caller Title: Not reported
Caller Address: Not reported
Caller City,St,Zip: Not reported
Caller Telephone: Not reported
Substance(s): OIL FUEL #2
Substance Type: Solid
Substance Identity: Known
CAS Number: Not reported
A310 Letter: Yes
TCPA Chemical: No
Hazrds Material: Yes
COMU: 0912
Ref. Code: 101
Amt Released: UNK
Contained: No
Release Type: Terminated
Release VE: Not reported
Injuries: No
Public Exposure: No
Facility Evacuation: No
Police at Scene: No
Firemen at Scene: No
Contamination of: Land
Receiving Water: NONE
Status at Spill: 1/550 GAL UST UNREGULATED. LEAKED CAUSED SOIL CONTAMINATION..

Map ID
Direction
Distance
Elevation

MAP FINDINGS

Site

Database(s)

EDR ID Number
EPA ID Number

25 65TH STREET (Continued)

S105314352

CLEANEDUP IS BEING ARRANGED..FREE PRODUCT CONTAMINATION IN EXCAVATION

NJ Spill Date: Not reported
NJ Spill Time: Not reported
NJ Spill Name: Not reported
NJ Spill Title: Not reported
NJ Spill Phone: Not reported
Other Date: Not reported
Other Time: Not reported
Other Name: Not reported
Other Title: Not reported
Other Telephone: Not reported
Public Evacuation: No
Assistance Requested: No
Wind Direction/Speed: Not reported
Local Municipality Notified: Not reported
Local Municipality Name: WEST NEW YORK TOWN
Local Municipality Title: SGT IRIMIA
Local Municipality Telephone: 201-854-1700
Local Municipality Date: 10/27/1994
Local Municipality Time: 1308
Incident Description: U.S.T.,Soil Contamination
Incident Name: Not reported
Incident Referred To: DRPSR
Incident Region: BFO-CAS
Incident Telephone: Faxed,Mailed
Incident Date: 10/27/1994
Incident time: Not reported
Incident ITM: B
Comments: Not reported
Date A310 Letter Printed: 1994-10-27 00:00:00
Date Local Authority Was Notified: Not reported
Date Updated: Not reported
Date Report Faxed to Local Authority:1994-10-27 00:00:00
Local Authority Notification Date: Not reported
Rep Receive Date: Not reported
Reporter Type: Not reported
Reporter Name: Not reported
Reporter Title: Not reported
Reporter Org: Not reported
Reporter Address: Not reported
Reporter City,St,Zip: Not reported
Reporter County: Not reported
Incident Status: Not reported
Incident Category: Not reported
Incident Source: Not reported
Incident Address: Not reported
Incident Address 2: Not reported
Incident City,St,Zip: Not reported
Incident County: Not reported
DEP Requested: Not reported
Confidential: Not reported
Notify Type: Not reported
Road Closed: Not reported
Direction: Not reported
Responsible Party: Known
Responsible Party Name: Not reported
Responsible Party Contact: RICHIE DESIMONE

Map ID
Direction
Distance
Elevation

MAP FINDINGS

Site

Database(s)

EDR ID Number
EPA ID Number

25 65TH STREET (Continued)

S105314352

Responsible Party Title: Not reported
Responsible Party Phone: 201-295-5221
Responsible Party Street: Not reported
Responsible Party County: HUDSON
Responsible Party City,St,Zip: WEST NEW YORK FIRE, NJ
Memo. Of Understanding: Not reported
Drill/trng Exercise: Not reported
Hazardous: Not reported

NJEMS:

Site Id: 77959
Municipality: WEST NEW YORK TOWN
Municipality Name From Spatial Overlay: WEST NEW YORK TOWN
GNIS Civil Code For Municipality: 885438
Municipal Code (NJ-1040): 0912
X Coord: 629398
Y Coord: 712559
Coord System: NJ STATE PLANE (NAD83) - USFEET
Coord Type: GIS Parcel Centroid
Coord Orign: DEP-GIS
State Standard Numeric Code From Spatial Overlay: 0912
Unique Feature Number For Municipality From Spatial Overlay: Not reported
Eleven Digit Hydrologic Unit Code From Spatial Overlay: 02030101170
Fourteen Digit Hydrologic Unit Code From Spatial Overlay: 02030101170010
Watershed Management Area Number From Spatial Overlay: 05
Watershed Management Area Name From Spatial Overlay: Hackensack, Hudson, and Pascack
Water Region Code From Spatial Overlay: 1
Water Region Name From Spatial Overlay: Northeast
Sub Watershed Name From Overlay: Hudson River
Watershed Name From Spatial Overlay: Hudson River

AU162
SSW
1/2-1
0.668 mi.
3527 ft.
29 65TH STREET
29 65TH ST
WEST NEW YORK TOWN, NJ
Site 3 of 4 in cluster AU

NJ SHWS
NJ Release
S112403126
N/A

Relative:
Higher

SHWS:
Site ID: 492032
Status: Closed
Home Owner: Yes
PI Number: 620384

Actual:
163 ft.

Detail As Of April 2012:

X Coord Site: Not reported
X Coord PI: Not reported
Y Coord Site: Not reported
Y Coord PI: Not reported

NJ Release:

Facility Type: Residential
Facility Phone: Not reported
Incident Date: 10/25/2012
Incident Time: Not reported
TD Log #: 445242
Case Number: 12-10-25-1415-02
Date Received: 10/25/2012

Map ID
Direction
Distance
Elevation

MAP FINDINGS

Site

Database(s)

EDR ID Number
EPA ID Number

29 65TH STREET (Continued)

S112403126

Nature of Incident:	Not reported
Operator:	Not reported
Incident Type:	Underground Storage Tank
Incident Location:	RESIDENCE
Location:	Not reported
Other Location:	Not reported
Contact Name:	ANTON CIRULLI
Caller Name:	Not reported
Caller Title:	Not reported
Caller Address:	Not reported
Caller City,St,Zip:	Not reported
Caller Telephone:	Not reported
Substance(s):	Not reported
Substance Type:	Not reported
Substance Identity:	Not reported
CAS Number:	Not reported
A310 Letter:	Not reported
TCPA Chemical:	Not reported
Hazrds Material:	Not reported
COMU:	Not reported
Ref. Code:	Not reported
Amt Released:	Not reported
Contained:	Not reported
Release Type:	Not reported
Release VE:	Not reported
Injuries:	No
Public Exposure:	No
Facility Evacuation:	No
Police at Scene:	No
Firemen at Scene:	No
Contamination of:	Not reported
Receiving Water:	Not reported
Status at Spill:	Not reported
NJ Spill Date:	Not reported
NJ Spill Time:	Not reported
NJ Spill Name:	Not reported
NJ Spill Title:	Not reported
NJ Spill Phone:	Not reported
Other Date:	Not reported
Other Time:	Not reported
Other Name:	Not reported
Other Title:	Not reported
Other Telephone:	Not reported
Public Evacuation:	No
Assistance Requested:	Not reported
Wind Direction/Speed:	Not reported
Local Municipality Notified:	Not reported
Local Municipality Name:	Not reported
Local Municipality Title:	Not reported
Local Municipality Telephone:	Not reported
Local Municipality Date:	Not reported
Local Municipality Time:	Not reported
Incident Description:	Not reported
Incident Name:	Not reported
Incident Referred To:	Not reported
Incident Region:	Not reported
Incident Telephone:	Not reported

Map ID
Direction
Distance
Elevation

MAP FINDINGS

Site

Database(s)

EDR ID Number
EPA ID Number

29 65TH STREET (Continued)

S112403126

Incident Date: Not reported
Incident time: Not reported
Incident ITM: Not reported
Comments: Not reported
Date A310 Letter Printed: Not reported
Date Local Authority Was Notified: Not reported
Date Updated: Not reported
Date Report Faxed to Local Authority: Not reported
Local Authority Notification Date: Not reported
Rep Receive Date: 10/25/2012
Reporter Type: Other
Reporter Name: REDACTED
Reporter Title: REDACTED
Reporter Org: REDACTED
Reporter Address: Not reported
Reporter City,St,Zip: Not reported
Reporter County: Not reported
Incident Status: Terminated
Incident Category: Other
Incident Source: ANTON CIRULLI
Incident Address: 29 65TH ST
Incident Address 2: Not reported
Incident City,St,Zip: West New York Town, NJ 07093
Incident County: Hudson
DEP Requested: No
Confidential: Not reported
Notify Type: Not reported
Road Closed: No
Direction: Not reported
Responsible Party: Not reported
Responsible Party Name: Not reported
Responsible Party Contact: Not reported
Responsible Party Title: Not reported
Responsible Party Phone: Not reported
Responsible Party Street: Not reported
Responsible Party County: Not reported
Responsible Party City,St,Zip: Not reported
Memo. Of Understanding: Not reported
Drill/trng Exercise: Not reported
Hazardous: Not reported

AQ163
WNW
1/2-1
0.668 mi.
3528 ft.

603 79TH ST
NORTH BERGEN TWP, NJ 07047
Site 3 of 3 in cluster AQ

NJ SHWS S109839976
NJ Release N/A

Relative:
Higher

SHWS:
Site ID: 424172
Status: Closed
Home Owner: Yes
PI Number: 530905

Actual:
220 ft.

Detail As Of April 2012:
X Coord Site: Not reported
X Coord PI: Not reported
Y Coord Site: Not reported
Y Coord PI: Not reported

Map ID
Direction
Distance
Elevation

MAP FINDINGS

Site

Database(s)

EDR ID Number
EPA ID Number

(Continued)

S109839976

NJ Release:
Facility Type: Residential
Facility Phone: Not reported
Incident Date: 04/29/2009
Incident Time: Not reported
TD Log #: 309461
Case Number: 09-04-29-1106-27
Date Received: 04/29/2009
Nature of Incident: Not reported
Operator: Not reported
Incident Type: Underground Storage Tank
Incident Location: RESIDENCE
Location: Not reported
Other Location: Not reported
Contact Name: LJUBICA ORINJ
Caller Name: Not reported
Caller Title: Not reported
Caller Address: Not reported
Caller City,St,Zip: Not reported
Caller Telephone: Not reported
Substance(s): Not reported
Substance Type: Not reported
Substance Identity: Not reported
CAS Number: Not reported
A310 Letter: Not reported
TCPA Chemical: Not reported
Hazrds Material: Not reported
COMU: Not reported
Ref. Code: Not reported
Amt Released: Not reported
Contained: Not reported
Release Type: Not reported
Release VE: Not reported
Injuries: No
Public Exposure: No
Facility Evacuation: No
Police at Scene: No
Firemen at Scene: No
Contamination of: Not reported
Receiving Water: Not reported
Status at Spill: Not reported
NJ Spill Date: Not reported
NJ Spill Time: Not reported
NJ Spill Name: Not reported
NJ Spill Title: Not reported
NJ Spill Phone: Not reported
Other Date: Not reported
Other Time: Not reported
Other Name: Not reported
Other Title: Not reported
Other Telephone: Not reported
Public Evacuation: No
Assistance Requested: Not reported
Wind Direction/Speed: Not reported
Local Municipality Notified: Not reported
Local Municipality Name: Not reported
Local Municipality Title: Not reported

Map ID
Direction
Distance
Elevation

MAP FINDINGS

Site

Database(s)

EDR ID Number
EPA ID Number

(Continued)

S109839976

Local Municipality Telephone: Not reported
Local Municipality Date: Not reported
Local Municipality Time: Not reported
Incident Description: Not reported
Incident Name: Not reported
Incident Referred To: Not reported
Incident Region: Not reported
Incident Telephone: Not reported
Incident Date: Not reported
Incident time: Not reported
Incident ITM: Not reported
Comments: Not reported
Date A310 Letter Printed: Not reported
Date Local Authority Was Notified: Not reported
Date Updated: Not reported
Date Report Faxed to Local Authority: Not reported
Local Authority Notification Date: Not reported
Rep Receive Date: 04/29/2009
Reporter Type: Other
Reporter Name: REDACTED
Reporter Title: REDACTED
Reporter Org: REDACTED
Reporter Address: Not reported
Reporter City,St,Zip: Not reported
Reporter County: Not reported
Incident Status: Terminated
Incident Category: Other
Incident Source: LJUBICA ORINJ
Incident Address: 603 79TH ST
Incident Address 2: Not reported
Incident City,St,Zip: North Bergen Twp, NJ 07047
Incident County: Hudson
DEP Requested: No
Confidential: Not reported
Notify Type: Not reported
Road Closed: No
Direction: Not reported
Responsible Party: Not reported
Responsible Party Name: Not reported
Responsible Party Contact: Not reported
Responsible Party Title: Not reported
Responsible Party Phone: Not reported
Responsible Party Street: Not reported
Responsible Party County: Not reported
Responsible Party City,St,Zip: Not reported
Memo. Of Understanding: Not reported
Drill/trng Exercise: Not reported
Hazardous: Not reported

Map ID
Direction
Distance
Elevation

MAP FINDINGS

Site

Database(s)

EDR ID Number
EPA ID Number

AR164
West
1/2-1
0.668 mi.
3529 ft.
7300 BERGENLINE AVENUE
7300 BERGENLINE AVE
NORTH BERGEN TWP, NJ
Site 3 of 4 in cluster AR

NJ SHWS
NJ Release
S113925614
N/A

Relative:
Higher

SHWS:
Site ID: 194542
Status: Closed
Home Owner: Yes
PI Number: 620356

Actual:
236 ft.

Detail As Of April 2012:
X Coord Site: Not reported
X Coord PI: Not reported
Y Coord Site: Not reported
Y Coord PI: Not reported

NJ Release:

Facility Type: Residential
Facility Phone: Not reported
Incident Date: 09/19/2013
Incident Time: Not reported
TD Log #: 492323
Case Number: 13-09-19-1053-30
Date Received: 09/19/2013
Nature of Incident: Not reported
Operator: Not reported
Incident Type: Underground Storage Tank
Incident Location: RESIDENCE
Location: Not reported
Other Location: Not reported
Contact Name: Not reported
Caller Name: Not reported
Caller Title: Not reported
Caller Address: Not reported
Caller City,St,Zip: Not reported
Caller Telephone: Not reported
Substance(s): Not reported
Substance Type: Not reported
Substance Identity: Not reported
CAS Number: Not reported
A310 Letter: Not reported
TCPA Chemical: Not reported
Hazardous Material: Not reported
COMU: Not reported
Ref. Code: Not reported
Amount Released: Not reported
Contained: Not reported
Release Type: Not reported
Release VE: Not reported
Injuries: No
Public Exposure: No
Facility Evacuation: No
Police at Scene: No
Firemen at Scene: No
Contamination of: Not reported
Receiving Water: Not reported
Status at Spill: Not reported

Map ID
Direction
Distance
Elevation

MAP FINDINGS

Site

Database(s)

EDR ID Number
EPA ID Number

7300 BERGENLINE AVENUE (Continued)

S113925614

NJ Spill Date:	Not reported
NJ Spill Time:	Not reported
NJ Spill Name:	Not reported
NJ Spill Title:	Not reported
NJ Spill Phone:	Not reported
Other Date:	Not reported
Other Time:	Not reported
Other Name:	Not reported
Other Title:	Not reported
Other Telephone:	Not reported
Public Evacuation:	No
Assistance Requested:	Not reported
Wind Direction/Speed:	Not reported
Local Municipality Notified:	Not reported
Local Municipality Name:	Not reported
Local Municipality Title:	Not reported
Local Municipality Telephone:	Not reported
Local Municipality Date:	Not reported
Local Municipality Time:	Not reported
Incident Description:	Not reported
Incident Name:	Not reported
Incident Referred To:	Not reported
Incident Region:	Not reported
Incident Telephone:	Not reported
Incident Date:	Not reported
Incident time:	Not reported
Incident ITM:	Not reported
Comments:	Not reported
Date A310 Letter Printed:	Not reported
Date Local Authority Was Notified:	Not reported
Date Updated:	Not reported
Date Report Faxed to Local Authority:	Not reported
Local Authority Notification Date:	Not reported
Rep Receive Date:	09/19/2013
Reporter Type:	Other
Reporter Name:	REDACTED
Reporter Title:	REDACTED
Reporter Org:	REDACTED
Reporter Address:	Not reported
Reporter City,St,Zip:	Not reported
Reporter County:	Not reported
Incident Status:	Terminated
Incident Category:	Other
Incident Source:	IRENE TONG
Incident Address:	1512 PALISADE AVE
Incident Address 2:	APT 11M
Incident City,St,Zip:	Fort Lee Boro, NJ 07024
Incident County:	Bergen
DEP Requested:	No
Confidential:	Not reported
Notify Type:	Not reported
Road Closed:	No
Direction:	Not reported
Responsible Party:	Not reported
Responsible Party Name:	Not reported
Responsible Party Contact:	Not reported
Responsible Party Title:	Not reported

Map ID
Direction
Distance
Elevation

MAP FINDINGS

Site

Database(s)

EDR ID Number
EPA ID Number

7300 BERGENLINE AVENUE (Continued)

S113925614

Responsible Party Phone: Not reported
Responsible Party Street: Not reported
Responsible Party County: Not reported
Responsible Party City,St,Zip: Not reported
Memo. Of Understanding: Not reported
Drill/trng Exercise: Not reported
Hazardous: Not reported

AT165 610 82ND STREET
NW 610 82ND ST
1/2-1 NORTH BERGEN TWP, NJ
0.669 mi.
3530 ft. Site 2 of 4 in cluster AT

NJ SHWS S113923954
NJ Release N/A

Relative:
Higher

SHWS:
Site ID: 496719
Status: Closed
Home Owner: Yes
PI Number: 626084

Actual:
216 ft.

Detail As Of April 2012:
X Coord Site: Not reported
X Coord PI: Not reported
Y Coord Site: Not reported
Y Coord PI: Not reported

NJ Release:
Facility Type: Residential
Facility Phone: Not reported
Incident Date: 08/07/2013
Incident Time: Not reported
TD Log #: 485821
Case Number: 13-08-07-1310-25
Date Received: 08/07/2013
Nature of Incident: Not reported
Operator: Not reported
Incident Type: Underground Storage Tank
Incident Location: RESIDENCE AT
Location: Not reported
Other Location: Not reported
Contact Name: Not reported
Caller Name: Not reported
Caller Title: Not reported
Caller Address: Not reported
Caller City,St,Zip: Not reported
Caller Telephone: Not reported
Substance(s): Not reported
Substance Type: Not reported
Substance Identity: Not reported
CAS Number: Not reported
A310 Letter: Not reported
TCPA Chemical: Not reported
Hazrds Material: Not reported
COMU: Not reported
Ref. Code: Not reported
Amt Released: Not reported
Contained: Not reported
Release Type: Not reported

Map ID
Direction
Distance
Elevation

MAP FINDINGS

Site

Database(s)

EDR ID Number
EPA ID Number

610 82ND STREET (Continued)

S113923954

Release VE:	Not reported
Injuries:	No
Public Exposure:	No
Facility Evacuation:	No
Police at Scene:	No
Firemen at Scene:	No
Contamination of:	Not reported
Receiving Water:	Not reported
Status at Spill:	Not reported
NJ Spill Date:	Not reported
NJ Spill Time:	Not reported
NJ Spill Name:	Not reported
NJ Spill Title:	Not reported
NJ Spill Phone:	Not reported
Other Date:	Not reported
Other Time:	Not reported
Other Name:	Not reported
Other Title:	Not reported
Other Telephone:	Not reported
Public Evacuation:	No
Assistance Requested:	Not reported
Wind Direction/Speed:	Not reported
Local Municipality Notified:	Not reported
Local Municipality Name:	Not reported
Local Municipality Title:	Not reported
Local Municipality Telephone:	Not reported
Local Municipality Date:	Not reported
Local Municipality Time:	Not reported
Incident Description:	Not reported
Incident Name:	Not reported
Incident Referred To:	Not reported
Incident Region:	Not reported
Incident Telephone:	Not reported
Incident Date:	Not reported
Incident time:	Not reported
Incident ITM:	Not reported
Comments:	Not reported
Date A310 Letter Printed:	Not reported
Date Local Authority Was Notified:	Not reported
Date Updated:	Not reported
Date Report Faxed to Local Authority:	Not reported
Local Authority Notification Date:	Not reported
Rep Receive Date:	08/07/2013
Reporter Type:	Other
Reporter Name:	REDACTED
Reporter Title:	REDACTED
Reporter Org:	REDACTED
Reporter Address:	Not reported
Reporter City,St,Zip:	Not reported
Reporter County:	Not reported
Incident Status:	Terminated
Incident Category:	Other
Incident Source:	HILARION HERNANDEZ
Incident Address:	610 82ND ST
Incident Address 2:	Not reported
Incident City,St,Zip:	North Bergen Twp, NJ 07047
Incident County:	Hudson

Map ID
Direction
Distance
Elevation

MAP FINDINGS

Site

Database(s)

EDR ID Number
EPA ID Number

610 82ND STREET (Continued)

S113923954

DEP Requested: No
Confidential: Not reported
Notify Type: Not reported
Road Closed: No
Direction: Not reported
Responsible Party: Not reported
Responsible Party Name: Not reported
Responsible Party Contact: Not reported
Responsible Party Title: Not reported
Responsible Party Phone: Not reported
Responsible Party Street: Not reported
Responsible Party County: Not reported
Responsible Party City,St,Zip: Not reported
Memo. Of Understanding: Not reported
Drill/trng Exercise: Not reported
Hazardous: Not reported

AV166 **PINTAURO'S AUTO SERVICE INC**
SW **63 65 AVE C**
1/2-1 **BAYONNE CITY, NJ**
0.671 mi.
3545 ft. **Site 1 of 3 in cluster AV**

NJ SHWS **S109300153**
N/A

Relative: SHWS:
Higher Site ID: 22117
Status: Closed
Actual: Home Owner: No
185 ft. PI Number: 033763

Detail As Of April 2012:
X Coord Site: Not reported
X Coord PI: Not reported
Y Coord Site: Not reported
Y Coord PI: Not reported

AW167 **6505 PARK AVENUE**
SW **6505 PARK AVE**
1/2-1 **WEST NEW YORK TOWN, NJ 07047**
0.678 mi.
3581 ft. **Site 1 of 2 in cluster AW**

NJ SHWS **S109531792**
NJ NJEMS **N/A**

Relative: SHWS:
Higher Site ID: 381705
Status: Closed
Actual: Home Owner: Yes
200 ft. PI Number: 476140

Detail As Of April 2012:
X Coord Site: Not reported
X Coord PI: Not reported
Y Coord Site: Not reported
Y Coord PI: Not reported

NJEMS:
Site Id: 381705
Municipality: WEST NEW YORK TOWN
Municipality Name From Spatial Overlay: WEST NEW YORK TOWN

Map ID
Direction
Distance
Elevation

MAP FINDINGS

Site

Database(s)

EDR ID Number
EPA ID Number

6505 PARK AVENUE (Continued)

S109531792

GNIS Civil Code For Municipality:	885438
Municipal Code (NJ-1040):	0912
X Coord:	628938
Y Coord:	712999
Coord System:	NJ STATE PLANE (NAD83) - USFEET
Coord Type:	GIS Parcel Centroid
Coord Origin:	DEP-GIS
State Standard Numeric Code From Spatial Overlay:	0912
Unique Feature Number For Municipality From Spatial Overlay:	Not reported
Eleven Digit Hydrologic Unit Code From Spatial Overlay:	02030101170
Fourteen Digit Hydrologic Unit Code From Spatial Overlay:	02030101170010
Watershed Management Area Number From Spatial Overlay:	05
Watershed Management Area Name From Spatial Overlay:	Hackensack, Hudson, and Pascack
Water Region Code From Spatial Overlay:	1
Water Region Name From Spatial Overlay:	Northeast
Sub Watershed Name From Overlay:	Hudson River
Watershed Name From Spatial Overlay:	Hudson River

AR168
West
1/2-1
0.679 mi.
3583 ft.

511 73RD STREET
511 73RD ST
NORTH BERGEN TWP, NJ 07047

FINDS
NJ SHWS
NJ NJEMS

1010526700
N/A

Site 4 of 4 in cluster AR

Relative:
Higher

FINDS:

Registry ID: 110032314895

Environmental Interest/Information System

NJ-NJEMS (New Jersey - New Jersey Environmental Management System).
The Department of Environmental Protection (NJDEP) manages large
databases of environmental information in this integrated system.

SHWS:

Site ID:	79553
Status:	Closed
Home Owner:	No
PI Number:	G000038008

Detail As Of April 2012:

X Coord Site:	Not reported
X Coord PI:	Not reported
Y Coord Site:	Not reported
Y Coord PI:	Not reported

NJEMS:

Site Id:	79553
Municipality:	NORTH BERGEN TWP
Municipality Name From Spatial Overlay:	NORTH BERGEN TWP
GNIS Civil Code For Municipality:	882223
Municipal Code (NJ-1040):	0908
X Coord:	627881
Y Coord:	715965
Coord System:	NJ STATE PLANE (NAD83) - USFEET
Coord Type:	Exact Address Match
Coord Origin:	DEP-GIS

Map ID
Direction
Distance
Elevation

MAP FINDINGS

Site

Database(s)

EDR ID Number
EPA ID Number

511 73RD STREET (Continued)

1010526700

State Standard Numeric Code From Spatial Overlay:	0908
Unique Feature Number For Municipality From Spatial Overlay:	Not reported
Eleven Digit Hydrologic Unit Code From Spatial Overlay:	02030101170
Fourteen Digit Hydrologic Unit Code From Spatial Overlay:	02030101170010
Watershed Management Area Number From Spatial Overlay:	05
Watershed Management Area Name From Spatial Overlay:	Hackensack, Hudson, and Pascack
Water Region Code From Spatial Overlay:	1
Water Region Name From Spatial Overlay:	Northeast
Sub Watershed Name From Overlay:	Hudson River
Watershed Name From Spatial Overlay:	Hudson River

AS169
WSW
1/2-1
0.685 mi.
3616 ft.

406 69TH STREET
406 69TH ST
GUTTENBERG TOWN, NJ 07093

NJ SHWS
NJ SPILLS
NJ NJEMS

S105325736
N/A

Site 2 of 2 in cluster AS

Relative:
Higher

SHWS:	
Site ID:	74022
Status:	Closed
Home Owner:	No
PI Number:	G000037093

Actual:
235 ft.

Detail As Of April 2012:

X Coord Site:	Not reported
X Coord PI:	Not reported
Y Coord Site:	Not reported
Y Coord PI:	Not reported

NJ SPILL:

Facility ID:	24713
Case Number:	98-05-13-1052-31
Notify Type:	Other
Date Received:	05/13/1998
Location:	Other
Other Location:	Not reported
Incident Date:	05/12/1998
Incident Time:	Not reported
A310 Letter:	True
Ref. Code:	101
COMU:	0903
CAS Number:	Not reported
Hazardous:	Not reported
Incident Location:	Not reported
Facility Type:	Residential
Facility Phone:	Not reported
Substance(s):	Not reported
Substance Type:	Not reported
Substance Identity:	Not reported
TCPA Chemical:	Not reported
Hazrds Material:	Not reported
Amnt Released:	Not reported
Release VE:	Not reported
Contained:	Not reported
Release Type:	Not reported
Incident Desc:	Not reported
Status at Spill:	1/550 GAL UST REMOVED.HOLES FOUND IN TANK.SOIL SAMPLES BEING TAKEN
NJ Spill Date:	Not reported

Map ID
Direction
Distance
Elevation

MAP FINDINGS

Site

Database(s)

EDR ID Number
EPA ID Number

406 69TH STREET (Continued)

S105325736

NJ Spill Time: Not reported
NJ Spill Name: Not reported
NJ Spill Title: Not reported
NJ Spill Phone: Not reported
Other Date: Not reported
Other Time: Not reported
Other Name: Not reported
Other Title: Not reported
Other Phone: Not reported
Injuries: No
Public Exposure: No
Road Closed: No
Facility Evacuation: No
Receiving Water: Not reported
Public Evacuation: No
Police at Scene: No
Firemen at Scene: No
Contamination of: Land
Nature of Incident: Not reported
Wind Direction/Speed: 0
Assistance Requested: No
Memo. Of Understanding: No
Drill/trng Exercise: No
Operator: JULIE
Contact Name: Not reported
Caller Name: REDACTED
Caller Title: Not reported
Caller Address: Not reported
Caller City,St,Zip: Not reported
Caller Phone: Not reported
Responsible Party: Known
Responsible Party Name: CITIZEN
Responsible Party Contact: LORRAINE ISTOCK
Responsible Party Title: OWNER
Responsible Party Telephone: 201-861-2677
Responsible Party Street: 406 69TH ST
Responsible Party Municipality: GUTTENBERG TOWN
Responsible Party State: NJ
Responsible Party Zip: 07093
Responsible City,St,Zip: GUTTENBERG TOWN, NJ
Responsible Party County: HUDSON
Local Municipality: No
Local Municipality Name: Not reported
Local Municipality Title: Not reported
Local Municipality Phone: Not reported
Local Municipality Date: Not reported
Local Municipality Time: Not reported
Incident Name: Not reported
Incident Referred To: Not reported
Incident Region: Not reported
Incident Phone: Not reported
Incident Date: Not reported
Comments: Not reported
Date A310 Letter Printed: Not reported
Date Local Authority Was Notified: Not reported
Date Update: Not reported
Date Report Faxed to Local Authority: Not reported

Map ID
Direction
Distance
Elevation

MAP FINDINGS

Site

Database(s)

EDR ID Number
EPA ID Number

406 69TH STREET (Continued)

S105325736

Local Authority Notification Date: Not reported
Reporter Name: Not reported
Reporter Type: Not reported
Rep Received Date: Not reported
Reporter Title: Not reported
Reporter Orgzn: Not reported
Reporter Address: Not reported
Reporter City,St,Zip: Not reported
Reporter County: Not reported
Incident Type: Not reported
Incident Status: Not reported
Incident Category: Not reported
Incident Source: Not reported
Incident Address: Not reported
Incident Address 2: Not reported
Incident City,St,Zip: Not reported
Incident County: Not reported
DEP Requested: Not reported
Confidential: Not reported

NJEMS:

Site Id: 74022
Municipality: GUTTENBERG TOWN
Municipality Name From Spatial Overlay: GUTTENBERG TOWN
GNIS Civil Code For Municipality: 885235
Municipal Code (NJ-1040): 0903
X Coord: 627881
Y Coord: 714808
Coord System: NJ STATE PLANE (NAD83) - USFEET
Coord Type: Exact Address Match
Coord Origin: DEP-GIS
State Standard Numeric Code From Spatial Overlay: 0903
Unique Feature Number For Municipality From Spatial Overlay: Not reported
Eleven Digit Hydrologic Unit Code From Spatial Overlay: 02030101170
Fourteen Digit Hydrologic Unit Code From Spatial Overlay: 02030101170010
Watershed Management Area Number From Spatial Overlay: 05
Watershed Management Area Name From Spatial Overlay: Hackensack, Hudson, and Pascack
Water Region Code From Spatial Overlay: 1
Water Region Name From Spatial Overlay: Northeast
Sub Watershed Name From Overlay: Hudson River
Watershed Name From Spatial Overlay: Hudson River

AT170 **605 82 SECOND STREET**
NW **605 82ND ST**
1/2-1 **NORTH BERGEN TWP, NJ 07047**
0.685 mi.
3617 ft. **Site 3 of 4 in cluster AT**

NJ SHWS **S108398782**
NJ VCP **N/A**

Relative: SHWS:
Higher Site ID: 259014
Status: Closed
Actual: Home Owner: Yes
215 ft. PI Number: 331790

Detail As Of April 2012:
X Coord Site: Not reported
X Coord PI: Not reported
Y Coord Site: Not reported

Map ID
Direction
Distance
Elevation

MAP FINDINGS

Site

Database(s)

EDR ID Number
EPA ID Number

605 82 SECOND STREET (Continued)

S108398782

Y Coord PI: Not reported

VCP:

Incident Number: 05-07-05-1252-30
MOA Execution Date: 01/26/2007
Type Of Vcp File: CURRENT
PI Number: 331790
Case Type(Case Type): MOA
Case Contact: Department Not reported
Case Contact Name: MICHAEL BARTHEL
Case Contact: Organization Not reported
Case Contact: Address: Line1 605 82ND ST
Case Contact: Address: Line2 Not reported
Case Contact: Address: Line3 Not reported
Case Contact City,St,Zip: North Bergen, NJ 07047

AX171 **213 66TH STREET**
SW **213 66TH ST**
1/2-1 **WEST NEW YORK TOWN, NJ**
0.686 mi.
3622 ft. **Site 1 of 3 in cluster AX**

NJ SHWS **S110141778**
N/A

Relative:
Higher

SHWS:
Site ID: 409103
Status: Closed
Home Owner: Yes
PI Number: 512102

Actual:
195 ft.

Detail As Of April 2012:
X Coord Site: Not reported
X Coord PI: Not reported
Y Coord Site: Not reported
Y Coord PI: Not reported

172 **NEW JERSEY BELL**
West **7200 BERGENLINE AVE**
1/2-1 **NORTH BERGEN TWP, NJ 07047**
0.688 mi.
3630 ft.

NJ SHWS **U000358497**
NJ UST **N/A**

Relative:
Higher

SHWS:
Site ID: 7128
Status: Closed
Home Owner: No
PI Number: 008044

Actual:
239 ft.

Detail As Of April 2012:
X Coord Site: Not reported
X Coord PI: Not reported
Y Coord Site: Not reported
Y Coord PI: Not reported

UST:

Facility ID: 008044

Map ID
Direction
Distance
Elevation

MAP FINDINGS

Site

Database(s)

EDR ID Number
EPA ID Number

NEW JERSEY BELL (Continued)

U000358497

Contact:

Owner Name: Not Identified Not Identified
Organization: Not Identified
Contact Type(UST Reg): Facility Operator
Contact Address (UST Reg): Not reported
Contact Address 2 (UST Reg): Not reported
Contact City,St,Zip (UST Reg): Not reported

Owner Name: JOHN KOELBLE
Organization: NEW JERSEY BELL
Contact Type(UST Reg): Tank Owner
Contact Address (UST Reg): 650 PARK AVE
Contact Address 2 (UST Reg): Not reported
Contact City,St,Zip (UST Reg): East Orange, NJ 07017

Tanks:

Tank Id: TANK-1
Tank Number: 00A1
Tank Status: Abandoned in Place
Tank Status Date: 08/08/1990
Install Date: 01/01/1955
Tank Contents: Other
Tank Size: 7500
Tank Compliance: No
Overfill: No
Compliance Monitoring?: No
Overfill Protection: No
Spill Containment: No
Tank Wellhead Protection: Not reported
Tank/Pipe Construction Type: Tank Cathodically protected steel
Tank/Pipe Construction Type: Pipe Other
Tank/Pipe Monitor: Pipe None
Tank/Pipe Monitor: Tank None

Tank Id: TANK-2
Tank Number: 00E1
Tank Status: Removed
Tank Status Date: 06/05/1990
Install Date: 01/01/1971
Tank Contents: Heating Oil (No. 2)
Tank Size: 7734
Tank Compliance: No
Overfill: No
Compliance Monitoring?: No
Overfill Protection: No
Spill Containment: No
Tank Wellhead Protection: Not reported
Tank/Pipe Construction Type: Tank Cathodically protected steel
Tank/Pipe Construction Type: Pipe Other
Tank/Pipe Monitor: Pipe None
Tank/Pipe Monitor: Tank None

Tank Id: TANK-3

Map ID
Direction
Distance
Elevation

MAP FINDINGS

Site

Database(s)

EDR ID Number
EPA ID Number

NEW JERSEY BELL (Continued)

U000358497

Tank Number: 00E2
Tank Status: **Removed**
Tank Status Date: 06/05/1990
Install Date: 01/01/1971
Tank Contents: Light Diesel Fuel (No. 1-D)
Tank Size: 2160
Tank Compliance: No
Overfill: No
Compliance Monitoring?: No
Overfill Protection: No
Spill Containment: No
Tank Wellhead Protection: Not reported
Tank/Pipe Construction Type: Tank Cathodically protected steel
Tank/Pipe Construction Type: Pipe Other
Tank/Pipe Monitor: Pipe None
Tank/Pipe Monitor: Tank None

AY173
SW
1/2-1
0.692 mi.
3655 ft.

140 65TH STREET
WEST NEW YORK TOWN, NJ 07093
Site 1 of 2 in cluster AY

NJ SHWS S111007677
NJ Release N/A

Relative:
Higher

SHWS:
Site ID: 443499
Status: Closed
Home Owner: Yes
PI Number: 557632

Actual:
200 ft.

Detail As Of April 2012:
X Coord Site: Not reported
X Coord PI: Not reported
Y Coord Site: Not reported
Y Coord PI: Not reported

NJ Release:
Facility Type: Residential
Facility Phone: Not reported
Incident Date: 03/03/2011
Incident Time: Not reported
TD Log #: 379469
Case Number: 11-03-03-1122-53
Date Received: 03/03/2011
Nature of Incident: Not reported
Operator: Not reported
Incident Type: Underground Storage Tank
Incident Location: RESIDENCE
Location: Not reported
Other Location: Not reported
Contact Name: Not reported
Caller Name: Not reported
Caller Title: Not reported
Caller Address: Not reported
Caller City,St,Zip: Not reported
Caller Telephone: Not reported
Substance(s): Not reported
Substance Type: Not reported
Substance Identity: Not reported

Map ID
Direction
Distance
Elevation

MAP FINDINGS

Site

Database(s)

EDR ID Number
EPA ID Number

(Continued)

S111007677

CAS Number:	Not reported
A310 Letter:	Not reported
TCPA Chemical:	Not reported
Hazrds Material:	Not reported
COMU:	Not reported
Ref. Code:	Not reported
Amt Released:	Not reported
Contained:	Not reported
Release Type:	Not reported
Release VE:	Not reported
Injuries:	No
Public Exposure:	No
Facility Evacuation:	No
Police at Scene:	No
Firemen at Scene:	No
Contamination of:	Not reported
Receiving Water:	Not reported
Status at Spill:	Not reported
NJ Spill Date:	Not reported
NJ Spill Time:	Not reported
NJ Spill Name:	Not reported
NJ Spill Title:	Not reported
NJ Spill Phone:	Not reported
Other Date:	Not reported
Other Time:	Not reported
Other Name:	Not reported
Other Title:	Not reported
Other Telephone:	Not reported
Public Evacuation:	No
Assistance Requested:	Not reported
Wind Direction/Speed:	Not reported
Local Municipality Notified:	Not reported
Local Municipality Name:	Not reported
Local Municipality Title:	Not reported
Local Municipality Telephone:	Not reported
Local Municipality Date:	Not reported
Local Municipality Time:	Not reported
Incident Description:	Not reported
Incident Name:	Not reported
Incident Referred To:	Not reported
Incident Region:	Not reported
Incident Telephone:	Not reported
Incident Date:	Not reported
Incident time:	Not reported
Incident ITM:	Not reported
Comments:	Not reported
Date A310 Letter Printed:	Not reported
Date Local Authority Was Notified:	Not reported
Date Updated:	Not reported
Date Report Faxed to Local Authority:	Not reported
Local Authority Notification Date:	Not reported
Rep Receive Date:	03/03/2011
Reporter Type:	Other
Reporter Name:	REDACTED
Reporter Title:	REDACTED
Reporter Org:	REDACTED
Reporter Address:	Not reported

Map ID
Direction
Distance
Elevation

MAP FINDINGS

Site

Database(s)

EDR ID Number
EPA ID Number

(Continued)

S111007677

Reporter City,St,Zip: Not reported
Reporter County: Not reported
Incident Status: Terminated
Incident Category: Other
Incident Source: CAROL/JOHN MILICH
Incident Address: 186 MASON DR
Incident Address 2: Not reported
Incident City,St,Zip: Metuchen Boro, NJ 08840
Incident County: Middlesex
DEP Requested: No
Confidential: Not reported
Notify Type: Not reported
Road Closed: No
Direction: Not reported
Responsible Party: Not reported
Responsible Party Name: Not reported
Responsible Party Contact: Not reported
Responsible Party Title: Not reported
Responsible Party Phone: Not reported
Responsible Party Street: Not reported
Responsible Party County: Not reported
Responsible Party City,St,Zip: Not reported
Memo. Of Understanding: Not reported
Drill/trng Exercise: Not reported
Hazardous: Not reported

174
NNW
1/2-1
0.695 mi.
3668 ft.

408 WOODCLIFF AVENUE
408 WOODCLIFF AVE
NORTH BERGEN TWP, NJ

NJ SHWS S110512303
N/A

Relative:
Higher

SHWS:
Site ID: 160173
Status: Closed
Home Owner: Yes
PI Number: 521684

Actual:
217 ft.

Detail As Of April 2012:
X Coord Site: Not reported
X Coord PI: Not reported
Y Coord Site: Not reported
Y Coord PI: Not reported

175
NNE
1/2-1
0.699 mi.
3691 ft.

132 PINE STREET
132 PINE ST
CLIFFSIDE PARK, NJ 01237

NJ SHWS 1008965736
NJ HIST HWS N/A
NJ VCP
NJ NJEMS

Relative:
Higher

SHWS:
Site ID: 193704
Status: Closed
Home Owner: Yes
PI Number: 254400

Actual:
199 ft.

Detail As Of April 2012:

Map ID
Direction
Distance
Elevation

MAP FINDINGS

Site

Database(s)

EDR ID Number
EPA ID Number

132 PINE STREET (Continued)

1008965736

X Coord Site: Not reported
X Coord PI: Not reported
Y Coord Site: Not reported
Y Coord PI: Not reported

HIST SHWS:

Case Status: Active
Status Date: 8/15/2005
Case ID: 254400
Contact: Bureau of Field Operations - Northern
Sub Section Label: A: Sites with On-Site Sources of Contamination
Site Municipality: 0206
Remedial Level Code: C1
Classification exception area dt: None
Classification exception area dt: Not reported
Deed Notice Status: None
Deed Notice Date: Not reported
Engineering Control Status: None
Engineering Control Date: Not reported
National Priorities List Status: Not reported
National Priorities List Date: Not reported
X Coordinate: 632412
Y Coordinate: 719797
Coordinate System: NJ State Plane (NAD83) - USFEET

VCP:

Incident Number: 05-05-20-1738-31
MOA Execution Date: 08/15/2005
Type Of Vcp File: HISTORICAL
PI Number: Not reported
Case Type(Case Type): Not reported
Case Contact: Department Not reported
Case Contact Name: Not reported
Case Contact: Organization Not reported
Case Contact: Address: Line1 Not reported
Case Contact: Address: Line2 Not reported
Case Contact: Address: Line3 Not reported
Case Contact City,St,Zip: Not reported

NJEMS:

Site Id: 193704
Municipality: CLIFFSIDE PARK BORO
Municipality Name From Spatial Overlay: CLIFFSIDE PARK BORO
GNIS Civil Code For Municipality: 885187
Municipal Code (NJ-1040): 0206
X Coord: 632412
Y Coord: 719797
Coord System: NJ STATE PLANE (NAD83) - USFEET
Coord Type: Approx. Addr. Match
Coord Orign: DEP-GIS
State Standard Numeric Code From Spatial Overlay: 0206
Unique Feature Number For Municipality From Spatial Overlay: Not reported
Eleven Digit Hydrologic Unit Code From Spatial Overlay): 02030101170
Fourteen Digit Hydrologic Unit Code From Spatial Overlay: 02030101170010
Watershed Management Area Number From Spatial Overlay: 05
Watershed Management Area Name From Spatial Overlay: Hackensack, Hudson, and Pascack

Map ID
Direction
Distance
Elevation

MAP FINDINGS

Site

Database(s)

EDR ID Number
EPA ID Number

132 PINE STREET (Continued)

1008965736

Water Region Code From Spatial Overlay: 1
Water Region Name From Spatial Overlay: Northeast
Sub Watershed Name From Overlay: Hudson River
Watershed Name From Spatial Overlay: Hudson River

**AX176
SW
1/2-1
0.701 mi.
3699 ft.**

**IMMACULATE LACE & EMBROIDERY INC
528 532 66TH ST
WEST NEW YORK, NJ 07093**

Site 2 of 3 in cluster AX

**FINDS
NJ SHWS
NJ ISRA
NJ NJEMS**

**1007053015
N/A**

**Relative:
Higher**

FINDS:

Registry ID: 110029881288

Environmental Interest/Information System

NJ-NJEMS (New Jersey - New Jersey Environmental Management System).
The Department of Environmental Protection (NJDEP) manages large
databases of environmental information in this integrated system.

SHWS:

Site ID: 77627
Status: Closed
Home Owner: No
PI Number: G000015226

Detail As Of April 2012:

X Coord Site: Not reported
X Coord PI: Not reported
Y Coord Site: Not reported
Y Coord PI: Not reported

NJ ISRA:

PI Number: G000015226
Action Number: ISR020002
Title: E20020313 Immaculate Lace & Em
Isra Trg: Finalized Date 11/29/2001
Start Date: 03/27/2003
Case Status: NFA-E (Entire Site) HISTORIC
Case No: E20020313
Case Name: Immaculate Lace & Embroidery Inc
Trigger Type: Property Sale
Trigger Date: 11/29/2001

NJEMS:

Site Id: 77627
Municipality: WEST NEW YORK TOWN
Municipality Name From Spatial Overlay: WEST NEW YORK TOWN
GNIS Civil Code For Municipality: 885438
Municipal Code (NJ-1040): 0912
X Coord: 626646
Y Coord: 714596
Coord System: NJ STATE PLANE (NAD83) - USFEET
Coord Type: GIS Parcel Centroid
Coord Origin: DEP-GIS
State Standard Numeric Code From Spatial Overlay: 0912

Map ID
Direction
Distance
Elevation

MAP FINDINGS

Site

Database(s)

EDR ID Number
EPA ID Number

IMMACULATE LACE & EMBROIDERY INC (Continued)

1007053015

Unique Feature Number For Municipality From Spatial Overlay: Not reported
Eleven Digit Hydrologic Unit Code From Spatial Overlay: 02030101170
Fourteen Digit Hydrologic Unit Code From Spatial Overlay: 02030101170010
Watershed Management Area Number From Spatial Overlay: 05
Watershed Management Area Name From Spatial Overlay: Hackensack, Hudson, and Pascack
Water Region Code From Spatial Overlay: 1
Water Region Name From Spatial Overlay: Northeast
Sub Watershed Name From Overlay: Hudson River
Watershed Name From Spatial Overlay: Hudson River

177
WSW
1/2-1
0.702 mi.
3705 ft.

407 69TH STREET
407 69TH ST
GUTTENBERG TOWN, NJ

NJ SHWS S107068352
NJ Release N/A

Relative:
Higher

SHWS:
Site ID: 118260
Status: Closed
Home Owner: No
PI Number: 155845

Actual:
237 ft.

Detail As Of April 2012:
X Coord Site: Not reported
X Coord PI: Not reported
Y Coord Site: Not reported
Y Coord PI: Not reported

NJ Release:
Facility Type: Commercial
Facility Phone: Not reported
Incident Date: 03/08/2002
Incident Time: Not reported
TD Log #: 14915
Case Number: 02-03-08-1215-05
Date Received: 03/08/2002
Nature of Incident: Not reported
Operator: Not reported
Incident Type: Underground Storage Tank
Incident Location: VACANT LOT
Location: Not reported
Other Location: Not reported
Contact Name: PAUL BELVEDUTO
Caller Name: Not reported
Caller Title: Not reported
Caller Address: Not reported
Caller City,St,Zip: Not reported
Caller Telephone: Not reported
Substance(s): Not reported
Substance Type: Not reported
Substance Identity: Not reported
CAS Number: Not reported
A310 Letter: Not reported
TCPA Chemical: Not reported
Hazrds Material: Not reported
COMU: Not reported
Ref. Code: Not reported
Amt Released: Not reported

Map ID
Direction
Distance
Elevation

MAP FINDINGS

Site

Database(s)

EDR ID Number
EPA ID Number

407 69TH STREET (Continued)

S107068352

Contained:	Not reported
Release Type:	Not reported
Release VE:	Not reported
Injuries:	No
Public Exposure:	No
Facility Evacuation:	No
Police at Scene:	No
Firemen at Scene:	No
Contamination of:	Not reported
Receiving Water:	Not reported
Status at Spill:	Not reported
NJ Spill Date:	Not reported
NJ Spill Time:	Not reported
NJ Spill Name:	Not reported
NJ Spill Title:	Not reported
NJ Spill Phone:	Not reported
Other Date:	Not reported
Other Time:	Not reported
Other Name:	Not reported
Other Title:	Not reported
Other Telephone:	Not reported
Public Evacuation:	No
Assistance Requested:	Not reported
Wind Direction/Speed:	Not reported
Local Municipality Notified:	Not reported
Local Municipality Name:	Not reported
Local Municipality Title:	Not reported
Local Municipality Telephone:	Not reported
Local Municipality Date:	Not reported
Local Municipality Time:	Not reported
Incident Description:	Not reported
Incident Name:	Not reported
Incident Referred To:	Not reported
Incident Region:	Not reported
Incident Telephone:	Not reported
Incident Date:	Not reported
Incident time:	Not reported
Incident ITM:	Not reported
Comments:	Not reported
Date A310 Letter Printed:	Not reported
Date Local Authority Was Notified:	Not reported
Date Updated:	Not reported
Date Report Faxed to Local Authority:	Not reported
Local Authority Notification Date:	Not reported
Rep Receive Date:	03/08/2002
Reporter Type:	Other
Reporter Name:	REDACTED
Reporter Title:	REDACTED
Reporter Org:	REDACTED
Reporter Address:	Not reported
Reporter City, St, Zip:	Not reported
Reporter County:	Not reported
Incident Status:	Terminated
Incident Category:	Other
Incident Source:	Not reported
Incident Address:	23 CHEROKEE TR
Incident Address 2:	Not reported

Map ID
Direction
Distance
Elevation

MAP FINDINGS

Site

Database(s)

EDR ID Number
EPA ID Number

407 69TH STREET (Continued)

S107068352

Incident City,St,Zip: Oakland Boro, NJ
Incident County: Bergen
DEP Requested: No
Confidential: Not reported
Notify Type: Not reported
Road Closed: No
Direction: Not reported
Responsible Party: Not reported
Responsible Party Name: Not reported
Responsible Party Contact: Not reported
Responsible Party Title: Not reported
Responsible Party Phone: Not reported
Responsible Party Street: Not reported
Responsible Party County: Not reported
Responsible Party City,St,Zip: Not reported
Memo. Of Understanding: Not reported
Drill/trng Exercise: Not reported
Hazardous: Not reported

AT178 8210 2ND AVENUE
NW 8210 2ND AVE
1/2-1 NORTH BERGEN TWP, NJ 07047
0.710 mi.
3747 ft. Site 4 of 4 in cluster AT

NJ SHWS S108255151
NJ VCP N/A

Relative:
Higher

SHWS:
Site ID: 230761
Status: Closed
Home Owner: Yes
PI Number: 301906

Actual:
214 ft.

Detail As Of April 2012:
X Coord Site: Not reported
X Coord PI: Not reported
Y Coord Site: Not reported
Y Coord PI: Not reported

VCP:

Incident Number: Not reported
MOA Execution Date: 11/22/2006
Type Of Vcp File: CURRENT
PI Number: 301906
Case Type(Case Type): MOA
Case Contact: Department Not reported
Case Contact Name: MICHAEL HIGGINS
Case Contact: Organization Not reported
Case Contact: Address: Line1 8210 2ND AVE
Case Contact: Address: Line2 Not reported
Case Contact: Address: Line3 Not reported
Case Contact City,St,Zip: North Bergen, NJ 07047

Map ID
Direction
Distance
Elevation

MAP FINDINGS

Site

Database(s)

EDR ID Number
EPA ID Number

AU179
SSW
1/2-1
0.713 mi.
3763 ft.
16 64TH STREET
16 64TH ST
WEST NEW YORK TOWN, NJ
Site 4 of 4 in cluster AU

NJ SHWS
NJ Release
S113662404
N/A

Relative:
Higher

SHWS:
Site ID: 480414
Status: Closed
Home Owner: Yes
PI Number: 605986

Actual:
166 ft.

Detail As Of April 2012:
X Coord Site: Not reported
X Coord PI: Not reported
Y Coord Site: Not reported
Y Coord PI: Not reported

NJ Release:

Facility Type: Residential
Facility Phone: Not reported
Incident Date: 03/17/2013
Incident Time: Not reported
TD Log #: 468727
Case Number: 13-04-20-0946-03
Date Received: 04/20/2013
Nature of Incident: Not reported
Operator: Not reported
Incident Type: Underground Storage Tank
Incident Location: RESIDENTIAL
Location: Not reported
Other Location: Not reported
Contact Name: OWNER
Caller Name: Not reported
Caller Title: Not reported
Caller Address: Not reported
Caller City,St,Zip: Not reported
Caller Telephone: Not reported
Substance(s): Not reported
Substance Type: Not reported
Substance Identity: Not reported
CAS Number: Not reported
A310 Letter: Not reported
TCPA Chemical: Not reported
Hazar ds Material: Not reported
COMU: Not reported
Ref. Code: Not reported
Amt Released: Not reported
Contained: Not reported
Release Type: Not reported
Release VE: Not reported
Injuries: No
Public Exposure: No
Facility Evacuation: No
Police at Scene: No
Firemen at Scene: No
Contamination of: Not reported
Receiving Water: Not reported
Status at Spill: Not reported

Map ID
Direction
Distance
Elevation

MAP FINDINGS

Site

Database(s)

EDR ID Number
EPA ID Number

16 64TH STREET (Continued)

S113662404

NJ Spill Date:	Not reported
NJ Spill Time:	Not reported
NJ Spill Name:	Not reported
NJ Spill Title:	Not reported
NJ Spill Phone:	Not reported
Other Date:	Not reported
Other Time:	Not reported
Other Name:	Not reported
Other Title:	Not reported
Other Telephone:	Not reported
Public Evacuation:	No
Assistance Requested:	Not reported
Wind Direction/Speed:	Not reported
Local Municipality Notified:	Not reported
Local Municipality Name:	Not reported
Local Municipality Title:	Not reported
Local Municipality Telephone:	Not reported
Local Municipality Date:	Not reported
Local Municipality Time:	Not reported
Incident Description:	Not reported
Incident Name:	Not reported
Incident Referred To:	Not reported
Incident Region:	Not reported
Incident Telephone:	Not reported
Incident Date:	Not reported
Incident time:	Not reported
Incident ITM:	Not reported
Comments:	Not reported
Date A310 Letter Printed:	Not reported
Date Local Authority Was Notified:	Not reported
Date Updated:	Not reported
Date Report Faxed to Local Authority:	Not reported
Local Authority Notification Date:	Not reported
Rep Receive Date:	04/20/2013
Reporter Type:	Other
Reporter Name:	REDACTED
Reporter Title:	REDACTED
Reporter Org:	REDACTED
Reporter Address:	Not reported
Reporter City,St,Zip:	Not reported
Reporter County:	Not reported
Incident Status:	Terminated
Incident Category:	Other
Incident Source:	PADILLA BARROSO
Incident Address:	16 64TH ST
Incident Address 2:	Not reported
Incident City,St,Zip:	West New York Town, NJ 07093
Incident County:	Hudson
DEP Requested:	No
Confidential:	Not reported
Notify Type:	Not reported
Road Closed:	No
Direction:	Not reported
Responsible Party:	Not reported
Responsible Party Name:	Not reported
Responsible Party Contact:	Not reported
Responsible Party Title:	Not reported

Map ID
Direction
Distance
Elevation

MAP FINDINGS

Site

Database(s)

EDR ID Number
EPA ID Number

16 64TH STREET (Continued)

S113662404

Responsible Party Phone: Not reported
Responsible Party Street: Not reported
Responsible Party County: Not reported
Responsible Party City,St,Zip: Not reported
Memo. Of Understanding: Not reported
Drill/trng Exercise: Not reported
Hazardous: Not reported

AV180 H CROSS CO
SW 50 64 W 18TH ST
1/2-1 WEEHAWKEN TWP, NJ 07087
0.715 mi.
3775 ft. Site 2 of 3 in cluster AV

NJ SHWS S109166757
NJ ISRA N/A

Relative:
Higher

SHWS:
Site ID: 6876
Status: Active
Home Owner: No
PI Number: G000001034

Actual:
183 ft.

Detail As Of April 2012:
X Coord Site: 622011
X Coord PI: 622011
Y Coord Site: 701679
Y Coord PI: 701679

NJ ISRA:
Pi Number: G000001034
Action Number: ISR080003
Title: E20080158 H Cross Co
Isra Trg: Finalized Date 9/30/2008
Start Date: 05/01/2008
Case Status: Assigned to Program
Case No: E20080158
Case Name: H Cross comapny
Trigger Type: Property Sale
Trigger Date: 04/07/2007

Pi Number: G000001034
Action Number: ISR080003
Title: E20080158 H Cross Co
Isra Trg: Finalized Date 9/30/2008
Start Date: 05/29/2009
Case Status: NFA-E (Restricted Use)
Case No: E20080158
Case Name: H Cross comapny
Trigger Type: Property Sale
Trigger Date: 04/07/2007

Map ID
Direction
Distance
Elevation

MAP FINDINGS

EDR ID Number
EPA ID Number

AV181 62 TO 64 CLERK STREET
SW 62 64 CLERK ST
1/2-1 JERSEY CITY, NJ 07300
0.717 mi.
3785 ft. Site 3 of 3 in cluster AV

NJ SHWS S108973464
NJ BROWNFIELDS N/A

Relative:
Higher

SHWS:
Site ID: 67705
Status: Active
Home Owner: No
PI Number: G000021720

Actual:
190 ft.

Detail As Of April 2012:
X Coord Site: 609470
X Coord PI: 609470
Y Coord Site: 682414
Y Coord PI: 682414

BROWNFIELDS:

Price: Not reported
Assessed Value: Not reported
Property Size: Unknown
Annual Taxes: Not reported
Representative Address: Not reported
Representative City/State/Zip: Not reported
Submitter Name: Not reported
Submitter Address1: Not reported
Submitter Address2: Not reported
Submitter City: Not reported
Submitte rState: Not reported
Submitter Zip: Not reported
Submitter Email: Not reported
Submitter Phone: Not reported
Transaction Type: Not reported
Transfer Type: Not reported
Site Number: 7026
X Coordinate: 609470
Y Coordinate: 682414
Coord: 609470:682414
AutolD: 5870
Ownership Type: unknown
Ownership: DEP Case
PStatus: DEP Case
PI Number: G000021720
CSL ID Number: Not reported
Owner Name: Not reported
Owner Address + Owner Street: Not reported
Owner City: Not reported
Owner State: Not reported
Owner Zip Code: Not reported
Owner County: Not reported
Owner Phone: 9999999999
Owner Fax: 9999999999
Owner Email: Not reported
Owner Organization: Not reported
Authorized Representative: Not reported
Auth Rep Relation to Owner: Not reported
Municipal Contact Name: Not reported
Municipal Contact Street: Not reported

Map ID
Direction
Distance
Elevation

MAP FINDINGS

Site

Database(s)

EDR ID Number
EPA ID Number

62 TO 64 CLERK STREET (Continued)

S108973464

Municipal Contact City:	Not reported
Municipal Contact State:	Not reported
Municipal Contact Zip Code:	Not reported
Municipal Contact Phone:	9999999999
Municipal Contact Fax:	9999999999
Municipal Contact Email:	Not reported
Department:	Not reported
Municipal Contact Title:	Not reported
Contact Relation to Owner:	Not reported
Current Zoning:	Not reported
Proposed Zoning:	Not reported
Copy of Title Insurance:	Not reported
Municode:	0906
Block:	Not reported
Lot:	Not reported
Development Plan Completed:	Unknown
Market Study Completed:	Unknown
Current Activity:	Not reported
Current Operations:	Not reported
Prior Operations:	Not reported
Deed Restrictions:	Unknown
Easements:	Unknown
Buildings:	Not reported
Condition of Buildings:	Not reported
Square Footage:	Not reported
Total Buildable Space:	Not reported
Lease Price:	Not reported
Tax Certificate:	Unknown
Tax Lien:	Unknown
Other Liens/Judgements:	No
Traffic Study:	Unknown
Road Access:	Not reported
Waterfront Access:	Unknown
Airport Access:	Unknown
Public Transportation Access:	Unknown
Major Highway Name:	Not reported
Major Highway Interchange:	Not reported
Major Highway Miles Away:	Not reported
Local Highway Name:	Not reported
Local Highway Interchange:	Not reported
Local Highway Miles Away:	Not reported
Rail Type:	Not reported
Rail Name:	Not reported
Rail Station:	Not reported
Rail Miles Away:	Not reported
Public Water:	Unknown
Electric:	Unknown
Gas:	Unknown
Public Sewer:	Unknown
Telephone:	Unknown
Cable:	Unknown
Fiber Optics:	Unknown
Wetlands:	No
Sensitive Ecosystems/Habitats:	No
Endangered Species:	No
Historic/Archeological Site:	No
100 Year Flood Plain:	No

Map ID
Direction
Distance
Elevation

MAP FINDINGS

Site

Database(s)

EDR ID Number
EPA ID Number

62 TO 64 CLERK STREET (Continued)

S108973464

500 Year Flood Plain:	No
Environmental Report Copies:	Yes
List Containing Site:	Not reported
Preliminary Assessment:	No
Site Investigation:	No
Remedial Investigation:	No
Remedial Action Workplan:	No
Voluntary Cleanup Program:	No
Environmental Litigation:	No
Remediation In Progress:	Yes
Remediation Estimated Complete Date:	Not reported
Regulatory sign-off:	No
Regulatory Sign-Off Description:	Not reported
Other Incentives:	No
Low Interest Rates:	No
HDSRF Grants:	No
TIF:	No
HDSRF Loans:	No
USA Loans:	No
USA Grants:	No
Designated Redevelopment Area:	No
Environmental Opportunity Zone:	No
Tax Rebate or Abatement:	No
Empowerment Zone (Federal):	No
Urban Coordinating Council Neighborhood:	No
Enterprise Community (Federal):	No
Urban Enterprise Zone:	No
Additional Comments:	1) Assigned to Program,9/2/1993 2) C1: No Formal Design - Source Known or Identified-Potential GW Contamination established 4/15/1993
County_int_FK:	9
Municipality_int_FK:	252
Planning Area Designation:	Planning Area 1
Authorized Representative Email:	Not reported
Authorized Representative Phone:	9999999999
General Comments:	Not reported

182
West
1/2-1
0.718 mi.
3790 ft.

609 73RD STREET
609 73RD ST
NORTH BERGEN TWP, NJ

NJ SHWS **S109213930**
NJ Release **N/A**

Relative:
Higher

SHWS:
Site ID: 377426
Status: Closed
Home Owner: No
PI Number: 467771

Actual:
247 ft.

Detail As Of April 2012:
X Coord Site: Not reported
X Coord PI: Not reported
Y Coord Site: Not reported
Y Coord PI: Not reported

NJ Release:
Facility Type: Residential
Facility Phone: Not reported
Incident Date: 11/15/2007

Map ID
Direction
Distance
Elevation

MAP FINDINGS

Site

Database(s)

EDR ID Number
EPA ID Number

609 73RD STREET (Continued)

S109213930

Incident Time:	Not reported
TD Log #:	256638
Case Number:	07-11-29-0807-16
Date Received:	11/29/2007
Nature of Incident:	Not reported
Operator:	Not reported
Incident Type:	Underground Storage Tank
Incident Location:	RESIDENCE
Location:	Not reported
Other Location:	Not reported
Contact Name:	DIANE SIMONE
Caller Name:	Not reported
Caller Title:	Not reported
Caller Address:	Not reported
Caller City,St,Zip:	Not reported
Caller Telephone:	Not reported
Substance(s):	Not reported
Substance Type:	Not reported
Substance Identity:	Not reported
CAS Number:	Not reported
A310 Letter:	Not reported
TCPA Chemical:	Not reported
Hazrds Material:	Not reported
COMU:	Not reported
Ref. Code:	Not reported
Amt Released:	Not reported
Contained:	Not reported
Release Type:	Not reported
Release VE:	Not reported
Injuries:	No
Public Exposure:	No
Facility Evacuation:	No
Police at Scene:	No
Firemen at Scene:	No
Contamination of:	Not reported
Receiving Water:	Not reported
Status at Spill:	Not reported
NJ Spill Date:	Not reported
NJ Spill Time:	Not reported
NJ Spill Name:	Not reported
NJ Spill Title:	Not reported
NJ Spill Phone:	Not reported
Other Date:	Not reported
Other Time:	Not reported
Other Name:	Not reported
Other Title:	Not reported
Other Telephone:	Not reported
Public Evacuation:	No
Assistance Requested:	Not reported
Wind Direction/Speed:	Not reported
Local Municipality Notified:	Not reported
Local Municipality Name:	Not reported
Local Municipality Title:	Not reported
Local Municipality Telephone:	Not reported
Local Municipality Date:	Not reported
Local Municipality Time:	Not reported
Incident Description:	Not reported

Map ID
Direction
Distance
Elevation

MAP FINDINGS

Site

Database(s)

EDR ID Number
EPA ID Number

609 73RD STREET (Continued)

S109213930

Incident Name: Not reported
Incident Referred To: Not reported
Incident Region: Not reported
Incident Telephone: Not reported
Incident Date: Not reported
Incident time: Not reported
Incident ITM: Not reported
Comments: Not reported
Date A310 Letter Printed: Not reported
Date Local Authority Was Notified: Not reported
Date Updated: Not reported
Date Report Faxed to Local Authority: Not reported
Local Authority Notification Date: Not reported
Rep Receive Date: 11/29/2007
Reporter Type: Other
Reporter Name: REDACTED
Reporter Title: REDACTED
Reporter Org: REDACTED
Reporter Address: Not reported
Reporter City,St,Zip: Not reported
Reporter County: Not reported
Incident Status: Terminated
Incident Category: Other
Incident Source: DIANE SIMONE
Incident Address: 1530 PALISADE AVE APT 10E
Incident Address 2: Not reported
Incident City,St,Zip: Fort Lee Boro, NJ 07024
Incident County: Bergen
DEP Requested: No
Confidential: Not reported
Notify Type: Not reported
Road Closed: No
Direction: Not reported
Responsible Party: Not reported
Responsible Party Name: Not reported
Responsible Party Contact: Not reported
Responsible Party Title: Not reported
Responsible Party Phone: Not reported
Responsible Party Street: Not reported
Responsible Party County: Not reported
Responsible Party City,St,Zip: Not reported
Memo. Of Understanding: Not reported
Drill/trng Exercise: Not reported
Hazardous: Not reported

AW183 MARSAR WEST ASSOC
SW 6412 PARK AVE
1/2-1 WEST NEW YORK TOWN, NJ 07093
0.721 mi.
3805 ft.
Site 2 of 2 in cluster AW

NJ SHWS S103030744
NJ HIST HWS N/A
NJ VCP
NJ BROWNFIELDS

Relative: SHWS:
Higher Site ID: 67911
Status: Closed
Actual: Home Owner: No
199 ft. PI Number: G000022640

Detail As Of April 2012:

Map ID
Direction
Distance
Elevation

MAP FINDINGS

Site

Database(s)

EDR ID Number
EPA ID Number

MARSAR WEST ASSOC (Continued)

S103030744

X Coord Site: 628858
X Coord Pl: 628858
Y Coord Site: 712715
Y Coord Pl: 712715

HIST SHWS:

Case Status: Active
Status Date: 6/13/2001
Case ID: G000022640
Contact: Bureau of Field Operations - Northern
Sub Section Label: A: Sites with On-Site Sources of Contamination
Site Municipality: 0912
Remedial Level Code: C1
Classification exception area dt: None
Classification exception area dt: Not reported
Deed Notice Status: None
Deed Notice Date: Not reported
Engineering Control Status: None
Engineering Control Date: Not reported
National Priorities List Status: Not reported
National Priorities List Date: Not reported
X Coordinate: 628858
Y Coordinate: 712715
Coordinate System: NJ State Plane (NAD83) - USFEET

VCP:

Incident Number: 94-02-28-1344-17
MOA Execution Date: 05/24/2001
Type Of Vcp File: HISTORICAL
Pi Number: Not reported
Case Type(Case Type): Not reported
Case Contact: Department Not reported
Case Contact Name: Not reported
Case Contact: Organization RCG/Urban Housing Partners LLC
Case Contact: Address: Line1 Not reported
Case Contact: Address: Line2 Not reported
Case Contact: Address: Line3 Not reported
Case Contact City,St,Zip: Not reported

BROWNFIELDS:

Price: Not reported
Assessed Value: Not reported
Property Size: Unknown
Annual Taxes: Not reported
Representative Address: Not reported
Representative City/State/Zip: Not reported
Submitter Name: Not reported
Submitter Address1: Not reported
Submitter Address2: Not reported
Submitter City: Not reported
Submitte rState: Not reported
Submitter Zip: Not reported
Submitter Email: Not reported
Submitter Phone: Not reported
Transaction Type: Not reported
Transfer Type: Not reported

Map ID
Direction
Distance
Elevation

MAP FINDINGS

Site

Database(s)

EDR ID Number
EPA ID Number

MARSAR WEST ASSOC (Continued)

S103030744

Site Number:	7353
X Coordinate:	628858
Y Coordinate:	712715
Coord:	628858:712715
AutoID:	6197
Ownership Type:	unknown
Ownership:	DEP Case
PStatus:	DEP Case
PI Number:	G000022640
CSL ID Number:	Not reported
Owner Name:	Not reported
Owner Address + Owner Street:	Not reported
Owner City:	Not reported
Owner State:	Not reported
Owner Zip Code:	Not reported
Owner County:	Not reported
Owner Phone:	9999999999
Owner Fax:	9999999999
Owner Email:	Not reported
Owner Organization:	Not reported
Authorized Representative:	Not reported
Auth Rep Relation to Owner:	Not reported
Municipal Contact Name:	Not reported
Municipal Contact Street:	Not reported
Municipal Contact City:	Not reported
Municipal Contact State:	Not reported
Municipal Contact Zip Code:	Not reported
Municipal Contact Phone:	9999999999
Municipal Contact Fax:	9999999999
Municipal Contact Email:	Not reported
Department:	Not reported
Municipal Contact Title:	Not reported
Contact Relation to Owner:	Not reported
Current Zoning:	Not reported
Proposed Zoning:	Not reported
Copy of Title Insurance:	Not reported
Municode:	0912
Block:	Not reported
Lot:	Not reported
Development Plan Completed:	Unknown
Market Study Completed:	Unknown
Current Activity:	Not reported
Current Operations:	Not reported
Prior Operations:	Not reported
Deed Restrictions:	Unknown
Easements:	Unknown
Buildings:	Not reported
Condition of Buildings:	Not reported
Square Footage:	Not reported
Total Buildable Space:	Not reported
Lease Price:	Not reported
Tax Certificate:	Unknown
Tax Lien:	Unknown
Other Liens/Judgements:	No
Traffic Study:	Unknown
Road Access:	Not reported
Waterfront Access:	Unknown

Map ID
Direction
Distance
Elevation

MAP FINDINGS

Site

Database(s)

EDR ID Number
EPA ID Number

MARSAR WEST ASSOC (Continued)

S103030744

Airport Access:	Unknown
Public Transportation Access:	Unknown
Major Highway Name:	Not reported
Major Highway Interchange:	Not reported
Major Highway Miles Away:	Not reported
Local Highway Name:	Not reported
Local Highway Interchange:	Not reported
Local Highway Miles Away:	Not reported
Rail Type:	Not reported
Rail Name:	Not reported
Rail Station:	Not reported
Rail Miles Away:	Not reported
Public Water:	Unknown
Electric:	Unknown
Gas:	Unknown
Public Sewer:	Unknown
Telephone:	Unknown
Cable:	Unknown
Fiber Optics:	Unknown
Wetlands:	No
Sensitive Ecosystems/Habitats:	No
Endangered Species:	No
Historic/Archeological Site:	No
100 Year Flood Plain:	No
500 Year Flood Plain:	No
Environmental Report Copies:	Yes
List Containing Site:	Not reported
Preliminary Assessment:	No
Site Investigation:	No
Remedial Investigation:	No
Remedial Action Workplan:	No
Voluntary Cleanup Program:	Yes
Environmental Litigation:	No
Remediation In Progress:	Yes
Remediation Estimated Complete Date:	Not reported
Regulatory sign-off:	No
Regulatory Sign-Off Description:	Not reported
Other Incentives:	No
Low Interest Rates:	No
HDSRF Grants:	No
TIF:	No
HDSRF Loans:	No
USA Loans:	No
USA Grants:	No
Designated Redevelopment Area:	No
Environmental Opportunity Zone:	No
Tax Rebate or Abatement:	No
Empowerment Zone (Federal):	No
Urban Coordinating Council Neighborhood:	No
Enterprise Community (Federal):	No
Urban Enterprise Zone:	No
Additional Comments:	1) Assigned to Program,6/13/2001 2) C1: No Formal Design - Source Known or Identified-Potential GW Contamination established 6/13/2001
County_int_FK:	9
Municipality_int_FK:	258
Planning Area Designation:	Planning Area 1
Authorized Representative Email:	Not reported

Map ID
Direction
Distance
Elevation

MAP FINDINGS

Site

Database(s)

EDR ID Number
EPA ID Number

MARSAR WEST ASSOC (Continued)

S103030744

Authorized Representative Phone: 9999999999
General Comments: Not reported

AZ184
West
1/2-1
0.727 mi.
3837 ft.
Relative:
Higher

Actual:
243 ft.

7025 BERGENLINE CORP
7025 BERGENLINE AVE
NORTH BERGEN, NJ 07047

Site 1 of 2 in cluster AZ

RCRA-CESQG
NJ SHWS
NJ HIST HWS
NJ LUST
NJ HIST LUST
NJ UST
NJ MANIFEST
NJ Release
NJ SPILLS
NJ DRYCLEANERS
NJ BROWNFIELDS
US AIRS

1000264551
NJD981133960

RCRA-CESQG:

Date form received by agency: 02/20/2007
Facility name: 7025 BERGENLINE CORP
Facility address: 7025 BERGENLINE AVE
NORTH BERGEN, NJ 07047
EPA ID: NJD981133960
Mailing address: BERGENLINE AVE
WEST NEW YORK, NJ 07093
Contact: CHARLES SEPULVEDA
Contact address: BERGENLINE AVE
WEST NEW YORK, NJ 07093
Contact country: US
Contact telephone: (201) 861-4300
Contact email: CSEPU14157@AOL.COM
EPA Region: 02
Classification: Conditionally Exempt Small Quantity Generator
Description: Handler: generates 100 kg or less of hazardous waste per calendar month, and accumulates 1000 kg or less of hazardous waste at any time; or generates 1 kg or less of acutely hazardous waste per calendar month, and accumulates at any time: 1 kg or less of acutely hazardous waste; or 100 kg or less of any residue or contaminated soil, waste or other debris resulting from the cleanup of a spill, into or on any land or water, of acutely hazardous waste; or generates 100 kg or less of any residue or contaminated soil, waste or other debris resulting from the cleanup of a spill, into or on any land or water, of acutely hazardous waste during any calendar month, and accumulates at any time: 1 kg or less of acutely hazardous waste; or 100 kg or less of any residue or contaminated soil, waste or other debris resulting from the cleanup of a spill, into or on any land or water, of acutely hazardous waste

Owner/Operator Summary:

Owner/operator name: 7025 BERGENLINE CORP
Owner/operator address: BERGENLINE AVE
NORTH BERGEN, NJ 07047
Owner/operator country: US
Owner/operator telephone: Not reported
Legal status: Private
Owner/Operator Type: Owner
Owner/Op start date: 01/01/2000
Owner/Op end date: Not reported

Map ID
Direction
Distance
Elevation

MAP FINDINGS

Site

Database(s)

EDR ID Number
EPA ID Number

7025 BERGENLINE CORP (Continued)

1000264551

Owner/operator name: 7025 BERGENLINE CORP
Owner/operator address: Not reported
Not reported
Owner/operator country: Not reported
Owner/operator telephone: Not reported
Legal status: Private
Owner/Operator Type: Operator
Owner/Op start date: 01/01/2000
Owner/Op end date: Not reported

Handler Activities Summary:

U.S. importer of hazardous waste: No
Mixed waste (haz. and radioactive): No
Recycler of hazardous waste: No
Transporter of hazardous waste: No
Treater, storer or disposer of HW: No
Underground injection activity: No
On-site burner exemption: No
Furnace exemption: No
Used oil fuel burner: No
Used oil processor: No
Used oil refiner: No
Used oil fuel marketer to burner: No
Used oil Specification marketer: No
Used oil transfer facility: No
Used oil transporter: No

Historical Generators:

Date form received by agency: 02/19/2007
Site name: 7025 BERGENLINE CORP
Classification: Conditionally Exempt Small Quantity Generator

Date form received by agency: 02/19/2007
Site name: 7025 BERGENLINE CORP
Classification: Conditionally Exempt Small Quantity Generator

Date form received by agency: 02/25/1994
Site name: ZENITH CLEANERS
Classification: Large Quantity Generator

Date form received by agency: 09/10/1985
Site name: ZENITH CLEANERS
Classification: Large Quantity Generator

Hazardous Waste Summary:

Waste code: F002
Waste name: THE FOLLOWING SPENT HALOGENATED SOLVENTS: TETRACHLOROETHYLENE, METHYLENE CHLORIDE, TRICHLOROETHYLENE, 1,1,1-TRICHLOROETHANE, CHLOROBENZENE, 1,1,2-TRICHLORO-1,2,2-TRIFLUOROETHANE, ORTHO-DICHLOROBENZENE, TRICHLOROFLUOROMETHANE, AND 1,1,2-TRICHLOROETHANE; ALL SPENT SOLVENT MIXTURES/BLENDS CONTAINING, BEFORE USE, A TOTAL OF TEN PERCENT OR MORE (BY VOLUME) OF ONE OR MORE OF THE ABOVE HALOGENATED SOLVENTS OR THOSE LISTED IN F001, F004, OR F005, AND STILL BOTTOMS FROM THE RECOVERY OF THESE SPENT SOLVENTS AND SPENT SOLVENT MIXTURES.

Map ID
Direction
Distance
Elevation

MAP FINDINGS

Site

Database(s)

EDR ID Number
EPA ID Number

7025 BERGENLINE CORP (Continued)

1000264551

Waste code: D039
Waste name: TETRACHLOROETHYLENE

Waste code: D040
Waste name: TRICHLOROETHYLENE

Waste code: D043
Waste name: VINYL CHLORIDE

Waste code: U043
Waste name: ETHENE, CHLORO-

Waste code: U079
Waste name: 1,2-DICHLOROETHYLENE

Waste code: U210
Waste name: ETHENE, TETRACHLORO-

Waste code: U228
Waste name: ETHENE, TRICHLORO-

Violation Status: No violations found

SHWS:

Site ID: 7135
Status: Active
Home Owner: No
PI Number: 002139

Detail As Of April 2012:

X Coord Site: Not reported
X Coord PI: Not reported
Y Coord Site: Not reported
Y Coord PI: Not reported

HIST SHWS:

Case Status: Active
Status Date: 3/7/2001
Case ID: 002139
Contact: BSCM
Sub Section Label: A: Sites with On-Site Sources of Contamination
Site Municipality: 0908
Remedial Level Code: C1
Classification exception area dt: None
Classification exception area dt: Not reported
Deed Notice Status: None
Deed Notice Date: Not reported
Engineering Control Status: None
Engineering Control Date: Not reported
National Priorities List Status: Not reported
National Priorities List Date: Not reported
X Coordinate: 630215
Y Coordinate: 720256
Coordinate System: NJ State Plane (NAD83) - USFEET

LUST:

Case ID: 2139

Map ID
Direction
Distance
Elevation

MAP FINDINGS

Site

Database(s)

EDR ID Number
EPA ID Number

7025 BERGENLINE CORP (Continued)

1000264551

Bureau: LSR100001

LUST HIST:

Case ID: 01-03-07-1019-26
Lead Program Assigned: Bureau of Underground Storage Tanks
Facility Status: **Assigned to a Program**
UST ID: 0021395
TMS Number: N00-0731;N00-0765
Remedial Level: Site has more than 1 area of concern or more than 1 media of concern.
Case Manager: Tim Nuss
Facility Phone: (609) 633-1275
No Further Action: Not reported
RAW Approved: Not reported
CEA: Not reported
Date CEA Lifted: Not reported
Dead Notice: Not reported

UST:

Facility ID: 002139

Contact:

Owner Name: Not Identified Not Identified
Organization: EDWARD ALBRECHT
Contact Type(UST Reg): Facility Operator
Contact Address (UST Reg): 434 CENTRAL BLVD
Contact Address 2 (UST Reg): Not reported
Contact City,St,Zip (UST Reg): Fort Lee, NJ 07024

Owner Name: EDWARD ALBRECHT
Organization: ZENITH CLEANERS
Contact Type(UST Reg): Tank Owner
Contact Address (UST Reg): 7025 BERGENLINE AVE
Contact Address 2 (UST Reg): Not reported
Contact City,St,Zip (UST Reg): North Bergen, NJ 07047

Tanks:

Tank Id: TANK-1
Tank Number: 1E
Tank Status: **Out of Service**
Tank Status Date: 01/01/1988
Install Date: 01/01/1967
Tank Contents: Other
Tank Size: 550
Tank Compliance: No
Overfill: No
Compliance Monitoring?: No
Overfill Protection: No
Spill Containment: No
Tank Wellhead Protection: Not reported
Tank/Pipe Construction Type: Pipe Bare steel
Tank/Pipe Construction Type: Tank Cathodically protected steel
Tank/Pipe Monitor: Pipe None
Tank/Pipe Monitor: Tank None

Map ID
Direction
Distance
Elevation

MAP FINDINGS

Site

Database(s)

EDR ID Number
EPA ID Number

7025 BERGENLINE CORP (Continued)

1000264551

Tank Id: TANK-2
Tank Number: 2C
Tank Status: Out of Service
Tank Status Date: 01/01/1988
Install Date: 01/01/1967
Tank Contents: Other
Tank Size: 550
Tank Compliance: No
Overfill: No
Compliance Monitoring?: No
Overfill Protection: No
Spill Containment: No
Tank Wellhead Protection: Not reported
Tank/Pipe Construction Type: Pipe Bare steel
Tank/Pipe Construction Type: Tank Cathodically protected steel
Tank/Pipe Monitor: Pipe None
Tank/Pipe Monitor: Tank None

Tank Id: TANK-3
Tank Number: 3C
Tank Status: Out of Service
Tank Status Date: 01/01/1988
Install Date: 01/01/1967
Tank Contents: Other
Tank Size: 550
Tank Compliance: No
Overfill: No
Compliance Monitoring?: No
Overfill Protection: No
Spill Containment: No
Tank Wellhead Protection: Not reported
Tank/Pipe Construction Type: Tank Cathodically protected steel
Tank/Pipe Construction Type: Pipe Bare steel
Tank/Pipe Monitor: Pipe None
Tank/Pipe Monitor: Tank None

Tank Id: TANK-4
Tank Number: 4E
Tank Status: Removed
Tank Status Date: 01/02/1999
Install Date: 01/01/1967
Tank Contents: Heating Oil (No. 2)
Tank Size: 550
Tank Compliance: No
Overfill: No
Compliance Monitoring?: No
Overfill Protection: No
Spill Containment: No
Tank Wellhead Protection: Not reported
Tank/Pipe Construction Type: Pipe Other
Tank/Pipe Construction Type: Tank CONVERSION (NON-NULLABLE)
Tank/Pipe Monitor: Pipe None
Tank/Pipe Monitor: Tank None

Map ID
Direction
Distance
Elevation

MAP FINDINGS

Site

Database(s)

EDR ID Number
EPA ID Number

7025 BERGENLINE CORP (Continued)

1000264551

NJ MANIFEST:

EPA Id: NJD981133960
Mail Address: 7025 BERGENLINE
Mail City/State/Zip: NORTH BERGEN 07047
Facility Phone: 2018697310
Emergency Phone: Not reported
Contact: EWARD ALBRECHT
Comments: Not reported
SIC Code: Not reported
County: 09
Municipal: 08
Previous EPA Id: Not reported
Gen Flag: D
Trans Flag: Not reported
TSDF Flag: Not reported
Name Change: Not reported
Date Change: Not reported

Manifest:

Manifest Number: 001034729JJK
EPA ID: NJD981133960
Date Shipped: 03/08/2007
TSDF EPA ID: NJD002200046
Transporter EPA ID: NJ0000027193
Transporter 2 EPA ID: Not reported
Transporter 3 EPA ID: Not reported
Transporter 4 EPA ID: Not reported
Transporter 5 EPA ID: Not reported
Transporter 6 EPA ID: Not reported
Transporter 7 EPA ID: Not reported
Transporter 8 EPA ID: Not reported
Transporter 10 EPA ID: Not reported
Date Trans1 Transported Waste: 03/08/2007
Date Trans2 Transported Waste: Not reported
Date Trans3 Transported Waste: Not reported
Date Trans4 Transported Waste: Not reported
Date Trans5 Transported Waste: Not reported
Date Trans6 Transported Waste: Not reported
Date Trans7 Transported Waste: Not reported
Date Trans8 Transported Waste: Not reported
Date Trans9 Transported Waste: Not reported
Date Trans10 Transported Waste: Not reported
Date TSDF Received Waste: 03/09/2007
TSDF EPA Facility Name: Not reported
QTY Units: Not reported
Transporter SEQ ID: Not reported
Transporter-1 Date: Not reported
Waste SEQ ID: Not reported
Waste Type Code 2: Not reported
Waste Type Code 3: Not reported
Waste Type Code 4: Not reported
Waste Type Code 5: Not reported
Waste Type Code 6: Not reported
Date Accepted: Not reported
Manifest Discrepancy Type: Not reported
Data Entry Number: Not reported
Was Load Rejected: NORTH BERGEN 07047

Map ID
Direction
Distance
Elevation

MAP FINDINGS

Site

Database(s)

EDR ID Number
EPA ID Number

7025 BERGENLINE CORP (Continued)

1000264551

Reason Load Was Rejected: Not reported

Waste:

Manifest Year: 2007 New Jersey Manifest Data
Waste Code: U043
Hand Code: H14
Quantity: 417 G

Manifest Number: NJA5096936
EPA ID: NJD981133960
Date Shipped: 01/26/2004
TSDf EPA ID: OHD980587364
Transporter EPA ID: TXR000050930
Transporter 2 EPA ID: NJD071629976
Transporter 3 EPA ID: Not reported
Transporter 4 EPA ID: Not reported
Transporter 5 EPA ID: Not reported
Transporter 6 EPA ID: Not reported
Transporter 7 EPA ID: Not reported
Transporter 8 EPA ID: Not reported
Transporter 10 EPA ID: Not reported
Date Trans1 Transported Waste: 01/26/2004
Date Trans2 Transported Waste: 01/28/2004
Date Trans3 Transported Waste: Not reported
Date Trans4 Transported Waste: Not reported
Date Trans5 Transported Waste: Not reported
Date Trans6 Transported Waste: Not reported
Date Trans7 Transported Waste: Not reported
Date Trans8 Transported Waste: Not reported
Date Trans9 Transported Waste: Not reported
Date Trans10 Transported Waste: Not reported
Date TSDf Received Waste: 01/29/2004
TSDf EPA Facility Name: Not reported
QTY Units: Not reported
Transporter SEQ ID: Not reported
Transporter-1 Date: Not reported
Waste SEQ ID: Not reported
Waste Type Code 2: Not reported
Waste Type Code 3: Not reported
Waste Type Code 4: Not reported
Waste Type Code 5: Not reported
Waste Type Code 6: Not reported
Date Accepted: Not reported
Manifest Discrepancy Type: Not reported
Data Entry Number: 03170425
Was Load Rejected: NORTH BERGEN 07047
Reason Load Was Rejected: Not reported

Manifest Number: NJA5039452
EPA ID: NJD981133960
Date Shipped: 06/08/2004
TSDf EPA ID: OHD980587364
Transporter EPA ID: TXR000050930
Transporter 2 EPA ID: NJD071629976
Transporter 3 EPA ID: Not reported
Transporter 4 EPA ID: Not reported
Transporter 5 EPA ID: Not reported

Map ID
Direction
Distance
Elevation

MAP FINDINGS

Site

Database(s)

EDR ID Number
EPA ID Number

7025 BERGENLINE CORP (Continued)

1000264551

Transporter 6 EPA ID: Not reported
Transporter 7 EPA ID: Not reported
Transporter 8 EPA ID: Not reported
Transporter 10 EPA ID: Not reported
Date Trans1 Transported Waste: 06/08/2004
Date Trans2 Transported Waste: 06/16/2004
Date Trans3 Transported Waste: Not reported
Date Trans4 Transported Waste: Not reported
Date Trans5 Transported Waste: Not reported
Date Trans6 Transported Waste: Not reported
Date Trans7 Transported Waste: Not reported
Date Trans8 Transported Waste: Not reported
Date Trans9 Transported Waste: Not reported
Date Trans10 Transported Waste: Not reported
Date TSDF Received Waste: 06/17/2004
TSDF EPA Facility Name: Not reported
QTY Units: Not reported
Transporter SEQ ID: Not reported
Transporter-1 Date: Not reported
Waste SEQ ID: Not reported
Waste Type Code 2: Not reported
Waste Type Code 3: Not reported
Waste Type Code 4: Not reported
Waste Type Code 5: Not reported
Waste Type Code 6: Not reported
Date Accepted: Not reported
Manifest Discrepancy Type: Not reported
Data Entry Number: 06250421
Was Load Rejected: NORTH BERGEN 07047
Reason Load Was Rejected: Not reported

Manifest Number: NJA5071236
EPA ID: NJD981133960
Date Shipped: 09/20/2004
TSDF EPA ID: OHD980587364
Transporter EPA ID: TXR000050930
Transporter 2 EPA ID: NJD071629976
Transporter 3 EPA ID: Not reported
Transporter 4 EPA ID: Not reported
Transporter 5 EPA ID: Not reported
Transporter 6 EPA ID: Not reported
Transporter 7 EPA ID: Not reported
Transporter 8 EPA ID: Not reported
Transporter 10 EPA ID: Not reported
Date Trans1 Transported Waste: 09/20/2004
Date Trans2 Transported Waste: 09/22/2004
Date Trans3 Transported Waste: Not reported
Date Trans4 Transported Waste: Not reported
Date Trans5 Transported Waste: Not reported
Date Trans6 Transported Waste: Not reported
Date Trans7 Transported Waste: Not reported
Date Trans8 Transported Waste: Not reported
Date Trans9 Transported Waste: Not reported
Date Trans10 Transported Waste: Not reported
Date TSDF Received Waste: 09/23/2004
TSDF EPA Facility Name: Not reported
QTY Units: Not reported

Map ID
Direction
Distance
Elevation

MAP FINDINGS

Site

Database(s)

EDR ID Number
EPA ID Number

7025 BERGENLINE CORP (Continued)

1000264551

Transporter SEQ ID: Not reported
Transporter-1 Date: Not reported
Waste SEQ ID: Not reported
Waste Type Code 2: Not reported
Waste Type Code 3: Not reported
Waste Type Code 4: Not reported
Waste Type Code 5: Not reported
Waste Type Code 6: Not reported
Date Accepted: Not reported
Manifest Discrepancy Type: Not reported
Data Entry Number: 10250421
Was Load Rejected: NORTH BERGEN 07047
Reason Load Was Rejected: Not reported

NJ Release:

Facility Type: Commercial
Facility Phone: Not reported
Incident Date: 01/25/2005
Incident Time: Not reported
TD Log #: 130746
Case Number: 05-02-10-1153-54
Date Received: 02/10/2005
Nature of Incident: Not reported
Operator: Not reported
Incident Type: Groundwater Cont
Incident Location: ZENITH CLEANERS
Location: Not reported
Other Location: Not reported
Contact Name: Not reported
Caller Name: Not reported
Caller Title: Not reported
Caller Address: Not reported
Caller City,St,Zip: Not reported
Caller Telephone: Not reported
Substance(s): Not reported
Substance Type: Not reported
Substance Identity: Not reported
CAS Number: Not reported
A310 Letter: Not reported
TCPA Chemical: Not reported
Hazrds Material: Not reported
COMU: Not reported
Ref. Code: Not reported
Amt Released: Not reported
Contained: Not reported
Release Type: Not reported
Release VE: Not reported
Injuries: No
Public Exposure: No
Facility Evacuation: No
Police at Scene: No
Firemen at Scene: No
Contamination of: Not reported
Receiving Water: Not reported
Status at Spill: Not reported

Map ID
Direction
Distance
Elevation

MAP FINDINGS

Site

Database(s)

EDR ID Number
EPA ID Number

7025 BERGENLINE CORP (Continued)

1000264551

NJ Spill Date:	Not reported
NJ Spill Time:	Not reported
NJ Spill Name:	Not reported
NJ Spill Title:	Not reported
NJ Spill Phone:	Not reported
Other Date:	Not reported
Other Time:	Not reported
Other Name:	Not reported
Other Title:	Not reported
Other Telephone:	Not reported
Public Evacuation:	No
Assistance Requested:	Not reported
Wind Direction/Speed:	Not reported
Local Municipality Notified:	Not reported
Local Municipality Name:	Not reported
Local Municipality Title:	Not reported
Local Municipality Telephone:	Not reported
Local Municipality Date:	Not reported
Local Municipality Time:	Not reported
Incident Description:	Not reported
Incident Name:	Not reported
Incident Referred To:	Not reported
Incident Region:	Not reported
Incident Telephone:	Not reported
Incident Date:	Not reported
Incident time:	Not reported
Incident ITM:	Not reported
Comments:	Not reported
Date A310 Letter Printed:	Not reported
Date Local Authority Was Notified:	Not reported
Date Updated:	Not reported
Date Report Faxed to Local Authority:	Not reported
Local Authority Notification Date:	Not reported
Rep Receive Date:	02/10/2005
Reporter Type:	Other
Reporter Name:	REDACTED
Reporter Title:	REDACTED
Reporter Org:	REDACTED
Reporter Address:	Not reported
Reporter City,St,Zip:	Not reported
Reporter County:	Not reported
Incident Status:	Terminated
Incident Category:	Other
Incident Source:	UNKNOWN
Incident Address:	Not reported
Incident Address 2:	Not reported
Incident City,St,Zip:	NJ
Incident County:	Not reported
DEP Requested:	No
Confidential:	Not reported
Notify Type:	Not reported
Road Closed:	No
Direction:	Not reported
Responsible Party:	Not reported
Responsible Party Name:	Not reported
Responsible Party Contact:	Not reported
Responsible Party Title:	Not reported

Map ID
Direction
Distance
Elevation

MAP FINDINGS

Site

Database(s)

EDR ID Number
EPA ID Number

7025 BERGENLINE CORP (Continued)

1000264551

Responsible Party Phone: Not reported
Responsible Party Street: Not reported
Responsible Party County: Not reported
Responsible Party City,St,Zip: Not reported
Memo. Of Understanding: Not reported
Drill/trng Exercise: Not reported
Hazardous: Not reported

NJ SPILL:

Facility ID: 75102
Case Number: 01-03-07-1019-26
Notify Type: Other
Date Received: 03/07/2001
Location: Other
Other Location: Not reported
Incident Date: 01/31/2001
Incident Time: Not reported
A310 Letter: True
Ref. Code: 101
COMU: 0908
CAS Number: Not reported
Hazardous: No
Incident Location: Not reported
Facility Type: Commercial
Facility Phone: Not reported
Substance(s): Not reported
Substance Type: Not reported
Substance Identity: Not reported
TCPA Chemical: Not reported
Hazrds Material: Not reported
Amnt Released: Not reported
Release VE: Not reported
Contained: Not reported
Release Type: Not reported
Incident Desc: Not reported
Status at Spill: 3/550 GAL USTS WERE REMOVED. SOIL CONTAMINATION WAS FOUND. CLEANUP HAS BEEN COMPLETED.

NJ Spill Date: Not reported
NJ Spill Time: Not reported
NJ Spill Name: Not reported
NJ Spill Title: Not reported
NJ Spill Phone: Not reported
Other Date: Not reported
Other Time: Not reported
Other Name: Not reported
Other Title: Not reported
Other Phone: Not reported
Injuries: No
Public Exposure: No
Road Closed: No
Facility Evacuation: No
Receiving Water: Not reported
Public Evacuation: No
Police at Scene: No
Firemen at Scene: No
Contamination of: Land
Nature of Incident: Not reported

Map ID
Direction
Distance
Elevation

MAP FINDINGS

Site

Database(s)

EDR ID Number
EPA ID Number

7025 BERGENLINE CORP (Continued)

1000264551

Wind Direction/Speed:	0
Assistance Requested:	No
Memo. Of Understanding:	No
Drill/trng Exercise:	No
Operator:	KIM
Contact Name:	Not reported
Caller Name:	REDACTED
Caller Title:	Not reported
Caller Address:	Not reported
Caller City,St,Zip:	Not reported
Caller Phone:	Not reported
Responsible Party:	Known
Responsible Party Name:	ZENITH CLEANERS
Responsible Party Contact:	EDWARD ALBRECHT
Responsible Party Title:	OWNER
Responsible Party Telephone:	201-869-7310
Responsible Party Street:	7025 BERGENLINE AVE
Responsible Party Municipality:	NORTH BERGEN
Responsible Party State:	NJ
Responsible Party Zip:	07047
Responsible City,St,Zip:	NORTH BERGEN, NJ
Responsible Party County:	HUDSON
Local Municipality:	No
Local Municipality Name:	Not reported
Local Municipality Title:	Not reported
Local Municipality Phone:	Not reported
Local Municipality Date:	Not reported
Local Municipality Time:	Not reported
Incident Name:	Not reported
Incident Referred To:	Not reported
Incident Region:	Not reported
Incident Phone:	Not reported
Incident Date:	Not reported
Comments:	Not reported
Date A310 Letter Printed:	Not reported
Date Local Authority Was Notified:	Not reported
Date Update:	Not reported
Date Report Faxed to Local Authority:	Not reported
Local Authority Notification Date:	Not reported
Reporter Name:	Not reported
Reporter Type:	Not reported
Rep Received Date:	Not reported
Reporter Title:	Not reported
Reporter Orgzn:	Not reported
Reporter Address:	Not reported
Reporter City,St,Zip:	Not reported
Reporter County:	Not reported
Incident Type:	Not reported
Incident Status:	Not reported
Incident Category:	Not reported
Incident Source:	Not reported
Incident Address:	Not reported
Incident Address 2:	Not reported
Incident City,St,Zip:	Not reported
Incident County:	Not reported
DEP Requested:	Not reported
Confidential:	Not reported

Map ID
Direction
Distance
Elevation

MAP FINDINGS

Site

Database(s)

EDR ID Number
EPA ID Number

7025 BERGENLINE CORP (Continued)

1000264551

NJ Drycleaners:

Facility Id: L1166
Contact Title: PRESIDENT
Contact Name: PEDRO RUIZ
SIC Code: 7216
SIC Description: Drycleaning Plants, Except Rug Cleaning
X Coordinate: 630215
Y Coordinate: 720256
Coordinate Units: NJ State Plane (NAD83) - USFEET
Coordinate Type: Exact Address Match
Contact Phone: 201-951-8340
Active Flag: N

BROWNFIELDS:

Price: Not reported
Assessed Value: Not reported
Property Size: Unknown
Annual Taxes: Not reported
Representative Address: Not reported
Representative City/State/Zip: Not reported
Submitter Name: Not reported
Submitter Address1: Not reported
Submitter Address2: Not reported
Submitter City: Not reported
Submitte rState: Not reported
Submitter Zip: Not reported
Submitter Email: Not reported
Submitter Phone: Not reported
Transaction Type: Not reported
Transfer Type: Not reported
Site Number: 7236
X Coordinate: 630215
Y Coordinate: 720256
Coord: 630215:720256
AutoID: 6080
Ownership Type: unknown
Ownership: DEP Case
PStatus: DEP Case
PI Number: 002139
CSL ID Number: Not reported
Owner Name: Not reported
Owner Address + Owner Street: Not reported
Owner City: Not reported
Owner State: Not reported
Owner Zip Code: Not reported
Owner County: Not reported
Owner Phone: 9999999999
Owner Fax: 9999999999
Owner Email: Not reported
Owner Organization: Not reported
Authorized Representative: Not reported
Auth Rep Relation to Owner: Not reported
Municipal Contact Name: Not reported
Municipal Contact Street: Not reported
Municipal Contact City: Not reported
Municipal Contact State: Not reported

Map ID
Direction
Distance
Elevation

MAP FINDINGS

Site

Database(s)

EDR ID Number
EPA ID Number

7025 BERGENLINE CORP (Continued)

1000264551

Municipal Contact Zip Code:	Not reported
Municipal Contact Phone:	9999999999
Municipal Contact Fax:	9999999999
Municipal Contact Email:	Not reported
Department:	Not reported
Municipal Contact Title:	Not reported
Contact Relation to Owner:	Not reported
Current Zoning:	Not reported
Proposed Zoning:	Not reported
Copy of Title Insurance:	Not reported
Municode:	0908
Block:	Not reported
Lot:	Not reported
Development Plan Completed:	Unknown
Market Study Completed:	Unknown
Current Activity:	Not reported
Current Operations:	Not reported
Prior Operations:	Not reported
Deed Restrictions:	Unknown
Easements:	Unknown
Buildings:	Not reported
Condition of Buildings:	Not reported
Square Footage:	Not reported
Total Buildable Space:	Not reported
Lease Price:	Not reported
Tax Certificate:	Unknown
Tax Lien:	Unknown
Other Liens/Judgements:	No
Traffic Study:	Unknown
Road Access:	Not reported
Waterfront Access:	Unknown
Airport Access:	Unknown
Public Transportation Access:	Unknown
Major Highway Name:	Not reported
Major Highway Interchange:	Not reported
Major Highway Miles Away:	Not reported
Local Highway Name:	Not reported
Local Highway Interchange:	Not reported
Local Highway Miles Away:	Not reported
Rail Type:	Not reported
Rail Name:	Not reported
Rail Station:	Not reported
Rail Miles Away:	Not reported
Public Water:	Unknown
Electric:	Unknown
Gas:	Unknown
Public Sewer:	Unknown
Telephone:	Unknown
Cable:	Unknown
Fiber Optics:	Unknown
Wetlands:	No
Sensitive Ecosystems/Habitats:	No
Endangered Species:	No
Historic/Archeological Site:	No
100 Year Flood Plain:	No
500 Year Flood Plain:	No
Environmental Report Copies:	Yes

Map ID
Direction
Distance
Elevation

MAP FINDINGS

Site

Database(s)

EDR ID Number
EPA ID Number

7025 BERGENLINE CORP (Continued)

1000264551

List Containing Site:	Not reported
Preliminary Assessment:	No
Site Investigation:	No
Remedial Investigation:	No
Remedial Action Workplan:	No
Voluntary Cleanup Program:	No
Environmental Litigation:	No
Remediation In Progress:	Yes
Remediation Estimated Complete Date:	Not reported
Regulatory sign-off:	No
Regulatory Sign-Off Description:	Not reported
Other Incentives:	No
Low Interest Rates:	No
HDSRF Grants:	No
TIF:	No
HDSRF Loans:	No
USA Loans:	No
USA Grants:	No
Designated Redevelopment Area:	No
Environmental Opportunity Zone:	No
Tax Rebate or Abatement:	No
Empowerment Zone (Federal):	No
Urban Coordinating Council Neighborhood:	No
Enterprise Community (Federal):	No
Urban Enterprise Zone:	No
Additional Comments:	1) Assigned to Program,3/7/2001 2) C1: No Formal Design - Source Known or Identified-Potential GW Contamination established 2/27/2002
County_int_FK:	9
Municipality_int_FK:	254
Planning Area Designation:	Planning Area 1
Authorized Representative Email:	Not reported
Authorized Representative Phone:	9999999999
General Comments:	Not reported

AIRS (AFS):

Airs Minor Details:

EPA plant ID:	110004186906
Plant name:	AMERICA LAUNDRY
Plant address:	7025 BERGENLINE AVENUE NORTH BERGEN, NEW JERSEY, NJ 07047
County:	HUDSON
Region code:	02
Dunn & Bradst #:	Not reported
Air quality cntrl region:	043
Sic code:	7216
Sic code desc:	DRYCLEANING PLANTS, EXCEPT RUG
North Am. industrial classf:	812320
NAIC code description:	Drycleaning and Laundry Services (except Coin-Operated)
Default compliance status:	PRESENT, SEE OTHER PROGRAM(S)
Default classification:	POTENTIAL UNCONTROLLED EMISSIONS < 100 TONS/YEAR
Govt facility:	ALL OTHER FACILITIES NOT OWNED OR OPERATED BY A FEDERAL, STATE, OR LOCAL GOVERNMENT
Current HPV:	Not reported

Map ID
Direction
Distance
Elevation

MAP FINDINGS

Site

Database(s)

EDR ID Number
EPA ID Number

7025 BERGENLINE CORP (Continued)

1000264551

Compliance and Enforcement Major Issues:

Air program: SIP SOURCE
National action type: Not reported
Date achieved: 00000
Penalty amount: Not reported

Historical Compliance Minor Sources:

State compliance status: PRESENT, SEE OTHER PROGRAM(S)
Hist compliance date: 1403
Air prog code hist file: MACT (SECTION 63 NESHAPS)

State compliance status: PRESENT, SEE OTHER PROGRAM(S)
Hist compliance date: 1402
Air prog code hist file: MACT (SECTION 63 NESHAPS)

State compliance status: PRESENT, SEE OTHER PROGRAM(S)
Hist compliance date: 1304
Air prog code hist file: MACT (SECTION 63 NESHAPS)

State compliance status: PRESENT, SEE OTHER PROGRAM(S)
Hist compliance date: 1302
Air prog code hist file: MACT (SECTION 63 NESHAPS)

State compliance status: PRESENT, SEE OTHER PROGRAM(S)
Hist compliance date: 1301
Air prog code hist file: MACT (SECTION 63 NESHAPS)

State compliance status: PRESENT, SEE OTHER PROGRAM(S)
Hist compliance date: 1203
Air prog code hist file: MACT (SECTION 63 NESHAPS)

State compliance status: PRESENT, SEE OTHER PROGRAM(S)
Hist compliance date: 1201
Air prog code hist file: MACT (SECTION 63 NESHAPS)

State compliance status: PRESENT, SEE OTHER PROGRAM(S)
Hist compliance date: 1104
Air prog code hist file: MACT (SECTION 63 NESHAPS)

State compliance status: PRESENT, SEE OTHER PROGRAM(S)
Hist compliance date: 1401
Air prog code hist file: MACT (SECTION 63 NESHAPS)

State compliance status: PRESENT, SEE OTHER PROGRAM(S)
Hist compliance date: 1303
Air prog code hist file: MACT (SECTION 63 NESHAPS)

State compliance status: PRESENT, SEE OTHER PROGRAM(S)
Hist compliance date: 1204
Air prog code hist file: MACT (SECTION 63 NESHAPS)

State compliance status: PRESENT, SEE OTHER PROGRAM(S)
Hist compliance date: 1202
Air prog code hist file: MACT (SECTION 63 NESHAPS)

Map ID
Direction
Distance
Elevation

MAP FINDINGS

Site

Database(s)

EDR ID Number
EPA ID Number

7025 BERGENLINE CORP (Continued)

1000264551

Compliance & Violation Data by Minor Sources:

Air program code: MACT (SECTION 63 NESHAPS)
Plant air program pollutant: Not reported
Default pollutant classification: POTENTIAL UNCONTROLLED EMISSIONS < 100 TONS/YEAR
Def. poll. compliance status: PRESENT, SEE OTHER PROGRAM(S)
Def. attainment/non atnmnt: Not reported
Repeat violator date: Not reported
Turnover compliance: Not reported

BA185 **6415 BROADWAY**
SW **6415 BROADWAY**
1/2-1 **WEST NEW YORK TOWN, NJ 07093**
0.727 mi.
3841 ft. **Site 1 of 3 in cluster BA**

NJ SHWS **S103030745**
NJ HIST HWS **N/A**
NJ BROWNFIELDS

Relative:
Higher

SHWS:
Site ID: 67893
Status: Closed
Home Owner: No
PI Number: G000022582

Actual:
192 ft.

Detail As Of April 2012:

X Coord Site: 628286
X Coord PI: 628286
Y Coord Site: 713077
Y Coord PI: 713077

HIST SHWS:

Case Status: **Active**
Status Date: 6/13/2001
Case ID: G000022582
Contact: Bureau of Field Operations - Northern
Sub Section Label: A: Sites with On-Site Sources of Contamination
Site Municipality: 0912
Remedial Level Code: C1
Classification exception area dt: None
Classification exception area dt: Not reported
Deed Notice Status: None
Deed Notice Date: Not reported
Engineering Control Status: None
Engineering Control Date: Not reported
National Priorities List Status: Not reported
National Priorities List Date: Not reported
X Coordinate: 628286
Y Coordinate: 713077
Coordinate System: NJ State Plane (NAD83) - USFEET

BROWNFIELDS:

Price: Not reported
Assessed Value: Not reported
Property Size: Unknown
Annual Taxes: Not reported
Representative Address: Not reported
Representative City/State/Zip: Not reported
Submitter Name: Not reported
Submitter Address1: Not reported
Submitter Address2: Not reported

Map ID
Direction
Distance
Elevation

MAP FINDINGS

Site

Database(s)

EDR ID Number
EPA ID Number

6415 BROADWAY (Continued)

S103030745

Submitter City:	Not reported
Submitte rState:	Not reported
Submitter Zip:	Not reported
Submitter Email:	Not reported
Submitter Phone:	Not reported
Transaction Type:	Not reported
Transfer Type:	Not reported
Site Number:	7352
X Coordinate:	628286
Y Coordinate:	713077
Coord:	628286:713077
AutoID:	6196
Ownership Type:	unknown
Ownership:	DEP Case
PStatus:	DEP Case
PI Number:	G000022582
CSL ID Number:	Not reported
Owner Name:	Not reported
Owner Address + Owner Street:	Not reported
Owner City:	Not reported
Owner State:	Not reported
Owner Zip Code:	Not reported
Owner County:	Not reported
Owner Phone:	9999999999
Owner Fax:	9999999999
Owner Email:	Not reported
Owner Organization:	Not reported
Authorized Representative:	Not reported
Auth Rep Relation to Owner:	Not reported
Municipal Contact Name:	Not reported
Municipal Contact Street:	Not reported
Municipal Contact City:	Not reported
Municipal Contact State:	Not reported
Municipal Contact Zip Code:	Not reported
Municipal Contact Phone:	9999999999
Municipal Contact Fax:	9999999999
Municipal Contact Email:	Not reported
Department:	Not reported
Municipal Contact Title:	Not reported
Contact Relation to Owner:	Not reported
Current Zoning:	Not reported
Proposed Zoning:	Not reported
Copy of Title Insurance:	Not reported
Municode:	0912
Block:	Not reported
Lot:	Not reported
Development Plan Completed:	Unknown
Market Study Completed:	Unknown
Current Activity:	Not reported
Current Operations:	Not reported
Prior Operations:	Not reported
Deed Restrictions:	Unknown
Easements:	Unknown
Buildings:	Not reported
Condition of Buildings:	Not reported
Square Footage:	Not reported
Total Buildable Space:	Not reported

Map ID
Direction
Distance
Elevation

MAP FINDINGS

Site

Database(s)

EDR ID Number
EPA ID Number

6415 BROADWAY (Continued)

S103030745

Lease Price:	Not reported
Tax Certificate:	Unknown
Tax Lien:	Unknown
Other Liens/Judgements:	No
Traffic Study:	Unknown
Road Access:	Not reported
Waterfront Access:	Unknown
Airport Access:	Unknown
Public Transportation Access:	Unknown
Major Highway Name:	Not reported
Major Highway Interchange:	Not reported
Major Highway Miles Away:	Not reported
Local Highway Name:	Not reported
Local Highway Interchange:	Not reported
Local Highway Miles Away:	Not reported
Rail Type:	Not reported
Rail Name:	Not reported
Rail Station:	Not reported
Rail Miles Away:	Not reported
Public Water:	Unknown
Electric:	Unknown
Gas:	Unknown
Public Sewer:	Unknown
Telephone:	Unknown
Cable:	Unknown
Fiber Optics:	Unknown
Wetlands:	No
Sensitive Ecosystems/Habitats:	No
Endangered Species:	No
Historic/Archeological Site:	No
100 Year Flood Plain:	No
500 Year Flood Plain:	No
Environmental Report Copies:	Yes
List Containing Site:	Not reported
Preliminary Assessment:	No
Site Investigation:	No
Remedial Investigation:	No
Remedial Action Workplan:	No
Voluntary Cleanup Program:	Yes
Environmental Litigation:	No
Remediation In Progress:	Yes
Remediation Estimated Complete Date:	Not reported
Regulatory sign-off:	No
Regulatory Sign-Off Description:	Not reported
Other Incentives:	No
Low Interest Rates:	No
HDSRF Grants:	No
TIF:	No
HDSRF Loans:	No
USA Loans:	No
USA Grants:	No
Designated Redevelopment Area:	No
Environmental Opportunity Zone:	No
Tax Rebate or Abatement:	No
Empowerment Zone (Federal):	No
Urban Coordinating Council Neighborhood:	No
Enterprise Community (Federal):	No

Map ID
Direction
Distance
Elevation

MAP FINDINGS

Site

Database(s)

EDR ID Number
EPA ID Number

6415 BROADWAY (Continued)

S103030745

Urban Enterprise Zone: No
Additional Comments: 1) Assigned to Program,6/13/2001 2) C1: No Formal Design - Source
Known or Identified-Potential GW Contamination established 6/13/2001
County_int_FK: 9
Municipality_int_FK: 258
Planning Area Designation: Planning Area 1
Authorized Representative Email: Not reported
Authorized Representative Phone: 9999999999
General Comments: Not reported

AX186
SW
1/2-1
0.728 mi.
3842 ft.

210 65TH STREET
210 65TH ST
WEST NEW YORK TOWN, NJ
Site 3 of 3 in cluster AX

NJ SHWS S110512049
N/A

Relative:
Higher

SHWS:
Site ID: 415974
Status: Closed
Home Owner: Yes
PI Number: 521421

Actual:
192 ft.

Detail As Of April 2012:
X Coord Site: Not reported
X Coord PI: Not reported
Y Coord Site: Not reported
Y Coord PI: Not reported

BA187
SW
1/2-1
0.729 mi.
3851 ft.

209 65TH ST
209 65TH ST
WEST NEW YORK TOWN, NJ 07093
Site 2 of 3 in cluster BA

NJ SHWS S107494597
NJ HIST HWS N/A

Relative:
Higher

SHWS:
Site ID: 129915
Status: Pending
Home Owner: Yes
PI Number: 172533

Actual:
192 ft.

Detail As Of April 2012:
X Coord Site: 628276
X Coord PI: 628276
Y Coord Site: 713317
Y Coord PI: 713317

HIST SHWS:

Case Status: Active
Status Date: 12/24/2002
Case ID: 172533
Contact: County Environmental Health Act
Sub Section Label: A: Sites with On-Site Sources of Contamination
Site Municipality: 0912
Remedial Level Code: C1
Classification exception area dt: None
Classification exception area dt: Not reported
Deed Notice Status: None

Map ID
Direction
Distance
Elevation

MAP FINDINGS

Site

Database(s)

EDR ID Number
EPA ID Number

209 65TH ST (Continued)

S107494597

Deed Notice Date: Not reported
Engineering Control Status: None
Engineering Control Date: Not reported
National Priorities List Status: Not reported
National Priorities List Date: Not reported
X Coordinate: 628276
Y Coordinate: 713317
Coordinate System: NJ State Plane (NAD83) - USFEET

BB188 **222 DESOTO PLACE**
North **222 DESOTO PL**
1/2-1 **CLIFFSIDE PARK BORO, NJ 07010**
0.730 mi.
3854 ft. **Site 1 of 2 in cluster BB**

NJ SHWS **S115580010**
NJ NJEMS **N/A**

Relative:
Higher

SHWS:
Site ID: 364486
Status: Closed
Home Owner: Yes
PI Number: 450423

Actual:
207 ft.

Detail As Of April 2012:
X Coord Site: Not reported
X Coord PI: Not reported
Y Coord Site: Not reported
Y Coord PI: Not reported

NJEMS:

Site Id: 364486
Municipality: CLIFFSIDE PARK BORO
Municipality Name From Spatial Overlay: CLIFFSIDE PARK BORO
GNIS Civil Code For Municipality: 885187
Municipal Code (NJ-1040): 0206
X Coord: 631734
Y Coord: 720087
Coord System: NJ STATE PLANE (NAD83) - USFEET
Coord Type: Approx. Addr. Match
Coord Origin: DEP-GIS
State Standard Numeric Code From Spatial Overlay: 0206
Unique Feature Number For Municipality From Spatial Overlay: Not reported
Eleven Digit Hydrologic Unit Code From Spatial Overlay: 02030101170
Fourteen Digit Hydrologic Unit Code From Spatial Overlay: 02030101170010
Watershed Management Area Number From Spatial Overlay: 05
Watershed Management Area Name From Spatial Overlay: Hackensack, Hudson, and Pascack
Water Region Code From Spatial Overlay: 1
Water Region Name From Spatial Overlay: Northeast
Sub Watershed Name From Overlay: Hudson River
Watershed Name From Spatial Overlay: Hudson River

Map ID
Direction
Distance
Elevation

MAP FINDINGS

Site

Database(s)

EDR ID Number
EPA ID Number

189
North
1/2-1
0.734 mi.
3874 ft.

106 OAKWOOD AVENUE
106 OAKWOOD AVE
CLIFFSIDE PARK BORO, NJ

NJ SHWS **S110680294**
NJ Release **N/A**

Relative:
Higher

SHWS:
Site ID: 452265
Status: Closed
Home Owner: Yes
PI Number: 568881

Actual:
216 ft.

Detail As Of April 2012:
X Coord Site: Not reported
X Coord PI: Not reported
Y Coord Site: Not reported
Y Coord PI: Not reported

NJ Release:
Facility Type: Residential
Facility Phone: Not reported
Incident Date: 10/18/2010
Incident Time: Not reported
TD Log #: 369087
Case Number: 10-10-19-1644-11
Date Received: 10/19/2010
Nature of Incident: Not reported
Operator: Not reported
Incident Type: Underground Storage Tank
Incident Location: RESIDENCE
Location: Not reported
Other Location: Not reported
Contact Name: DOUG OFFER
Caller Name: Not reported
Caller Title: Not reported
Caller Address: Not reported
Caller City,St,Zip: Not reported
Caller Telephone: Not reported
Substance(s): Not reported
Substance Type: Not reported
Substance Identity: Not reported
CAS Number: Not reported
A310 Letter: Not reported
TCPA Chemical: Not reported
Hazrds Material: Not reported
COMU: Not reported
Ref. Code: Not reported
Amt Released: Not reported
Contained: Not reported
Release Type: Not reported
Release VE: Not reported
Injuries: No
Public Exposure: No
Facility Evacuation: No
Police at Scene: No
Firemen at Scene: No
Contamination of: Not reported
Receiving Water: Not reported
Status at Spill: Not reported

Map ID
Direction
Distance
Elevation

MAP FINDINGS

Site

Database(s)

EDR ID Number
EPA ID Number

106 OAKWOOD AVENUE (Continued)

S110680294

NJ Spill Date:	Not reported
NJ Spill Time:	Not reported
NJ Spill Name:	Not reported
NJ Spill Title:	Not reported
NJ Spill Phone:	Not reported
Other Date:	Not reported
Other Time:	Not reported
Other Name:	Not reported
Other Title:	Not reported
Other Telephone:	Not reported
Public Evacuation:	No
Assistance Requested:	Not reported
Wind Direction/Speed:	Not reported
Local Municipality Notified:	Not reported
Local Municipality Name:	Not reported
Local Municipality Title:	Not reported
Local Municipality Telephone:	Not reported
Local Municipality Date:	Not reported
Local Municipality Time:	Not reported
Incident Description:	Not reported
Incident Name:	Not reported
Incident Referred To:	Not reported
Incident Region:	Not reported
Incident Telephone:	Not reported
Incident Date:	Not reported
Incident time:	Not reported
Incident ITM:	Not reported
Comments:	Not reported
Date A310 Letter Printed:	Not reported
Date Local Authority Was Notified:	Not reported
Date Updated:	Not reported
Date Report Faxed to Local Authority:	Not reported
Local Authority Notification Date:	Not reported
Rep Receive Date:	10/19/2010
Reporter Type:	Other
Reporter Name:	REDACTED
Reporter Title:	REDACTED
Reporter Org:	REDACTED
Reporter Address:	Not reported
Reporter City,St,Zip:	Not reported
Reporter County:	Not reported
Incident Status:	Terminated
Incident Category:	Other
Incident Source:	Not reported
Incident Address:	106 OAKWOOD AVE
Incident Address 2:	Not reported
Incident City,St,Zip:	Cliffside Park Boro, NJ 07010
Incident County:	Bergen
DEP Requested:	No
Confidential:	Not reported
Notify Type:	Not reported
Road Closed:	No
Direction:	Not reported
Responsible Party:	Not reported
Responsible Party Name:	Not reported
Responsible Party Contact:	Not reported
Responsible Party Title:	Not reported

Map ID
Direction
Distance
Elevation

MAP FINDINGS

Site

Database(s)

EDR ID Number
EPA ID Number

106 OAKWOOD AVENUE (Continued)

S110680294

Responsible Party Phone: Not reported
Responsible Party Street: Not reported
Responsible Party County: Not reported
Responsible Party City,St,Zip: Not reported
Memo. Of Understanding: Not reported
Drill/trng Exercise: Not reported
Hazardous: Not reported

190
WNW
1/2-1
0.735 mi.
3883 ft.

700 79TH STREET
700 79TH ST
NORTH BERGEN TWP, NJ 07047

FINDS
1010522568
NJ SHWS
N/A
NJ NJEMS

Relative:
Higher

FINDS:

Registry ID: 110032227052

Environmental Interest/Information System

NJ-NJEMS (New Jersey - New Jersey Environmental Management System).
The Department of Environmental Protection (NJDEP) manages large
databases of environmental information in this integrated system.

Actual:
219 ft.

SHWS:

Site ID: 78700
Status: Closed
Home Owner: No
PI Number: G000032282

Detail As Of April 2012:

X Coord Site: Not reported
X Coord PI: Not reported
Y Coord Site: Not reported
Y Coord PI: Not reported

NJEMS:

Site Id: 78700
Municipality: NORTH BERGEN TWP
Municipality Name From Spatial Overlay: NORTH BERGEN TWP
GNIS Civil Code For Municipality: 882223
Municipal Code (NJ-1040): 0908
X Coord: 628239
Y Coord: 717631
Coord System: NJ STATE PLANE (NAD83) - USFEET
Coord Type: Exact Address Match
Coord Orign: DEP-GIS
State Standard Numeric Code From Spatial Overlay: 0908
Unique Feature Number For Municipality From Spatial Overlay: Not reported
Eleven Digit Hydrologic Unit Code From Spatial Overlay: 02030103180
Fourteen Digit Hydrologic Unit Code From Spatial Overlay: 02030103180080
Watershed Management Area Number From Spatial Overlay: 05
Watershed Management Area Name From Spatial Overlay: Hackensack, Hudson, and Pascack
Water Region Code From Spatial Overlay: 1
Water Region Name From Spatial Overlay: Northeast
Sub Watershed Name From Overlay: Hackensack R (Rt 3 to Bellmans Ck)
Watershed Name From Spatial Overlay: Hackensack R (below/incl Hirshfeld Bk)

Map ID
Direction
Distance
Elevation

MAP FINDINGS

Site

Database(s)

EDR ID Number
EPA ID Number

BC191 **ONE HUDSON PARK CONDOMINIUMS**
NNE **235 OLD RIVER RD**
1/2-1 **EDGEWATER BORO, NJ 07020**
0.736 mi.
3888 ft. **Site 1 of 2 in cluster BC**

NJ SHWS **S107445159**
NJ HIST HWS **N/A**
NJ ENG CONTROLS
NJ INST CONTROL
NJ ISRA
NJ Financial Assurance
NJ NJEMS

Relative:
Lower

Actual:
16 ft.

SHWS:
Site ID: 63697
Status: Active
Home Owner: No
PI Number: G000002776

Detail As Of April 2012:
X Coord Site: 633032
X Coord PI: 633032
Y Coord Site: 719878
Y Coord PI: 719878

HIST SHWS:
Case Status: **Active**
Status Date: 10/4/1996
Case ID: G000002776
Contact: BNCM
Sub Section Label: A: Sites with On-Site Sources of Contamination
Site Municipality: 0213
Remedial Level Code: C3
Classification exception area dt: None
Classification exception area dt: Not reported
Deed Notice Status: None
Deed Notice Date: Not reported
Engineering Control Status: None
Engineering Control Date: Not reported
National Priorities List Status: Not reported
National Priorities List Date: Not reported
X Coordinate: 633032
Y Coordinate: 719878
Coordinate System: NJ State Plane (NAD83) - USFEET

NJ ENGINEERING CONTROLS:

Site ID: 63697
Pi Number: G000002776
PI Name: LUSTRELON INC
Owner Name: Coniglio, Valerie
DER Filed Date: 08/12/2009
DER Lifted Date: Not reported
Der Deed Usage (si): Restricted
Deed Specific Requirement: Asphalt Cap
Deeds Parameter Desc: Arsenic
Deeds Depth: 15.00
Comments: Road adjacent to Lustrelon was restricted. The road (Block 91, lot 2 and Block 91.01, lot 1.01) is owned by Bergen County. A resolution was passed to restrict use for the road.

Site ID: 63697
Pi Number: G000002776
PI Name: LUSTRELON INC
Owner Name: Coniglio, Valerie

Map ID
Direction
Distance
Elevation

MAP FINDINGS

Site

Database(s)

EDR ID Number
EPA ID Number

ONE HUDSON PARK CONDOMINIUMS (Continued)

S107445159

DER Filed Date: 08/12/2009
DER Lifted Date: Not reported
Der Deed Usage (si): Restricted
Deed Specific Requirement: Asphalt Cap
Deeds Parameter Desc: Lead
Deeds Depth: 5.50
Comments: Road adjacent to Lustrelon was restricted. The road (Block 91, lot 2 and Block 91.01, lot 1.01) is owned by Bergen County. A resolution was passed to restrict use for the road.

Site ID: 63697
Pi Number: G000002776
PI Name: LUSTRELON INC
Owner Name: Coniglio, Valerie
DER Filed Date: 08/12/2009
DER Lifted Date: Not reported
Der Deed Usage (si): Restricted
Deed Specific Requirement: Asphalt Cap
Deeds Parameter Desc: PCBs
Deeds Depth: 10.00
Comments: Road adjacent to Lustrelon was restricted. The road (Block 91, lot 2 and Block 91.01, lot 1.01) is owned by Bergen County. A resolution was passed to restrict use for the road.

Site ID: 63697
Pi Number: G000002776
PI Name: LUSTRELON INC
Owner Name: Coniglio, Valerie
DER Filed Date: 08/12/2009
DER Lifted Date: Not reported
Der Deed Usage (si): Restricted
Deed Specific Requirement: Asphalt Cap
Deeds Parameter Desc: Zinc
Deeds Depth: 12.00
Comments: Road adjacent to Lustrelon was restricted. The road (Block 91, lot 2 and Block 91.01, lot 1.01) is owned by Bergen County. A resolution was passed to restrict use for the road.

Site ID: 63697
Pi Number: G000002776
PI Name: LUSTRELON INC
Owner Name: Rubenstein, Chuck
DER Filed Date: 01/02/2009
DER Lifted Date: Not reported
Der Deed Usage (si): Restricted
Deed Specific Requirement: Asphalt Cap
Deeds Parameter Desc: Aroclor 1260
Deeds Depth: 6.00
Comments: Not reported

Site ID: 63697
Pi Number: G000002776
PI Name: LUSTRELON INC
Owner Name: Rubenstein, Chuck
DER Filed Date: 01/02/2009
DER Lifted Date: Not reported
Der Deed Usage (si): Restricted

Map ID
Direction
Distance
Elevation

MAP FINDINGS

Site

Database(s)

EDR ID Number
EPA ID Number

ONE HUDSON PARK CONDOMINIUMS (Continued)

S107445159

Deed Specific Requirement: Asphalt Cap
Deeds Parameter Desc: Arsenic
Deeds Depth: 7.50
Comments: Not reported

Site ID: 63697
PI Number: G000002776
PI Name: LUSTRELON INC
Owner Name: Rubenstein, Chuck
DER Filed Date: 01/02/2009
DER Lifted Date: Not reported
Der Deed Usage (si): Restricted
Deed Specific Requirement: Asphalt Cap
Deeds Parameter Desc: Benzo(a)anthracene
Deeds Depth: 6.00
Comments: Not reported

Site ID: 63697
PI Number: G000002776
PI Name: LUSTRELON INC
Owner Name: Rubenstein, Chuck
DER Filed Date: 01/02/2009
DER Lifted Date: Not reported
Der Deed Usage (si): Restricted
Deed Specific Requirement: Asphalt Cap
Deeds Parameter Desc: Benzo(a)pyrene
Deeds Depth: 8.50
Comments: Not reported

Site ID: 63697
PI Number: G000002776
PI Name: LUSTRELON INC
Owner Name: Rubenstein, Chuck
DER Filed Date: 01/02/2009
DER Lifted Date: Not reported
Der Deed Usage (si): Restricted
Deed Specific Requirement: Asphalt Cap
Deeds Parameter Desc: Benzo(b)fluoranthene
Deeds Depth: 6.00
Comments: Not reported

Site ID: 63697
PI Number: G000002776
PI Name: LUSTRELON INC
Owner Name: Rubenstein, Chuck
DER Filed Date: 01/02/2009
DER Lifted Date: Not reported
Der Deed Usage (si): Restricted
Deed Specific Requirement: Asphalt Cap
Deeds Parameter Desc: Benzo(k)fluoranthene
Deeds Depth: 8.50
Comments: Not reported

Site ID: 63697
PI Number: G000002776
PI Name: LUSTRELON INC
Owner Name: Rubenstein, Chuck

Map ID
Direction
Distance
Elevation

MAP FINDINGS

Site

Database(s)

EDR ID Number
EPA ID Number

ONE HUDSON PARK CONDOMINIUMS (Continued)

S107445159

DER Filed Date: 01/02/2009
DER Lifted Date: Not reported
Der Deed Usage (si): Restricted
Deed Specific Requirement: Asphalt Cap
Deeds Parameter Desc: Chrysene
Deeds Depth: 8.50
Comments: Not reported

Site ID: 63697
PI Number: G000002776
PI Name: LUSTRELON INC
Owner Name: Rubenstein, Chuck
DER Filed Date: 01/02/2009
DER Lifted Date: Not reported
Der Deed Usage (si): Restricted
Deed Specific Requirement: Asphalt Cap
Deeds Parameter Desc: Copper
Deeds Depth: 3.00
Comments: Not reported

Site ID: 63697
PI Number: G000002776
PI Name: LUSTRELON INC
Owner Name: Rubenstein, Chuck
DER Filed Date: 01/02/2009
DER Lifted Date: Not reported
Der Deed Usage (si): Restricted
Deed Specific Requirement: Asphalt Cap
Deeds Parameter Desc: Dibenzo(a,h)anthracene
Deeds Depth: 8.50
Comments: Not reported

Site ID: 63697
PI Number: G000002776
PI Name: LUSTRELON INC
Owner Name: Rubenstein, Chuck
DER Filed Date: 01/02/2009
DER Lifted Date: Not reported
Der Deed Usage (si): Restricted
Deed Specific Requirement: Asphalt Cap
Deeds Parameter Desc: Indeno(1,2,3-cd)pyrene
Deeds Depth: 8.50
Comments: Not reported

Site ID: 63697
PI Number: G000002776
PI Name: LUSTRELON INC
Owner Name: Rubenstein, Chuck
DER Filed Date: 01/02/2009
DER Lifted Date: Not reported
Der Deed Usage (si): Restricted
Deed Specific Requirement: Asphalt Cap
Deeds Parameter Desc: Lead
Deeds Depth: 3.00
Comments: Not reported

Site ID: 63697

Map ID
Direction
Distance
Elevation

MAP FINDINGS

Site

Database(s)

EDR ID Number
EPA ID Number

ONE HUDSON PARK CONDOMINIUMS (Continued)

S107445159

PI Number: G000002776
PI Name: LUSTRELON INC
Owner Name: Rubenstein, Chuck
DER Filed Date: 01/02/2009
DER Lifted Date: Not reported
Der Deed Usage (si): Restricted
Deed Specific Requirement: Asphalt Cap
Deeds Parameter Desc: Tetrachloroethylene
Deeds Depth: 0.50
Comments: Not reported

Site ID: 63697
PI Number: G000002776
PI Name: LUSTRELON INC
Owner Name: Rubenstein, Chuck
DER Filed Date: 01/02/2009
DER Lifted Date: Not reported
Der Deed Usage (si): Restricted
Deed Specific Requirement: Asphalt Cap
Deeds Parameter Desc: Trichloroethylene
Deeds Depth: 7.50
Comments: Not reported

Site ID: 63697
PI Number: G000002776
PI Name: LUSTRELON INC
Owner Name: Rubenstein, Chuck
DER Filed Date: 01/02/2009
DER Lifted Date: Not reported
Der Deed Usage (si): Restricted
Deed Specific Requirement: Concrete Cap
Deeds Parameter Desc: Aroclor 1260
Deeds Depth: 6.00
Comments: Not reported

Site ID: 63697
PI Number: G000002776
PI Name: LUSTRELON INC
Owner Name: Rubenstein, Chuck
DER Filed Date: 01/02/2009
DER Lifted Date: Not reported
Der Deed Usage (si): Restricted
Deed Specific Requirement: Concrete Cap
Deeds Parameter Desc: Arsenic
Deeds Depth: 7.50
Comments: Not reported

Site ID: 63697
PI Number: G000002776
PI Name: LUSTRELON INC
Owner Name: Rubenstein, Chuck
DER Filed Date: 01/02/2009
DER Lifted Date: Not reported
Der Deed Usage (si): Restricted
Deed Specific Requirement: Concrete Cap
Deeds Parameter Desc: Benzo(a)anthracene
Deeds Depth: 6.00

Map ID
Direction
Distance
Elevation

MAP FINDINGS

Site

Database(s)

EDR ID Number
EPA ID Number

ONE HUDSON PARK CONDOMINIUMS (Continued)

S107445159

Comments: Not reported

Site ID: 63697
PI Number: G000002776
PI Name: LUSTRELON INC
Owner Name: Rubenstein, Chuck
DER Filed Date: 01/02/2009
DER Lifted Date: Not reported
Der Deed Usage (si): Restricted
Deed Specific Requirement: Concrete Cap
Deeds Parameter Desc: Benzo(a)pyrene
Deeds Depth: 8.50
Comments: Not reported

Site ID: 63697
PI Number: G000002776
PI Name: LUSTRELON INC
Owner Name: Rubenstein, Chuck
DER Filed Date: 01/02/2009
DER Lifted Date: Not reported
Der Deed Usage (si): Restricted
Deed Specific Requirement: Concrete Cap
Deeds Parameter Desc: Benzo(b)fluoranthene
Deeds Depth: 6.00
Comments: Not reported

Site ID: 63697
PI Number: G000002776
PI Name: LUSTRELON INC
Owner Name: Rubenstein, Chuck
DER Filed Date: 01/02/2009
DER Lifted Date: Not reported
Der Deed Usage (si): Restricted
Deed Specific Requirement: Concrete Cap
Deeds Parameter Desc: Benzo(k)fluoranthene
Deeds Depth: 8.50
Comments: Not reported

Site ID: 63697
PI Number: G000002776
PI Name: LUSTRELON INC
Owner Name: Rubenstein, Chuck
DER Filed Date: 01/02/2009
DER Lifted Date: Not reported
Der Deed Usage (si): Restricted
Deed Specific Requirement: Concrete Cap
Deeds Parameter Desc: Chrysene
Deeds Depth: 8.50
Comments: Not reported

Site ID: 63697
PI Number: G000002776
PI Name: LUSTRELON INC
Owner Name: Rubenstein, Chuck
DER Filed Date: 01/02/2009
DER Lifted Date: Not reported
Der Deed Usage (si): Restricted

Map ID
Direction
Distance
Elevation

MAP FINDINGS

Site

Database(s)

EDR ID Number
EPA ID Number

ONE HUDSON PARK CONDOMINIUMS (Continued)

S107445159

Deed Specific Requirement: Concrete Cap
Deeds Parameter Desc: Copper
Deeds Depth: 3.00
Comments: Not reported

Site ID: 63697
PI Number: G000002776
PI Name: LUSTRELON INC
Owner Name: Rubenstein, Chuck
DER Filed Date: 01/02/2009
DER Lifted Date: Not reported
Der Deed Usage (si): Restricted
Deed Specific Requirement: Concrete Cap
Deeds Parameter Desc: Dibenzo(a,h)anthracene
Deeds Depth: 8.50
Comments: Not reported

Site ID: 63697
PI Number: G000002776
PI Name: LUSTRELON INC
Owner Name: Rubenstein, Chuck
DER Filed Date: 01/02/2009
DER Lifted Date: Not reported
Der Deed Usage (si): Restricted
Deed Specific Requirement: Concrete Cap
Deeds Parameter Desc: Indeno(1,2,3-cd)pyrene
Deeds Depth: 8.50
Comments: Not reported

Site ID: 63697
PI Number: G000002776
PI Name: LUSTRELON INC
Owner Name: Rubenstein, Chuck
DER Filed Date: 01/02/2009
DER Lifted Date: Not reported
Der Deed Usage (si): Restricted
Deed Specific Requirement: Concrete Cap
Deeds Parameter Desc: Lead
Deeds Depth: 3.00
Comments: Not reported

Site ID: 63697
PI Number: G000002776
PI Name: LUSTRELON INC
Owner Name: Rubenstein, Chuck
DER Filed Date: 01/02/2009
DER Lifted Date: Not reported
Der Deed Usage (si): Restricted
Deed Specific Requirement: Concrete Cap
Deeds Parameter Desc: Tetrachloroethylene
Deeds Depth: 0.50
Comments: Not reported

Site ID: 63697
PI Number: G000002776
PI Name: LUSTRELON INC
Owner Name: Rubenstein, Chuck

Map ID
Direction
Distance
Elevation

MAP FINDINGS

Site

Database(s)

EDR ID Number
EPA ID Number

ONE HUDSON PARK CONDOMINIUMS (Continued)

S107445159

DER Filed Date: 01/02/2009
DER Lifted Date: Not reported
Der Deed Usage (si): Restricted
Deed Specific Requirement: Concrete Cap
Deeds Parameter Desc: Trichloroethylene
Deeds Depth: 7.50
Comments: Not reported

Site ID: 63697
PI Number: G000002776
PI Name: LUSTRELON INC
Owner Name: Rubenstein, Chuck
DER Filed Date: 01/02/2009
DER Lifted Date: Not reported
Der Deed Usage (si): Restricted
Deed Specific Requirement: Slab
Deeds Parameter Desc: Aroclor 1260
Deeds Depth: 6.00
Comments: Not reported

Site ID: 63697
PI Number: G000002776
PI Name: LUSTRELON INC
Owner Name: Rubenstein, Chuck
DER Filed Date: 01/02/2009
DER Lifted Date: Not reported
Der Deed Usage (si): Restricted
Deed Specific Requirement: Slab
Deeds Parameter Desc: Arsenic
Deeds Depth: 7.50
Comments: Not reported

Site ID: 63697
PI Number: G000002776
PI Name: LUSTRELON INC
Owner Name: Rubenstein, Chuck
DER Filed Date: 01/02/2009
DER Lifted Date: Not reported
Der Deed Usage (si): Restricted
Deed Specific Requirement: Slab
Deeds Parameter Desc: Benzo(a)anthracene
Deeds Depth: 6.00
Comments: Not reported

Site ID: 63697
PI Number: G000002776
PI Name: LUSTRELON INC
Owner Name: Rubenstein, Chuck
DER Filed Date: 01/02/2009
DER Lifted Date: Not reported
Der Deed Usage (si): Restricted
Deed Specific Requirement: Slab
Deeds Parameter Desc: Benzo(a)pyrene
Deeds Depth: 8.50
Comments: Not reported

Site ID: 63697

Map ID
Direction
Distance
Elevation

MAP FINDINGS

Site

Database(s)

EDR ID Number
EPA ID Number

ONE HUDSON PARK CONDOMINIUMS (Continued)

S107445159

PI Number: G000002776
PI Name: LUSTRELON INC
Owner Name: Rubenstein, Chuck
DER Filed Date: 01/02/2009
DER Lifted Date: Not reported
Der Deed Usage (si): Restricted
Deed Specific Requirement: Slab
Deeds Parameter Desc: Benzo(b)fluoranthene
Deeds Depth: 6.00
Comments: Not reported

Site ID: 63697
PI Number: G000002776
PI Name: LUSTRELON INC
Owner Name: Rubenstein, Chuck
DER Filed Date: 01/02/2009
DER Lifted Date: Not reported
Der Deed Usage (si): Restricted
Deed Specific Requirement: Slab
Deeds Parameter Desc: Benzo(k)fluoranthene
Deeds Depth: 8.50
Comments: Not reported

Site ID: 63697
PI Number: G000002776
PI Name: LUSTRELON INC
Owner Name: Rubenstein, Chuck
DER Filed Date: 01/02/2009
DER Lifted Date: Not reported
Der Deed Usage (si): Restricted
Deed Specific Requirement: Slab
Deeds Parameter Desc: Chrysene
Deeds Depth: 8.50
Comments: Not reported

Site ID: 63697
PI Number: G000002776
PI Name: LUSTRELON INC
Owner Name: Rubenstein, Chuck
DER Filed Date: 01/02/2009
DER Lifted Date: Not reported
Der Deed Usage (si): Restricted
Deed Specific Requirement: Slab
Deeds Parameter Desc: Copper
Deeds Depth: 3.00
Comments: Not reported

Site ID: 63697
PI Number: G000002776
PI Name: LUSTRELON INC
Owner Name: Rubenstein, Chuck
DER Filed Date: 01/02/2009
DER Lifted Date: Not reported
Der Deed Usage (si): Restricted
Deed Specific Requirement: Slab
Deeds Parameter Desc: Dibenzo(a,h)anthracene
Deeds Depth: 8.50

Map ID
Direction
Distance
Elevation

MAP FINDINGS

Site

Database(s)

EDR ID Number
EPA ID Number

ONE HUDSON PARK CONDOMINIUMS (Continued)

S107445159

Comments: Not reported

Site ID: 63697
PI Number: G000002776
PI Name: LUSTRELON INC
Owner Name: Rubenstein, Chuck
DER Filed Date: 01/02/2009
DER Lifted Date: Not reported
Der Deed Usage (si): Restricted
Deed Specific Requirement: Slab
Deeds Parameter Desc: Indeno(1,2,3-cd)pyrene
Deeds Depth: 8.50
Comments: Not reported

Site ID: 63697
PI Number: G000002776
PI Name: LUSTRELON INC
Owner Name: Rubenstein, Chuck
DER Filed Date: 01/02/2009
DER Lifted Date: Not reported
Der Deed Usage (si): Restricted
Deed Specific Requirement: Slab
Deeds Parameter Desc: Lead
Deeds Depth: 3.00
Comments: Not reported

Site ID: 63697
PI Number: G000002776
PI Name: LUSTRELON INC
Owner Name: Rubenstein, Chuck
DER Filed Date: 01/02/2009
DER Lifted Date: Not reported
Der Deed Usage (si): Restricted
Deed Specific Requirement: Slab
Deeds Parameter Desc: Tetrachloroethylene
Deeds Depth: 0.50
Comments: Not reported

Site ID: 63697
PI Number: G000002776
PI Name: LUSTRELON INC
Owner Name: Rubenstein, Chuck
DER Filed Date: 01/02/2009
DER Lifted Date: Not reported
Der Deed Usage (si): Restricted
Deed Specific Requirement: Slab
Deeds Parameter Desc: Trichloroethylene
Deeds Depth: 7.50
Comments: Not reported

Site ID: 63697
PI Number: G000002776
PI Name: LUSTRELON INC
Owner Name: Rubenstein, Chuck
DER Filed Date: 01/02/2009
DER Lifted Date: Not reported
Der Deed Usage (si): Restricted

Map ID
Direction
Distance
Elevation

MAP FINDINGS

Site

Database(s)

EDR ID Number
EPA ID Number

ONE HUDSON PARK CONDOMINIUMS (Continued)

S107445159

Deed Specific Requirement: Soil
Deeds Parameter Desc: Aroclor 1260
Deeds Depth: 6.00
Comments: Not reported

Site ID: 63697
PI Number: G000002776
PI Name: LUSTRELON INC
Owner Name: Rubenstein, Chuck
DER Filed Date: 01/02/2009
DER Lifted Date: Not reported
Der Deed Usage (si): Restricted
Deed Specific Requirement: Soil
Deeds Parameter Desc: Arsenic
Deeds Depth: 7.50
Comments: Not reported

Site ID: 63697
PI Number: G000002776
PI Name: LUSTRELON INC
Owner Name: Rubenstein, Chuck
DER Filed Date: 01/02/2009
DER Lifted Date: Not reported
Der Deed Usage (si): Restricted
Deed Specific Requirement: Soil
Deeds Parameter Desc: Benzo(a)anthracene
Deeds Depth: 6.00
Comments: Not reported

Site ID: 63697
PI Number: G000002776
PI Name: LUSTRELON INC
Owner Name: Rubenstein, Chuck
DER Filed Date: 01/02/2009
DER Lifted Date: Not reported
Der Deed Usage (si): Restricted
Deed Specific Requirement: Soil
Deeds Parameter Desc: Benzo(a)pyrene
Deeds Depth: 8.50
Comments: Not reported

Site ID: 63697
PI Number: G000002776
PI Name: LUSTRELON INC
Owner Name: Rubenstein, Chuck
DER Filed Date: 01/02/2009
DER Lifted Date: Not reported
Der Deed Usage (si): Restricted
Deed Specific Requirement: Soil
Deeds Parameter Desc: Benzo(b)fluoranthene
Deeds Depth: 6.00
Comments: Not reported

Site ID: 63697
PI Number: G000002776
PI Name: LUSTRELON INC
Owner Name: Rubenstein, Chuck

Map ID
Direction
Distance
Elevation

MAP FINDINGS

Site

Database(s)

EDR ID Number
EPA ID Number

ONE HUDSON PARK CONDOMINIUMS (Continued)

S107445159

DER Filed Date: 01/02/2009
DER Lifted Date: Not reported
Der Deed Usage (si): Restricted
Deed Specific Requirement: Soil
Deeds Parameter Desc: Benzo(k)fluoranthene
Deeds Depth: 8.50
Comments: Not reported

Site ID: 63697
PI Number: G000002776
PI Name: LUSTRELON INC
Owner Name: Rubenstein, Chuck
DER Filed Date: 01/02/2009
DER Lifted Date: Not reported
Der Deed Usage (si): Restricted
Deed Specific Requirement: Soil
Deeds Parameter Desc: Chrysene
Deeds Depth: 8.50
Comments: Not reported

Site ID: 63697
PI Number: G000002776
PI Name: LUSTRELON INC
Owner Name: Rubenstein, Chuck
DER Filed Date: 01/02/2009
DER Lifted Date: Not reported
Der Deed Usage (si): Restricted
Deed Specific Requirement: Soil
Deeds Parameter Desc: Copper
Deeds Depth: 3.00
Comments: Not reported

Site ID: 63697
PI Number: G000002776
PI Name: LUSTRELON INC
Owner Name: Rubenstein, Chuck
DER Filed Date: 01/02/2009
DER Lifted Date: Not reported
Der Deed Usage (si): Restricted
Deed Specific Requirement: Soil
Deeds Parameter Desc: Dibenzo(a,h)anthracene
Deeds Depth: 8.50
Comments: Not reported

Site ID: 63697
PI Number: G000002776
PI Name: LUSTRELON INC
Owner Name: Rubenstein, Chuck
DER Filed Date: 01/02/2009
DER Lifted Date: Not reported
Der Deed Usage (si): Restricted
Deed Specific Requirement: Soil
Deeds Parameter Desc: Indeno(1,2,3-cd)pyrene
Deeds Depth: 8.50
Comments: Not reported

Site ID: 63697

Map ID
Direction
Distance
Elevation

MAP FINDINGS

Site

Database(s)

EDR ID Number
EPA ID Number

ONE HUDSON PARK CONDOMINIUMS (Continued)

S107445159

PI Number: G000002776
PI Name: LUSTRELON INC
Owner Name: Rubenstein, Chuck
DER Filed Date: 01/02/2009
DER Lifted Date: Not reported
Der Deed Usage (si): Restricted
Deed Specific Requirement: Soil
Deeds Parameter Desc: Lead
Deeds Depth: 3.00
Comments: Not reported

Site ID: 63697
PI Number: G000002776
PI Name: LUSTRELON INC
Owner Name: Rubenstein, Chuck
DER Filed Date: 01/02/2009
DER Lifted Date: Not reported
Der Deed Usage (si): Restricted
Deed Specific Requirement: Soil
Deeds Parameter Desc: Tetrachloroethylene
Deeds Depth: 0.50
Comments: Not reported

Site ID: 63697
PI Number: G000002776
PI Name: LUSTRELON INC
Owner Name: Rubenstein, Chuck
DER Filed Date: 01/02/2009
DER Lifted Date: Not reported
Der Deed Usage (si): Restricted
Deed Specific Requirement: Soil
Deeds Parameter Desc: Trichloroethylene
Deeds Depth: 7.50
Comments: Not reported

Site ID: 63697
PI Number: G000002776
PI Name: LUSTRELON INC
Owner Name: Sherman, Richard
DER Filed Date: 06/07/2010
DER Lifted Date: Not reported
Der Deed Usage (si): Restricted
Deed Specific Requirement: Asphalt Cap
Deeds Parameter Desc: Arsenic
Deeds Depth: 15.00
Comments: The correct blkoc is 91, Lot 2.

Site ID: 63697
PI Number: G000002776
PI Name: LUSTRELON INC
Owner Name: Sherman, Richard
DER Filed Date: 06/07/2010
DER Lifted Date: Not reported
Der Deed Usage (si): Restricted
Deed Specific Requirement: Asphalt Cap
Deeds Parameter Desc: Lead
Deeds Depth: 5.50

Map ID
Direction
Distance
Elevation

MAP FINDINGS

Site

Database(s)

EDR ID Number
EPA ID Number

ONE HUDSON PARK CONDOMINIUMS (Continued)

S107445159

Comments: The correct blkoc is 91, Lot 2.

Site ID: 63697
PI Number: G000002776
PI Name: LUSTRELON INC
Owner Name: Sherman, Richard
DER Filed Date: 06/07/2010
DER Lifted Date: Not reported
Der Deed Usage (si): Restricted
Deed Specific Requirement: Asphalt Cap
Deeds Parameter Desc: PCBs
Deeds Depth: 10.00
Comments: The correct blkoc is 91, Lot 2.

Site ID: 63697
PI Number: G000002776
PI Name: LUSTRELON INC
Owner Name: Sherman, Richard
DER Filed Date: 06/07/2010
DER Lifted Date: Not reported
Der Deed Usage (si): Restricted
Deed Specific Requirement: Asphalt Cap
Deeds Parameter Desc: Zinc
Deeds Depth: 12.00
Comments: The correct blkoc is 91, Lot 2.

NJ INSTITUTIONAL CONTROL:

Facility ID: 63697
Date Established (SI): 10/19/2007
Date Closed/Lifted (SI): Not reported
PI Number: G000002776
PI Name: LUSTRELON INC
CEA Description (SI): Aroclor 1260
CEA Case Track #: 45558
CEA Duration: Not reported
Intermediate Durations: Yes

Facility ID: 63697
Date Established (SI): 10/19/2007
Date Closed/Lifted (SI): Not reported
PI Number: G000002776
PI Name: LUSTRELON INC
CEA Description (SI): Aroclor 1260
CEA Case Track #: 45559
CEA Duration: Not reported
Intermediate Durations: Yes

Facility ID: 63697
Date Established (SI): 10/19/2007
Date Closed/Lifted (SI): Not reported
PI Number: G000002776
PI Name: LUSTRELON INC
CEA Description (SI): Aroclor 1260
CEA Case Track #: 79935
CEA Duration: Not reported
Intermediate Durations: Yes

Map ID
Direction
Distance
Elevation

MAP FINDINGS

Site

Database(s)

EDR ID Number
EPA ID Number

ONE HUDSON PARK CONDOMINIUMS (Continued)

S107445159

Facility ID: 63697
Date Established (SI): 10/19/2007
Date Closed/Lifted (SI): Not reported
PI Number: G000002776
PI Name: LUSTRELON INC
CEA Description (SI): Aroclor 1260
CEA Case Track #: 86006
CEA Duration: Not reported
Intermediate Durations: Yes

Facility ID: 63697
Date Established (SI): 10/19/2007
Date Closed/Lifted (SI): Not reported
PI Number: G000002776
PI Name: LUSTRELON INC
CEA Description (SI): Aroclor 1260
CEA Case Track #: Not reported
CEA Duration: Not reported
Intermediate Durations: Yes

Facility ID: 63697
Date Established (SI): 10/19/2007
Date Closed/Lifted (SI): Not reported
PI Number: G000002776
PI Name: LUSTRELON INC
CEA Description (SI): Arsenic
CEA Case Track #: 45558
CEA Duration: Not reported
Intermediate Durations: Yes

Facility ID: 63697
Date Established (SI): 10/19/2007
Date Closed/Lifted (SI): Not reported
PI Number: G000002776
PI Name: LUSTRELON INC
CEA Description (SI): Arsenic
CEA Case Track #: 45559
CEA Duration: Not reported
Intermediate Durations: Yes

Facility ID: 63697
Date Established (SI): 10/19/2007
Date Closed/Lifted (SI): Not reported
PI Number: G000002776
PI Name: LUSTRELON INC
CEA Description (SI): Arsenic
CEA Case Track #: 79935
CEA Duration: Not reported
Intermediate Durations: Yes

Facility ID: 63697
Date Established (SI): 10/19/2007
Date Closed/Lifted (SI): Not reported
PI Number: G000002776
PI Name: LUSTRELON INC
CEA Description (SI): Arsenic
CEA Case Track #: 86006

Map ID
Direction
Distance
Elevation

MAP FINDINGS

Site

Database(s)

EDR ID Number
EPA ID Number

ONE HUDSON PARK CONDOMINIUMS (Continued)

S107445159

CEA Duration: Not reported
Intermediate Durations: Yes

Facility ID: 63697
Date Established (SI): 10/19/2007
Date Closed/Lifted (SI): Not reported
PI Number: G000002776
PI Name: LUSTRELON INC
CEA Description (SI): Arsenic
CEA Case Track #: Not reported
CEA Duration: Not reported
Intermediate Durations: Yes

Facility ID: 63697
Date Established (SI): 10/19/2007
Date Closed/Lifted (SI): Not reported
PI Number: G000002776
PI Name: LUSTRELON INC
CEA Description (SI): Chloroethane
CEA Case Track #: 45558
CEA Duration: Not reported
Intermediate Durations: Yes

Facility ID: 63697
Date Established (SI): 10/19/2007
Date Closed/Lifted (SI): Not reported
PI Number: G000002776
PI Name: LUSTRELON INC
CEA Description (SI): Chloroethane
CEA Case Track #: 45559
CEA Duration: Not reported
Intermediate Durations: Yes

Facility ID: 63697
Date Established (SI): 10/19/2007
Date Closed/Lifted (SI): Not reported
PI Number: G000002776
PI Name: LUSTRELON INC
CEA Description (SI): Chloroethane
CEA Case Track #: 79935
CEA Duration: Not reported
Intermediate Durations: Yes

Facility ID: 63697
Date Established (SI): 10/19/2007
Date Closed/Lifted (SI): Not reported
PI Number: G000002776
PI Name: LUSTRELON INC
CEA Description (SI): Chloroethane
CEA Case Track #: 86006
CEA Duration: Not reported
Intermediate Durations: Yes

Facility ID: 63697
Date Established (SI): 10/19/2007
Date Closed/Lifted (SI): Not reported
PI Number: G000002776

Map ID
Direction
Distance
Elevation

MAP FINDINGS

Site

Database(s)

EDR ID Number
EPA ID Number

ONE HUDSON PARK CONDOMINIUMS (Continued)

S107445159

PI Name: LUSTRELON INC
CEA Description (SI): Chloroethane
CEA Case Track #: Not reported
CEA Duration: Not reported
Intermediate Durations: Yes

Facility ID: 63697
Date Established (SI): 10/19/2007
Date Closed/Lifted (SI): Not reported
PI Number: G000002776
PI Name: LUSTRELON INC
CEA Description (SI): Lead
CEA Case Track #: 45558
CEA Duration: Not reported
Intermediate Durations: Yes

Facility ID: 63697
Date Established (SI): 10/19/2007
Date Closed/Lifted (SI): Not reported
PI Number: G000002776
PI Name: LUSTRELON INC
CEA Description (SI): Lead
CEA Case Track #: 45559
CEA Duration: Not reported
Intermediate Durations: Yes

Facility ID: 63697
Date Established (SI): 10/19/2007
Date Closed/Lifted (SI): Not reported
PI Number: G000002776
PI Name: LUSTRELON INC
CEA Description (SI): Lead
CEA Case Track #: 79935
CEA Duration: Not reported
Intermediate Durations: Yes

Facility ID: 63697
Date Established (SI): 10/19/2007
Date Closed/Lifted (SI): Not reported
PI Number: G000002776
PI Name: LUSTRELON INC
CEA Description (SI): Lead
CEA Case Track #: 86006
CEA Duration: Not reported
Intermediate Durations: Yes

Facility ID: 63697
Date Established (SI): 10/19/2007
Date Closed/Lifted (SI): Not reported
PI Number: G000002776
PI Name: LUSTRELON INC
CEA Description (SI): Lead
CEA Case Track #: Not reported
CEA Duration: Not reported
Intermediate Durations: Yes

Map ID
Direction
Distance
Elevation

MAP FINDINGS

Site

Database(s)

EDR ID Number
EPA ID Number

ONE HUDSON PARK CONDOMINIUMS (Continued)

S107445159

NJ ISRA:

Pi Number: G000002776
Action Number: ISR040001
Title: E91278-M01- Lustrelon MOA
Isra Trg: Finalized Date 2/2/2006
Start Date: 11/03/2004
Case Status: Assigned to Program
Case No: E91278-M01
Case Name: Lustrelon MOA
Trigger Type: Property Sale
Trigger Date: 10/01/2004

Pi Number: G000002776
Action Number: ISR040001
Title: E91278-M01- Lustrelon MOA
Isra Trg: Finalized Date 2/2/2006
Start Date: 08/12/2009
Case Status: NFA-E (Restricted Use)
Case No: E91278-M01
Case Name: Lustrelon MOA
Trigger Type: Property Sale
Trigger Date: 10/01/2004

Pi Number: G000002776
Action Number: ISR040001
Title: E91278-M01- Lustrelon MOA
Isra Trg: Finalized Date 2/2/2006
Start Date: 11/03/2004
Case Status: Assigned to Program
Case No: E91278-M01-DN
Case Name: Lustrelon-MOA Deed Notice
Trigger Type: Property Sale
Trigger Date: 10/01/2004

Pi Number: G000002776
Action Number: ISR040001
Title: E91278-M01- Lustrelon MOA
Isra Trg: Finalized Date 2/2/2006
Start Date: 08/12/2009
Case Status: NFA-E (Restricted Use)
Case No: E91278-M01-DN
Case Name: Lustrelon-MOA Deed Notice
Trigger Type: Property Sale
Trigger Date: 10/01/2004

NJ Financial Assurance:

Dispositon Date: 10/20/2008
RFS Disposition Description: RECEIVED
Institution: Edgewater Enterprises, LLC/Edgewater Promenade
RFS Type Description: Remediation Trust Fund
PI Number: 575382
Activity Class Code: RFS
Document Title: E91278 Lustrelon Inc - RTF

Dispositon Date: 12/31/2008
RFS Disposition Description: RELEASED

Map ID
Direction
Distance
Elevation

MAP FINDINGS

Site

Database(s)

EDR ID Number
EPA ID Number

ONE HUDSON PARK CONDOMINIUMS (Continued)

S107445159

Institution: Briar Hill Associates
RFS Type Description: Letter Of Credit
PI Number: 575382
Activity Class Code: RFS
Document Title: E91278 Lustrelon Inc - LTR C

Dispositon Date: 02/16/2011
RFS Disposition Description: APPROVED
Institution: Edgewater Enterprises, LLC/Edgewater Promenade
RFS Type Description: Remediation Trust Fund
PI Number: 575382
Activity Class Code: RFS
Document Title: E91278 Lustrelon Inc - RTF

Dispositon Date: 10/20/2008
RFS Disposition Description: RECEIVED
Institution: Edgewater Enterprises, LLC/Edgewater Promenade
RFS Type Description: Remediation Trust Fund
PI Number: G000002776
Activity Class Code: LSR
Document Title: E91278 Lustrelon Incorporated

Dispositon Date: 12/31/2008
RFS Disposition Description: RELEASED
Institution: Briar Hill Associates
RFS Type Description: Letter Of Credit
PI Number: G000002776
Activity Class Code: LSR
Document Title: E91278 Lustrelon Incorporated

Dispositon Date: 02/16/2011
RFS Disposition Description: APPROVED
Institution: Edgewater Enterprises, LLC.
RFS Type Description: Remediation Trust Fund
PI Number: G000002776
Activity Class Code: LSR
Document Title: E91278 Lustrelon Incorporated

NJEMS:

Site Id: 63697
Municipality: EDGEWATER BORO
Municipality Name From Spatial Overlay: EDGEWATER BORO
GNIS Civil Code For Municipality: 885203
Municipal Code (NJ-1040): 0213
X Coord: 632913.21999999997
Y Coord: 719489.42000000004
Coord System: NJ STATE PLANE (NAD83) - USFEET
Coord Type: Digital Image
Coord Origin: DEP-GIS
State Standard Numeric Code From Spatial Overlay: 0213
Unique Feature Number For Municipality From Spatial Overlay: Not reported
Eleven Digit Hydrologic Unit Code From Spatial Overlay: 02030101170
Fourteen Digit Hydrologic Unit Code From Spatial Overlay: 02030101170010
Watershed Management Area Number From Spatial Overlay: 05
Watershed Management Area Name From Spatial Overlay: Hackensack, Hudson, and Pascack
Water Region Code From Spatial Overlay: 1
Water Region Name From Spatial Overlay: Northeast

Map ID
Direction
Distance
Elevation

MAP FINDINGS

Site

Database(s)

EDR ID Number
EPA ID Number

ONE HUDSON PARK CONDOMINIUMS (Continued)

S107445159

Sub Watershed Name From Overlay: Hudson River
Watershed Name From Spatial Overlay: Hudson River

AZ192
West
1/2-1
0.737 mi.
3893 ft.

HIDALGO GAS STATION
7001 BERGENLINE AVE
GUTTENBERG TOWN, NJ 07093

NJ SHWS
NJ HIST HWS
NJ ENG CONTROLS
NJ BROWNFIELDS

U003564534
N/A

Site 2 of 2 in cluster AZ

Relative:
Higher

SHWS:
Site ID: 48472
Status: Active
Home Owner: No
PI Number: 027105

Actual:
245 ft.

Detail As Of April 2012:
X Coord Site: Not reported
X Coord PI: Not reported
Y Coord Site: Not reported
Y Coord PI: Not reported

HIST SHWS:

Case Status: NFA-E (Restricted Use)
Status Date: 9/11/1996
Case ID: 027105
Contact: Bureau of Field Operations - Northern
Sub Section Label: C: Closed Sites with Restrictions
Site Municipality: 0903
Remedial Level Code: C1
Classification exception area dt: None
Classification exception area dt: Not reported
Deed Notice Status: Ongoing
Deed Notice Date: Not reported
Engineering Control Status: Ongoing
Engineering Control Date: Not reported
National Priorities List Status: Not reported
National Priorities List Date: Not reported
X Coordinate: 627512
Y Coordinate: 715331
Coordinate System: NJ State Plane (NAD83) - USFEET

NJ ENGINEERING CONTROLS:

Site ID: 48472
PI Number: 027105
PI Name: HIDALGO GAS STATION
Owner Name: Ferrer, Alum
DER Filed Date: 12/25/1994
DER Lifted Date: Not reported
Der Deed Usage (si): Restricted
Deed Specific Requirement: Not reported
Deeds Parameter Desc: Metals
Deeds Depth: 999.00
Comments: Eng. control appears to be a bldg. Footprint (Pizza Hut) and parking area (asphalt?). DER states impermeable/permeable surface cover.

BROWNFIELDS:

Price: Not reported

Map ID
Direction
Distance
Elevation

MAP FINDINGS

Site

Database(s)

EDR ID Number
EPA ID Number

HIDALGO GAS STATION (Continued)

U003564534

Assessed Value:	Not reported
Property Size:	Unknown
Annual Taxes:	Not reported
Representative Address:	Not reported
Representative City/State/Zip:	Not reported
Submitter Name:	Not reported
Submitter Address1:	Not reported
Submitter Address2:	Not reported
Submitter City:	Not reported
Submitter State:	Not reported
Submitter Zip:	Not reported
Submitter Email:	Not reported
Submitter Phone:	Not reported
Transaction Type:	Not reported
Transfer Type:	Not reported
Site Number:	6713
X Coordinate:	627512
Y Coordinate:	715331
Coord:	627512:715331
AutoID:	5557
Ownership Type:	unknown
Ownership:	DEP Case
PStatus:	DEP Case
PI Number:	027105
CSL ID Number:	Not reported
Owner Name:	Jose Hidalgo
Owner Address + Owner Street:	Not reported
Owner City:	Not reported
Owner State:	Not reported
Owner Zip Code:	Not reported
Owner County:	Not reported
Owner Phone:	9999999999
Owner Fax:	9999999999
Owner Email:	Not reported
Owner Organization:	Hidalgo Service Station
Authorized Representative:	Not reported
Auth Rep Relation to Owner:	Not reported
Municipal Contact Name:	Not reported
Municipal Contact Street:	Not reported
Municipal Contact City:	Not reported
Municipal Contact State:	Not reported
Municipal Contact Zip Code:	Not reported
Municipal Contact Phone:	9999999999
Municipal Contact Fax:	9999999999
Municipal Contact Email:	Not reported
Department:	Not reported
Municipal Contact Title:	Not reported
Contact Relation to Owner:	Not reported
Current Zoning:	Not reported
Proposed Zoning:	Not reported
Copy of Title Insurance:	Not reported
Municode:	0903
Block:	Not reported
Lot:	Not reported
Development Plan Completed:	Unknown
Market Study Completed:	Unknown
Current Activity:	Not reported

Map ID
Direction
Distance
Elevation

MAP FINDINGS

Site

Database(s)

EDR ID Number
EPA ID Number

HIDALGO GAS STATION (Continued)

U003564534

Current Operations:	Not reported
Prior Operations:	Not reported
Deed Restrictions:	Unknown
Easements:	Unknown
Buildings:	Not reported
Condition of Buildings:	Not reported
Square Footage:	Not reported
Total Buildable Space:	Not reported
Lease Price:	Not reported
Tax Certificate:	Unknown
Tax Lien:	Unknown
Other Liens/Judgements:	No
Traffic Study:	Unknown
Road Access:	Not reported
Waterfront Access:	Unknown
Airport Access:	Unknown
Public Transportation Access:	Unknown
Major Highway Name:	Not reported
Major Highway Interchange:	Not reported
Major Highway Miles Away:	Not reported
Local Highway Name:	Not reported
Local Highway Interchange:	Not reported
Local Highway Miles Away:	Not reported
Rail Type:	Not reported
Rail Name:	Not reported
Rail Station:	Not reported
Rail Miles Away:	Not reported
Public Water:	Unknown
Electric:	Unknown
Gas:	Unknown
Public Sewer:	Unknown
Telephone:	Unknown
Cable:	Unknown
Fiber Optics:	Unknown
Wetlands:	No
Sensitive Ecosystems/Habitats:	No
Endangered Species:	No
Historic/Archeological Site:	No
100 Year Flood Plain:	No
500 Year Flood Plain:	No
Environmental Report Copies:	Yes
List Containing Site:	Not reported
Preliminary Assessment:	No
Site Investigation:	No
Remedial Investigation:	Yes
Remedial Action Workplan:	Yes
Voluntary Cleanup Program:	No
Environmental Litigation:	No
Remediation In Progress:	No
Remediation Estimated Complete Date:	Not reported
Regulatory sign-off:	No
Regulatory Sign-Off Description:	Not reported
Other Incentives:	No
Low Interest Rates:	No
HDSRF Grants:	No
TIF:	No
HDSRF Loans:	No

Map ID
Direction
Distance
Elevation

MAP FINDINGS

Site

Database(s)

EDR ID Number
EPA ID Number

HIDALGO GAS STATION (Continued)

U003564534

USA Loans:	No
USA Grants:	No
Designated Redevelopment Area:	No
Environmental Opportunity Zone:	No
Tax Rebate or Abatement:	No
Empowerment Zone (Federal):	No
Urban Coordinating Council Neighborhood:	No
Enterprise Community (Federal):	No
Urban Enterprise Zone:	No
Additional Comments:	1) NFA-E (Restricted Use),9/11/1996 2) C1: No Formal Design - Source Known or Identified-Potential GW Contamination established 9/11/1996 3) Insitutional Control(s) exists requiring biennial certification
County_int_FK:	9
Municipality_int_FK:	249
Planning Area Designation:	Planning Area 1
Authorized Representative Email:	Not reported
Authorized Representative Phone:	9999999999
General Comments:	Not reported

AY193 **RAMON QUIONES RESIDENCE**
SW **139 64TH ST**
1/2-1 **WEST NEW YORK TOWN, NJ 07093**

NJ SHWS **S105210093**
NJ SPILLS **N/A**

0.739 mi.
3903 ft.

Site 2 of 2 in cluster AY

Relative:
Higher

SHWS:
Site ID: 189128
Status: Closed
Home Owner: Yes
PI Number: 248515

Actual:
194 ft.

Detail As Of April 2012:
X Coord Site: Not reported
X Coord PI: Not reported
Y Coord Site: Not reported
Y Coord PI: Not reported

NJ SPILL:
Facility ID: 88547
Case Number: 01-11-29-1407-48
Notify Type: Other
Date Received: 11/29/2001
Location: Other
Other Location: Not reported
Incident Date: 11/27/2001
Incident Time: 1100
A310 Letter: True
Ref. Code: 101
COMU: 0912
CAS Number: Not reported
Hazardous: No
Incident Location: Not reported
Facility Type: Residential
Facility Phone: 201-854-7960
Substance(s): Not reported
Substance Type: Not reported
Substance Identity: Not reported
TCPA Chemical: Not reported

Map ID
Direction
Distance
Elevation

MAP FINDINGS

Site

Database(s)

EDR ID Number
EPA ID Number

RAMON QUIONES RESIDENCE (Continued)

S105210093

Hazrds Material: Not reported
Amnt Released: Not reported
Release VE: Not reported
Contained: Not reported
Release Type: Not reported
Incident Desc: Not reported
Status at Spill: 1-550 UST REMOVED SOIL CONTAMINATION PRESENT.REMEDIATION IS PENDING.
NJ Spill Date: Not reported
NJ Spill Time: Not reported
NJ Spill Name: Not reported
NJ Spill Title: Not reported
NJ Spill Phone: Not reported
Other Date: Not reported
Other Time: Not reported
Other Name: Not reported
Other Title: Not reported
Other Phone: Not reported
Injuries: No
Public Exposure: No
Road Closed: No
Facility Evacuation: No
Receiving Water: Not reported
Public Evacuation: No
Police at Scene: No
Firemen at Scene: No
Contamination of: Land
Nature of Incident: Not reported
Wind Direction/Speed: 0
Assistance Requested: No
Memo. Of Understanding: No
Drill/trng Exercise: No
Operator: JIMS
Contact Name: Not reported
Caller Name: REDACTED
Caller Title: Not reported
Caller Address: Not reported
Caller City,St,Zip: Not reported
Caller Phone: Not reported
Responsible Party: Known
Responsible Party Name: RAMON QUIONES
Responsible Party Contact: Not reported
Responsible Party Title: HOME OWNER
Responsible Party Telephone: 201-854-7960
Responsible Party Street: 139 64TH ST
Responsible Party Municipality: WEST NEW YORK TOWN
Responsible Party State: NJ
Responsible Party Zip: 07093
Responsible City,St,Zip: WEST NEW YORK TOWN, NJ
Responsible Party County: HUDSON
Local Municipality: No
Local Municipality Name: Not reported
Local Municipality Title: Not reported
Local Municipality Phone: Not reported
Local Municipality Date: Not reported
Local Municipality Time: Not reported
Incident Name: Not reported
Incident Referred To: Not reported

Map ID
Direction
Distance
Elevation

MAP FINDINGS

Site

Database(s)

EDR ID Number
EPA ID Number

RAMON QUIONES RESIDENCE (Continued)

S105210093

Incident Region: Not reported
Incident Phone: Not reported
Incident Date: Not reported
Comments: Not reported
Date A310 Letter Printed: Not reported
Date Local Authority Was Notified: Not reported
Date Update: Not reported
Date Report Faxed to Local Authority: Not reported
Local Authority Notification Date: Not reported
Reporter Name: Not reported
Reporter Type: Not reported
Rep Received Date: Not reported
Reporter Title: Not reported
Reporter Orgzn: Not reported
Reporter Address: Not reported
Reporter City,St,Zip: Not reported
Reporter County: Not reported
Incident Type: Not reported
Incident Status: Not reported
Incident Category: Not reported
Incident Source: Not reported
Incident Address: Not reported
Incident Address 2: Not reported
Incident City,St,Zip: Not reported
Incident County: Not reported
DEP Requested: Not reported
Confidential: Not reported

194
SW
1/2-1
0.739 mi.
3904 ft.

6506 DEWEY AVENUE
6506 DEWEY AVE
WEST NEW YORK TOWN, NJ 07093

NJ SHWS
NJ Release
NJ NJEMS

S109218199
N/A

Relative:
Higher

SHWS:
Site ID: 382648
Status: Closed
Home Owner: Yes
PI Number: 477395

Actual:
188 ft.

Detail As Of April 2012:
X Coord Site: Not reported
X Coord PI: Not reported
Y Coord Site: Not reported
Y Coord PI: Not reported

NJ Release:
Facility Type: Residential
Facility Phone: Not reported
Incident Date: 03/24/2008
Incident Time: Not reported
TD Log #: 267454
Case Number: 08-03-25-1055-17
Date Received: 03/25/2008
Nature of Incident: Not reported
Operator: Not reported
Incident Type: Underground Storage Tank
Incident Location: RESIDENCE

Map ID
Direction
Distance
Elevation

MAP FINDINGS

Site

Database(s)

EDR ID Number
EPA ID Number

6506 DEWEY AVENUE (Continued)

S109218199

Location:	Not reported
Other Location:	Not reported
Contact Name:	JAY PATEL
Caller Name:	Not reported
Caller Title:	Not reported
Caller Address:	Not reported
Caller City,St,Zip:	Not reported
Caller Telephone:	Not reported
Substance(s):	Not reported
Substance Type:	Not reported
Substance Identity:	Not reported
CAS Number:	Not reported
A310 Letter:	Not reported
TCPA Chemical:	Not reported
Hazrds Material:	Not reported
COMU:	Not reported
Ref. Code:	Not reported
Amt Released:	Not reported
Contained:	Not reported
Release Type:	Not reported
Release VE:	Not reported
Injuries:	No
Public Exposure:	No
Facility Evacuation:	No
Police at Scene:	No
Firemen at Scene:	No
Contamination of:	Not reported
Receiving Water:	Not reported
Status at Spill:	Not reported
NJ Spill Date:	Not reported
NJ Spill Time:	Not reported
NJ Spill Name:	Not reported
NJ Spill Title:	Not reported
NJ Spill Phone:	Not reported
Other Date:	Not reported
Other Time:	Not reported
Other Name:	Not reported
Other Title:	Not reported
Other Telephone:	Not reported
Public Evacuation:	No
Assistance Requested:	Not reported
Wind Direction/Speed:	Not reported
Local Municipality Notified:	Not reported
Local Municipality Name:	Not reported
Local Municipality Title:	Not reported
Local Municipality Telephone:	Not reported
Local Municipality Date:	Not reported
Local Municipality Time:	Not reported
Incident Description:	Not reported
Incident Name:	Not reported
Incident Referred To:	Not reported
Incident Region:	Not reported
Incident Telephone:	Not reported
Incident Date:	Not reported
Incident time:	Not reported
Incident ITM:	Not reported
Comments:	Not reported

Map ID
Direction
Distance
Elevation

MAP FINDINGS

Site

Database(s)

EDR ID Number
EPA ID Number

6506 DEWEY AVENUE (Continued)

S109218199

Date A310 Letter Printed: Not reported
Date Local Authority Was Notified: Not reported
Date Updated: Not reported
Date Report Faxed to Local Authority: Not reported
Local Authority Notification Date: Not reported
Rep Receive Date: 03/25/2008
Reporter Type: Other
Reporter Name: REDACTED
Reporter Title: REDACTED
Reporter Org: REDACTED
Reporter Address: Not reported
Reporter City,St,Zip: Not reported
Reporter County: Not reported
Incident Status: Terminated
Incident Category: Other
Incident Source: JAY PATEL
Incident Address: 6506 DEWEY AVE
Incident Address 2: Not reported
Incident City,St,Zip: West New York Town, NJ
Incident County: Hudson
DEP Requested: No
Confidential: Not reported
Notify Type: Not reported
Road Closed: No
Direction: Not reported
Responsible Party: Not reported
Responsible Party Name: Not reported
Responsible Party Contact: Not reported
Responsible Party Title: Not reported
Responsible Party Phone: Not reported
Responsible Party Street: Not reported
Responsible Party County: Not reported
Responsible Party City,St,Zip: Not reported
Memo. Of Understanding: Not reported
Drill/trng Exercise: Not reported
Hazardous: Not reported

NJEMS:

Site Id: 382648
Municipality: WEST NEW YORK TOWN
Municipality Name From Spatial Overlay: WEST NEW YORK TOWN
GNIS Civil Code For Municipality: 885438
Municipal Code (NJ-1040): 0912
X Coord: 628269
Y Coord: 713519
Coord System: NJ STATE PLANE (NAD83) - USFEET
Coord Type: GIS Parcel Centroid
Coord Origin: DEP-GIS
State Standard Numeric Code From Spatial Overlay: 0912
Unique Feature Number For Municipality From Spatial Overlay: Not reported
Eleven Digit Hydrologic Unit Code From Spatial Overlay: 02030101170
Fourteen Digit Hydrologic Unit Code From Spatial Overlay: 02030101170010
Watershed Management Area Number From Spatial Overlay: 05
Watershed Management Area Name From Spatial Overlay: Hackensack, Hudson, and Pascack
Water Region Code From Spatial Overlay: 1
Water Region Name From Spatial Overlay: Northeast
Sub Watershed Name From Overlay: Hudson River

Map ID
Direction
Distance
Elevation

MAP FINDINGS

Site

Database(s)

EDR ID Number
EPA ID Number

6506 DEWEY AVENUE (Continued)

S109218199

Watershed Name From Spatial Overlay:

Hudson River

BC195
NNE
1/2-1
0.741 mi.
3912 ft.

EDGEWATER APARTMENTS REISS DEVELOPMENT
99 GORGE RD
EDGEWATER BOROUGH, NJ 07020

NJ SHWS
NJ HIST HWS
NJ VCP
NJ BROWNFIELDS
NJ NJEMS

S103029219
N/A

Site 2 of 2 in cluster BC

Relative:
Higher

SHWS:
Site ID: 64088
Status: Closed
Home Owner: No
PI Number: G000008825

Actual:
62 ft.

Detail As Of April 2012:

X Coord Site: 633243
X Coord PI: 633243
Y Coord Site: 721238
Y Coord PI: 721238

HIST SHWS:

Case Status: **Active**
Status Date: 4/8/1996
Case ID: G000008825
Contact: Bureau of Field Operations - Northern
Sub Section Label: A: Sites with On-Site Sources of Contamination
Site Municipality: 0213
Remedial Level Code: C1
Classification exception area dt: None
Classification exception area dt: Not reported
Deed Notice Status: None
Deed Notice Date: Not reported
Engineering Control Status: None
Engineering Control Date: Not reported
National Priorities List Status: Not reported
National Priorities List Date: Not reported
X Coordinate: 633243
Y Coordinate: 721238
Coordinate System: NJ State Plane (NAD83) - USFEET

VCP:

Incident Number: 92-07-29-SPO4A
MOA Execution Date: 10/15/1997
Type Of Vcp File: HISTORICAL
Pi Number: Not reported
Case Type(Case Type): Not reported
Case Contact: Department Not reported
Case Contact Name: Not reported
Case Contact: Organization Park Edge Development Corp
Case Contact: Address: Line1 Not reported
Case Contact: Address: Line2 Not reported
Case Contact: Address: Line3 Not reported
Case Contact City,St,Zip: Not reported

Incident Number: 92-07-29-SP04
MOA Execution Date: 07/03/2002
Type Of Vcp File: HISTORICAL

Map ID
Direction
Distance
Elevation

MAP FINDINGS

Site

Database(s)

EDR ID Number
EPA ID Number

EDGEWATER APARTMENTS REISS DEVELOPMENT (Continued)

S103029219

PI Number: Not reported
Case Type(Case Type): Not reported
Case Contact: Department Not reported
Case Contact Name: Not reported
Case Contact: Organization Portside Gorge Associates LLC
Case Contact: Address: Line1 Not reported
Case Contact: Address: Line2 Not reported
Case Contact: Address: Line3 Not reported
Case Contact City,St,Zip: Not reported

BROWNFIELDS:

Price: Not reported
Assessed Value: Not reported
Property Size: Unknown
Annual Taxes: Not reported
Representative Address: Not reported
Representative City/State/Zip: Not reported
Submitter Name: Not reported
Submitter Address1: Not reported
Submitter Address2: Not reported
Submitter City: Not reported
Submitte rState: Not reported
Submitter Zip: Not reported
Submitter Email: Not reported
Submitter Phone: Not reported
Transaction Type: Not reported
Transfer Type: Not reported
Site Number: 3991
X Coordinate: 633243
Y Coordinate: 721238
Coord: 633243:721238
AutoID: 2835
Ownership Type: unknown
Ownership: DEP Case
PStatus: DEP Case
PI Number: G000008825
CSL ID Number: Not reported
Owner Name: Not reported
Owner Address + Owner Street: Not reported
Owner City: Not reported
Owner State: Not reported
Owner Zip Code: Not reported
Owner County: Not reported
Owner Phone: 9999999999
Owner Fax: 9999999999
Owner Email: Not reported
Owner Organization: Not reported
Authorized Representative: Not reported
Auth Rep Relation to Owner: Not reported
Municipal Contact Name: Not reported
Municipal Contact Street: Not reported
Municipal Contact City: Not reported
Municipal Contact State: Not reported
Municipal Contact Zip Code: Not reported
Municipal Contact Phone: 9999999999
Municipal Contact Fax: 9999999999
Municipal Contact Email: Not reported

Map ID
Direction
Distance
Elevation

MAP FINDINGS

Site

Database(s)

EDR ID Number
EPA ID Number

EDGEWATER APARTMENTS REISS DEVELOPMENT (Continued)

S103029219

Department:	Not reported
Municipal Contact Title:	Not reported
Contact Relation to Owner:	Not reported
Current Zoning:	Not reported
Proposed Zoning:	Not reported
Copy of Title Insurance:	Not reported
Municode:	0213
Block:	Not reported
Lot:	Not reported
Development Plan Completed:	Unknown
Market Study Completed:	Unknown
Current Activity:	Not reported
Current Operations:	Not reported
Prior Operations:	Not reported
Deed Restrictions:	Unknown
Easements:	Unknown
Buildings:	Not reported
Condition of Buildings:	Not reported
Square Footage:	Not reported
Total Buildable Space:	Not reported
Lease Price:	Not reported
Tax Certificate:	Unknown
Tax Lien:	Unknown
Other Liens/Judgements:	No
Traffic Study:	Unknown
Road Access:	Not reported
Waterfront Access:	Unknown
Airport Access:	Unknown
Public Transportation Access:	Unknown
Major Highway Name:	Not reported
Major Highway Interchange:	Not reported
Major Highway Miles Away:	Not reported
Local Highway Name:	Not reported
Local Highway Interchange:	Not reported
Local Highway Miles Away:	Not reported
Rail Type:	Not reported
Rail Name:	Not reported
Rail Station:	Not reported
Rail Miles Away:	Not reported
Public Water:	Unknown
Electric:	Unknown
Gas:	Unknown
Public Sewer:	Unknown
Telephone:	Unknown
Cable:	Unknown
Fiber Optics:	Unknown
Wetlands:	No
Sensitive Ecosystems/Habitats:	No
Endangered Species:	No
Historic/Archeological Site:	No
100 Year Flood Plain:	No
500 Year Flood Plain:	No
Environmental Report Copies:	Yes
List Containing Site:	Not reported
Preliminary Assessment:	No
Site Investigation:	No
Remedial Investigation:	Yes

Map ID
Direction
Distance
Elevation

MAP FINDINGS

Site

Database(s)

EDR ID Number
EPA ID Number

EDGEWATER APARTMENTS REISS DEVELOPMENT (Continued)

S103029219

Remedial Action Workplan:	Yes
Voluntary Cleanup Program:	No
Environmental Litigation:	No
Remediation In Progress:	No
Remediation Estimated Complete Date:	Not reported
Regulatory sign-off:	No
Regulatory Sign-Off Description:	Not reported
Other Incentives:	No
Low Interest Rates:	No
HDSRF Grants:	No
TIF:	No
HDSRF Loans:	No
USA Loans:	No
USA Grants:	No
Designated Redevelopment Area:	No
Environmental Opportunity Zone:	No
Tax Rebate or Abatement:	No
Empowerment Zone (Federal):	No
Urban Coordinating Council Neighborhood:	No
Enterprise Community (Federal):	No
Urban Enterprise Zone:	No
Additional Comments:	1) Completed-Entire Site Restricted Use,6/7/2006 2) C1: No Formal Design - Source Known or Identified-Potential GW Contamination established 4/8/1996 3) Insitutional Control(s) exists requiring biennial certification
County_int_FK:	2
Municipality_int_FK:	35
Planning Area Designation:	Planning Area 1
Authorized Representative Email:	Not reported
Authorized Representative Phone:	9999999999
General Comments:	Not reported

NJEMS:

Site Id:	64088
Municipality:	EDGEWATER BORO
Municipality Name From Spatial Overlay:	EDGEWATER BORO
GNIS Civil Code For Municipality:	885203
Municipal Code (NJ-1040):	0213
X Coord:	633064
Y Coord:	720821
Coord System:	NJ STATE PLANE (NAD83) - USFEET
Coord Type:	Digital Image
Coord Origin:	DEP-Program
State Standard Numeric Code From Spatial Overlay:	0213
Unique Feature Number For Municipality From Spatial Overlay:	Not reported
Eleven Digit Hydrologic Unit Code From Spatial Overlay:	02030101170
Fourteen Digit Hydrologic Unit Code From Spatial Overlay:	02030101170010
Watershed Management Area Number From Spatial Overlay:	05
Watershed Management Area Name From Spatial Overlay:	Hackensack, Hudson, and Pascack
Water Region Code From Spatial Overlay:	1
Water Region Name From Spatial Overlay:	Northeast
Sub Watershed Name From Overlay:	Hudson River
Watershed Name From Spatial Overlay:	Hudson River

Map ID
Direction
Distance
Elevation

MAP FINDINGS

Site

Database(s)

EDR ID Number
EPA ID Number

BB196
North
1/2-1
0.745 mi.
3935 ft.
236 DESOTO PLACE
236 DESOTO PL
CLIFFSIDE PARK BORO, NJ
Site 2 of 2 in cluster BB

NJ SHWS
NJ Release
S112113988
N/A

Relative:
Higher

SHWS:
Site ID: 470865
Status: Closed
Home Owner: Yes
PI Number: 594352

Actual:
212 ft.

Detail As Of April 2012:
X Coord Site: Not reported
X Coord PI: Not reported
Y Coord Site: Not reported
Y Coord PI: Not reported

NJ Release:

Facility Type: Residential
Facility Phone: Not reported
Incident Date: 01/17/2012
Incident Time: Not reported
TD Log #: 415230
Case Number: 12-01-17-1244-52
Date Received: 01/17/2012
Nature of Incident: Not reported
Operator: Not reported
Incident Type: Underground Storage Tank
Incident Location: RESIDENCE
Location: Not reported
Other Location: Not reported
Contact Name: BILL MANTANI
Caller Name: Not reported
Caller Title: Not reported
Caller Address: Not reported
Caller City,St,Zip: Not reported
Caller Telephone: Not reported
Substance(s): Not reported
Substance Type: Not reported
Substance Identity: Not reported
CAS Number: Not reported
A310 Letter: Not reported
TCPA Chemical: Not reported
Hazrds Material: Not reported
COMU: Not reported
Ref. Code: Not reported
Amt Released: Not reported
Contained: Not reported
Release Type: Not reported
Release VE: Not reported
Injuries: No
Public Exposure: No
Facility Evacuation: No
Police at Scene: No
Firemen at Scene: No
Contamination of: Not reported
Receiving Water: Not reported
Status at Spill: Not reported

Map ID
Direction
Distance
Elevation

MAP FINDINGS

Site

Database(s)

EDR ID Number
EPA ID Number

236 DESOTO PLACE (Continued)

S112113988

NJ Spill Date:	Not reported
NJ Spill Time:	Not reported
NJ Spill Name:	Not reported
NJ Spill Title:	Not reported
NJ Spill Phone:	Not reported
Other Date:	Not reported
Other Time:	Not reported
Other Name:	Not reported
Other Title:	Not reported
Other Telephone:	Not reported
Public Evacuation:	No
Assistance Requested:	Not reported
Wind Direction/Speed:	Not reported
Local Municipality Notified:	Not reported
Local Municipality Name:	Not reported
Local Municipality Title:	Not reported
Local Municipality Telephone:	Not reported
Local Municipality Date:	Not reported
Local Municipality Time:	Not reported
Incident Description:	Not reported
Incident Name:	Not reported
Incident Referred To:	Not reported
Incident Region:	Not reported
Incident Telephone:	Not reported
Incident Date:	Not reported
Incident time:	Not reported
Incident ITM:	Not reported
Comments:	Not reported
Date A310 Letter Printed:	Not reported
Date Local Authority Was Notified:	Not reported
Date Updated:	Not reported
Date Report Faxed to Local Authority:	Not reported
Local Authority Notification Date:	Not reported
Rep Receive Date:	01/17/2012
Reporter Type:	Other
Reporter Name:	REDACTED
Reporter Title:	REDACTED
Reporter Org:	REDACTED
Reporter Address:	Not reported
Reporter City,St,Zip:	Not reported
Reporter County:	Not reported
Incident Status:	Terminated
Incident Category:	Other
Incident Source:	BILL MANTANI
Incident Address:	19 EUCLID RD
Incident Address 2:	Not reported
Incident City,St,Zip:	South Amboy City, NJ 08879
Incident County:	Middlesex
DEP Requested:	No
Confidential:	Not reported
Notify Type:	Not reported
Road Closed:	No
Direction:	Not reported
Responsible Party:	Not reported
Responsible Party Name:	Not reported
Responsible Party Contact:	Not reported
Responsible Party Title:	Not reported

Map ID
Direction
Distance
Elevation

MAP FINDINGS

Site

Database(s)

EDR ID Number
EPA ID Number

236 DESOTO PLACE (Continued)

S112113988

Responsible Party Phone: Not reported
Responsible Party Street: Not reported
Responsible Party County: Not reported
Responsible Party City,St,Zip: Not reported
Memo. Of Understanding: Not reported
Drill/trng Exercise: Not reported
Hazardous: Not reported

197
North
1/2-1
0.749 mi.
3956 ft.

55 FULTON AVENUE
55 FULTON AVE
FAIRVIEW BORO, NJ 07022

NJ SHWS
NJ Release
NJ NJEMS

S108771834
N/A

Relative:
Higher

SHWS:
Site ID: 355320
Status: Closed
Home Owner: Yes
PI Number: 438670

Actual:
222 ft.

Detail As Of April 2012:
X Coord Site: Not reported
X Coord PI: Not reported
Y Coord Site: Not reported
Y Coord PI: Not reported

NJ Release:
Facility Type: Residential
Facility Phone: Not reported
Incident Date: 05/11/2007
Incident Time: Not reported
TD Log #: 232019
Case Number: 07-05-11-1355-41
Date Received: 05/11/2007
Nature of Incident: Not reported
Operator: Not reported
Incident Type: Underground Storage Tank
Incident Location: RESID
Location: Not reported
Other Location: Not reported
Contact Name: Not reported
Caller Name: Not reported
Caller Title: Not reported
Caller Address: Not reported
Caller City,St,Zip: Not reported
Caller Telephone: Not reported
Substance(s): Not reported
Substance Type: Not reported
Substance Identity: Not reported
CAS Number: Not reported
A310 Letter: Not reported
TCPA Chemical: Not reported
Hazrds Material: Not reported
COMU: Not reported
Ref. Code: Not reported
Amt Released: Not reported
Contained: Not reported
Release Type: Not reported

Map ID
Direction
Distance
Elevation

MAP FINDINGS

Site

Database(s)

EDR ID Number
EPA ID Number

55 FULTON AVENUE (Continued)

S108771834

Release VE:	Not reported
Injuries:	No
Public Exposure:	No
Facility Evacuation:	No
Police at Scene:	No
Firemen at Scene:	No
Contamination of:	Not reported
Receiving Water:	Not reported
Status at Spill:	Not reported
NJ Spill Date:	Not reported
NJ Spill Time:	Not reported
NJ Spill Name:	Not reported
NJ Spill Title:	Not reported
NJ Spill Phone:	Not reported
Other Date:	Not reported
Other Time:	Not reported
Other Name:	Not reported
Other Title:	Not reported
Other Telephone:	Not reported
Public Evacuation:	No
Assistance Requested:	Not reported
Wind Direction/Speed:	Not reported
Local Municipality Notified:	Not reported
Local Municipality Name:	Not reported
Local Municipality Title:	Not reported
Local Municipality Telephone:	Not reported
Local Municipality Date:	Not reported
Local Municipality Time:	Not reported
Incident Description:	Not reported
Incident Name:	Not reported
Incident Referred To:	Not reported
Incident Region:	Not reported
Incident Telephone:	Not reported
Incident Date:	Not reported
Incident time:	Not reported
Incident ITM:	Not reported
Comments:	Not reported
Date A310 Letter Printed:	Not reported
Date Local Authority Was Notified:	Not reported
Date Updated:	Not reported
Date Report Faxed to Local Authority:	Not reported
Local Authority Notification Date:	Not reported
Rep Receive Date:	05/11/2007
Reporter Type:	Other
Reporter Name:	REDACTED
Reporter Title:	REDACTED
Reporter Org:	REDACTED
Reporter Address:	Not reported
Reporter City,St,Zip:	Not reported
Reporter County:	Not reported
Incident Status:	Terminated
Incident Category:	Other
Incident Source:	THOMAS LORELLO
Incident Address:	55 FULTON AVE
Incident Address 2:	Not reported
Incident City,St,Zip:	Fairview Boro, NJ 07022
Incident County:	Bergen

Map ID
Direction
Distance
Elevation

MAP FINDINGS

Site

Database(s)

EDR ID Number
EPA ID Number

55 FULTON AVENUE (Continued)

S108771834

DEP Requested: No
Confidential: Not reported
Notify Type: Not reported
Road Closed: No
Direction: Not reported
Responsible Party: Not reported
Responsible Party Name: Not reported
Responsible Party Contact: Not reported
Responsible Party Title: Not reported
Responsible Party Phone: Not reported
Responsible Party Street: Not reported
Responsible Party County: Not reported
Responsible Party City,St,Zip: Not reported
Memo. Of Understanding: Not reported
Drill/trng Exercise: Not reported
Hazardous: Not reported

NJEMS:

Site Id: 355320
Municipality: FAIRVIEW BORO
Municipality Name From Spatial Overlay: FAIRVIEW BORO
GNIS Civil Code For Municipality: 885215
Municipal Code (NJ-1040): 0218
X Coord: 630981
Y Coord: 720150
Coord System: NJ STATE PLANE (NAD83) - USFEET
Coord Type: GIS Parcel Centroid
Coord Origin: DEP-GIS
State Standard Numeric Code From Spatial Overlay: 0218
Unique Feature Number For Municipality From Spatial Overlay: Not reported
Eleven Digit Hydrologic Unit Code From Spatial Overlay: 02030101170
Fourteen Digit Hydrologic Unit Code From Spatial Overlay: 02030101170010
Watershed Management Area Number From Spatial Overlay: 05
Watershed Management Area Name From Spatial Overlay: Hackensack, Hudson, and Pascack
Water Region Code From Spatial Overlay: 1
Water Region Name From Spatial Overlay: Northeast
Sub Watershed Name From Overlay: Hudson River
Watershed Name From Spatial Overlay: Hudson River

198
WSW
1/2-1
0.752 mi.
3972 ft.

GONZALEZ EMBROIDERY
426 428 68TH ST
WEST NEW YORK, NJ 07093

FINDS **1010153226**
NJ SHWS **N/A**
NJ ISRA
NJ NJEMS

Relative:
Higher

FINDS:

Registry ID: 110030590000

Environmental Interest/Information System

NJ-NJEMS (New Jersey - New Jersey Environmental Management System).
The Department of Environmental Protection (NJDEP) manages large
databases of environmental information in this integrated system.

Actual:
242 ft.

SHWS:

Site ID: 355638

Map ID
Direction
Distance
Elevation

MAP FINDINGS

Site

Database(s)

EDR ID Number
EPA ID Number

GONZALEZ EMBROIDERY (Continued)

1010153226

Status: Closed
Home Owner: No
PI Number: 439056

Detail As Of April 2012:

X Coord Site: Not reported
X Coord PI: Not reported
Y Coord Site: Not reported
Y Coord PI: Not reported

NJ ISRA:

Pi Number: 439056
Action Number: ISR070002
Title: E20070172 Gonzalez Embroidery
Isra Trg: Finalized Date: Not reported
Start Date: 06/06/2007
Case Status: Assigned to Program
Case No: E20070172
Case Name: GONZALEZ EMBROIDERY
Trigger Type: Cessation
Trigger Date: 05/31/2007

Pi Number: 439056
Action Number: ISR070002
Title: E20070172 Gonzalez Embroidery
Isra Trg: Finalized Date: Not reported
Start Date: 04/14/2008
Case Status: NFA-E (Unrestricted Use)
Case No: E20070172
Case Name: GONZALEZ EMBROIDERY
Trigger Type: Cessation
Trigger Date: 05/31/2007

Pi Number: 439056
Action Number: ISR070002
Title: E20070172 Gonzalez Embroidery
Isra Trg: Finalized Date: Not reported
Start Date: 06/06/2007
Case Status: Assigned to Program
Case No: E20070172
Case Name: GONZALEZ EMBROIDERY
Trigger Type: Property Sale
Trigger Date: 05/31/2007

Pi Number: 439056
Action Number: ISR070002
Title: E20070172 Gonzalez Embroidery
Isra Trg: Finalized Date: Not reported
Start Date: 04/14/2008
Case Status: NFA-E (Unrestricted Use)
Case No: E20070172
Case Name: GONZALEZ EMBROIDERY
Trigger Type: Property Sale
Trigger Date: 05/31/2007

NJEMS:

Site Id: 355638

Map ID
Direction
Distance
Elevation

MAP FINDINGS

Site

Database(s)

EDR ID Number
EPA ID Number

GONZALEZ EMBROIDERY (Continued)

1010153226

Municipality:	GUTTENBERG TOWN
Municipality Name From Spatial Overlay:	GUTTENBERG TOWN
GNIS Civil Code For Municipality:	885235
Municipal Code (NJ-1040):	0903
X Coord:	627515
Y Coord:	714829
Coord System:	NJ STATE PLANE (NAD83) - USFEET
Coord Type:	GIS Parcel Centroid
Coord Orign:	DEP-GIS
State Standard Numeric Code From Spatial Overlay:	0903
Unique Feature Number For Municipality From Spatial Overlay:	Not reported
Eleven Digit Hydrologic Unit Code From Spatial Overlay):	02030101170
Fourteen Digit Hydrologic Unit Code From Spatial Overlay:	02030101170010
Watershed Management Area Number From Spatial Overlay:	05
Watershed Management Area Name From Spatial Overlay:	Hackensack, Hudson, and Pascack
Water Region Code From Spatial Overlay:	1
Water Region Name From Spatial Overlay:	Northeast
Sub Watershed Name From Overlay:	Hudson River
Watershed Name From Spatial Overlay:	Hudson River

BD199 **8104 3RD AVENUE**
NW **8104 3RD AVE**
1/2-1 **NORTH BERGEN TWP, NJ**
0.754 mi.
3980 ft. **Site 1 of 3 in cluster BD**

NJ SHWS **S112112939**
NJ Release **N/A**

Relative: Higher	SHWS:	
	Site ID:	457629
Actual: 211 ft.	Status:	Closed
	Home Owner:	Yes
	PI Number:	577141

Detail As Of April 2012:

X Coord Site:	Not reported
X Coord PI:	Not reported
Y Coord Site:	Not reported
Y Coord PI:	Not reported

NJ Release:

Facility Type:	Residential
Facility Phone:	Not reported
Incident Date:	12/06/2011
Incident Time:	Not reported
TD Log #:	412115
Case Number:	11-12-06-1524-42
Date Received:	12/06/2011
Nature of Incident:	Not reported
Operator:	Not reported
Incident Type:	Underground Storage Tank
Incident Location:	RESIDENCE
Location:	Not reported
Other Location:	Not reported
Contact Name:	HANK GREENBLATT
Caller Name:	Not reported
Caller Title:	Not reported
Caller Address:	Not reported
Caller City,St,Zip:	Not reported
Caller Telephone:	Not reported

Map ID
Direction
Distance
Elevation

MAP FINDINGS

Site

Database(s)

EDR ID Number
EPA ID Number

8104 3RD AVENUE (Continued)

S112112939

Substance(s):	Not reported
Substance Type:	Not reported
Substance Identity:	Not reported
CAS Number:	Not reported
A310 Letter:	Not reported
TCPA Chemical:	Not reported
Hazrds Material:	Not reported
COMU:	Not reported
Ref. Code:	Not reported
Amt Released:	Not reported
Contained:	Not reported
Release Type:	Not reported
Release VE:	Not reported
Injuries:	No
Public Exposure:	No
Facility Evacuation:	No
Police at Scene:	No
Firemen at Scene:	No
Contamination of:	Not reported
Receiving Water:	Not reported
Status at Spill:	Not reported
NJ Spill Date:	Not reported
NJ Spill Time:	Not reported
NJ Spill Name:	Not reported
NJ Spill Title:	Not reported
NJ Spill Phone:	Not reported
Other Date:	Not reported
Other Time:	Not reported
Other Name:	Not reported
Other Title:	Not reported
Other Telephone:	Not reported
Public Evacuation:	No
Assistance Requested:	Not reported
Wind Direction/Speed:	Not reported
Local Municipality Notified:	Not reported
Local Municipality Name:	Not reported
Local Municipality Title:	Not reported
Local Municipality Telephone:	Not reported
Local Municipality Date:	Not reported
Local Municipality Time:	Not reported
Incident Description:	Not reported
Incident Name:	Not reported
Incident Referred To:	Not reported
Incident Region:	Not reported
Incident Telephone:	Not reported
Incident Date:	Not reported
Incident time:	Not reported
Incident ITM:	Not reported
Comments:	Not reported
Date A310 Letter Printed:	Not reported
Date Local Authority Was Notified:	Not reported
Date Updated:	Not reported
Date Report Faxed to Local Authority:	Not reported
Local Authority Notification Date:	Not reported
Rep Receive Date:	12/06/2011
Reporter Type:	Other
Reporter Name:	REDACTED

Map ID
Direction
Distance
Elevation

MAP FINDINGS

Site

Database(s)

EDR ID Number
EPA ID Number

8104 3RD AVENUE (Continued)

S112112939

Reporter Title: REDACTED
Reporter Org: REDATED
Reporter Address: Not reported
Reporter City,St,Zip: Not reported
Reporter County: Not reported
Incident Status: Terminated
Incident Category: Other
Incident Source: Not reported
Incident Address: 8104 3RD AVE
Incident Address 2: Not reported
Incident City,St,Zip: North Bergen Twp, NJ 07047
Incident County: Hudson
DEP Requested: No
Confidential: Not reported
Notify Type: Not reported
Road Closed: No
Direction: Not reported
Responsible Party: Not reported
Responsible Party Name: Not reported
Responsible Party Contact: Not reported
Responsible Party Title: Not reported
Responsible Party Phone: Not reported
Responsible Party Street: Not reported
Responsible Party County: Not reported
Responsible Party City,St,Zip: Not reported
Memo. Of Understanding: Not reported
Drill/trng Exercise: Not reported
Hazardous: Not reported

**200
NNW
1/2-1
0.754 mi.
3982 ft.**

**257 HUDSON PLACE
257 HUDSON PL
FAIRVIEW BORO, NJ 07022**

**FINDS 1010489058
NJ SHWS N/A
NJ NJEMS**

**Relative:
Higher**

FINDS:

Registry ID: 110032002268

Environmental Interest/Information System

NJ-NJEMS (New Jersey - New Jersey Environmental Management System).
The Department of Environmental Protection (NJDEP) manages large
databases of environmental information in this integrated system.

SHWS:

Site ID: 89205
Status: Closed
Home Owner: No
PI Number: G000063196

Detail As Of April 2012:

X Coord Site: Not reported
X Coord PI: Not reported
Y Coord Site: Not reported
Y Coord PI: Not reported

Map ID
Direction
Distance
Elevation

MAP FINDINGS

Site

Database(s)

EDR ID Number
EPA ID Number

257 HUDSON PLACE (Continued)

1010489058

NJEMS:

Site Id: 89205
Municipality: FAIRVIEW BORO
Municipality Name From Spatial Overlay: FAIRVIEW BORO
GNIS Civil Code For Municipality: 885215
Municipal Code (NJ-1040): 0218
X Coord: 630788
Y Coord: 720123
Coord System: NJ STATE PLANE (NAD83) - USFEET
Coord Type: Exact Address Match
Coord Origin: DEP-GIS
State Standard Numeric Code From Spatial Overlay: 0218
Unique Feature Number For Municipality From Spatial Overlay: Not reported
Eleven Digit Hydrologic Unit Code From Spatial Overlay: 02030101170
Fourteen Digit Hydrologic Unit Code From Spatial Overlay: 02030101170010
Watershed Management Area Number From Spatial Overlay: 05
Watershed Management Area Name From Spatial Overlay: Hackensack, Hudson, and Pascack
Water Region Code From Spatial Overlay: 1
Water Region Name From Spatial Overlay: Northeast
Sub Watershed Name From Overlay: Hudson River
Watershed Name From Spatial Overlay: Hudson River

BE201 **145 PALISADE AVENUE**
North **145 PALISADE AVE**
1/2-1 **CLIFFSIDE PARK BORO, NJ 07010**
0.756 mi.
3991 ft. **Site 1 of 3 in cluster BE**

FINDS **1008964863**
NJ SHWS **N/A**
NJ HIST HWS
NJ VCP
NJ NJEMS

Relative:
Higher

FINDS:

Registry ID: 110024088547

Actual:
208 ft.

Environmental Interest/Information System

NJ-NJEMS (New Jersey - New Jersey Environmental Management System).
The Department of Environmental Protection (NJDEP) manages large
databases of environmental information in this integrated system.

SHWS:

Site ID: 200357
Status: Closed
Home Owner: Yes
PI Number: 263583

Detail As Of April 2012:

X Coord Site: Not reported
X Coord PI: Not reported
Y Coord Site: Not reported
Y Coord PI: Not reported

HIST SHWS:

Case Status: **Active**
Status Date: 9/27/2005
Case ID: 263583
Contact: County Environmental Health Act
Sub Section Label: A: Sites with On-Site Sources of Contamination
Site Municipality: 0206

Map ID
Direction
Distance
Elevation

MAP FINDINGS

Site

Database(s)

EDR ID Number
EPA ID Number

145 PALISADE AVENUE (Continued)

1008964863

Remedial Level Code: C1
Classification exception area dt: None
Classification exception area dt: Not reported
Deed Notice Status: None
Deed Notice Date: Not reported
Engineering Control Status: None
Engineering Control Date: Not reported
National Priorities List Status: Not reported
National Priorities List Date: Not reported
X Coordinate: Not reported
Y Coordinate: Not reported
Coordinate System: Not reported

VCP:

Incident Number: 05-09-27-1154-28
MOA Execution Date: 01/25/2006
Type Of Vcp File: HISTORICAL
Pi Number: Not reported
Case Type(Case Type): Not reported
Case Contact: Department Not reported
Case Contact Name: Not reported
Case Contact: Organization Not reported
Case Contact: Address: Line1 Not reported
Case Contact: Address: Line2 Not reported
Case Contact: Address: Line3 Not reported
Case Contact City,St,Zip: Not reported

NJEMS:

Site Id: 200357
Municipality: CLIFFSIDE PARK BORO
Municipality Name From Spatial Overlay: CLIFFSIDE PARK BORO
GNIS Civil Code For Municipality: 885187
Municipal Code (NJ-1040): 0206
X Coord: 632108
Y Coord: 720309
Coord System: NJ STATE PLANE (NAD83) - USFEET
Coord Type: GIS Parcel Centroid
Coord Orign: DEP-GIS
State Standard Numeric Code From Spatial Overlay: 0206
Unique Feature Number For Municipality From Spatial Overlay: Not reported
Eleven Digit Hydrologic Unit Code From Spatial Overlay: 02030101170
Fourteen Digit Hydrologic Unit Code From Spatial Overlay: 02030101170010
Watershed Management Area Number From Spatial Overlay: 05
Watershed Management Area Name From Spatial Overlay: Hackensack, Hudson, and Pascack
Water Region Code From Spatial Overlay: 1
Water Region Name From Spatial Overlay: Northeast
Sub Watershed Name From Overlay: Hudson River
Watershed Name From Spatial Overlay: Hudson River

Map ID
Direction
Distance
Elevation

MAP FINDINGS

Site

Database(s)

EDR ID Number
EPA ID Number

BD202
WNW
1/2-1
0.756 mi.
3993 ft.
8011 3RD AVENUE
8011 3RD AVE
NORTH BERGEN TWP, NJ
Site 2 of 3 in cluster BD

NJ SHWS
NJ Release
S107088021
N/A

Relative:
Higher

SHWS:
Site ID: 193220
Status: Closed
Home Owner: Yes
PI Number: 253754

Actual:
214 ft.

Detail As Of April 2012:
X Coord Site: Not reported
X Coord PI: Not reported
Y Coord Site: Not reported
Y Coord PI: Not reported

NJ Release:

Facility Type: Residential
Facility Phone: Not reported
Incident Date: 12/01/2004
Incident Time: Not reported
TD Log #: 123875
Case Number: 04-12-01-1253-41
Date Received: 12/01/2004
Nature of Incident: Not reported
Operator: Not reported
Incident Type: Underground Storage Tank
Incident Location: RESIDENCE
Location: Not reported
Other Location: Not reported
Contact Name: Not reported
Caller Name: Not reported
Caller Title: Not reported
Caller Address: Not reported
Caller City,St,Zip: Not reported
Caller Telephone: Not reported
Substance(s): Not reported
Substance Type: Not reported
Substance Identity: Not reported
CAS Number: Not reported
A310 Letter: Not reported
TCPA Chemical: Not reported
Hazar ds Material: Not reported
COMU: Not reported
Ref. Code: Not reported
Amt Released: Not reported
Contained: Not reported
Release Type: Not reported
Release VE: Not reported
Injuries: No
Public Exposure: No
Facility Evacuation: No
Police at Scene: No
Firemen at Scene: No
Contamination of: Not reported
Receiving Water: Not reported
Status at Spill: Not reported

Map ID
Direction
Distance
Elevation

MAP FINDINGS

Site

Database(s)

EDR ID Number
EPA ID Number

8011 3RD AVENUE (Continued)

S107088021

NJ Spill Date:	Not reported
NJ Spill Time:	Not reported
NJ Spill Name:	Not reported
NJ Spill Title:	Not reported
NJ Spill Phone:	Not reported
Other Date:	Not reported
Other Time:	Not reported
Other Name:	Not reported
Other Title:	Not reported
Other Telephone:	Not reported
Public Evacuation:	No
Assistance Requested:	Not reported
Wind Direction/Speed:	Not reported
Local Municipality Notified:	Not reported
Local Municipality Name:	Not reported
Local Municipality Title:	Not reported
Local Municipality Telephone:	Not reported
Local Municipality Date:	Not reported
Local Municipality Time:	Not reported
Incident Description:	Not reported
Incident Name:	Not reported
Incident Referred To:	Not reported
Incident Region:	Not reported
Incident Telephone:	Not reported
Incident Date:	Not reported
Incident time:	Not reported
Incident ITM:	Not reported
Comments:	Not reported
Date A310 Letter Printed:	Not reported
Date Local Authority Was Notified:	Not reported
Date Updated:	Not reported
Date Report Faxed to Local Authority:	Not reported
Local Authority Notification Date:	Not reported
Rep Receive Date:	12/01/2004
Reporter Type:	Other
Reporter Name:	REDACTED
Reporter Title:	REDACTED
Reporter Org:	REDACTED
Reporter Address:	Not reported
Reporter City,St,Zip:	Not reported
Reporter County:	Not reported
Incident Status:	Terminated
Incident Category:	Other
Incident Source:	MARIA PINZON
Incident Address:	8011 3RD AVE
Incident Address 2:	Not reported
Incident City,St,Zip:	North Bergen Twp, NJ 07047
Incident County:	Hudson
DEP Requested:	No
Confidential:	Not reported
Notify Type:	Not reported
Road Closed:	No
Direction:	Not reported
Responsible Party:	Not reported
Responsible Party Name:	Not reported
Responsible Party Contact:	Not reported
Responsible Party Title:	Not reported

Map ID
Direction
Distance
Elevation

MAP FINDINGS

Site

Database(s)

EDR ID Number
EPA ID Number

8011 3RD AVENUE (Continued)

S107088021

Responsible Party Phone: Not reported
Responsible Party Street: Not reported
Responsible Party County: Not reported
Responsible Party City,St,Zip: Not reported
Memo. Of Understanding: Not reported
Drill/trng Exercise: Not reported
Hazardous: Not reported

BD203 8009 3RD AVENUE
WNW 8009 3RD AVE
1/2-1 NORTH BERGEN, NJ 07047
0.756 mi.
3993 ft. Site 3 of 3 in cluster BD

FINDS 1007008816
NJ SHWS N/A
NJ HIST HWS

Relative:
Higher

FINDS:

Registry ID: 110030622823

Actual:
215 ft.

Environmental Interest/Information System

NJ-NJEMS (New Jersey - New Jersey Environmental Management System).
The Department of Environmental Protection (NJDEP) manages large
databases of environmental information in this integrated system.

SHWS:

Site ID: 124358
Status: Closed
Home Owner: Yes
PI Number: 164289

Detail As Of April 2012:

X Coord Site: 628183
X Coord PI: 628183
Y Coord Site: 717990
Y Coord PI: 717990

HIST SHWS:

Case Status: Active
Status Date: 9/16/2002
Case ID: 164289
Contact: Bureau of Field Operations - Northern
Sub Section Label: A: Sites with On-Site Sources of Contamination
Site Municipality: 0908
Remedial Level Code: C2
Classification exception area dt: None
Classification exception area dt: Not reported
Deed Notice Status: None
Deed Notice Date: Not reported
Engineering Control Status: None
Engineering Control Date: Not reported
National Priorities List Status: Not reported
National Priorities List Date: Not reported
X Coordinate: 628183
Y Coordinate: 717990
Coordinate System: NJ State Plane (NAD83) - USFEET

Map ID
Direction
Distance
Elevation

MAP FINDINGS

Site

Database(s)

EDR ID Number
EPA ID Number

BA204
SW
1/2-1
0.759 mi.
4009 ft.
NJ SCHOOLS DEVELOPMENT AUTHORITY
6400 BROADWAY
WEST NEW YORK TOWN, NJ
Site 3 of 3 in cluster BA

NJ SHWS
NJ Release
S113661436
N/A

Relative:
Higher

SHWS:
Site ID: 494446
Status: Closed
Home Owner: Yes
PI Number: 623175

Actual:
185 ft.

Detail As Of April 2012:
X Coord Site: Not reported
X Coord PI: Not reported
Y Coord Site: Not reported
Y Coord PI: Not reported

NJ Release:
Facility Type: Commercial
Facility Phone: Not reported
Incident Date: 03/20/2013
Incident Time: Not reported
TD Log #: 465121
Case Number: 13-03-20-1454-35
Date Received: 03/20/2013
Nature of Incident: Not reported
Operator: Not reported
Incident Type: Underground Storage Tank
Incident Location: COMMERCIAL
Location: Not reported
Other Location: Not reported
Contact Name: Not reported
Caller Name: Not reported
Caller Title: Not reported
Caller Address: Not reported
Caller City,St,Zip: Not reported
Caller Telephone: Not reported
Substance(s): Not reported
Substance Type: Not reported
Substance Identity: Not reported
CAS Number: Not reported
A310 Letter: Not reported
TCPA Chemical: Not reported
Hazardous Material: Not reported
COMU: Not reported
Ref. Code: Not reported
Amt Released: Not reported
Contained: Not reported
Release Type: Not reported
Release VE: Not reported
Injuries: No
Public Exposure: No
Facility Evacuation: No
Police at Scene: No
Firemen at Scene: No
Contamination of: Not reported
Receiving Water: Not reported
Status at Spill: Not reported

Map ID
Direction
Distance
Elevation

MAP FINDINGS

Site

Database(s)

EDR ID Number
EPA ID Number

NJ SCHOOLS DEVELOPMENT AUTHORITY (Continued)

S113661436

NJ Spill Date:	Not reported
NJ Spill Time:	Not reported
NJ Spill Name:	Not reported
NJ Spill Title:	Not reported
NJ Spill Phone:	Not reported
Other Date:	Not reported
Other Time:	Not reported
Other Name:	Not reported
Other Title:	Not reported
Other Telephone:	Not reported
Public Evacuation:	No
Assistance Requested:	Not reported
Wind Direction/Speed:	Not reported
Local Municipality Notified:	Not reported
Local Municipality Name:	Not reported
Local Municipality Title:	Not reported
Local Municipality Telephone:	Not reported
Local Municipality Date:	Not reported
Local Municipality Time:	Not reported
Incident Description:	Not reported
Incident Name:	Not reported
Incident Referred To:	Not reported
Incident Region:	Not reported
Incident Telephone:	Not reported
Incident Date:	Not reported
Incident time:	Not reported
Incident ITM:	Not reported
Comments:	Not reported
Date A310 Letter Printed:	Not reported
Date Local Authority Was Notified:	Not reported
Date Updated:	Not reported
Date Report Faxed to Local Authority:	Not reported
Local Authority Notification Date:	Not reported
Rep Receive Date:	03/20/2013
Reporter Type:	Other
Reporter Name:	REDACTED
Reporter Title:	REDACTED
Reporter Org:	REDACTED
Reporter Address:	Not reported
Reporter City,St,Zip:	Not reported
Reporter County:	Not reported
Incident Status:	Terminated
Incident Category:	Other
Incident Source:	NJSDA
Incident Address:	6400 BROADWAY
Incident Address 2:	Not reported
Incident City,St,Zip:	West New York Town, NJ 07093
Incident County:	Hudson
DEP Requested:	No
Confidential:	Not reported
Notify Type:	Not reported
Road Closed:	No
Direction:	Not reported
Responsible Party:	Not reported
Responsible Party Name:	Not reported
Responsible Party Contact:	Not reported
Responsible Party Title:	Not reported

Map ID
Direction
Distance
Elevation

MAP FINDINGS

Site

Database(s)

EDR ID Number
EPA ID Number

NJ SCHOOLS DEVELOPMENT AUTHORITY (Continued)

S113661436

Responsible Party Phone: Not reported
Responsible Party Street: Not reported
Responsible Party County: Not reported
Responsible Party City,St,Zip: Not reported
Memo. Of Understanding: Not reported
Drill/trng Exercise: Not reported
Hazardous: Not reported

**205
SW
1/2-1
0.760 mi.
4013 ft.**

**JCRA MILL CREEK BDA
41 63 AETNA ST
JERSEY CITY, NJ 07300**

**NJ SHWS
NJ VCP
NJ NJEMS**

**S109166819
N/A**

**Relative:
Higher**

SHWS:
Site ID: 40816
Status: Active
Home Owner: No
PI Number: G000004612

**Actual:
196 ft.**

Detail As Of April 2012:
X Coord Site: 616324
X Coord PI: Not reported
Y Coord Site: 684114
Y Coord PI: Not reported

Site ID: 40816
Status: Active
Home Owner: No
PI Number: G000005810

Detail As Of April 2012:
X Coord Site: 616324
X Coord PI: 616324
Y Coord Site: 684114
Y Coord PI: 684114

VCP:

Incident Number: Not reported
MOA Execution Date: 03/08/2007
Type Of Vcp File: CURRENT
PI Number: G000004612
Case Type(Case Type): MOA
Case Contact: Department Not reported
Case Contact Name: ROBERT P ANTONICELLO
Case Contact: Organization JERSEY CITY REDEVELOPMENT AGENCY
Case Contact: Address: Line1 30 MONTGOMERY ST
Case Contact: Address: Line2 Not reported
Case Contact: Address: Line3 Not reported
Case Contact City,St,Zip: Jersey City, NJ 07302

NJEMS:

Site Id: 40816
Municipality: JERSEY CITY
Municipality Name From Spatial Overlay: JERSEY CITY
GNIS Civil Code For Municipality: 885264
Municipal Code (NJ-1040): 0906
X Coord: 616489

Map ID
Direction
Distance
Elevation

MAP FINDINGS

Site

Database(s)

EDR ID Number
EPA ID Number

JCRA MILL CREEK BDA (Continued)

S109166819

Y Coord: 685151
Coord System: NJ STATE PLANE (NAD83) - USFEET
Coord Type: Digital Image
Coord Origin: DEP-Program
State Standard Numeric Code From Spatial Overlay: 0906
Unique Feature Number For Municipality From Spatial Overlay: Not reported
Eleven Digit Hydrologic Unit Code From Spatial Overlay: 02030101170
Fourteen Digit Hydrologic Unit Code From Spatial Overlay: 02030101170010
Watershed Management Area Number From Spatial Overlay: 05
Watershed Management Area Name From Spatial Overlay: Hackensack, Hudson, and Pascack
Water Region Code From Spatial Overlay: 1
Water Region Name From Spatial Overlay: Northeast
Sub Watershed Name From Overlay: Hudson River
Watershed Name From Spatial Overlay: Hudson River

BE206 131 ROTHWELL AVENUE
North 131 ROTHWELL AVE
1/2-1 CLIFFSIDE PARK BORO, NJ 07010

FINDS 1009332682
NJ SHWS N/A
NJ NJEMS

0.761 mi.
4020 ft.

Site 2 of 3 in cluster BE

Relative:
Higher

FINDS:

Registry ID: 110030663672

Actual:
202 ft.

Environmental Interest/Information System
NJ-NJEMS (New Jersey - New Jersey Environmental Management System).
The Department of Environmental Protection (NJDEP) manages large
databases of environmental information in this integrated system.

SHWS:

Site ID: 215516
Status: Closed
Home Owner: Yes
PI Number: 281549

Detail As Of April 2012:

X Coord Site: Not reported
X Coord PI: Not reported
Y Coord Site: Not reported
Y Coord PI: Not reported

NJEMS:

Site Id: 215516
Municipality: CLIFFSIDE PARK BORO
Municipality Name From Spatial Overlay: CLIFFSIDE PARK BORO
GNIS Civil Code For Municipality: 885187
Municipal Code (NJ-1040): 0206
X Coord: 631859
Y Coord: 720253
Coord System: NJ STATE PLANE (NAD83) - USFEET
Coord Type: GIS Parcel Centroid
Coord Origin: DEP-GIS
State Standard Numeric Code From Spatial Overlay: 0206
Unique Feature Number For Municipality From Spatial Overlay: Not reported
Eleven Digit Hydrologic Unit Code From Spatial Overlay: 02030101170

Map ID
Direction
Distance
Elevation

MAP FINDINGS

Site

Database(s)

EDR ID Number
EPA ID Number

131 ROTHWELL AVENUE (Continued)

1009332682

Fourteen Digit Hydrologic Unit Code From Spatial Overlay: 02030101170010
Watershed Management Area Number From Spatial Overlay: 05
Watershed Management Area Name From Spatial Overlay: Hackensack, Hudson, and Pascack
Water Region Code From Spatial Overlay: 1
Water Region Name From Spatial Overlay: Northeast
Sub Watershed Name From Overlay: Hudson River
Watershed Name From Spatial Overlay: Hudson River

207
NW
1/2-1
0.762 mi.
4022 ft.

8308 3RD AVENUE
8308 3RD AVE
NORTH BERGEN, NJ 07047

NJ SHWS
NJ HIST HWS
NJ VCP
NJ NJEMS

1008978103
N/A

Relative:
Higher

SHWS:
Site ID: 147343
Status: Closed
Home Owner: Yes
PI Number: 194740

Actual:
211 ft.

Detail As Of April 2012:
X Coord Site: Not reported
X Coord PI: Not reported
Y Coord Site: Not reported
Y Coord PI: Not reported

HIST SHWS:

Case Status: **Active**
Status Date: 3/7/2005
Case ID: 194740
Contact: Bureau of Field Operations - Northern
Sub Section Label: A: Sites with On-Site Sources of Contamination
Site Municipality: 0908
Remedial Level Code: C2
Classification exception area dt: None
Classification exception area dt: Not reported
Deed Notice Status: None
Deed Notice Date: Not reported
Engineering Control Status: None
Engineering Control Date: Not reported
National Priorities List Status: Not reported
National Priorities List Date: Not reported
X Coordinate: 628516
Y Coordinate: 718632
Coordinate System: NJ State Plane (NAD83) - USFEET

VCP:

Incident Number: 03-05-16-1305-49
MOA Execution Date: 03/07/2005
Type Of Vcp File: HISTORICAL
Pi Number: Not reported
Case Type(Case Type): Not reported
Case Contact: Department Not reported
Case Contact Name: Not reported
Case Contact: Organization Not reported
Case Contact: Address: Line1 Not reported
Case Contact: Address: Line2 Not reported

Map ID
Direction
Distance
Elevation

MAP FINDINGS

Site

Database(s)

EDR ID Number
EPA ID Number

8308 3RD AVENUE (Continued)

1008978103

Case Contact: Address: Line3 Not reported
Case Contact City,St,Zip: Not reported

NJEMS:

Site Id: 147343
Municipality: NORTH BERGEN TWP
Municipality Name From Spatial Overlay: NORTH BERGEN TWP
GNIS Civil Code For Municipality: 882223
Municipal Code (NJ-1040): 0908
X Coord: 628516
Y Coord: 718632
Coord System: NJ STATE PLANE (NAD83) - USFEET
Coord Type: Exact Address Match
Coord Origin: DEP-GIS
State Standard Numeric Code From Spatial Overlay: 0908
Unique Feature Number For Municipality From Spatial Overlay: Not reported
Eleven Digit Hydrologic Unit Code From Spatial Overlay: 02030103180
Fourteen Digit Hydrologic Unit Code From Spatial Overlay: 02030103180080
Watershed Management Area Number From Spatial Overlay: 05
Watershed Management Area Name From Spatial Overlay: Hackensack, Hudson, and Pascack
Water Region Code From Spatial Overlay: 1
Water Region Name From Spatial Overlay: Northeast
Sub Watershed Name From Overlay: Hackensack R (Rt 3 to Bellmans Ck)
Watershed Name From Spatial Overlay: Hackensack R (below/incl Hirshfeld Bk)

208
WNW
1/2-1
0.765 mi.
4039 ft.

811 80TH STREET
811 80TH ST
NORTH BERGEN TWP, NJ

NJ SHWS S110680640
NJ Release N/A

Relative:
Higher

SHWS:
Site ID: 442474
Status: Closed
Home Owner: Yes
PI Number: 556217

Actual:
215 ft.

Detail As Of April 2012:

X Coord Site: Not reported
X Coord PI: Not reported
Y Coord Site: Not reported
Y Coord PI: Not reported

NJ Release:

Facility Type: Residential
Facility Phone: Not reported
Incident Date: 10/29/2010
Incident Time: Not reported
TD Log #: 370228
Case Number: 10-10-29-1359-32
Date Received: 10/29/2010
Nature of Incident: Not reported
Operator: Not reported
Incident Type: Underground Storage Tank
Incident Location: RESIDENCE
Location: Not reported
Other Location: Not reported

Map ID
Direction
Distance
Elevation

MAP FINDINGS

Site

Database(s)

EDR ID Number
EPA ID Number

811 80TH STREET (Continued)

S110680640

Contact Name:	Not reported
Caller Name:	Not reported
Caller Title:	Not reported
Caller Address:	Not reported
Caller City,St,Zip:	Not reported
Caller Telephone:	Not reported
Substance(s):	Not reported
Substance Type:	Not reported
Substance Identity:	Not reported
CAS Number:	Not reported
A310 Letter:	Not reported
TCPA Chemical:	Not reported
Hazrds Material:	Not reported
COMU:	Not reported
Ref. Code:	Not reported
Amt Released:	Not reported
Contained:	Not reported
Release Type:	Not reported
Release VE:	Not reported
Injuries:	No
Public Exposure:	No
Facility Evacuation:	No
Police at Scene:	No
Firemen at Scene:	No
Contamination of:	Not reported
Receiving Water:	Not reported
Status at Spill:	Not reported
NJ Spill Date:	Not reported
NJ Spill Time:	Not reported
NJ Spill Name:	Not reported
NJ Spill Title:	Not reported
NJ Spill Phone:	Not reported
Other Date:	Not reported
Other Time:	Not reported
Other Name:	Not reported
Other Title:	Not reported
Other Telephone:	Not reported
Public Evacuation:	No
Assistance Requested:	Not reported
Wind Direction/Speed:	Not reported
Local Municipality Notified:	Not reported
Local Municipality Name:	Not reported
Local Municipality Title:	Not reported
Local Municipality Telephone:	Not reported
Local Municipality Date:	Not reported
Local Municipality Time:	Not reported
Incident Description:	Not reported
Incident Name:	Not reported
Incident Referred To:	Not reported
Incident Region:	Not reported
Incident Telephone:	Not reported
Incident Date:	Not reported
Incident time:	Not reported
Incident ITM:	Not reported
Comments:	Not reported
Date A310 Letter Printed:	Not reported
Date Local Authority Was Notified:	Not reported

Map ID
Direction
Distance
Elevation

MAP FINDINGS

Site

Database(s)

EDR ID Number
EPA ID Number

811 80TH STREET (Continued)

S110680640

Date Updated: Not reported
Date Report Faxed to Local Authority: Not reported
Local Authority Notification Date: Not reported
Rep Receive Date: 10/29/2010
Reporter Type: Other
Reporter Name: REDACTED
Reporter Title: REDACTED
Reporter Org: REDACTED
Reporter Address: Not reported
Reporter City,St,Zip: Not reported
Reporter County: Not reported
Incident Status: Terminated
Incident Category: Other
Incident Source: MUHAMMED
Incident Address: 811 80th STREET
Incident Address 2: Not reported
Incident City,St,Zip: North Bergen Twp, NJ 07047
Incident County: Hudson
DEP Requested: No
Confidential: Not reported
Notify Type: Not reported
Road Closed: No
Direction: Not reported
Responsible Party: Not reported
Responsible Party Name: Not reported
Responsible Party Contact: Not reported
Responsible Party Title: Not reported
Responsible Party Phone: Not reported
Responsible Party Street: Not reported
Responsible Party County: Not reported
Responsible Party City,St,Zip: Not reported
Memo. Of Understanding: Not reported
Drill/trng Exercise: Not reported
Hazardous: Not reported

209
NW
1/2-1
0.771 mi.
4070 ft.

**708 87TH STREET
708 87TH ST
NORTH BERGEN TWP, NJ 07047**

**FINDS 1010528625
NJ SHWS N/A
NJ NJEMS**

**Relative:
Higher**

FINDS:

Registry ID: 110032256680

Environmental Interest/Information System

NJ-NJEMS (New Jersey - New Jersey Environmental Management System).
The Department of Environmental Protection (NJDEP) manages large
databases of environmental information in this integrated system.

**Actual:
216 ft.**

SHWS:

Site ID: 78312
Status: Closed
Home Owner: No
PI Number: G000027622

Map ID
Direction
Distance
Elevation

MAP FINDINGS

Site

Database(s)

EDR ID Number
EPA ID Number

708 87TH STREET (Continued)

1010528625

Detail As Of April 2012:

X Coord Site: Not reported
X Coord PI: Not reported
Y Coord Site: Not reported
Y Coord PI: Not reported

NJEMS:

Site Id: 78312
Municipality: NORTH BERGEN TWP
Municipality Name From Spatial Overlay: NORTH BERGEN TWP
GNIS Civil Code For Municipality: 882223
Municipal Code (NJ-1040): 0908
X Coord: 629157
Y Coord: 719381
Coord System: NJ STATE PLANE (NAD83) - USFEET
Coord Type: Exact Address Match
Coord Orign: DEP-GIS
State Standard Numeric Code From Spatial Overlay: 0908
Unique Feature Number For Municipality From Spatial Overlay: Not reported
Eleven Digit Hydrologic Unit Code From Spatial Overlay: 02030103180
Fourteen Digit Hydrologic Unit Code From Spatial Overlay: 02030103180050
Watershed Management Area Number From Spatial Overlay: 05
Watershed Management Area Name From Spatial Overlay: Hackensack, Hudson, and Pascack
Water Region Code From Spatial Overlay: 1
Water Region Name From Spatial Overlay: Northeast
Sub Watershed Name From Overlay: Hackensack R (Bellmans Ck to Ft Lee Rd)
Watershed Name From Spatial Overlay: Hackensack R (below/incl Hirshfeld Bk)

BE210
North
1/2-1
0.775 mi.
4090 ft.
141 ROTHWELL AVENUE
141 ROTHWELL AVE
CLIFFSIDE PARK BORO, NJ 07010
Site 3 of 3 in cluster BE

NJ SHWS
NJ Release
NJ NJEMS
S107091995
N/A

Relative:
Higher

SHWS:
Site ID: 191546
Status: Closed
Home Owner: Yes
PI Number: 251637

Actual:
202 ft.

Detail As Of April 2012:

X Coord Site: Not reported
X Coord PI: Not reported
Y Coord Site: Not reported
Y Coord PI: Not reported

NJ Release:

Facility Type: Other
Facility Phone: Not reported
Incident Date: 04/08/2005
Incident Time: Not reported
TD Log #: 137266
Case Number: 05-04-08-1008-13
Date Received: 04/08/2005
Nature of Incident: Not reported
Operator: Not reported
Incident Type: Underground Storage Tank

Map ID
Direction
Distance
Elevation

MAP FINDINGS

Site

Database(s)

EDR ID Number
EPA ID Number

141 ROTHWELL AVENUE (Continued)

S107091995

Incident Location:	RESID
Location:	Not reported
Other Location:	Not reported
Contact Name:	Not reported
Caller Name:	Not reported
Caller Title:	Not reported
Caller Address:	Not reported
Caller City,St,Zip:	Not reported
Caller Telephone:	Not reported
Substance(s):	Not reported
Substance Type:	Not reported
Substance Identity:	Not reported
CAS Number:	Not reported
A310 Letter:	Not reported
TCPA Chemical:	Not reported
Hazrds Material:	Not reported
COMU:	Not reported
Ref. Code:	Not reported
Amt Released:	Not reported
Contained:	Not reported
Release Type:	Not reported
Release VE:	Not reported
Injuries:	No
Public Exposure:	No
Facility Evacuation:	No
Police at Scene:	No
Firemen at Scene:	No
Contamination of:	Not reported
Receiving Water:	Not reported
Status at Spill:	Not reported
NJ Spill Date:	Not reported
NJ Spill Time:	Not reported
NJ Spill Name:	Not reported
NJ Spill Title:	Not reported
NJ Spill Phone:	Not reported
Other Date:	Not reported
Other Time:	Not reported
Other Name:	Not reported
Other Title:	Not reported
Other Telephone:	Not reported
Public Evacuation:	No
Assistance Requested:	Not reported
Wind Direction/Speed:	Not reported
Local Municipality Notified:	Not reported
Local Municipality Name:	Not reported
Local Municipality Title:	Not reported
Local Municipality Telephone:	Not reported
Local Municipality Date:	Not reported
Local Municipality Time:	Not reported
Incident Description:	Not reported
Incident Name:	Not reported
Incident Referred To:	Not reported
Incident Region:	Not reported
Incident Telephone:	Not reported
Incident Date:	Not reported
Incident time:	Not reported
Incident ITM:	Not reported

Map ID
Direction
Distance
Elevation

MAP FINDINGS

Site

Database(s)

EDR ID Number
EPA ID Number

141 ROTHWELL AVENUE (Continued)

S107091995

Comments: Not reported
Date A310 Letter Printed: Not reported
Date Local Authority Was Notified: Not reported
Date Updated: Not reported
Date Report Faxed to Local Authority: Not reported
Local Authority Notification Date: Not reported
Rep Receive Date: 04/08/2005
Reporter Type: Other
Reporter Name: REDACTED
Reporter Title: REDACTED
Reporter Org: REDACTED
Reporter Address: Not reported
Reporter City,St,Zip: Not reported
Reporter County: Not reported
Incident Status: Terminated
Incident Category: Other
Incident Source: PETER TANIO
Incident Address: 141 ROTHWELL AVE
Incident Address 2: Not reported
Incident City,St,Zip: Cliffside Park Boro, NJ 070010
Incident County: Bergen
DEP Requested: No
Confidential: Not reported
Notify Type: Not reported
Road Closed: No
Direction: Not reported
Responsible Party: Not reported
Responsible Party Name: Not reported
Responsible Party Contact: Not reported
Responsible Party Title: Not reported
Responsible Party Phone: Not reported
Responsible Party Street: Not reported
Responsible Party County: Not reported
Responsible Party City,St,Zip: Not reported
Memo. Of Understanding: Not reported
Drill/trng Exercise: Not reported
Hazardous: Not reported

NJEMS:

Site Id: 191546
Municipality: CLIFFSIDE PARK BORO
Municipality Name From Spatial Overlay: CLIFFSIDE PARK BORO
GNIS Civil Code For Municipality: 885187
Municipal Code (NJ-1040): 0206
X Coord: 631932
Y Coord: 720392
Coord System: NJ STATE PLANE (NAD83) - USFEET
Coord Type: GIS Parcel Centroid
Coord Origin: DEP-GIS
State Standard Numeric Code From Spatial Overlay: 0206
Unique Feature Number For Municipality From Spatial Overlay: Not reported
Eleven Digit Hydrologic Unit Code From Spatial Overlay: 02030101170
Fourteen Digit Hydrologic Unit Code From Spatial Overlay: 02030101170010
Watershed Management Area Number From Spatial Overlay: 05
Watershed Management Area Name From Spatial Overlay: Hackensack, Hudson, and Pascack
Water Region Code From Spatial Overlay: 1
Water Region Name From Spatial Overlay: Northeast

Map ID
Direction
Distance
Elevation

MAP FINDINGS

Site

Database(s)

EDR ID Number
EPA ID Number

141 ROTHWELL AVENUE (Continued)

S107091995

Sub Watershed Name From Overlay: Hudson River
Watershed Name From Spatial Overlay: Hudson River

BF211
NW
1/2-1
0.779 mi.
4112 ft.

8518 3RD AVE
NORTH BERGEN TWP, NJ 07047

NJ SHWS
NJ Release

S108768398
N/A

Site 1 of 2 in cluster BF

Relative:
Higher

SHWS:
Site ID: 372176
Status: Active
Home Owner: Yes
PI Number: 460936

Actual:
212 ft.

Detail As Of April 2012:
X Coord Site: 628780
X Coord PI: 628900
Y Coord Site: 719001
Y Coord PI: 719178

NJ Release:

Facility Type: Residential
Facility Phone: Not reported
Incident Date: 02/28/2007
Incident Time: Not reported
TD Log #: 222419
Case Number: 07-02-28-1332-42
Date Received: 02/28/2007
Nature of Incident: Not reported
Operator: Not reported
Incident Type: Underground Storage Tank
Incident Location: RESIDENCE
Location: Not reported
Other Location: Not reported
Contact Name: Not reported
Caller Name: Not reported
Caller Title: Not reported
Caller Address: Not reported
Caller City,St,Zip: Not reported
Caller Telephone: Not reported
Substance(s): Not reported
Substance Type: Not reported
Substance Identity: Not reported
CAS Number: Not reported
A310 Letter: Not reported
TCPA Chemical: Not reported
Hazrds Material: Not reported
COMU: Not reported
Ref. Code: Not reported
Amt Released: Not reported
Contained: Not reported
Release Type: Not reported
Release VE: Not reported
Injuries: No
Public Exposure: No
Facility Evacuation: No
Police at Scene: No

Map ID
Direction
Distance
Elevation

MAP FINDINGS

Site

Database(s)

EDR ID Number
EPA ID Number

(Continued)

S108768398

Firemen at Scene:	No
Contamination of:	Not reported
Receiving Water:	Not reported
Status at Spill:	Not reported
NJ Spill Date:	Not reported
NJ Spill Time:	Not reported
NJ Spill Name:	Not reported
NJ Spill Title:	Not reported
NJ Spill Phone:	Not reported
Other Date:	Not reported
Other Time:	Not reported
Other Name:	Not reported
Other Title:	Not reported
Other Telephone:	Not reported
Public Evacuation:	No
Assistance Requested:	Not reported
Wind Direction/Speed:	Not reported
Local Municipality Notified:	Not reported
Local Municipality Name:	Not reported
Local Municipality Title:	Not reported
Local Municipality Telephone:	Not reported
Local Municipality Date:	Not reported
Local Municipality Time:	Not reported
Incident Description:	Not reported
Incident Name:	Not reported
Incident Referred To:	Not reported
Incident Region:	Not reported
Incident Telephone:	Not reported
Incident Date:	Not reported
Incident time:	Not reported
Incident ITM:	Not reported
Comments:	Not reported
Date A310 Letter Printed:	Not reported
Date Local Authority Was Notified:	Not reported
Date Updated:	Not reported
Date Report Faxed to Local Authority:	Not reported
Local Authority Notification Date:	Not reported
Rep Receive Date:	02/28/2007
Reporter Type:	Other
Reporter Name:	REDACTED
Reporter Title:	REDACTED
Reporter Org:	REDACTED
Reporter Address:	Not reported
Reporter City,St,Zip:	Not reported
Reporter County:	Not reported
Incident Status:	Terminated
Incident Category:	Other
Incident Source:	DEBBIE TIMPONE
Incident Address:	8518 3RD AVE
Incident Address 2:	Not reported
Incident City,St,Zip:	North Bergen Twp, NJ 07047
Incident County:	Hudson
DEP Requested:	No
Confidential:	Not reported
Notify Type:	Not reported
Road Closed:	No
Direction:	Not reported

Map ID
Direction
Distance
Elevation

MAP FINDINGS

Site

Database(s)

EDR ID Number
EPA ID Number

(Continued)

S108768398

Responsible Party: Not reported
Responsible Party Name: Not reported
Responsible Party Contact: Not reported
Responsible Party Title: Not reported
Responsible Party Phone: Not reported
Responsible Party Street: Not reported
Responsible Party County: Not reported
Responsible Party City,St,Zip: Not reported
Memo. Of Understanding: Not reported
Drill/trng Exercise: Not reported
Hazardous: Not reported

212
WSW
1/2-1
0.779 mi.
4113 ft.

ALFREDO GUILLEN
440 67TH ST
WEST NEW YORK TOWN, NJ

NJ SHWS
NJ HIST LUST
NJ SPILLS

S105205931
N/A

Relative:
Higher

SHWS:
Site ID: 61682
Status: Closed
Home Owner: No
PI Number: 95544

Actual:
241 ft.

Detail As Of April 2012:
X Coord Site: Not reported
X Coord PI: Not reported
Y Coord Site: Not reported
Y Coord PI: Not reported

LUST HIST:

Case ID: 01-10-04-1052-37
Lead Program Assigned: Bureau of Field Operations - Initial Notice Section
Facility Status: **Site Issued Letter of No Further Action for Area(s) Of Concern**
UST ID: 95544
TMS Number: N01-0442
Remedial Level: Site has 1 area of concern with 1 media of concern.
Case Manager: Corbin Weck
Facility Phone: (609) 292-9519
No Further Action: 6/27/2002 0:00:00
RAW Approved: Not reported
CEA: Not reported
Date CEA Lifted: Not reported
Dead Notice: Not reported

NJ SPILL:

Facility ID: 85597
Case Number: 01-10-04-1052-37
Notify Type: Other
Date Received: 10/04/2001
Location: Facility
Other Location: Not reported
Incident Date: 10/04/2001
Incident Time: 1000
A310 Letter: True
Ref. Code: 101
COMU: 0912

Map ID
Direction
Distance
Elevation

MAP FINDINGS

Site

Database(s)

EDR ID Number
EPA ID Number

ALFREDO GUILLEN (Continued)

S105205931

CAS Number: Not reported
Hazardous: No
Incident Location: Not reported
Facility Type: Commercial
Facility Phone: 305-972-9689
Substance(s): Not reported
Substance Type: Not reported
Substance Identity: Not reported
TCPA Chemical: Not reported
Hazrds Material: Not reported
Amnt Released: Not reported
Release VE: Not reported
Contained: Not reported
Release Type: Not reported
Incident Desc: Not reported
Status at Spill: 1/4000 GAL UST ABANDONED IN PLACE. NO CLEANUP SAMPLING BEING DONE.
NJ Spill Date: Not reported
NJ Spill Time: Not reported
NJ Spill Name: Not reported
NJ Spill Title: Not reported
NJ Spill Phone: Not reported
Other Date: Not reported
Other Time: Not reported
Other Name: Not reported
Other Title: Not reported
Other Phone: Not reported
Injuries: No
Public Exposure: No
Road Closed: No
Facility Evacuation: No
Receiving Water: Not reported
Public Evacuation: No
Police at Scene: No
Firemen at Scene: No
Contamination of: Land
Nature of Incident: Not reported
Wind Direction/Speed: 0
Assistance Requested: No
Memo. Of Understanding: No
Drill/trng Exercise: No
Operator: SHEILA
Contact Name: Not reported
Caller Name: REDACTED
Caller Title: Not reported
Caller Address: Not reported
Caller City,St,Zip: Not reported
Caller Phone: Not reported
Responsible Party: Known
Responsible Party Name: Not reported
Responsible Party Contact: ALFREDO GUILLEN
Responsible Party Title: PROP OWNER
Responsible Party Telephone: 305-972-9689
Responsible Party Street: 14032 SO WEST 153 TERRACE
Responsible Party Municipality: MIAMI
Responsible Party State: FL
Responsible Party Zip: 33177
Responsible City,St,Zip: MIAMI, FL

Map ID
Direction
Distance
Elevation

MAP FINDINGS

Site

Database(s)

EDR ID Number
EPA ID Number

ALFREDO GUILLEN (Continued)

S105205931

Responsible Party County: Not reported
Local Municipality: No
Local Municipality Name: Not reported
Local Municipality Title: Not reported
Local Municipality Phone: Not reported
Local Municipality Date: Not reported
Local Municipality Time: Not reported
Incident Name: Not reported
Incident Referred To: Not reported
Incident Region: Not reported
Incident Phone: Not reported
Incident Date: Not reported
Comments: Not reported
Date A310 Letter Printed: Not reported
Date Local Authority Was Notified: Not reported
Date Update: Not reported
Date Report Faxed to Local Authority: Not reported
Local Authority Notification Date: Not reported
Reporter Name: Not reported
Reporter Type: Not reported
Rep Received Date: Not reported
Reporter Title: Not reported
Reporter Orgzn: Not reported
Reporter Address: Not reported
Reporter City,St,Zip: Not reported
Reporter County: Not reported
Incident Type: Not reported
Incident Status: Not reported
Incident Category: Not reported
Incident Source: Not reported
Incident Address: Not reported
Incident Address 2: Not reported
Incident City,St,Zip: Not reported
Incident County: Not reported
DEP Requested: Not reported
Confidential: Not reported

BG213
West
1/2-1
0.779 mi.
4115 ft.

GUTTENBERG FIREHOUSE
6801 MADISON ST
GUTTENBERG TOWN, NJ

NJ SHWS **S103903063**
NJ SPILLS **N/A**

Site 1 of 2 in cluster BG

Relative:
Higher

SHWS:
Site ID: 57317
Status: Closed
Home Owner: No
PI Number: 032358

Actual:
256 ft.

Detail As Of April 2012:

X Coord Site: Not reported
X Coord PI: Not reported
Y Coord Site: Not reported
Y Coord PI: Not reported

NJ SPILL:

Facility ID: 41769
Case Number: 99-04-19-1124-54

Map ID
Direction
Distance
Elevation

MAP FINDINGS

Site

Database(s)

EDR ID Number
EPA ID Number

GUTTENBERG FIREHOUSE (Continued)

S103903063

Notify Type: Other
Date Received: 04/19/1999
Location: Facility
Other Location: Not reported
Incident Date: 04/16/1999
Incident Time: Not reported
A310 Letter: True
Ref. Code: 101
COMU: 0903
CAS Number: Not reported
Hazardous: No
Incident Location: Not reported
Facility Type: Commercial
Facility Phone: Not reported
Substance(s): Not reported
Substance Type: Not reported
Substance Identity: Not reported
TCPA Chemical: Not reported
Hazrds Material: Not reported
Amnt Released: Not reported
Release VE: Not reported
Contained: Not reported
Release Type: Not reported
Incident Desc: Not reported
Status at Spill: ONE 1000 GAL UST REMOVED. REMEDIATION IN PROGRESS. UST# 0323589 TMS#
N98-2905.
NJ Spill Date: Not reported
NJ Spill Time: Not reported
NJ Spill Name: Not reported
NJ Spill Title: Not reported
NJ Spill Phone: Not reported
Other Date: Not reported
Other Time: Not reported
Other Name: Not reported
Other Title: Not reported
Other Phone: Not reported
Injuries: No
Public Exposure: No
Road Closed: No
Facility Evacuation: No
Receiving Water: Not reported
Public Evacuation: No
Police at Scene: No
Firemen at Scene: No
Contamination of: Land
Nature of Incident: Not reported
Wind Direction/Speed: 0
Assistance Requested: No
Memo. Of Understanding: No
Drill/trng Exercise: No
Operator: PAT
Contact Name: Not reported
Caller Name: REDACTED
Caller Title: Not reported
Caller Address: Not reported
Caller City,St,Zip: Not reported
Caller Phone: Not reported

Map ID
Direction
Distance
Elevation

MAP FINDINGS

Site

Database(s)

EDR ID Number
EPA ID Number

GUTTENBERG FIREHOUSE (Continued)

S103903063

Responsible Party: Known
Responsible Party Name: TOWN OF GUTTENBERG
Responsible Party Contact: LINDA MARTIN
Responsible Party Title: Not reported
Responsible Party Telephone: 201-868-2315
Responsible Party Street: 6808 PARK AVE
Responsible Party Municipality: GUTTENBERG TOWN
Responsible Party State: NJ
Responsible Party Zip: 07093
Responsible City,St,Zip: GUTTENBERG TOWN, NJ
Responsible Party County: HUDSON
Local Municipality: No
Local Municipality Name: Not reported
Local Municipality Title: Not reported
Local Municipality Phone: Not reported
Local Municipality Date: Not reported
Local Municipality Time: Not reported
Incident Name: Not reported
Incident Referred To: Not reported
Incident Region: Not reported
Incident Phone: Not reported
Incident Date: Not reported
Comments: Not reported
Date A310 Letter Printed: Not reported
Date Local Authority Was Notified: Not reported
Date Update: Not reported
Date Report Faxed to Local Authority: Not reported
Local Authority Notification Date: Not reported
Reporter Name: Not reported
Reporter Type: Not reported
Rep Received Date: Not reported
Reporter Title: Not reported
Reporter Orgzn: Not reported
Reporter Address: Not reported
Reporter City,St,Zip: Not reported
Reporter County: Not reported
Incident Type: Not reported
Incident Status: Not reported
Incident Category: Not reported
Incident Source: Not reported
Incident Address: Not reported
Incident Address 2: Not reported
Incident City,St,Zip: Not reported
Incident County: Not reported
DEP Requested: Not reported
Confidential: Not reported

214
West
1/2-1
0.781 mi.
4125 ft.

7412 3RD AVENUE
7412 3RD AVE
NORTH BERGEN TWP, NJ 07047

NJ SHWS S108255067
NJ VCP N/A

Relative:
Higher

SHWS:
Site ID: 223527
Status: Closed
Home Owner: Yes
PI Number: 291868

Actual:
238 ft.

Map ID
Direction
Distance
Elevation

MAP FINDINGS

Site

Database(s)

EDR ID Number
EPA ID Number

7412 3RD AVENUE (Continued)

S108255067

Detail As Of April 2012:

X Coord Site: Not reported
X Coord PI: Not reported
Y Coord Site: Not reported
Y Coord PI: Not reported

VCP:

Incident Number: 06-05-03-1453-36
MOA Execution Date: 07/14/2006
Type Of Vcp File: CURRENT
Pi Number: 291868
Case Type(Case Type): MOA
Case Contact: Department Not reported
Case Contact Name: BEATRICE DIONISIO
Case Contact: Organization Not reported
Case Contact: Address: Line1 106 BULLET HOLE RD
Case Contact: Address: Line2 Not reported
Case Contact: Address: Line3 Not reported
Case Contact City,St,Zip: MAHOPAC, NY 10541

BH215 **KISS REALTY LLC**
SW **6400 HUDSON AVE**
1/2-1 **WEST NEW YORK TOWN, NJ**
0.798 mi.
4212 ft. **Site 1 of 2 in cluster BH**

NJ SHWS **S109369358**
NJ Release **N/A**

Relative:
Higher

SHWS:
Site ID: 18687
Status: Closed
Home Owner: Yes
PI Number: 488037

Actual:
182 ft.

Detail As Of April 2012:

X Coord Site: Not reported
X Coord PI: Not reported
Y Coord Site: Not reported
Y Coord PI: Not reported

NJ Release:

Facility Type: Residential
Facility Phone: Not reported
Incident Date: 10/01/2008
Incident Time: Not reported
TD Log #: 290858
Case Number: 08-10-01-1509-21
Date Received: 10/01/2008
Nature of Incident: Not reported
Operator: Not reported
Incident Type: Underground Storage Tank
Incident Location: RESIDENCE
Location: Not reported
Other Location: Not reported
Contact Name: Not reported
Caller Name: Not reported
Caller Title: Not reported
Caller Address: Not reported
Caller City,St,Zip: Not reported

Map ID
Direction
Distance
Elevation

MAP FINDINGS

Site

Database(s)

EDR ID Number
EPA ID Number

KISS REALTY LLC (Continued)

S109369358

Caller Telephone:	Not reported
Substance(s):	Not reported
Substance Type:	Not reported
Substance Identity:	Not reported
CAS Number:	Not reported
A310 Letter:	Not reported
TCPA Chemical:	Not reported
Hazrds Material:	Not reported
COMU:	Not reported
Ref. Code:	Not reported
Amt Released:	Not reported
Contained:	Not reported
Release Type:	Not reported
Release VE:	Not reported
Injuries:	No
Public Exposure:	No
Facility Evacuation:	No
Police at Scene:	No
Firemen at Scene:	No
Contamination of:	Not reported
Receiving Water:	Not reported
Status at Spill:	Not reported
NJ Spill Date:	Not reported
NJ Spill Time:	Not reported
NJ Spill Name:	Not reported
NJ Spill Title:	Not reported
NJ Spill Phone:	Not reported
Other Date:	Not reported
Other Time:	Not reported
Other Name:	Not reported
Other Title:	Not reported
Other Telephone:	Not reported
Public Evacuation:	No
Assistance Requested:	Not reported
Wind Direction/Speed:	Not reported
Local Municipality Notified:	Not reported
Local Municipality Name:	Not reported
Local Municipality Title:	Not reported
Local Municipality Telephone:	Not reported
Local Municipality Date:	Not reported
Local Municipality Time:	Not reported
Incident Description:	Not reported
Incident Name:	Not reported
Incident Referred To:	Not reported
Incident Region:	Not reported
Incident Telephone:	Not reported
Incident Date:	Not reported
Incident time:	Not reported
Incident ITM:	Not reported
Comments:	Not reported
Date A310 Letter Printed:	Not reported
Date Local Authority Was Notified:	Not reported
Date Updated:	Not reported
Date Report Faxed to Local Authority:	Not reported
Local Authority Notification Date:	Not reported
Rep Receive Date:	10/01/2008
Reporter Type:	Other

Map ID
Direction
Distance
Elevation

MAP FINDINGS

Site

Database(s)

EDR ID Number
EPA ID Number

KISS REALTY LLC (Continued)

S109369358

Reporter Name: REDACTED
Reporter Title: REDACTED
Reporter Org: REDATED
Reporter Address: Not reported
Reporter City,St,Zip: Not reported
Reporter County: Not reported
Incident Status: Terminated
Incident Category: Other
Incident Source: ANTHONY IAFILICE
Incident Address: 6400 HUDSON AVE
Incident Address 2: Not reported
Incident City,St,Zip: West New York Town, NJ 07093
Incident County: Hudson
DEP Requested: No
Confidential: Not reported
Notify Type: Not reported
Road Closed: No
Direction: Not reported
Responsible Party: Not reported
Responsible Party Name: Not reported
Responsible Party Contact: Not reported
Responsible Party Title: Not reported
Responsible Party Phone: Not reported
Responsible Party Street: Not reported
Responsible Party County: Not reported
Responsible Party City,St,Zip: Not reported
Memo. Of Understanding: Not reported
Drill/trng Exercise: Not reported
Hazardous: Not reported

216
WSW
1/2-1
0.799 mi.
4221 ft.

6512 PALISADE AVE.
WEST NEW YORK TOWN, NJ 07093

NJ SHWS S112400490
NJ Release N/A

Relative:
Higher

SHWS:
Site ID: 474811
Status: Closed
Home Owner: Yes
PI Number: 598906

Actual:
212 ft.

Detail As Of April 2012:
X Coord Site: Not reported
X Coord PI: Not reported
Y Coord Site: Not reported
Y Coord PI: Not reported

NJ Release:
Facility Type: Residential
Facility Phone: Not reported
Incident Date: 08/30/2012
Incident Time: Not reported
TD Log #: 437140
Case Number: 12-08-30-1336-20
Date Received: 08/30/2012
Nature of Incident: Not reported
Operator: Not reported

Map ID
Direction
Distance
Elevation

MAP FINDINGS

Site

Database(s)

EDR ID Number
EPA ID Number

(Continued)

S112400490

Incident Type:	Underground Storage Tank
Incident Location:	RESIDENCE
Location:	Not reported
Other Location:	Not reported
Contact Name:	Not reported
Caller Name:	Not reported
Caller Title:	Not reported
Caller Address:	Not reported
Caller City,St,Zip:	Not reported
Caller Telephone:	Not reported
Substance(s):	Not reported
Substance Type:	Not reported
Substance Identity:	Not reported
CAS Number:	Not reported
A310 Letter:	Not reported
TCPA Chemical:	Not reported
Hazrds Material:	Not reported
COMU:	Not reported
Ref. Code:	Not reported
Amt Released:	Not reported
Contained:	Not reported
Release Type:	Not reported
Release VE:	Not reported
Injuries:	No
Public Exposure:	No
Facility Evacuation:	No
Police at Scene:	No
Firemen at Scene:	No
Contamination of:	Not reported
Receiving Water:	Not reported
Status at Spill:	Not reported
NJ Spill Date:	Not reported
NJ Spill Time:	Not reported
NJ Spill Name:	Not reported
NJ Spill Title:	Not reported
NJ Spill Phone:	Not reported
Other Date:	Not reported
Other Time:	Not reported
Other Name:	Not reported
Other Title:	Not reported
Other Telephone:	Not reported
Public Evacuation:	No
Assistance Requested:	Not reported
Wind Direction/Speed:	Not reported
Local Municipality Notified:	Not reported
Local Municipality Name:	Not reported
Local Municipality Title:	Not reported
Local Municipality Telephone:	Not reported
Local Municipality Date:	Not reported
Local Municipality Time:	Not reported
Incident Description:	Not reported
Incident Name:	Not reported
Incident Referred To:	Not reported
Incident Region:	Not reported
Incident Telephone:	Not reported
Incident Date:	Not reported
Incident time:	Not reported

Map ID
Direction
Distance
Elevation

MAP FINDINGS

Site

Database(s)

EDR ID Number
EPA ID Number

(Continued)

S112400490

Incident ITM: Not reported
Comments: Not reported
Date A310 Letter Printed: Not reported
Date Local Authority Was Notified: Not reported
Date Updated: Not reported
Date Report Faxed to Local Authority: Not reported
Local Authority Notification Date: Not reported
Rep Receive Date: 08/30/2012
Reporter Type: Other
Reporter Name: REDACTED
Reporter Title: REDACTED
Reporter Org: REDACTED
Reporter Address: Not reported
Reporter City,St,Zip: Not reported
Reporter County: Not reported
Incident Status: Terminated
Incident Category: Other
Incident Source: VICTORIA KORKHINA
Incident Address: 4358 CONASHAUGH LAKE
Incident Address 2: Not reported
Incident City,St,Zip: Out Of State, PA 18337
Incident County: Out Of State
DEP Requested: No
Confidential: Not reported
Notify Type: Not reported
Road Closed: No
Direction: Not reported
Responsible Party: Not reported
Responsible Party Name: Not reported
Responsible Party Contact: Not reported
Responsible Party Title: Not reported
Responsible Party Phone: Not reported
Responsible Party Street: Not reported
Responsible Party County: Not reported
Responsible Party City,St,Zip: Not reported
Memo. Of Understanding: Not reported
Drill/trng Exercise: Not reported
Hazardous: Not reported

217
West
1/2-1
0.803 mi.
4240 ft.

JOSEPH RUTZ EMBROIDERIES
6812 6814 MADISON ST
GUTTENBERG TOWN, NJ 07093

NJ SHWS S111832931
NJ NJEMS N/A

Relative:
Higher

SHWS:
Site ID: 342982
Status: Active
Home Owner: No
PI Number: 424159

Actual:
252 ft.

Detail As Of April 2012:
X Coord Site: 627208
X Coord PI: Not reported
Y Coord Site: 715089
Y Coord PI: Not reported

Map ID
Direction
Distance
Elevation

MAP FINDINGS

Site

Database(s)

EDR ID Number
EPA ID Number

JOSEPH RUTZ EMBROIDERIES (Continued)

S111832931

NJEMS:

Site Id: 342982
Municipality: GUTTENBERG TOWN
Municipality Name From Spatial Overlay: GUTTENBERG TOWN
GNIS Civil Code For Municipality: 885235
Municipal Code (NJ-1040): 0903
X Coord: 627208
Y Coord: 715089
Coord System: NJ STATE PLANE (NAD83) - USFEET
Coord Type: GIS Parcel Centroid
Coord Origin: DEP-GIS
State Standard Numeric Code From Spatial Overlay: 0903
Unique Feature Number For Municipality From Spatial Overlay: Not reported
Eleven Digit Hydrologic Unit Code From Spatial Overlay: 02030101170
Fourteen Digit Hydrologic Unit Code From Spatial Overlay: 02030101170010
Watershed Management Area Number From Spatial Overlay: 05
Watershed Management Area Name From Spatial Overlay: Hackensack, Hudson, and Pascack
Water Region Code From Spatial Overlay: 1
Water Region Name From Spatial Overlay: Northeast
Sub Watershed Name From Overlay: Hudson River
Watershed Name From Spatial Overlay: Hudson River

BH218 **317 64TH STREET**
WSW **317 64TH ST**
1/2-1 **WEST NEW YORK, NJ 07093**
0.808 mi.
4267 ft. **Site 2 of 2 in cluster BH**

FINDS **1010432138**
NJ SHWS **N/A**
NJ NJEMS

Relative:
Higher

FINDS:

Registry ID: 110031689386

Actual:
183 ft.

Environmental Interest/Information System

NJ-NJEMS (New Jersey - New Jersey Environmental Management System).
The Department of Environmental Protection (NJDEP) manages large
databases of environmental information in this integrated system.

SHWS:

Site ID: 80492
Status: Closed
Home Owner: No
PI Number: G000043955

Detail As Of April 2012:

X Coord Site: Not reported
X Coord PI: Not reported
Y Coord Site: Not reported
Y Coord PI: Not reported

NJEMS:

Site Id: 80492
Municipality: WEST NEW YORK TOWN
Municipality Name From Spatial Overlay: WEST NEW YORK TOWN
GNIS Civil Code For Municipality: 885438
Municipal Code (NJ-1040): 0912
X Coord: 627621

Map ID
Direction
Distance
Elevation

MAP FINDINGS

Site

Database(s)

EDR ID Number
EPA ID Number

317 64TH STREET (Continued)

1010432138

Y Coord: 713351
Coord System: NJ STATE PLANE (NAD83) - USFEET
Coord Type: GIS Parcel Centroid
Coord Origin: DEP-GIS
State Standard Numeric Code From Spatial Overlay: 0912
Unique Feature Number For Municipality From Spatial Overlay: Not reported
Eleven Digit Hydrologic Unit Code From Spatial Overlay: 02030101170
Fourteen Digit Hydrologic Unit Code From Spatial Overlay: 02030101170010
Watershed Management Area Number From Spatial Overlay: 05
Watershed Management Area Name From Spatial Overlay: Hackensack, Hudson, and Pascack
Water Region Code From Spatial Overlay: 1
Water Region Name From Spatial Overlay: Northeast
Sub Watershed Name From Overlay: Hudson River
Watershed Name From Spatial Overlay: Hudson River

219
North
1/2-1
0.811 mi.
4283 ft.

63 SHALER AVENUE
63 SHALER AVE
FAIRVIEW BORO, NJ

NJ SHWS S109576233
NJ Release N/A

Relative:
Higher

SHWS:
Site ID: 396820
Status: Closed
Home Owner: Yes
PI Number: 496509

Actual:
224 ft.

Detail As Of April 2012:

X Coord Site: Not reported
X Coord PI: Not reported
Y Coord Site: Not reported
Y Coord PI: Not reported

NJ Release:

Facility Type: Residential
Facility Phone: Not reported
Incident Date: 04/07/2009
Incident Time: Not reported
TD Log #: 306897
Case Number: 09-04-07-1132-22
Date Received: 04/07/2009
Nature of Incident: Not reported
Operator: Not reported
Incident Type: Underground Storage Tank
Incident Location: PROPERTY LOCATED AT
Location: Not reported
Other Location: Not reported
Contact Name: Not reported
Caller Name: Not reported
Caller Title: Not reported
Caller Address: Not reported
Caller City,St,Zip: Not reported
Caller Telephone: Not reported
Substance(s): Not reported
Substance Type: Not reported
Substance Identity: Not reported
CAS Number: Not reported
A310 Letter: Not reported

Map ID
Direction
Distance
Elevation

MAP FINDINGS

Site

Database(s)

EDR ID Number
EPA ID Number

63 SHALER AVENUE (Continued)

S109576233

TCPA Chemical:	Not reported
Hazrds Material:	Not reported
COMU:	Not reported
Ref. Code:	Not reported
Amt Released:	Not reported
Contained:	Not reported
Release Type:	Not reported
Release VE:	Not reported
Injuries:	No
Public Exposure:	No
Facility Evacuation:	No
Police at Scene:	No
Firemen at Scene:	No
Contamination of:	Not reported
Receiving Water:	Not reported
Status at Spill:	Not reported
NJ Spill Date:	Not reported
NJ Spill Time:	Not reported
NJ Spill Name:	Not reported
NJ Spill Title:	Not reported
NJ Spill Phone:	Not reported
Other Date:	Not reported
Other Time:	Not reported
Other Name:	Not reported
Other Title:	Not reported
Other Telephone:	Not reported
Public Evacuation:	No
Assistance Requested:	Not reported
Wind Direction/Speed:	Not reported
Local Municipality Notified:	Not reported
Local Municipality Name:	Not reported
Local Municipality Title:	Not reported
Local Municipality Telephone:	Not reported
Local Municipality Date:	Not reported
Local Municipality Time:	Not reported
Incident Description:	Not reported
Incident Name:	Not reported
Incident Referred To:	Not reported
Incident Region:	Not reported
Incident Telephone:	Not reported
Incident Date:	Not reported
Incident time:	Not reported
Incident ITM:	Not reported
Comments:	Not reported
Date A310 Letter Printed:	Not reported
Date Local Authority Was Notified:	Not reported
Date Updated:	Not reported
Date Report Faxed to Local Authority:	Not reported
Local Authority Notification Date:	Not reported
Rep Receive Date:	04/07/2009
Reporter Type:	Other
Reporter Name:	REDACTED
Reporter Title:	REDACTED
Reporter Org:	REDACTED
Reporter Address:	Not reported
Reporter City,St,Zip:	Not reported
Reporter County:	Not reported

Map ID
Direction
Distance
Elevation

MAP FINDINGS

Site

Database(s)

EDR ID Number
EPA ID Number

63 SHALER AVENUE (Continued)

S109576233

Incident Status: Terminated
Incident Category: Other
Incident Source: MARGIE KUHN
Incident Address: 63 SHALER AVE
Incident Address 2: Not reported
Incident City,St,Zip: Fairview Boro, NJ 07022
Incident County: Bergen
DEP Requested: No
Confidential: Not reported
Notify Type: Not reported
Road Closed: No
Direction: Not reported
Responsible Party: Not reported
Responsible Party Name: Not reported
Responsible Party Contact: Not reported
Responsible Party Title: Not reported
Responsible Party Phone: Not reported
Responsible Party Street: Not reported
Responsible Party County: Not reported
Responsible Party City,St,Zip: Not reported
Memo. Of Understanding: Not reported
Drill/trng Exercise: Not reported
Hazardous: Not reported

220
SW
1/2-1
0.811 mi.
4283 ft.

**44 62ND AVE
WEST NEW YORK TOWN, NJ 07093**

**NJ SHWS S112401369
NJ Release N/A**

**Relative:
Higher**

SHWS:
Site ID: 477525
Status: Closed
Home Owner: Yes
PI Number: 602399

**Actual:
188 ft.**

Detail As Of April 2012:
X Coord Site: Not reported
X Coord PI: Not reported
Y Coord Site: Not reported
Y Coord PI: Not reported

NJ Release:
Facility Type: Residential
Facility Phone: Not reported
Incident Date: 09/20/2012
Incident Time: Not reported
TD Log #: 439764
Case Number: 12-09-20-1357-13
Date Received: 09/20/2012
Nature of Incident: Not reported
Operator: Not reported
Incident Type: Underground Storage Tank
Incident Location: RESIDENCE
Location: Not reported
Other Location: Not reported
Contact Name: Not reported
Caller Name: Not reported

Map ID
Direction
Distance
Elevation

MAP FINDINGS

Site

Database(s)

EDR ID Number
EPA ID Number

(Continued)

S112401369

Caller Title:	Not reported
Caller Address:	Not reported
Caller City,St,Zip:	Not reported
Caller Telephone:	Not reported
Substance(s):	Not reported
Substance Type:	Not reported
Substance Identity:	Not reported
CAS Number:	Not reported
A310 Letter:	Not reported
TCPA Chemical:	Not reported
Hazrds Material:	Not reported
COMU:	Not reported
Ref. Code:	Not reported
Amt Released:	Not reported
Contained:	Not reported
Release Type:	Not reported
Release VE:	Not reported
Injuries:	No
Public Exposure:	No
Facility Evacuation:	No
Police at Scene:	No
Firemen at Scene:	No
Contamination of:	Not reported
Receiving Water:	Not reported
Status at Spill:	Not reported
NJ Spill Date:	Not reported
NJ Spill Time:	Not reported
NJ Spill Name:	Not reported
NJ Spill Title:	Not reported
NJ Spill Phone:	Not reported
Other Date:	Not reported
Other Time:	Not reported
Other Name:	Not reported
Other Title:	Not reported
Other Telephone:	Not reported
Public Evacuation:	No
Assistance Requested:	Not reported
Wind Direction/Speed:	Not reported
Local Municipality Notified:	Not reported
Local Municipality Name:	Not reported
Local Municipality Title:	Not reported
Local Municipality Telephone:	Not reported
Local Municipality Date:	Not reported
Local Municipality Time:	Not reported
Incident Description:	Not reported
Incident Name:	Not reported
Incident Referred To:	Not reported
Incident Region:	Not reported
Incident Telephone:	Not reported
Incident Date:	Not reported
Incident time:	Not reported
Incident ITM:	Not reported
Comments:	Not reported
Date A310 Letter Printed:	Not reported
Date Local Authority Was Notified:	Not reported
Date Updated:	Not reported
Date Report Faxed to Local Authority	Not reported

Map ID
Direction
Distance
Elevation

MAP FINDINGS

Site

Database(s)

EDR ID Number
EPA ID Number

(Continued)

S112401369

Local Authority Notification Date: Not reported
Rep Receive Date: 09/20/2012
Reporter Type: Other
Reporter Name: REDACTED
Reporter Title: REDACTED
Reporter Org: REDACTED
Reporter Address: Not reported
Reporter City,St,Zip: Not reported
Reporter County: Not reported
Incident Status: Terminated
Incident Category: Other
Incident Source: GRACE MALUPA
Incident Address: 44 62nd AVE
Incident Address 2: Not reported
Incident City,St,Zip: West New York Town, NJ 07093
Incident County: Hudson
DEP Requested: No
Confidential: Not reported
Notify Type: Not reported
Road Closed: No
Direction: Not reported
Responsible Party: Not reported
Responsible Party Name: Not reported
Responsible Party Contact: Not reported
Responsible Party Title: Not reported
Responsible Party Phone: Not reported
Responsible Party Street: Not reported
Responsible Party County: Not reported
Responsible Party City,St,Zip: Not reported
Memo. Of Understanding: Not reported
Drill/trng Exercise: Not reported
Hazardous: Not reported

BI221 **914 82ND STREET**
NW **914 82ND ST**
1/2-1 **NORTH BERGEN TWP, NJ 07047**
0.813 mi.
4292 ft. **Site 1 of 2 in cluster BI**

NJ SHWS **S108255207**
NJ VCP **N/A**

Relative:
Higher

SHWS:
Site ID: 224952
Status: Closed
Home Owner: Yes
PI Number: 293628

Actual:
208 ft.

Detail As Of April 2012:
X Coord Site: Not reported
X Coord PI: Not reported
Y Coord Site: Not reported
Y Coord PI: Not reported

VCP:
Incident Number: 05-05-07-1715-56
MOA Execution Date: 08/15/2006
Type Of Vcp File: CURRENT
PI Number: 293628
Case Type(Case Type): MOA
Case Contact: Department Not reported

Map ID
Direction
Distance
Elevation

MAP FINDINGS

Site

Database(s)

EDR ID Number
EPA ID Number

914 82ND STREET (Continued)

S108255207

Case Contact Name: WILLIAM MARTINEZ
Case Contact: Organization Not reported
Case Contact: Address: Line1 3653 KENNEDY BLVD
Case Contact: Address: Line2 Not reported
Case Contact: Address: Line3 Not reported
Case Contact City,St,Zip: Jersey City, NJ 07307

BG222 **7013 POLK STREET**
West **7013 POLK ST**
1/2-1 **GUTTENBERG TOWN, NJ**
0.813 mi.
4293 ft. **Site 2 of 2 in cluster BG**

NJ SHWS **S109222732**
NJ Release **N/A**

Relative:
Higher

SHWS:
Site ID: 399227
Status: Closed
Home Owner: Yes
PI Number: 499432

Actual:
255 ft.

Detail As Of April 2012:
X Coord Site: Not reported
X Coord PI: Not reported
Y Coord Site: Not reported
Y Coord PI: Not reported

NJ Release:
Facility Type: Residential
Facility Phone: Not reported
Incident Date: 07/02/2008
Incident Time: Not reported
TD Log #: 280074
Case Number: 08-07-08-1015-25
Date Received: 07/08/2008
Nature of Incident: Not reported
Operator: Not reported
Incident Type: Underground Storage Tank
Incident Location: RESIDENCE
Location: Not reported
Other Location: Not reported
Contact Name: LUCITA NOVOA
Caller Name: Not reported
Caller Title: Not reported
Caller Address: Not reported
Caller City,St,Zip: Not reported
Caller Telephone: Not reported
Substance(s): Not reported
Substance Type: Not reported
Substance Identity: Not reported
CAS Number: Not reported
A310 Letter: Not reported
TCPA Chemical: Not reported
Hazrds Material: Not reported
COMU: Not reported
Ref. Code: Not reported
Amt Released: Not reported
Contained: Not reported
Release Type: Not reported
Release VE: Not reported

Map ID
Direction
Distance
Elevation

MAP FINDINGS

Site

Database(s)

EDR ID Number
EPA ID Number

7013 POLK STREET (Continued)

S109222732

Injuries:	No
Public Exposure:	No
Facility Evacuation:	No
Police at Scene:	No
Firemen at Scene:	No
Contamination of:	Not reported
Receiving Water:	Not reported
Status at Spill:	Not reported
NJ Spill Date:	Not reported
NJ Spill Time:	Not reported
NJ Spill Name:	Not reported
NJ Spill Title:	Not reported
NJ Spill Phone:	Not reported
Other Date:	Not reported
Other Time:	Not reported
Other Name:	Not reported
Other Title:	Not reported
Other Telephone:	Not reported
Public Evacuation:	No
Assistance Requested:	Not reported
Wind Direction/Speed:	Not reported
Local Municipality Notified:	Not reported
Local Municipality Name:	Not reported
Local Municipality Title:	Not reported
Local Municipality Telephone:	Not reported
Local Municipality Date:	Not reported
Local Municipality Time:	Not reported
Incident Description:	Not reported
Incident Name:	Not reported
Incident Referred To:	Not reported
Incident Region:	Not reported
Incident Telephone:	Not reported
Incident Date:	Not reported
Incident time:	Not reported
Incident ITM:	Not reported
Comments:	Not reported
Date A310 Letter Printed:	Not reported
Date Local Authority Was Notified:	Not reported
Date Updated:	Not reported
Date Report Faxed to Local Authority:	Not reported
Local Authority Notification Date:	Not reported
Rep Receive Date:	07/08/2008
Reporter Type:	Other
Reporter Name:	REDACTED
Reporter Title:	REDACTED
Reporter Org:	REDACTED
Reporter Address:	Not reported
Reporter City,St,Zip:	Not reported
Reporter County:	Not reported
Incident Status:	Terminated
Incident Category:	Other
Incident Source:	LUCITA NOVOA
Incident Address:	7013 POLK ST
Incident Address 2:	Not reported
Incident City,St,Zip:	Guttenberg Town, NJ 07093
Incident County:	Hudson
DEP Requested:	No

Map ID
Direction
Distance
Elevation

MAP FINDINGS

Site

Database(s)

EDR ID Number
EPA ID Number

7013 POLK STREET (Continued)

S109222732

Confidential: Not reported
Notify Type: Not reported
Road Closed: No
Direction: Not reported
Responsible Party: Not reported
Responsible Party Name: Not reported
Responsible Party Contact: Not reported
Responsible Party Title: Not reported
Responsible Party Phone: Not reported
Responsible Party Street: Not reported
Responsible Party County: Not reported
Responsible Party City,St,Zip: Not reported
Memo. Of Understanding: Not reported
Drill/trng Exercise: Not reported
Hazardous: Not reported

223
NW
1/2-1
0.816 mi.
4310 ft.

8405 4TH AVENUE
8405 4TH AVE
NORTH BERGEN TWP, NJ 07047

FINDS **1008908934**
NJ SHWS **N/A**
NJ HIST HWS
NJ NJEMS

Relative:
Higher

FINDS:

Registry ID: 110030630020

Actual:
208 ft.

Environmental Interest/Information System

NJ-NJEMS (New Jersey - New Jersey Environmental Management System).
The Department of Environmental Protection (NJDEP) manages large
databases of environmental information in this integrated system.

SHWS:

Site ID: 194595
Status: Pending
Home Owner: Yes
PI Number: 255506

Detail As Of April 2012:

X Coord Site: 628391
X Coord PI: 628391
Y Coord Site: 718910
Y Coord PI: 718910

HIST SHWS:

Case Status: **Active**
Status Date: 6/8/2005
Case ID: 255506
Contact: County Environmental Health Act
Sub Section Label: A: Sites with On-Site Sources of Contamination
Site Municipality: 0908
Remedial Level Code: C1
Classification exception area dt: None
Classification exception area dt: Not reported
Deed Notice Status: None
Deed Notice Date: Not reported
Engineering Control Status: None

Map ID
Direction
Distance
Elevation

MAP FINDINGS

Site

Database(s)

EDR ID Number
EPA ID Number

8405 4TH AVENUE (Continued)

1008908934

Engineering Control Date: Not reported
National Priorities List Status: Not reported
National Priorities List Date: Not reported
X Coordinate: Not reported
Y Coordinate: Not reported
Coordinate System: Not reported

NJEMS:

Site Id: 194595
Municipality: NORTH BERGEN TWP
Municipality Name From Spatial Overlay: NORTH BERGEN TWP
GNIS Civil Code For Municipality: 882223
Municipal Code (NJ-1040): 0908
X Coord: 628391
Y Coord: 718910
Coord System: NJ STATE PLANE (NAD83) - USFEET
Coord Type: Approx. Addr. Match
Coord Orign: DEP-GIS
State Standard Numeric Code From Spatial Overlay: 0908
Unique Feature Number For Municipality From Spatial Overlay: Not reported
Eleven Digit Hydrologic Unit Code From Spatial Overlay: 02030103180
Fourteen Digit Hydrologic Unit Code From Spatial Overlay: 02030103180080
Watershed Management Area Number From Spatial Overlay: 05
Watershed Management Area Name From Spatial Overlay: Hackensack, Hudson, and Pascack
Water Region Code From Spatial Overlay: 1
Water Region Name From Spatial Overlay: Northeast
Sub Watershed Name From Overlay: Hackensack R (Rt 3 to Bellmans Ck)
Watershed Name From Spatial Overlay: Hackensack R (below/incl Hirshfeld Bk)

224
NNW
1/2-1
0.821 mi.
4335 ft.

STOP BY MART
9280 KENNEDY BLVD
NORTH BERGEN TWP, NJ

NJ SHWS S111833011
N/A

Relative:
Higher

SHWS:
Site ID: 410241
Status: Active
Home Owner: No
PI Number: 001360

Actual:
209 ft.

Detail As Of April 2012:

X Coord Site: Not reported
X Coord PI: Not reported
Y Coord Site: Not reported
Y Coord PI: Not reported

Map ID
Direction
Distance
Elevation

MAP FINDINGS

EDR ID Number
EPA ID Number

225
WNW
1/2-1
0.821 mi.
4337 ft.

900 76TH STREET
900 76TH ST
NORTH BERGEN TWP, NJ 07047

NJ SHWS **S108657008**
NJ VCP **N/A**

Relative:
Higher

SHWS:
Site ID: 357436
Status: Closed
Home Owner: Yes
PI Number: 441397

Actual:
218 ft.

Detail As Of April 2012:
X Coord Site: Not reported
X Coord PI: Not reported
Y Coord Site: Not reported
Y Coord PI: Not reported

VCP:
Incident Number: 06-12-01-1605-45
MOA Execution Date: 08/01/2007
Type Of Vcp File: CURRENT
Pi Number: 441397
Case Type(Case Type): MOA
Case Contact: Department Not reported
Case Contact Name: MARY IHNE
Case Contact: Organization Not reported
Case Contact: Address: Line1 900 76TH STREET
Case Contact: Address: Line2 Not reported
Case Contact: Address: Line3 Not reported
Case Contact City,St,Zip: North Bergen, NJ 07047

BF226
NW
1/2-1
0.824 mi.
4353 ft.

8511 4TH AVENUE
8511 4TH AVE
NORTH BERGEN TWP, NJ

NJ SHWS **S109574438**
NJ Release **N/A**

Site 2 of 2 in cluster BF

Relative:
Higher

SHWS:
Site ID: 413821
Status: Closed
Home Owner: Yes
PI Number: 518617

Actual:
208 ft.

Detail As Of April 2012:
X Coord Site: Not reported
X Coord PI: Not reported
Y Coord Site: Not reported
Y Coord PI: Not reported

NJ Release:
Facility Type: Residential
Facility Phone: Not reported
Incident Date: 01/23/2009
Incident Time: Not reported
TD Log #: 301271
Case Number: 09-01-23-1051-27
Date Received: 01/23/2009
Nature of Incident: Not reported
Operator: Not reported

Map ID
Direction
Distance
Elevation

MAP FINDINGS

Site

Database(s)

EDR ID Number
EPA ID Number

8511 4TH AVENUE (Continued)

S109574438

Incident Type:	Underground Storage Tank
Incident Location:	RESID
Location:	Not reported
Other Location:	Not reported
Contact Name:	Not reported
Caller Name:	Not reported
Caller Title:	Not reported
Caller Address:	Not reported
Caller City,St,Zip:	Not reported
Caller Telephone:	Not reported
Substance(s):	Not reported
Substance Type:	Not reported
Substance Identity:	Not reported
CAS Number:	Not reported
A310 Letter:	Not reported
TCPA Chemical:	Not reported
Hazrds Material:	Not reported
COMU:	Not reported
Ref. Code:	Not reported
Amt Released:	Not reported
Contained:	Not reported
Release Type:	Not reported
Release VE:	Not reported
Injuries:	No
Public Exposure:	No
Facility Evacuation:	No
Police at Scene:	No
Firemen at Scene:	No
Contamination of:	Not reported
Receiving Water:	Not reported
Status at Spill:	Not reported
NJ Spill Date:	Not reported
NJ Spill Time:	Not reported
NJ Spill Name:	Not reported
NJ Spill Title:	Not reported
NJ Spill Phone:	Not reported
Other Date:	Not reported
Other Time:	Not reported
Other Name:	Not reported
Other Title:	Not reported
Other Telephone:	Not reported
Public Evacuation:	No
Assistance Requested:	Not reported
Wind Direction/Speed:	Not reported
Local Municipality Notified:	Not reported
Local Municipality Name:	Not reported
Local Municipality Title:	Not reported
Local Municipality Telephone:	Not reported
Local Municipality Date:	Not reported
Local Municipality Time:	Not reported
Incident Description:	Not reported
Incident Name:	Not reported
Incident Referred To:	Not reported
Incident Region:	Not reported
Incident Telephone:	Not reported
Incident Date:	Not reported
Incident time:	Not reported

Map ID
Direction
Distance
Elevation

MAP FINDINGS

Site

Database(s)

EDR ID Number
EPA ID Number

8511 4TH AVENUE (Continued)

S109574438

Incident ITM: Not reported
Comments: Not reported
Date A310 Letter Printed: Not reported
Date Local Authority Was Notified: Not reported
Date Updated: Not reported
Date Report Faxed to Local Authority: Not reported
Local Authority Notification Date: Not reported
Rep Receive Date: 01/23/2009
Reporter Type: Other
Reporter Name: REDACTED
Reporter Title: REDACTED
Reporter Org: REDACTED
Reporter Address: Not reported
Reporter City,St,Zip: Not reported
Reporter County: Not reported
Incident Status: Terminated
Incident Category: Other
Incident Source: OWEN CASEY / EXECUTOR
Incident Address: 140 RIVER RD
Incident Address 2: TOPSFIELD
Incident City,St,Zip: Out Of State, MA 01983
Incident County: Out Of State
DEP Requested: No
Confidential: Not reported
Notify Type: Not reported
Road Closed: No
Direction: Not reported
Responsible Party: Not reported
Responsible Party Name: Not reported
Responsible Party Contact: Not reported
Responsible Party Title: Not reported
Responsible Party Phone: Not reported
Responsible Party Street: Not reported
Responsible Party County: Not reported
Responsible Party City,St,Zip: Not reported
Memo. Of Understanding: Not reported
Drill/trng Exercise: Not reported
Hazardous: Not reported

BJ227 8800 3RD AVE
NNW 8800 3RD AVE
1/2-1 NORTH BERGEN TOWNSHIP, NJ 07047
0.828 mi.
4374 ft. Site 1 of 2 in cluster BJ

NJ SHWS S107495148
NJ HIST HWS N/A
NJ BROWNFIELDS

Relative: SHWS:
Higher Site ID: 80443
Status: Pending
Actual: Home Owner: No
215 ft. PI Number: G000043722

Detail As Of April 2012:
X Coord Site: 628955
X Coord PI: 628955
Y Coord Site: 719486
Y Coord PI: 719486

Map ID
Direction
Distance
Elevation

MAP FINDINGS

Site

Database(s)

EDR ID Number
EPA ID Number

8800 3RD AVE (Continued)

S107495148

HIST SHWS:

Case Status:	Active
Status Date:	5/5/2000
Case ID:	G000043722
Contact:	County Environmental Health Act
Sub Section Label:	A: Sites with On-Site Sources of Contamination
Site Municipality:	0908
Remedial Level Code:	C1
Classification exception area dt:	None
Classification exception area dt:	Not reported
Deed Notice Status:	None
Deed Notice Date:	Not reported
Engineering Control Status:	None
Engineering Control Date:	Not reported
National Priorities List Status:	Not reported
National Priorities List Date:	Not reported
X Coordinate:	628955
Y Coordinate:	719486
Coordinate System:	NJ State Plane (NAD83) - USFEET

BROWNFIELDS:

Price:	Not reported
Assessed Value:	Not reported
Property Size:	Unknown
Annual Taxes:	Not reported
Representative Address:	Not reported
Representative City/State/Zip:	Not reported
Submitter Name:	Not reported
Submitter Address1:	Not reported
Submitter Address2:	Not reported
Submitter City:	Not reported
Submitte rState:	Not reported
Submitter Zip:	Not reported
Submitter Email:	Not reported
Submitter Phone:	Not reported
Transaction Type:	Not reported
Transfer Type:	Not reported
Site Number:	7268
X Coordinate:	628955
Y Coordinate:	719486
Coord:	628955:719486
AutoID:	6112
Ownership Type:	unknown
Ownership:	DEP Case
PStatus:	DEP Case
PI Number:	G000043722
CSL ID Number:	Not reported
Owner Name:	Not reported
Owner Address + Owner Street:	Not reported
Owner City:	Not reported
Owner State:	Not reported
Owner Zip Code:	Not reported
Owner County:	Not reported
Owner Phone:	9999999999
Owner Fax:	9999999999
Owner Email:	Not reported

Map ID
Direction
Distance
Elevation

MAP FINDINGS

Site

Database(s)

EDR ID Number
EPA ID Number

8800 3RD AVE (Continued)

S107495148

Owner Organization:	Not reported
Authorized Representative:	Not reported
Auth Rep Relation to Owner:	Not reported
Municipal Contact Name:	Not reported
Municipal Contact Street:	Not reported
Municipal Contact City:	Not reported
Municipal Contact State:	Not reported
Municipal Contact Zip Code:	Not reported
Municipal Contact Phone:	9999999999
Municipal Contact Fax:	9999999999
Municipal Contact Email:	Not reported
Department:	Not reported
Municipal Contact Title:	Not reported
Contact Relation to Owner:	Not reported
Current Zoning:	Not reported
Proposed Zoning:	Not reported
Copy of Title Insurance:	Not reported
Municode:	0908
Block:	Not reported
Lot:	Not reported
Development Plan Completed:	Unknown
Market Study Completed:	Unknown
Current Activity:	Not reported
Current Operations:	Not reported
Prior Operations:	Not reported
Deed Restrictions:	Unknown
Easements:	Unknown
Buildings:	Not reported
Condition of Buildings:	Not reported
Square Footage:	Not reported
Total Buildable Space:	Not reported
Lease Price:	Not reported
Tax Certificate:	Unknown
Tax Lien:	Unknown
Other Liens/Judgements:	No
Traffic Study:	Unknown
Road Access:	Not reported
Waterfront Access:	Unknown
Airport Access:	Unknown
Public Transportation Access:	Unknown
Major Highway Name:	Not reported
Major Highway Interchange:	Not reported
Major Highway Miles Away:	Not reported
Local Highway Name:	Not reported
Local Highway Interchange:	Not reported
Local Highway Miles Away:	Not reported
Rail Type:	Not reported
Rail Name:	Not reported
Rail Station:	Not reported
Rail Miles Away:	Not reported
Public Water:	Unknown
Electric:	Unknown
Gas:	Unknown
Public Sewer:	Unknown
Telephone:	Unknown
Cable:	Unknown
Fiber Optics:	Unknown

Map ID
Direction
Distance
Elevation

MAP FINDINGS

Site

Database(s)

EDR ID Number
EPA ID Number

8800 3RD AVE (Continued)

S107495148

Wetlands:	No
Sensitive Ecosystems/Habitats:	No
Endangered Species:	No
Historic/Archeological Site:	No
100 Year Flood Plain:	No
500 Year Flood Plain:	No
Environmental Report Copies:	Yes
List Containing Site:	Not reported
Preliminary Assessment:	No
Site Investigation:	No
Remedial Investigation:	No
Remedial Action Workplan:	No
Voluntary Cleanup Program:	No
Environmental Litigation:	No
Remediation In Progress:	Yes
Remediation Estimated Complete Date:	Not reported
Regulatory sign-off:	No
Regulatory Sign-Off Description:	Not reported
Other Incentives:	No
Low Interest Rates:	No
HDSRF Grants:	No
TIF:	No
HDSRF Loans:	No
USA Loans:	No
USA Grants:	No
Designated Redevelopment Area:	No
Environmental Opportunity Zone:	No
Tax Rebate or Abatement:	No
Empowerment Zone (Federal):	No
Urban Coordinating Council Neighborhood:	No
Enterprise Community (Federal):	No
Urban Enterprise Zone:	No
Additional Comments:	1) Assigned to Program,5/5/2000 2) C1: No Formal Design - Source Known or Identified-Potential GW Contamination established 5/5/2000
County_int_FK:	9
Municipality_int_FK:	254
Planning Area Designation:	Planning Area 1
Authorized Representative Email:	Not reported
Authorized Representative Phone:	9999999999
General Comments:	Not reported

228
NNW
1/2-1
0.839 mi.
4429 ft.

FULL STOP FLOWERS
320 FAIRVIEW AVE
FAIRVIEW BORO, NJ 07022

FINDS **1010481380**
NJ SHWS **N/A**
NJ NJEMS

Relative:
Higher

FINDS:

Registry ID: 110031916602

Actual:
224 ft.

Environmental Interest/Information System

NJ-NJEMS (New Jersey - New Jersey Environmental Management System).
The Department of Environmental Protection (NJDEP) manages large
databases of environmental information in this integrated system.

Map ID
Direction
Distance
Elevation

MAP FINDINGS

EDR ID Number
EPA ID Number

Site

Database(s)

FULL STOP FLOWERS (Continued)

1010481380

SHWS:

Site ID: 50109
Status: Closed
Home Owner: No
PI Number: 031600

Detail As Of April 2012:

X Coord Site: Not reported
X Coord PI: Not reported
Y Coord Site: Not reported
Y Coord PI: Not reported

NJEMS:

Site Id: 50109
Municipality: FAIRVIEW BORO
Municipality Name From Spatial Overlay: FAIRVIEW BORO
GNIS Civil Code For Municipality: 885215
Municipal Code (NJ-1040): 0218
X Coord: 630339
Y Coord: 720301
Coord System: NJ STATE PLANE (NAD83) - USFEET
Coord Type: GIS Parcel Centroid
Coord Origin: DEP-GIS
State Standard Numeric Code From Spatial Overlay: 0218
Unique Feature Number For Municipality From Spatial Overlay: Not reported
Eleven Digit Hydrologic Unit Code From Spatial Overlay: 02030101170
Fourteen Digit Hydrologic Unit Code From Spatial Overlay: 02030101170010
Watershed Management Area Number From Spatial Overlay: 05
Watershed Management Area Name From Spatial Overlay: Hackensack, Hudson, and Pascack
Water Region Code From Spatial Overlay: 1
Water Region Name From Spatial Overlay: Northeast
Sub Watershed Name From Overlay: Hudson River
Watershed Name From Spatial Overlay: Hudson River

BK229 **163 62ND STREET**
SW **163 62ND ST**
1/2-1 **WEST NEW YORK TOWN, NJ 07093**
0.844 mi.
4455 ft.

NJ SHWS **S105007574**
NJ HIST HWS **N/A**
NJ NJEMS

Site 1 of 3 in cluster BK

Relative:
Higher

SHWS:

Site ID: 78872
Status: Pending
Home Owner: No
PI Number: G000034168

Actual:
166 ft.

Detail As Of April 2012:

X Coord Site: 628141
X Coord PI: 628141
Y Coord Site: 712524
Y Coord PI: 712524

HIST SHWS:

Case Status: **Active**
Status Date: 3/13/1998
Case ID: G000034168
Contact: County Environmental Health Act

Map ID
Direction
Distance
Elevation

MAP FINDINGS

Site

Database(s)

EDR ID Number
EPA ID Number

163 62ND STREET (Continued)

S105007574

Sub Section Label: A: Sites with On-Site Sources of Contamination
Site Municipality: 0912
Remedial Level Code: C1
Classification exception area dt: None
Classification exception area dt: Not reported
Deed Notice Status: None
Deed Notice Date: Not reported
Engineering Control Status: None
Engineering Control Date: Not reported
National Priorities List Status: Not reported
National Priorities List Date: Not reported
X Coordinate: 628141
Y Coordinate: 712524
Coordinate System: NJ State Plane (NAD83) - USFEET

NJEMS:

Site Id: 78872
Municipality: WEST NEW YORK TOWN
Municipality Name From Spatial Overlay: WEST NEW YORK TOWN
GNIS Civil Code For Municipality: 885438
Municipal Code (NJ-1040): 0912
X Coord: 628141
Y Coord: 712524
Coord System: NJ STATE PLANE (NAD83) - USFEET
Coord Type: Exact Address Match
Coord Origin: DEP-GIS
State Standard Numeric Code From Spatial Overlay: 0912
Unique Feature Number For Municipality From Spatial Overlay: Not reported
Eleven Digit Hydrologic Unit Code From Spatial Overlay: 02030101170
Fourteen Digit Hydrologic Unit Code From Spatial Overlay: 02030101170010
Watershed Management Area Number From Spatial Overlay: 05
Watershed Management Area Name From Spatial Overlay: Hackensack, Hudson, and Pascack
Water Region Code From Spatial Overlay: 1
Water Region Name From Spatial Overlay: Northeast
Sub Watershed Name From Overlay: Hudson River
Watershed Name From Spatial Overlay: Hudson River

BK230
SW
1/2-1
0.844 mi.
4457 ft.

165 62ND STREET
165 62ND ST
WEST NEW YORK TOWN, NJ 07093
Site 2 of 3 in cluster BK

NJ SHWS **S105322962**
NJ SPILLS **N/A**
NJ NJEMS

Relative:
Higher

SHWS:
Site ID: 78782
Status: Closed
Home Owner: No
PI Number: G000033696

Actual:
166 ft.

Detail As Of April 2012:
X Coord Site: Not reported
X Coord PI: Not reported
Y Coord Site: Not reported
Y Coord PI: Not reported

NJ SPILL:
Facility ID: 18436

Map ID
Direction
Distance
Elevation

MAP FINDINGS

Site

Database(s)

EDR ID Number
EPA ID Number

165 62ND STREET (Continued)

S105322962

Case Number: 98-01-12-1712-35
Notify Type: Other
Date Received: 01/12/1998
Location: Other
Other Location: Not reported
Incident Date: 01/12/1998
Incident Time: 1530
A310 Letter: True
Ref. Code: 101
COMU: 0912
CAS Number: Not reported
Hazardous: Not reported
Incident Location: Not reported
Facility Type: Residential
Facility Phone: 201-868-0441
Substance(s): Not reported
Substance Type: Not reported
Substance Identity: Not reported
TCPA Chemical: Not reported
Hazrds Material: Not reported
Amnt Released: Not reported
Release VE: Not reported
Contained: Not reported
Release Type: Not reported
Incident Desc: Not reported
Status at Spill: 1/550 GAL UST REMOVED. SOIL SAMPLES TAKEN. INITIAL CLEANUP COMPLETE, ADDITIONAL WILL BE DONE PENDING RESULTS.
NJ Spill Date: Not reported
NJ Spill Time: Not reported
NJ Spill Name: Not reported
NJ Spill Title: Not reported
NJ Spill Phone: Not reported
Other Date: Not reported
Other Time: Not reported
Other Name: Not reported
Other Title: Not reported
Other Phone: Not reported
Injuries: No
Public Exposure: No
Road Closed: No
Facility Evacuation: No
Receiving Water: Not reported
Public Evacuation: No
Police at Scene: No
Firemen at Scene: No
Contamination of: Land
Nature of Incident: Not reported
Wind Direction/Speed: 0
Assistance Requested: No
Memo. Of Understanding: No
Drill/trng Exercise: No
Operator: KIM
Contact Name: Not reported
Caller Name: REDACTED
Caller Title: Not reported
Caller Address: Not reported
Caller City,St,Zip: Not reported

Map ID
Direction
Distance
Elevation

MAP FINDINGS

Site

Database(s)

EDR ID Number
EPA ID Number

165 62ND STREET (Continued)

S105322962

Caller Phone:	Not reported
Responsible Party:	Known
Responsible Party Name:	INGLESIA RESIDENCE
Responsible Party Contact:	RENE INGLESIA
Responsible Party Title:	OWNER
Responsible Party Telephone:	201-868-0441
Responsible Party Street:	165 62ND ST
Responsible Party Municipality:	WEST NEW YORK TOWN
Responsible Party State:	NJ
Responsible Party Zip:	Not reported
Responsible City,St,Zip:	WEST NEW YORK TOWN, NJ
Responsible Party County:	HUDSON
Local Municipality:	No
Local Municipality Name:	Not reported
Local Municipality Title:	Not reported
Local Municipality Phone:	Not reported
Local Municipality Date:	Not reported
Local Municipality Time:	Not reported
Incident Name:	Not reported
Incident Referred To:	Not reported
Incident Region:	Not reported
Incident Phone:	Not reported
Incident Date:	Not reported
Comments:	Not reported
Date A310 Letter Printed:	Not reported
Date Local Authority Was Notified:	Not reported
Date Update:	Not reported
Date Report Faxed to Local Authority:	Not reported
Local Authority Notification Date:	Not reported
Reporter Name:	Not reported
Reporter Type:	Not reported
Rep Received Date:	Not reported
Reporter Title:	Not reported
Reporter Orgzn:	Not reported
Reporter Address:	Not reported
Reporter City,St,Zip:	Not reported
Reporter County:	Not reported
Incident Type:	Not reported
Incident Status:	Not reported
Incident Category:	Not reported
Incident Source:	Not reported
Incident Address:	Not reported
Incident Address 2:	Not reported
Incident City,St,Zip:	Not reported
Incident County:	Not reported
DEP Requested:	Not reported
Confidential:	Not reported

NJEMS:

Site Id:	78782
Municipality:	WEST NEW YORK TOWN
Municipality Name From Spatial Overlay:	WEST NEW YORK TOWN
GNIS Civil Code For Municipality:	885438
Municipal Code (NJ-1040):	0912
X Coord:	628134
Y Coord:	712528
Coord System:	NJ STATE PLANE (NAD83) - USFEET

Map ID
Direction
Distance
Elevation

MAP FINDINGS

Site

Database(s)

EDR ID Number
EPA ID Number

165 62ND STREET (Continued)

S105322962

Coord Type:	Exact Address Match
Coord Origin:	DEP-GIS
State Standard Numeric Code From Spatial Overlay:	0912
Unique Feature Number For Municipality From Spatial Overlay:	Not reported
Eleven Digit Hydrologic Unit Code From Spatial Overlay:	02030101170
Fourteen Digit Hydrologic Unit Code From Spatial Overlay:	02030101170010
Watershed Management Area Number From Spatial Overlay:	05
Watershed Management Area Name From Spatial Overlay:	Hackensack, Hudson, and Pascack
Water Region Code From Spatial Overlay:	1
Water Region Name From Spatial Overlay:	Northeast
Sub Watershed Name From Overlay:	Hudson River
Watershed Name From Spatial Overlay:	Hudson River

BJ231 8807 3RD AVENUE
NNW 8807 3RD AVE
1/2-1 NORTH BERGEN TWP, NJ
0.847 mi.
4472 ft.

NJ SHWS S107080848
NJ Release N/A

Site 2 of 2 in cluster BJ

Relative:
Higher

SHWS:
Site ID: 174410
Status: Closed
Home Owner: Yes
PI Number: 228734

Actual:
214 ft.

Detail As Of April 2012:

X Coord Site:	Not reported
X Coord PI:	Not reported
Y Coord Site:	Not reported
Y Coord PI:	Not reported

NJ Release:

Facility Type:	Residential
Facility Phone:	Not reported
Incident Date:	05/07/2004
Incident Time:	Not reported
TD Log #:	96731
Case Number:	04-05-10-0925-08
Date Received:	05/10/2004
Nature of Incident:	Not reported
Operator:	Not reported
Incident Type:	Underground Storage Tank
Incident Location:	RESIDENCE AT
Location:	Not reported
Other Location:	Not reported
Contact Name:	Not reported
Caller Name:	Not reported
Caller Title:	Not reported
Caller Address:	Not reported
Caller City,St,Zip:	Not reported
Caller Telephone:	Not reported
Substance(s):	Not reported
Substance Type:	Not reported
Substance Identity:	Not reported
CAS Number:	Not reported
A310 Letter:	Not reported
TCPA Chemical:	Not reported
Hazrds Material:	Not reported

Map ID
Direction
Distance
Elevation

MAP FINDINGS

Site

Database(s)

EDR ID Number
EPA ID Number

8807 3RD AVENUE (Continued)

S107080848

COMU:	Not reported
Ref. Code:	Not reported
Amt Released:	Not reported
Contained:	Not reported
Release Type:	Not reported
Release VE:	Not reported
Injuries:	No
Public Exposure:	No
Facility Evacuation:	No
Police at Scene:	No
Firemen at Scene:	No
Contamination of:	Not reported
Receiving Water:	Not reported
Status at Spill:	Not reported
NJ Spill Date:	Not reported
NJ Spill Time:	Not reported
NJ Spill Name:	Not reported
NJ Spill Title:	Not reported
NJ Spill Phone:	Not reported
Other Date:	Not reported
Other Time:	Not reported
Other Name:	Not reported
Other Title:	Not reported
Other Telephone:	Not reported
Public Evacuation:	No
Assistance Requested:	Not reported
Wind Direction/Speed:	Not reported
Local Municipality Notified:	Not reported
Local Municipality Name:	Not reported
Local Municipality Title:	Not reported
Local Municipality Telephone:	Not reported
Local Municipality Date:	Not reported
Local Municipality Time:	Not reported
Incident Description:	Not reported
Incident Name:	Not reported
Incident Referred To:	Not reported
Incident Region:	Not reported
Incident Telephone:	Not reported
Incident Date:	Not reported
Incident time:	Not reported
Incident ITM:	Not reported
Comments:	Not reported
Date A310 Letter Printed:	Not reported
Date Local Authority Was Notified:	Not reported
Date Updated:	Not reported
Date Report Faxed to Local Authority:	Not reported
Local Authority Notification Date:	Not reported
Rep Receive Date:	05/10/2004
Reporter Type:	Other
Reporter Name:	REDACTED
Reporter Title:	REDACTED
Reporter Org:	REDACTED
Reporter Address:	Not reported
Reporter City,St,Zip:	Not reported
Reporter County:	Not reported
Incident Status:	Terminated
Incident Category:	Other

Map ID
Direction
Distance
Elevation

MAP FINDINGS

Site

Database(s)

EDR ID Number
EPA ID Number

8807 3RD AVENUE (Continued)

S107080848

Incident Source: OSCAR BOSSIO
Incident Address: 99 LARK DR
Incident Address 2: Not reported
Incident City,St,Zip: South River Boro, NJ 08882
Incident County: Middlesex
DEP Requested: No
Confidential: Not reported
Notify Type: Not reported
Road Closed: No
Direction: Not reported
Responsible Party: Not reported
Responsible Party Name: Not reported
Responsible Party Contact: Not reported
Responsible Party Title: Not reported
Responsible Party Phone: Not reported
Responsible Party Street: Not reported
Responsible Party County: Not reported
Responsible Party City,St,Zip: Not reported
Memo. Of Understanding: Not reported
Drill/trng Exercise: Not reported
Hazardous: Not reported

BK232
SW
1/2-1
0.848 mi.
4478 ft.

6200 BROADWAY
WEST NEW YORK TOWN, NJ 07093
Site 3 of 3 in cluster BK

NJ SHWS S104442282
NJ SPILLS N/A
NJ Release

Relative:
Higher

SHWS:
Site ID: 6860
Status: Active
Home Owner: No
PI Number: 601077

Actual:
168 ft.

Detail As Of April 2012:
X Coord Site: Not reported
X Coord PI: Not reported
Y Coord Site: Not reported
Y Coord PI: Not reported

NJ SPILL:
Facility ID: 20183
Case Number: 92-12-15-1252-17
Notify Type: Not reported
Date Received: 12/15/1992
Location: Other
Other Location: Not reported
Incident Date: 12/15/1992
Incident Time: 1249
A310 Letter: No
Ref. Code: 101
COMU: 0912
CAS Number: Not reported
Hazardous: Not reported
Incident Location: Not reported
Facility Type: Residential
Facility Phone: Not reported
Substance(s): OIL TRANSMISSION

Map ID
Direction
Distance
Elevation

MAP FINDINGS

Site

Database(s)

EDR ID Number
EPA ID Number

(Continued)

S104442282

Substance Type: Liquid
Substance Identity: Known
TCPA Chemical: No
Hazrds Material: Yes
Amnt Released: 10 GALS
Release VE: Estimate
Contained: Yes
Release Type: Terminated
Incident Desc: Spill
Status at Spill: MATERIAL LEAKED FROM FIRE ENGINE. MATERIAL IS CONTAINED & BEING
CLEANED UP.
NJ Spill Date: Not reported
NJ Spill Time: Not reported
NJ Spill Name: Not reported
NJ Spill Title: Not reported
NJ Spill Phone: Not reported
Other Date: Not reported
Other Time: Not reported
Other Name: Not reported
Other Title: Not reported
Other Phone: Not reported
Injuries: No
Public Exposure: No
Road Closed: Not reported
Facility Evacuation: No
Receiving Water: NONE
Public Evacuation: No
Police at Scene: No
Firemen at Scene: Yes
Contamination of: Land
Nature of Incident: Municipal
Wind Direction/Speed: Not reported
Assistance Requested: No
Memo. Of Understanding: Not reported
Drill/trng Exercise: Not reported
Operator: ROGER
Contact Name: Not reported
Caller Name: REDACTED
Caller Title: Not reported
Caller Address: Not reported
Caller City,St,Zip: Not reported
Caller Phone: Not reported
Responsible Party: Known
Responsible Party Name: WEST NEW YORK
Responsible Party Contact: Not reported
Responsible Party Title: Not reported
Responsible Party Telephone: Not reported
Responsible Party Street: Not reported
Responsible Party Municipality: Not reported
Responsible Party State: Not reported
Responsible Party Zip: Not reported
Responsible City,St,Zip: Not reported
Responsible Party County: Not reported
Local Municipality: Not reported
Local Municipality Name: Not reported
Local Municipality Title: Not reported
Local Municipality Phone: Not reported

Map ID
Direction
Distance
Elevation

MAP FINDINGS

Site

Database(s)

EDR ID Number
EPA ID Number

(Continued)

S104442282

Local Municipality Date: Not reported
Local Municipality Time: Not reported
Incident Name: Not reported
Incident Referred To: DRPSR
Incident Region: BFO-SA
Incident Phone: Faxed
Incident Date: 12/15/1992
Comments: Not reported
Date A310 Letter Printed: Not reported
Date Local Authority Was Notified: Not reported
Date Update: Not reported
Date Report Faxed to Local Authority: Not reported
Local Authority Notification Date: Not reported
Reporter Name: Not reported
Reporter Type: Not reported
Rep Received Date: Not reported
Reporter Title: Not reported
Reporter Orgzn: Not reported
Reporter Address: Not reported
Reporter City,St,Zip: Not reported
Reporter County: Not reported
Incident Type: Not reported
Incident Status: Not reported
Incident Category: Not reported
Incident Source: Not reported
Incident Address: Not reported
Incident Address 2: Not reported
Incident City,St,Zip: Not reported
Incident County: Not reported
DEP Requested: Not reported
Confidential: Not reported

NJ Release:

Facility Type: Sensitive Population
Facility Phone: Not reported
Incident Date: 02/07/2013
Incident Time: Not reported
TD Log #: 460703
Case Number: 13-02-07-1544-32
Date Received: 02/07/2013
Nature of Incident: Not reported
Operator: Not reported
Incident Type: Soil Contamination
Incident Location: HARRY L. BAIN SCHOOL
Location: Not reported
Other Location: Not reported
Contact Name: RICK SOLARES
Caller Name: Not reported
Caller Title: Not reported
Caller Address: Not reported
Caller City,St,Zip: Not reported
Caller Telephone: Not reported
Substance(s): Not reported
Substance Type: Not reported
Substance Identity: Not reported
CAS Number: Not reported
A310 Letter: Not reported

Map ID
Direction
Distance
Elevation

MAP FINDINGS

Site

Database(s)

EDR ID Number
EPA ID Number

(Continued)

S104442282

TCPA Chemical:	Not reported
Hazrds Material:	Not reported
COMU:	Not reported
Ref. Code:	Not reported
Amt Released:	Not reported
Contained:	Not reported
Release Type:	Not reported
Release VE:	Not reported
Injuries:	No
Public Exposure:	No
Facility Evacuation:	No
Police at Scene:	No
Firemen at Scene:	No
Contamination of:	Not reported
Receiving Water:	Not reported
Status at Spill:	Not reported
NJ Spill Date:	Not reported
NJ Spill Time:	Not reported
NJ Spill Name:	Not reported
NJ Spill Title:	Not reported
NJ Spill Phone:	Not reported
Other Date:	Not reported
Other Time:	Not reported
Other Name:	Not reported
Other Title:	Not reported
Other Telephone:	Not reported
Public Evacuation:	No
Assistance Requested:	Not reported
Wind Direction/Speed:	Not reported
Local Municipality Notified:	Not reported
Local Municipality Name:	Not reported
Local Municipality Title:	Not reported
Local Municipality Telephone:	Not reported
Local Municipality Date:	Not reported
Local Municipality Time:	Not reported
Incident Description:	Not reported
Incident Name:	Not reported
Incident Referred To:	Not reported
Incident Region:	Not reported
Incident Telephone:	Not reported
Incident Date:	Not reported
Incident time:	Not reported
Incident ITM:	Not reported
Comments:	Not reported
Date A310 Letter Printed:	Not reported
Date Local Authority Was Notified:	Not reported
Date Updated:	Not reported
Date Report Faxed to Local Authority:	Not reported
Local Authority Notification Date:	Not reported
Rep Receive Date:	02/07/2013
Reporter Type:	Other
Reporter Name:	REDACTED
Reporter Title:	REDACTED
Reporter Org:	REDACTED
Reporter Address:	Not reported
Reporter City,St,Zip:	Not reported
Reporter County:	Not reported

Map ID
Direction
Distance
Elevation

MAP FINDINGS

Site

Database(s)

EDR ID Number
EPA ID Number

(Continued)

S104442282

Incident Status: Terminated
Incident Category: Other
Incident Source: WEST NEW YORK BOE
Incident Address: 6028 BROADWAY
Incident Address 2: Not reported
Incident City,St,Zip: West New York Town, NJ
Incident County: Hudson
DEP Requested: No
Confidential: Not reported
Notify Type: Not reported
Road Closed: No
Direction: Not reported
Responsible Party: Not reported
Responsible Party Name: Not reported
Responsible Party Contact: Not reported
Responsible Party Title: Not reported
Responsible Party Phone: Not reported
Responsible Party Street: Not reported
Responsible Party County: Not reported
Responsible Party City,St,Zip: Not reported
Memo. Of Understanding: Not reported
Drill/trng Exercise: Not reported
Hazardous: Not reported

BL233
NW
1/2-1
0.848 mi.
4480 ft.
8102 5TH AVENUE
8102 5TH AVE
NORTH BERGEN TWP, NJ
Site 1 of 3 in cluster BL

NJ SHWS **S109214417**
NJ Release **N/A**

Relative: SHWS:
Higher Site ID: 451250
Status: Closed
Actual: Home Owner: Yes
208 ft. PI Number: 567496

Detail As Of April 2012:
X Coord Site: Not reported
X Coord PI: Not reported
Y Coord Site: Not reported
Y Coord PI: Not reported

NJ Release:
Facility Type: Residential
Facility Phone: Not reported
Incident Date: 11/30/2007
Incident Time: Not reported
TD Log #: 256767
Case Number: 07-11-30-1049-40
Date Received: 11/30/2007
Nature of Incident: Not reported
Operator: Not reported
Incident Type: Underground Storage Tank
Incident Location: RESIDENCE
Location: Not reported
Other Location: Not reported
Contact Name: Not reported
Caller Name: Not reported

Map ID
Direction
Distance
Elevation

MAP FINDINGS

Site

Database(s)

EDR ID Number
EPA ID Number

8102 5TH AVENUE (Continued)

S109214417

Caller Title:	Not reported
Caller Address:	Not reported
Caller City,St,Zip:	Not reported
Caller Telephone:	Not reported
Substance(s):	Not reported
Substance Type:	Not reported
Substance Identity:	Not reported
CAS Number:	Not reported
A310 Letter:	Not reported
TCPA Chemical:	Not reported
Hazrds Material:	Not reported
COMU:	Not reported
Ref. Code:	Not reported
Amt Released:	Not reported
Contained:	Not reported
Release Type:	Not reported
Release VE:	Not reported
Injuries:	No
Public Exposure:	No
Facility Evacuation:	No
Police at Scene:	No
Firemen at Scene:	No
Contamination of:	Not reported
Receiving Water:	Not reported
Status at Spill:	Not reported
NJ Spill Date:	Not reported
NJ Spill Time:	Not reported
NJ Spill Name:	Not reported
NJ Spill Title:	Not reported
NJ Spill Phone:	Not reported
Other Date:	Not reported
Other Time:	Not reported
Other Name:	Not reported
Other Title:	Not reported
Other Telephone:	Not reported
Public Evacuation:	No
Assistance Requested:	Not reported
Wind Direction/Speed:	Not reported
Local Municipality Notified:	Not reported
Local Municipality Name:	Not reported
Local Municipality Title:	Not reported
Local Municipality Telephone:	Not reported
Local Municipality Date:	Not reported
Local Municipality Time:	Not reported
Incident Description:	Not reported
Incident Name:	Not reported
Incident Referred To:	Not reported
Incident Region:	Not reported
Incident Telephone:	Not reported
Incident Date:	Not reported
Incident time:	Not reported
Incident ITM:	Not reported
Comments:	Not reported
Date A310 Letter Printed:	Not reported
Date Local Authority Was Notified:	Not reported
Date Updated:	Not reported
Date Report Faxed to Local Authority	Not reported

Map ID
Direction
Distance
Elevation

MAP FINDINGS

Site

Database(s)

EDR ID Number
EPA ID Number

8102 5TH AVENUE (Continued)

S109214417

Local Authority Notification Date: Not reported
Rep Receive Date: 11/30/2007
Reporter Type: Other
Reporter Name: REDACTED
Reporter Title: REDACTED
Reporter Org: REDATED
Reporter Address: Not reported
Reporter City,St,Zip: Not reported
Reporter County: Not reported
Incident Status: Terminated
Incident Category: Other
Incident Source: JOHN DIGIULIO
Incident Address: 8102 5TH AVE
Incident Address 2: Not reported
Incident City,St,Zip: North Bergen Twp, NJ 07047
Incident County: Hudson
DEP Requested: No
Confidential: Not reported
Notify Type: Not reported
Road Closed: No
Direction: Not reported
Responsible Party: Not reported
Responsible Party Name: Not reported
Responsible Party Contact: Not reported
Responsible Party Title: Not reported
Responsible Party Phone: Not reported
Responsible Party Street: Not reported
Responsible Party County: Not reported
Responsible Party City,St,Zip: Not reported
Memo. Of Understanding: Not reported
Drill/trng Exercise: Not reported
Hazardous: Not reported

BM234 **LYNN TAYLOR INC**
West **900 74TH ST**
1/2-1 **NORTH BERGEN, NJ 07047**
0.850 mi.
4486 ft. **Site 1 of 4 in cluster BM**

FINDS **1007047280**
NJ SHWS **N/A**
NJ BROWNFIELDS
NJ ISRA

Relative:
Higher

FINDS:

Registry ID: 110030531173

Actual:
221 ft.

Environmental Interest/Information System
NJ-NJEMS (New Jersey - New Jersey Environmental Management System).
The Department of Environmental Protection (NJDEP) manages large
databases of environmental information in this integrated system.

SHWS:

Site ID: 32480
Status: Closed
Home Owner: No
PI Number: 020464

Detail As Of April 2012:

X Coord Site: Not reported
X Coord PI: Not reported

Map ID
Direction
Distance
Elevation

MAP FINDINGS

Site

Database(s)

EDR ID Number
EPA ID Number

LYNN TAYLOR INC (Continued)

1007047280

Y Coord Site: Not reported
Y Coord PI: Not reported

BROWNFIELDS:

Price: Not reported
Assessed Value: Not reported
Property Size: Unknown
Annual Taxes: Not reported
Representative Address: Not reported
Representative City/State/Zip: Not reported
Submitter Name: Not reported
Submitter Address1: Not reported
Submitter Address2: Not reported
Submitter City: Not reported
Submitte rState: Not reported
Submitter Zip: Not reported
Submitter Email: Not reported
Submitter Phone: Not reported
Transaction Type: Not reported
Transfer Type: Not reported
Site Number: 7248
X Coordinate: 627096
Y Coordinate: 716774
Coord: 627096:716774
AutoID: 6092
Ownership Type: unknown
Ownership: DEP Case
PStatus: DEP Case
PI Number: 020464
CSL ID Number: Not reported
Owner Name: John Kim
Owner Address + Owner Street: 32 Bayview Ave
Owner City: Englewood Cliffs
Owner State: NJ
Owner Zip Code: 07632
Owner County: Not reported
Owner Phone: 9999999999
Owner Fax: 9999999999
Owner Email: Not reported
Owner Organization: Bong Jae Kim
Authorized Representative: Not reported
Auth Rep Relation to Owner: Not reported
Municipal Contact Name: Not reported
Municipal Contact Street: Not reported
Municipal Contact City: Not reported
Municipal Contact State: Not reported
Municipal Contact Zip Code: Not reported
Municipal Contact Phone: 9999999999
Municipal Contact Fax: 9999999999
Municipal Contact Email: Not reported
Department: Not reported
Municipal Contact Title: Not reported
Contact Relation to Owner: Not reported
Current Zoning: Not reported
Proposed Zoning: Not reported
Copy of Title Insurance: Not reported
Municode: 0908

Map ID
Direction
Distance
Elevation

MAP FINDINGS

Site

Database(s)

EDR ID Number
EPA ID Number

LYNN TAYLOR INC (Continued)

1007047280

Block:	Not reported
Lot:	Not reported
Development Plan Completed:	Unknown
Market Study Completed:	Unknown
Current Activity:	Not reported
Current Operations:	Not reported
Prior Operations:	Not reported
Deed Restrictions:	Unknown
Easements:	Unknown
Buildings:	Not reported
Condition of Buildings:	Not reported
Square Footage:	Not reported
Total Buildable Space:	Not reported
Lease Price:	Not reported
Tax Certificate:	Unknown
Tax Lien:	Unknown
Other Liens/Judgements:	No
Traffic Study:	Unknown
Road Access:	Not reported
Waterfront Access:	Unknown
Airport Access:	Unknown
Public Transportation Access:	Unknown
Major Highway Name:	Not reported
Major Highway Interchange:	Not reported
Major Highway Miles Away:	Not reported
Local Highway Name:	Not reported
Local Highway Interchange:	Not reported
Local Highway Miles Away:	Not reported
Rail Type:	Not reported
Rail Name:	Not reported
Rail Station:	Not reported
Rail Miles Away:	Not reported
Public Water:	Unknown
Electric:	Unknown
Gas:	Unknown
Public Sewer:	Unknown
Telephone:	Unknown
Cable:	Unknown
Fiber Optics:	Unknown
Wetlands:	No
Sensitive Ecosystems/Habitats:	No
Endangered Species:	No
Historic/Archeological Site:	No
100 Year Flood Plain:	No
500 Year Flood Plain:	No
Environmental Report Copies:	Yes
List Containing Site:	Not reported
Preliminary Assessment:	No
Site Investigation:	No
Remedial Investigation:	No
Remedial Action Workplan:	No
Voluntary Cleanup Program:	No
Environmental Litigation:	No
Remediation In Progress:	Yes
Remediation Estimated Complete Date:	Not reported
Regulatory sign-off:	No
Regulatory Sign-Off Description:	Not reported

Map ID
Direction
Distance
Elevation

MAP FINDINGS

Site

Database(s)

EDR ID Number
EPA ID Number

LYNN TAYLOR INC (Continued)

1007047280

Other Incentives:	No
Low Interest Rates:	No
HDSRF Grants:	No
TIF:	No
HDSRF Loans:	No
USA Loans:	No
USA Grants:	No
Designated Redevelopment Area:	No
Environmental Opportunity Zone:	No
Tax Rebate or Abatement:	No
Empowerment Zone (Federal):	No
Urban Coordinating Council Neighborhood:	No
Enterprise Community (Federal):	No
Urban Enterprise Zone:	No
Additional Comments:	1) Assigned to Program,6/1/2005 2) U: Not Yet Determined established 6/1/2005
County_int_FK:	9
Municipality_int_FK:	254
Planning Area Designation:	Planning Area 1
Authorized Representative Email:	Not reported
Authorized Representative Phone:	9999999999
General Comments:	Not reported

NJ ISRA:

Pi Number:	020464
Action Number:	ISR050002
Title:	E20050180 Lynn Taylor Inc
Isra Trg: Finalized Date	6/17/2005
Start Date:	06/01/2005
Case Status:	Assigned to Program
Case No:	E20050180
Case Name:	Lynn Taylor Inc
Trigger Type:	Cessation
Trigger Date:	05/25/2005

Pi Number:	020464
Action Number:	ISR050002
Title:	E20050180 Lynn Taylor Inc
Isra Trg: Finalized Date	6/17/2005
Start Date:	08/10/2005
Case Status:	NFA-E (Unrestricted Use)
Case No:	E20050180
Case Name:	Lynn Taylor Inc
Trigger Type:	Cessation
Trigger Date:	05/25/2005

Pi Number:	020464
Action Number:	ISR050002
Title:	E20050180 Lynn Taylor Inc
Isra Trg: Finalized Date	6/17/2005
Start Date:	06/01/2005
Case Status:	Assigned to Program
Case No:	E20050180
Case Name:	Lynn Taylor Inc
Trigger Type:	Property Sale
Trigger Date:	05/25/2005

Map ID
Direction
Distance
Elevation

MAP FINDINGS

Site

Database(s)

EDR ID Number
EPA ID Number

LYNN TAYLOR INC (Continued)

1007047280

Pi Number: 020464
Action Number: ISR050002
Title: E20050180 Lynn Taylor Inc
Isra Trg: Finalized Date 6/17/2005
Start Date: 08/10/2005
Case Status: NFA-E (Unrestricted Use)
Case No: E20050180
Case Name: Lynn Taylor Inc
Trigger Type: Property Sale
Trigger Date: 05/25/2005

Pi Number: 020464
Action Number: ISR910002
Title: E91001 John Kiss & Sons, Incor
Isra Trg: Finalized Date Not reported
Start Date: 04/26/1991
Case Status: NFA (No Further Action) HISTORIC
Case No: E91001
Case Name: John Kiss & Sons, Incorporated
Trigger Type: Cessation
Trigger Date: 03/04/1991

Pi Number: 020464
Action Number: ISR910002
Title: E91001 John Kiss & Sons, Incor
Isra Trg: Finalized Date Not reported
Start Date: 04/26/1991
Case Status: NFA (No Further Action) HISTORIC
Case No: E91001
Case Name: John Kiss & Sons, Incorporated
Trigger Type: Property Sale
Trigger Date: 03/04/1991

BL235 **8103 5TH AVENUE**
NW **8103 5TH AVE**
1/2-1 **NORTH BERGEN TWP, NJ 07047**
0.850 mi.
4490 ft. **Site 2 of 3 in cluster BL**

NJ SHWS **S108255139**
NJ VCP **N/A**

Relative:
Higher

SHWS:
Site ID: 227922
Status: Closed
Home Owner: Yes
PI Number: 298226

Actual:
208 ft.

Detail As Of April 2012:
X Coord Site: Not reported
X Coord PI: Not reported
Y Coord Site: Not reported
Y Coord PI: Not reported

VCP:
Incident Number: 06-06-20-1752-37
MOA Execution Date: 11/02/2006
Type Of Vcp File: CURRENT
PI Number: 298226
Case Type(Case Type): MOA
Case Contact: Department Not reported

Map ID
Direction
Distance
Elevation

MAP FINDINGS

Site

Database(s)

EDR ID Number
EPA ID Number

8103 5TH AVENUE (Continued)

S108255139

Case Contact Name: DOMINIC LANNI
Case Contact: Organization Not reported
Case Contact: Address: Line1 8103 5TH AVENUE
Case Contact: Address: Line2 Not reported
Case Contact: Address: Line3 Not reported
Case Contact City,St,Zip: North Bergen, NJ 07047

BL236 **8109 5TH AVENUE**
NW **8109 5TH AVE**
1/2-1 **NORTH BERGEN TWP, NJ 07047**
0.851 mi.
4491 ft. **Site 3 of 3 in cluster BL**

NJ SHWS **S108255140**
NJ VCP **N/A**

Relative:
Higher

SHWS:
Site ID: 229401
Status: Closed
Home Owner: Yes
PI Number: 300268

Actual:
208 ft.

Detail As Of April 2012:
X Coord Site: Not reported
X Coord PI: Not reported
Y Coord Site: Not reported
Y Coord PI: Not reported

VCP:

Incident Number: 05-08-08-1508-33
MOA Execution Date: 11/08/2006
Type Of Vcp File: CURRENT
PI Number: 300268
Case Type(Case Type): MOA
Case Contact: Department Not reported
Case Contact Name: ANNA DELLUTRI
Case Contact: Organization Not reported
Case Contact: Address: Line1 5333 MARINE PARKWAY
Case Contact: Address: Line2 Not reported
Case Contact: Address: Line3 Not reported
Case Contact City,St,Zip: NEWPORT RICHEY, FL 34655

BM237 **909 74TH STREET**
West **909 74TH ST**
1/2-1 **NORTH BERGEN TWP, NJ**
0.851 mi.
4491 ft. **Site 2 of 4 in cluster BM**

NJ SHWS **S110312442**
NJ Release **N/A**

Relative:
Higher

SHWS:
Site ID: 422411
Status: Closed
Home Owner: Yes
PI Number: 528688

Actual:
221 ft.

Detail As Of April 2012:
X Coord Site: Not reported
X Coord PI: Not reported
Y Coord Site: Not reported
Y Coord PI: Not reported

Map ID
Direction
Distance
Elevation

MAP FINDINGS

Site

Database(s)

EDR ID Number
EPA ID Number

909 74TH STREET (Continued)

S110312442

NJ Release:
Facility Type: Residential
Facility Phone: Not reported
Incident Date: 12/14/2009
Incident Time: Not reported
TD Log #: 336121
Case Number: 09-12-14-1139-42
Date Received: 12/14/2009
Nature of Incident: Not reported
Operator: Not reported
Incident Type: Underground Storage Tank
Incident Location: RESID
Location: Not reported
Other Location: Not reported
Contact Name: FRANK HENRY
Caller Name: Not reported
Caller Title: Not reported
Caller Address: Not reported
Caller City,St,Zip: Not reported
Caller Telephone: Not reported
Substance(s): Not reported
Substance Type: Not reported
Substance Identity: Not reported
CAS Number: Not reported
A310 Letter: Not reported
TCPA Chemical: Not reported
Hazrds Material: Not reported
COMU: Not reported
Ref. Code: Not reported
Amt Released: Not reported
Contained: Not reported
Release Type: Not reported
Release VE: Not reported
Injuries: No
Public Exposure: No
Facility Evacuation: No
Police at Scene: No
Firemen at Scene: No
Contamination of: Not reported
Receiving Water: Not reported
Status at Spill: Not reported
NJ Spill Date: Not reported
NJ Spill Time: Not reported
NJ Spill Name: Not reported
NJ Spill Title: Not reported
NJ Spill Phone: Not reported
Other Date: Not reported
Other Time: Not reported
Other Name: Not reported
Other Title: Not reported
Other Telephone: Not reported
Public Evacuation: No
Assistance Requested: Not reported
Wind Direction/Speed: Not reported
Local Municipality Notified: Not reported
Local Municipality Name: Not reported
Local Municipality Title: Not reported

Map ID
Direction
Distance
Elevation

MAP FINDINGS

Site

Database(s)

EDR ID Number
EPA ID Number

909 74TH STREET (Continued)

S110312442

Local Municipality Telephone: Not reported
Local Municipality Date: Not reported
Local Municipality Time: Not reported
Incident Description: Not reported
Incident Name: Not reported
Incident Referred To: Not reported
Incident Region: Not reported
Incident Telephone: Not reported
Incident Date: Not reported
Incident time: Not reported
Incident ITM: Not reported
Comments: Not reported
Date A310 Letter Printed: Not reported
Date Local Authority Was Notified: Not reported
Date Updated: Not reported
Date Report Faxed to Local Authority: Not reported
Local Authority Notification Date: Not reported
Rep Receive Date: 12/14/2009
Reporter Type: Other
Reporter Name: REDACTED
Reporter Title: REDACTED
Reporter Org: REDACTED
Reporter Address: Not reported
Reporter City,St,Zip: Not reported
Reporter County: Not reported
Incident Status: Terminated
Incident Category: Other
Incident Source: CENTURY 21 REALITY
Incident Address: 6612 -18 BERGENLINE
Incident Address 2: Not reported
Incident City,St,Zip: West New York Town, NJ 07093
Incident County: Hudson
DEP Requested: No
Confidential: Not reported
Notify Type: Not reported
Road Closed: No
Direction: Not reported
Responsible Party: Not reported
Responsible Party Name: Not reported
Responsible Party Contact: Not reported
Responsible Party Title: Not reported
Responsible Party Phone: Not reported
Responsible Party Street: Not reported
Responsible Party County: Not reported
Responsible Party City,St,Zip: Not reported
Memo. Of Understanding: Not reported
Drill/trng Exercise: Not reported
Hazardous: Not reported

Map ID
Direction
Distance
Elevation

MAP FINDINGS

EDR ID Number
EPA ID Number

BN238
NNE
1/2-1
0.851 mi.
4494 ft.
RIVER CREST VILLAS
357 RIVER RD
EDGEWATER BORO, NJ 07020
Site 1 of 2 in cluster BN

NJ SHWS
NJ ENG CONTROLS
NJ INST CONTROL
NJ VCP
NJ Financial Assurance
S108519008
N/A

Relative:
Lower

SHWS:
Site ID: 352956
Status: Closed
Home Owner: No
PI Number: 435603

Actual:
8 ft.

Detail As Of April 2012:
X Coord Site: 634364
X Coord PI: Not reported
Y Coord Site: 719804
Y Coord PI: Not reported

NJ ENGINEERING CONTROLS:

Site ID: 352956
PI Number: 435603
PI Name: RIVER CREST VILLAS
Owner Name: ,
DER Filed Date: 02/07/2013
DER Lifted Date: Not reported
Der Deed Usage (si): Restricted
Deed Specific Requirement: Asphalt Cap
Deeds Parameter Desc: Historic Fill
Deeds Depth: 0.50
Comments: Please see Deed Notice for engineering control specifics.

Site ID: 352956
PI Number: 435603
PI Name: RIVER CREST VILLAS
Owner Name: ,
DER Filed Date: 02/07/2013
DER Lifted Date: Not reported
Der Deed Usage (si): Restricted
Deed Specific Requirement: Asphalt Cap
Deeds Parameter Desc: Metals
Deeds Depth: 0.50
Comments: Please see Deed Notice for engineering control specifics.

Site ID: 352956
PI Number: 435603
PI Name: RIVER CREST VILLAS
Owner Name: ,
DER Filed Date: 02/07/2013
DER Lifted Date: Not reported
Der Deed Usage (si): Restricted
Deed Specific Requirement: Asphalt Cap
Deeds Parameter Desc: Polynuclear aromatic hydrocarbons (PAH's)
Deeds Depth: 0.50
Comments: Please see Deed Notice for engineering control specifics.

Site ID: 352956
PI Number: 435603
PI Name: RIVER CREST VILLAS
Owner Name: ,

Map ID
Direction
Distance
Elevation

MAP FINDINGS

Site

Database(s)

EDR ID Number
EPA ID Number

RIVER CREST VILLAS (Continued)

S108519008

DER Filed Date: 02/07/2013
DER Lifted Date: Not reported
Der Deed Usage (si): Restricted
Deed Specific Requirement: Imperm. Cover
Deeds Parameter Desc: Historic Fill
Deeds Depth: 0.50
Comments: Please see Deed Notice for engineering control specifics.

Site ID: 352956
PI Number: 435603
PI Name: RIVER CREST VILLAS
Owner Name: ,
DER Filed Date: 02/07/2013
DER Lifted Date: Not reported
Der Deed Usage (si): Restricted
Deed Specific Requirement: Imperm. Cover
Deeds Parameter Desc: Metals
Deeds Depth: 0.50
Comments: Please see Deed Notice for engineering control specifics.

Site ID: 352956
PI Number: 435603
PI Name: RIVER CREST VILLAS
Owner Name: ,
DER Filed Date: 02/07/2013
DER Lifted Date: Not reported
Der Deed Usage (si): Restricted
Deed Specific Requirement: Imperm. Cover
Deeds Parameter Desc: Polynuclear aromatic hydrocarbons (PAH's)
Deeds Depth: 0.50
Comments: Please see Deed Notice for engineering control specifics.

Site ID: 352956
PI Number: 435603
PI Name: RIVER CREST VILLAS
Owner Name: ,
DER Filed Date: 02/07/2013
DER Lifted Date: Not reported
Der Deed Usage (si): Restricted
Deed Specific Requirement: Permeable Cover
Deeds Parameter Desc: Historic Fill
Deeds Depth: 0.50
Comments: Please see Deed Notice for engineering control specifics.

Site ID: 352956
PI Number: 435603
PI Name: RIVER CREST VILLAS
Owner Name: ,
DER Filed Date: 02/07/2013
DER Lifted Date: Not reported
Der Deed Usage (si): Restricted
Deed Specific Requirement: Permeable Cover
Deeds Parameter Desc: Metals
Deeds Depth: 0.50
Comments: Please see Deed Notice for engineering control specifics.

Site ID: 352956

Map ID
Direction
Distance
Elevation

MAP FINDINGS

Site

Database(s)

EDR ID Number
EPA ID Number

RIVER CREST VILLAS (Continued)

S108519008

PI Number: 435603
PI Name: RIVER CREST VILLAS
Owner Name: ,
DER Filed Date: 02/07/2013
DER Lifted Date: Not reported
Der Deed Usage (si): Restricted
Deed Specific Requirement: Permeable Cover
Deeds Parameter Desc: Polynuclear aromatic hydrocarbons (PAH's)
Deeds Depth: 0.50
Comments: Please see Deed Notice for engineering control specifics.

Site ID: 352956
PI Number: 435603
PI Name: RIVER CREST VILLAS
Owner Name: ,
DER Filed Date: 02/07/2013
DER Lifted Date: Not reported
Der Deed Usage (si): Restricted
Deed Specific Requirement: Slab
Deeds Parameter Desc: Historic Fill
Deeds Depth: 0.50
Comments: Please see Deed Notice for engineering control specifics.

Site ID: 352956
PI Number: 435603
PI Name: RIVER CREST VILLAS
Owner Name: ,
DER Filed Date: 02/07/2013
DER Lifted Date: Not reported
Der Deed Usage (si): Restricted
Deed Specific Requirement: Slab
Deeds Parameter Desc: Metals
Deeds Depth: 0.50
Comments: Please see Deed Notice for engineering control specifics.

Site ID: 352956
PI Number: 435603
PI Name: RIVER CREST VILLAS
Owner Name: ,
DER Filed Date: 02/07/2013
DER Lifted Date: Not reported
Der Deed Usage (si): Restricted
Deed Specific Requirement: Slab
Deeds Parameter Desc: Polynuclear aromatic hydrocarbons (PAH's)
Deeds Depth: 0.50
Comments: Please see Deed Notice for engineering control specifics.

Site ID: 352956
PI Number: 435603
PI Name: RIVER CREST VILLAS
Owner Name: ,
DER Filed Date: 02/07/2013
DER Lifted Date: Not reported
Der Deed Usage (si): Restricted
Deed Specific Requirement: Soil
Deeds Parameter Desc: Historic Fill
Deeds Depth: 0.50

Map ID
Direction
Distance
Elevation

MAP FINDINGS

Site

Database(s)

EDR ID Number
EPA ID Number

RIVER CREST VILLAS (Continued)

S108519008

Comments: Please see Deed Notice for engineering control specifics.

Site ID: 352956
PI Number: 435603
PI Name: RIVER CREST VILLAS
Owner Name: ,
DER Filed Date: 02/07/2013
DER Lifted Date: Not reported
Der Deed Usage (si): Restricted
Deed Specific Requirement: Soil
Deeds Parameter Desc: Metals
Deeds Depth: 0.50
Comments: Please see Deed Notice for engineering control specifics.

Site ID: 352956
PI Number: 435603
PI Name: RIVER CREST VILLAS
Owner Name: ,
DER Filed Date: 02/07/2013
DER Lifted Date: Not reported
Der Deed Usage (si): Restricted
Deed Specific Requirement: Soil
Deeds Parameter Desc: Polynuclear aromatic hydrocarbons (PAH's)
Deeds Depth: 0.50
Comments: Please see Deed Notice for engineering control specifics.

NJ INSTITUTIONAL CONTROL:

Facility ID: 352956
Date Established (SI): 05/07/2013
Date Closed/Lifted (SI): Not reported
PI Number: 435603
PI Name: RIVER CREST VILLAS
CEA Description (SI): Arsenic
CEA Case Track #: 96026
CEA Duration: Not reported
Intermediate Durations: Yes

Facility ID: 352956
Date Established (SI): 05/07/2013
Date Closed/Lifted (SI): Not reported
PI Number: 435603
PI Name: RIVER CREST VILLAS
CEA Description (SI): Arsenic
CEA Case Track #: Not reported
CEA Duration: Not reported
Intermediate Durations: Yes

Facility ID: 352956
Date Established (SI): 05/07/2013
Date Closed/Lifted (SI): Not reported
PI Number: 435603
PI Name: RIVER CREST VILLAS
CEA Description (SI): Benzo(a)anthracene
CEA Case Track #: 96026
CEA Duration: Not reported
Intermediate Durations: Yes

Map ID
Direction
Distance
Elevation

MAP FINDINGS

Site

Database(s)

EDR ID Number
EPA ID Number

RIVER CREST VILLAS (Continued)

S108519008

Facility ID: 352956
Date Established (SI): 05/07/2013
Date Closed/Lifted (SI): Not reported
PI Number: 435603
PI Name: RIVER CREST VILLAS
CEA Description (SI): Benzo(a)anthracene
CEA Case Track #: Not reported
CEA Duration: Not reported
Intermediate Durations: Yes

Facility ID: 352956
Date Established (SI): 05/07/2013
Date Closed/Lifted (SI): Not reported
PI Number: 435603
PI Name: RIVER CREST VILLAS
CEA Description (SI): Benzo(b)fluoranthene
CEA Case Track #: 96026
CEA Duration: Not reported
Intermediate Durations: Yes

Facility ID: 352956
Date Established (SI): 05/07/2013
Date Closed/Lifted (SI): Not reported
PI Number: 435603
PI Name: RIVER CREST VILLAS
CEA Description (SI): Benzo(b)fluoranthene
CEA Case Track #: Not reported
CEA Duration: Not reported
Intermediate Durations: Yes

Facility ID: 352956
Date Established (SI): 05/07/2013
Date Closed/Lifted (SI): Not reported
PI Number: 435603
PI Name: RIVER CREST VILLAS
CEA Description (SI): Cadmium
CEA Case Track #: 96026
CEA Duration: Not reported
Intermediate Durations: Yes

Facility ID: 352956
Date Established (SI): 05/07/2013
Date Closed/Lifted (SI): Not reported
PI Number: 435603
PI Name: RIVER CREST VILLAS
CEA Description (SI): Cadmium
CEA Case Track #: Not reported
CEA Duration: Not reported
Intermediate Durations: Yes

Facility ID: 352956
Date Established (SI): 05/07/2013
Date Closed/Lifted (SI): Not reported
PI Number: 435603
PI Name: RIVER CREST VILLAS
CEA Description (SI): Lead
CEA Case Track #: 96026

Map ID
Direction
Distance
Elevation

MAP FINDINGS

Site

Database(s)

EDR ID Number
EPA ID Number

RIVER CREST VILLAS (Continued)

S108519008

CEA Duration: Not reported
Intermediate Durations: Yes

Facility ID: 352956
Date Established (SI): 05/07/2013
Date Closed/Lifted (SI): Not reported
PI Number: 435603
PI Name: RIVER CREST VILLAS
CEA Description (SI): Lead
CEA Case Track #: Not reported
CEA Duration: Not reported
Intermediate Durations: Yes

VCP:

Incident Number: Not reported
MOA Execution Date: 05/04/2007
Type Of Vcp File: CURRENT
PI Number: 435603
Case Type(Case Type): MOA
Case Contact: Department Not reported
Case Contact Name: MARK MALAS
Case Contact: Organization MJM WATERFRONT DEVELOPERS LLC
Case Contact: Address: Line1 8305-C BERGENLINE AVE
Case Contact: Address: Line2 Not reported
Case Contact: Address: Line3 Not reported
Case Contact City,St,Zip: North Bergen, NJ 07047

NJ Financial Assurance:

Dispositon Date: Not reported
RFS Disposition Description: RECEIVED
Institution: MJM Waterfront Developers, LLC
RFS Type Description: Letter Of Credit
PI Number: 435603
Activity Class Code: VIC
Document Title: 980624002048N RIVER CREST VILL

BM239 **915 74TH STREET**
West **915 74TH ST**
1/2-1 **NORTH BERGEN TWP, NJ**
0.852 mi.
4498 ft. **Site 3 of 4 in cluster BM**

NJ SHWS **S110516879**
NJ Release **N/A**

Relative: SHWS:
Higher Site ID: 433329
Status: Closed
Actual: Home Owner: Yes
221 ft. PI Number: 544311

Detail As Of April 2012:

X Coord Site: Not reported
X Coord PI: Not reported
Y Coord Site: Not reported
Y Coord PI: Not reported

NJ Release:

Facility Type: Residential
Facility Phone: Not reported

Map ID
Direction
Distance
Elevation

MAP FINDINGS

Site

Database(s)

EDR ID Number
EPA ID Number

915 74TH STREET (Continued)

S110516879

Incident Date:	02/04/2010
Incident Time:	Not reported
TD Log #:	340052
Case Number:	10-02-04-1112-32
Date Received:	02/04/2010
Nature of Incident:	Not reported
Operator:	Not reported
Incident Type:	Underground Storage Tank
Incident Location:	RESID
Location:	Not reported
Other Location:	Not reported
Contact Name:	Not reported
Caller Name:	Not reported
Caller Title:	Not reported
Caller Address:	Not reported
Caller City,St,Zip:	Not reported
Caller Telephone:	Not reported
Substance(s):	Not reported
Substance Type:	Not reported
Substance Identity:	Not reported
CAS Number:	Not reported
A310 Letter:	Not reported
TCPA Chemical:	Not reported
Hazrds Material:	Not reported
COMU:	Not reported
Ref. Code:	Not reported
Amt Released:	Not reported
Contained:	Not reported
Release Type:	Not reported
Release VE:	Not reported
Injuries:	No
Public Exposure:	No
Facility Evacuation:	No
Police at Scene:	No
Firemen at Scene:	No
Contamination of:	Not reported
Receiving Water:	Not reported
Status at Spill:	Not reported
NJ Spill Date:	Not reported
NJ Spill Time:	Not reported
NJ Spill Name:	Not reported
NJ Spill Title:	Not reported
NJ Spill Phone:	Not reported
Other Date:	Not reported
Other Time:	Not reported
Other Name:	Not reported
Other Title:	Not reported
Other Telephone:	Not reported
Public Evacuation:	No
Assistance Requested:	Not reported
Wind Direction/Speed:	Not reported
Local Municipality Notified:	Not reported
Local Municipality Name:	Not reported
Local Municipality Title:	Not reported
Local Municipality Telephone:	Not reported
Local Municipality Date:	Not reported
Local Municipality Time:	Not reported

Map ID
Direction
Distance
Elevation

MAP FINDINGS

Site

Database(s)

EDR ID Number
EPA ID Number

915 74TH STREET (Continued)

S110516879

Incident Description: Not reported
Incident Name: Not reported
Incident Referred To: Not reported
Incident Region: Not reported
Incident Telephone: Not reported
Incident Date: Not reported
Incident time: Not reported
Incident ITM: Not reported
Comments: Not reported
Date A310 Letter Printed: Not reported
Date Local Authority Was Notified: Not reported
Date Updated: Not reported
Date Report Faxed to Local Authority: Not reported
Local Authority Notification Date: Not reported
Rep Receive Date: 02/04/2010
Reporter Type: Other
Reporter Name: REDACTED
Reporter Title: REDACTED
Reporter Org: REDACTED
Reporter Address: Not reported
Reporter City,St,Zip: Not reported
Reporter County: Not reported
Incident Status: Terminated
Incident Category: Other
Incident Source: FRACESCO DEVIRGILIO
Incident Address: 915 74TH ST
Incident Address 2: Not reported
Incident City,St,Zip: North Bergen Twp, NJ 07047
Incident County: Hudson
DEP Requested: No
Confidential: Not reported
Notify Type: Not reported
Road Closed: No
Direction: Not reported
Responsible Party: Not reported
Responsible Party Name: Not reported
Responsible Party Contact: Not reported
Responsible Party Title: Not reported
Responsible Party Phone: Not reported
Responsible Party Street: Not reported
Responsible Party County: Not reported
Responsible Party City,St,Zip: Not reported
Memo. Of Understanding: Not reported
Drill/trng Exercise: Not reported
Hazardous: Not reported

BI240 **8210 5TH AVENUE**
NW **8210 5TH AVE**
1/2-1 **NORTH BERGEN TWP, NJ**
0.852 mi.
4499 ft. **Site 2 of 2 in cluster BI**

NJ SHWS **S112172557**
NJ Release **N/A**

Relative: SHWS:
Higher Site ID: 477983
 Status: Closed
Actual: Home Owner: Yes
205 ft. PI Number: 602958

Map ID
Direction
Distance
Elevation

MAP FINDINGS

Site

Database(s)

EDR ID Number
EPA ID Number

8210 5TH AVENUE (Continued)

S112172557

Detail As Of April 2012:

X Coord Site:	Not reported
X Coord PI:	Not reported
Y Coord Site:	Not reported
Y Coord PI:	Not reported

NJ Release:

Facility Type:	Residential
Facility Phone:	Not reported
Incident Date:	07/11/2012
Incident Time:	Not reported
TD Log #:	431810
Case Number:	12-07-11-1501-25
Date Received:	07/11/2012
Nature of Incident:	Not reported
Operator:	Not reported
Incident Type:	Underground Storage Tank
Incident Location:	RESIDENCE
Location:	Not reported
Other Location:	Not reported
Contact Name:	JOHN WESTERVELT
Caller Name:	Not reported
Caller Title:	Not reported
Caller Address:	Not reported
Caller City,St,Zip:	Not reported
Caller Telephone:	Not reported
Substance(s):	Not reported
Substance Type:	Not reported
Substance Identity:	Not reported
CAS Number:	Not reported
A310 Letter:	Not reported
TCPA Chemical:	Not reported
Hazrds Material:	Not reported
COMU:	Not reported
Ref. Code:	Not reported
Amt Released:	Not reported
Contained:	Not reported
Release Type:	Not reported
Release VE:	Not reported
Injuries:	No
Public Exposure:	No
Facility Evacuation:	No
Police at Scene:	No
Firemen at Scene:	No
Contamination of:	Not reported
Receiving Water:	Not reported
Status at Spill:	Not reported
NJ Spill Date:	Not reported
NJ Spill Time:	Not reported
NJ Spill Name:	Not reported
NJ Spill Title:	Not reported
NJ Spill Phone:	Not reported
Other Date:	Not reported
Other Time:	Not reported
Other Name:	Not reported
Other Title:	Not reported

Map ID
Direction
Distance
Elevation

MAP FINDINGS

Site

Database(s)

EDR ID Number
EPA ID Number

8210 5TH AVENUE (Continued)

S112172557

Other Telephone:	Not reported
Public Evacuation:	No
Assistance Requested:	Not reported
Wind Direction/Speed:	Not reported
Local Municipality Notified:	Not reported
Local Municipality Name:	Not reported
Local Municipality Title:	Not reported
Local Municipality Telephone:	Not reported
Local Municipality Date:	Not reported
Local Municipality Time:	Not reported
Incident Description:	Not reported
Incident Name:	Not reported
Incident Referred To:	Not reported
Incident Region:	Not reported
Incident Telephone:	Not reported
Incident Date:	Not reported
Incident time:	Not reported
Incident ITM:	Not reported
Comments:	Not reported
Date A310 Letter Printed:	Not reported
Date Local Authority Was Notified:	Not reported
Date Updated:	Not reported
Date Report Faxed to Local Authority:	Not reported
Local Authority Notification Date:	Not reported
Rep Receive Date:	07/11/2012
Reporter Type:	Other
Reporter Name:	REDACTED
Reporter Title:	REDACTED
Reporter Org:	REDACTED
Reporter Address:	Not reported
Reporter City,St,Zip:	Not reported
Reporter County:	Not reported
Incident Status:	Terminated
Incident Category:	Other
Incident Source:	VILLA MARIA ENTERPRISES LLC
Incident Address:	210 WASHINGTON AVE
Incident Address 2:	Not reported
Incident City,St,Zip:	Rutherford Boro, NJ 07070
Incident County:	Bergen
DEP Requested:	No
Confidential:	Not reported
Notify Type:	Not reported
Road Closed:	No
Direction:	Not reported
Responsible Party:	Not reported
Responsible Party Name:	Not reported
Responsible Party Contact:	Not reported
Responsible Party Title:	Not reported
Responsible Party Phone:	Not reported
Responsible Party Street:	Not reported
Responsible Party County:	Not reported
Responsible Party City,St,Zip:	Not reported
Memo. Of Understanding:	Not reported
Drill/trng Exercise:	Not reported
Hazardous:	Not reported

Map ID
Direction
Distance
Elevation

MAP FINDINGS

Site

Database(s)

EDR ID Number
EPA ID Number

241
West
1/2-1
0.857 mi.
4523 ft.

WHITMOR INC
7200 ADAMS ST
NORTH BERGEN TWP, NJ 07047

NJ SHWS **1000784863**
NJ UST **N/A**
NJ ISRA

Relative:
Higher

SHWS:
Site ID: 53804
Status: Closed
Home Owner: No
PI Number: 022377

Actual:
227 ft.

Detail As Of April 2012:
X Coord Site: Not reported
X Coord PI: Not reported
Y Coord Site: Not reported
Y Coord PI: Not reported

UST:
Facility ID: 022377

Contact:
Owner Name: Not Identified Not Identified
Organization: Not Identified
Contact Type(UST Reg): Facility Operator
Contact Address (UST Reg): Not reported
Contact Address 2 (UST Reg): Not reported
Contact City,St,Zip (UST Reg): Not reported

Owner Name: PHILIP LEVY
Organization: MORRIS S MARKS - DECEASED
Contact Type(UST Reg): Tank Owner
Contact Address (UST Reg): 133 FRANKLIN CORNER RD
Contact Address 2 (UST Reg): Not reported
Contact City,St,Zip (UST Reg): Lawrenceville, NJ 08648

Tanks:
Tank Id: TANK-1
Tank Number: E1
Tank Status: Removed
Tank Status Date: 01/17/1992
Install Date: 01/01/1944
Tank Contents: Heating Oil (No. 4)
Tank Size: 5000
Tank Compliance: No
Overfill: No
Compliance Monitoring?: No
Overfill Protection: No
Spill Containment: No
Tank Wellhead Protection: Not reported
Tank/Pipe Construction Type: Pipe Bare steel
Tank/Pipe Construction Type: Tank Bare steel
Tank/Pipe Monitor: Pipe None
Tank/Pipe Monitor: Tank None

Tank Id: TANK-2

Map ID
Direction
Distance
Elevation

MAP FINDINGS

Site

Database(s)

EDR ID Number
EPA ID Number

WHITMOR INC (Continued)

1000784863

Tank Number: E2
Tank Status: **Removed**
Tank Status Date: 01/17/1992
Install Date: 01/01/1944
Tank Contents: Kerosene (No. 1)
Tank Size: 1000
Tank Compliance: No
Overfill: No
Compliance Monitoring?: No
Overfill Protection: No
Spill Containment: No
Tank Wellhead Protection: Not reported
Tank/Pipe Construction Type: Pipe Bare steel
Tank/Pipe Construction Type: Tank Bare steel
Tank/Pipe Monitor: Pipe None
Tank/Pipe Monitor: Tank None

NJ ISRA:

PI Number: 022377
Action Number: ISR910002
Title: E91497 Whitmor Incorporated
Isra Trg: Finalized Date: Not reported
Start Date: 01/28/1993
Case Status: NFA (No Further Action) HISTORIC
Case No: E91497
Case Name: Whitmor Incorporated
Trigger Type: Cessation
Trigger Date: 09/09/1991

242
WNW
1/2-1
0.857 mi.
4525 ft.

7806 5TH AVENUE
7806 5TH AVE
NORTH BERGEN TWP, NJ 07047

NJ SHWS **1008905363**
NJ HIST HWS **N/A**
NJ NJEMS

Relative:
Higher

SHWS:
Site ID: 167036
Status: Pending
Home Owner: Yes
PI Number: 219611

Actual:
215 ft.

Detail As Of April 2012:
X Coord Site: 627489
X Coord PI: 627489
Y Coord Site: 717815
Y Coord PI: 717815

HIST SHWS:

Case Status: **Active**
Status Date: 12/31/2003
Case ID: 219611
Contact: Bureau of Field Operations - Northern
Sub Section Label: A: Sites with On-Site Sources of Contamination
Site Municipality: 0908
Remedial Level Code: C1
Classification exception area dt: None
Classification exception area dt: Not reported

Map ID
Direction
Distance
Elevation

MAP FINDINGS

Site

Database(s)

EDR ID Number
EPA ID Number

7806 5TH AVENUE (Continued)

1008905363

Deed Notice Status: None
Deed Notice Date: Not reported
Engineering Control Status: None
Engineering Control Date: Not reported
National Priorities List Status: Not reported
National Priorities List Date: Not reported
X Coordinate: 627489
Y Coordinate: 717815
Coordinate System: NJ State Plane (NAD83) - USFEET

NJEMS:

Site Id: 167036
Municipality: NORTH BERGEN TWP
Municipality Name From Spatial Overlay: NORTH BERGEN TWP
GNIS Civil Code For Municipality: 882223
Municipal Code (NJ-1040): 0908
X Coord: 627489
Y Coord: 717815
Coord System: NJ STATE PLANE (NAD83) - USFEET
Coord Type: Exact Address Match
Coord Origin: DEP-GIS
State Standard Numeric Code From Spatial Overlay: 0908
Unique Feature Number For Municipality From Spatial Overlay: Not reported
Eleven Digit Hydrologic Unit Code From Spatial Overlay: 02030103180
Fourteen Digit Hydrologic Unit Code From Spatial Overlay: 02030103180080
Watershed Management Area Number From Spatial Overlay: 05
Watershed Management Area Name From Spatial Overlay: Hackensack, Hudson, and Pascack
Water Region Code From Spatial Overlay: 1
Water Region Name From Spatial Overlay: Northeast
Sub Watershed Name From Overlay: Hackensack R (Rt 3 to Bellmans Ck)
Watershed Name From Spatial Overlay: Hackensack R (below/incl Hirshfeld Bk)

BO243
NW
1/2-1
0.859 mi.
4537 ft.
909 87TH STREET
909 87TH ST
NORTH BERGEN TWP, NJ
Site 1 of 2 in cluster BO

NJ SHWS
NJ Release
S109840343
N/A

Relative:
Higher

SHWS:
Site ID: 414046
Status: Closed
Home Owner: Yes
PI Number: 518921

Actual:
213 ft.

Detail As Of April 2012:
X Coord Site: Not reported
X Coord PI: Not reported
Y Coord Site: Not reported
Y Coord PI: Not reported

NJ Release:

Facility Type: Residential
Facility Phone: Not reported
Incident Date: 04/16/2009
Incident Time: Not reported
TD Log #: 307946
Case Number: 09-04-16-1316-53

Map ID
Direction
Distance
Elevation

MAP FINDINGS

Site

Database(s)

EDR ID Number
EPA ID Number

909 87TH STREET (Continued)

S109840343

Date Received:	04/16/2009
Nature of Incident:	Not reported
Operator:	Not reported
Incident Type:	Underground Storage Tank
Incident Location:	RESID
Location:	Not reported
Other Location:	Not reported
Contact Name:	POA / GARY NELSON
Caller Name:	Not reported
Caller Title:	Not reported
Caller Address:	Not reported
Caller City,St,Zip:	Not reported
Caller Telephone:	Not reported
Substance(s):	Not reported
Substance Type:	Not reported
Substance Identity:	Not reported
CAS Number:	Not reported
A310 Letter:	Not reported
TCPA Chemical:	Not reported
Hazrds Material:	Not reported
COMU:	Not reported
Ref. Code:	Not reported
Amt Released:	Not reported
Contained:	Not reported
Release Type:	Not reported
Release VE:	Not reported
Injuries:	No
Public Exposure:	No
Facility Evacuation:	No
Police at Scene:	No
Firemen at Scene:	No
Contamination of:	Not reported
Receiving Water:	Not reported
Status at Spill:	Not reported
NJ Spill Date:	Not reported
NJ Spill Time:	Not reported
NJ Spill Name:	Not reported
NJ Spill Title:	Not reported
NJ Spill Phone:	Not reported
Other Date:	Not reported
Other Time:	Not reported
Other Name:	Not reported
Other Title:	Not reported
Other Telephone:	Not reported
Public Evacuation:	No
Assistance Requested:	Not reported
Wind Direction/Speed:	Not reported
Local Municipality Notified:	Not reported
Local Municipality Name:	Not reported
Local Municipality Title:	Not reported
Local Municipality Telephone:	Not reported
Local Municipality Date:	Not reported
Local Municipality Time:	Not reported
Incident Description:	Not reported
Incident Name:	Not reported
Incident Referred To:	Not reported
Incident Region:	Not reported

Map ID
Direction
Distance
Elevation

MAP FINDINGS

Site

Database(s)

EDR ID Number
EPA ID Number

909 87TH STREET (Continued)

S109840343

Incident Telephone: Not reported
Incident Date: Not reported
Incident time: Not reported
Incident ITM: Not reported
Comments: Not reported
Date A310 Letter Printed: Not reported
Date Local Authority Was Notified: Not reported
Date Updated: Not reported
Date Report Faxed to Local Authority: Not reported
Local Authority Notification Date: Not reported
Rep Receive Date: 04/16/2009
Reporter Type: Other
Reporter Name: REDACTED
Reporter Title: REDACTED
Reporter Org: REDACTED
Reporter Address: Not reported
Reporter City,St,Zip: Not reported
Reporter County: Not reported
Incident Status: Terminated
Incident Category: Other
Incident Source: GEDERT WAIVER
Incident Address: 909 87TH ST
Incident Address 2: Not reported
Incident City,St,Zip: North Bergen Twp, NJ 07047
Incident County: Hudson
DEP Requested: No
Confidential: Not reported
Notify Type: Not reported
Road Closed: No
Direction: Not reported
Responsible Party: Not reported
Responsible Party Name: Not reported
Responsible Party Contact: Not reported
Responsible Party Title: Not reported
Responsible Party Phone: Not reported
Responsible Party Street: Not reported
Responsible Party County: Not reported
Responsible Party City,St,Zip: Not reported
Memo. Of Understanding: Not reported
Drill/trng Exercise: Not reported
Hazardous: Not reported

244
North
1/2-1
0.865 mi.
4566 ft.

182 ROTHWELL AVENUE
182 ROTHWELL AVE
CLIFFSIDE PARK BORO, NJ 07675

NJ SHWS 1008904100
NJ HIST HWS N/A
NJ NJEMS

Relative:
Higher

SHWS:
Site ID: 169708
Status: Pending
Home Owner: Yes
PI Number: 223018

Actual:
220 ft.

Detail As Of April 2012:
X Coord Site: 632230
X Coord PI: 632230
Y Coord Site: 720817

Map ID
Direction
Distance
Elevation

MAP FINDINGS

Site

Database(s)

EDR ID Number
EPA ID Number

182 ROTHWELL AVENUE (Continued)

1008904100

Y Coord Pl: 720817

HIST SHWS:

Case Status: Active
Status Date: 3/5/2004
Case ID: 223018
Contact: County Environmental Health Act
Sub Section Label: A: Sites with On-Site Sources of Contamination
Site Municipality: 0206
Remedial Level Code: C1
Classification exception area dt: None
Classification exception area dt: Not reported
Deed Notice Status: None
Deed Notice Date: Not reported
Engineering Control Status: None
Engineering Control Date: Not reported
National Priorities List Status: Not reported
National Priorities List Date: Not reported
X Coordinate: 632230
Y Coordinate: 720817
Coordinate System: NJ State Plane (NAD83) - USFEET

NJEMS:

Site Id: 169708
Municipality: CLIFFSIDE PARK BORO
Municipality Name From Spatial Overlay: CLIFFSIDE PARK BORO
GNIS Civil Code For Municipality: 885187
Municipal Code (NJ-1040): 0206
X Coord: 632230
Y Coord: 720817
Coord System: NJ STATE PLANE (NAD83) - USFEET
Coord Type: Hard Copy Map
Coord Origin: DEP-Program
State Standard Numeric Code From Spatial Overlay: 0206
Unique Feature Number For Municipality From Spatial Overlay: Not reported
Eleven Digit Hydrologic Unit Code From Spatial Overlay): 02030101170
Fourteen Digit Hydrologic Unit Code From Spatial Overlay: 02030101170010
Watershed Management Area Number From Spatial Overlay: 05
Watershed Management Area Name From Spatial Overlay: Hackensack, Hudson, and Pascack
Water Region Code From Spatial Overlay: 1
Water Region Name From Spatial Overlay: Northeast
Sub Watershed Name From Overlay: Hudson River
Watershed Name From Spatial Overlay: Hudson River

BO245 **907 87TH STREET**
NW **905 907 87TH ST**
1/2-1 **NORTH BERGEN TWP, NJ 07047**
0.873 mi.
4608 ft. **Site 2 of 2 in cluster BO**

NJ SHWS **S108518922**
NJ VCP **N/A**

Relative: **SHWS:**
Higher **Site ID:** 41074
Status: Closed
Actual: **Home Owner:** Yes
212 ft. **PI Number:** 436804

Detail As Of April 2012:

Map ID
Direction
Distance
Elevation

MAP FINDINGS

Site

Database(s)

EDR ID Number
EPA ID Number

907 87TH STREET (Continued)

S108518922

X Coord Site: Not reported
X Coord PI: Not reported
Y Coord Site: Not reported
Y Coord PI: Not reported

VCP:

Incident Number: 07-01-22-0916-05
MOA Execution Date: 05/21/2007
Type Of Vcp File: CURRENT
PI Number: 436804
Case Type(Case Type): MOA
Case Contact: Department Not reported
Case Contact Name: HERB BOTWINICK
Case Contact: Organization HERBOB MGMT CO
Case Contact: Address: Line1 1 ASTER CT
Case Contact: Address: Line2 Not reported
Case Contact: Address: Line3 Not reported
Case Contact City,St,Zip: Paramus, NJ 07652

**BP246
NNW
1/2-1
0.878 mi.
4634 ft.**

**SIER BATH DECK GEAR CO
9252 KENNEDY BLVD
NORTH BERGEN TWP, NJ 07047**

Site 1 of 2 in cluster BP

**NJ SHWS
NJ SPILLS
NJ ENG CONTROLS
NJ INST CONTROL
NJ VCP
NJ BROWNFIELDS
NJ Financial Assurance**

**S104422854
N/A**

**Relative:
Higher**

**Actual:
209 ft.**

SHWS:
Site ID: 38207
Status: Active
Home Owner: No
PI Number: 026909

Detail As Of April 2012:

X Coord Site: Not reported
X Coord PI: Not reported
Y Coord Site: Not reported
Y Coord PI: Not reported

NJ SPILL:

Facility ID: 9476
Case Number: 88-10-25-1341
Notify Type: Not reported
Date Received: 10/25/1988
Location: Facility
Other Location: Not reported
Incident Date: 10/24/1988
Incident Time: 2300
A310 Letter: Not reported
Ref. Code: 001
COMU: 0908
CAS Number: Not reported
Hazardous: Not reported
Incident Location: Not reported
Facility Type: Not reported
Facility Phone: 201-854-5500
Substance(s): CYANIDE SOLUTION

Map ID
Direction
Distance
Elevation

MAP FINDINGS

Site

Database(s)

EDR ID Number
EPA ID Number

SIER BATH DECK GEAR CO (Continued)

S104422854

Substance Type: Liquid
Substance Identity: Known
TCPA Chemical: No
Hazrds Material: Yes
Amnt Released: 100 GALS.
Release VE: Estimate
Contained: Yes
Release Type: Not reported
Incident Desc: SPILL
Status at Spill: Not reported
NJ Spill Date: 1988-10-25 00:00:00
NJ Spill Time: Not reported
NJ Spill Name: Not reported
NJ Spill Title: NJSP/OEM
NJ Spill Phone: Not reported
Other Date: Not reported
Other Time: Not reported
Other Name: Not reported
Other Title: Not reported
Other Phone: Not reported
Injuries: No
Public Exposure: Not reported
Road Closed: Not reported
Facility Evacuation: No
Receiving Water: HUDSON RIVER
Public Evacuation: No
Police at Scene: Not reported
Firemen at Scene: Not reported
Contamination of: Not reported
Nature of Incident: Not reported
Wind Direction/Speed: 0
Assistance Requested: Not reported
Memo. Of Understanding: Not reported
Drill/trng Exercise: Not reported
Operator: ROGER
Contact Name: Not reported
Caller Name: REDACTED
Caller Title: Not reported
Caller Address: Not reported
Caller City,St,Zip: Not reported
Caller Phone: Not reported
Responsible Party: Known
Responsible Party Name: SIER BATH GEAR COMPA
Responsible Party Contact: Not reported
Responsible Party Title: Not reported
Responsible Party Telephone: 201-854-5500
Responsible Party Street: 9252 KENNEDY BLVD
Responsible Party Municipality: NORTH BERGEN
Responsible Party State: NJ
Responsible Party Zip: Not reported
Responsible City,St,Zip: NORTH BERGEN, NJ
Responsible Party County: HUDSON
Local Municipality: Not reported
Local Municipality Name: LT. GALVIN
Local Municipality Title: NORTH BERGEN
Local Municipality Phone: 201-392-2100
Local Municipality Date: 10/25/1988

Map ID
Direction
Distance
Elevation

MAP FINDINGS

Site

Database(s)

EDR ID Number
EPA ID Number

SIER BATH DECK GEAR CO (Continued)

S104422854

Local Municipality Time: 1352
Incident Name: LES JONES
Incident Referred To: DEQ
Incident Region: ER1
Incident Phone: OFFICE
Incident Date: 10/25/1988
Incident Name: Not reported
Incident Referred To: DEQ
Incident Region: HQ1
Incident Phone: Not reported
Incident Date: Not reported
Comments: Not reported
Date A310 Letter Printed: Not reported
Date Local Authority Was Notified: Not reported
Date Update: Not reported
Date Report Faxed to Local Authority: Not reported
Local Authority Notification Date: Not reported
Reporter Name: Not reported
Reporter Type: Not reported
Rep Received Date: Not reported
Reporter Title: Not reported
Reporter Orgzn: Not reported
Reporter Address: Not reported
Reporter City,St,Zip: Not reported
Reporter County: Not reported
Incident Type: Not reported
Incident Status: Not reported
Incident Category: Not reported
Incident Source: Not reported
Incident Address: Not reported
Incident Address 2: Not reported
Incident City,St,Zip: Not reported
Incident County: Not reported
DEP Requested: Not reported
Confidential: Not reported

Facility ID: 10212
Case Number: 88-11-14-1143
Notify Type: Not reported
Date Received: 11/14/1988
Location: Not reported
Other Location: Not reported
Incident Date: Not reported
Incident Time: Not reported
A310 Letter: Not reported
Ref. Code: 001
COMU: 0908
CAS Number: Not reported
Hazardous: Not reported
Incident Location: Not reported
Facility Type: Not reported
Facility Phone: Not reported
Substance(s): CYANIDE
Substance Type: Liquid
Substance Identity: Known
TCPA Chemical: No
Hazrds Material: Yes

Map ID
Direction
Distance
Elevation

MAP FINDINGS

Site

Database(s)

EDR ID Number
EPA ID Number

SIER BATH DECK GEAR CO (Continued)

S104422854

Amnt Released:	UNK
Release VE:	Not reported
Contained:	Not reported
Release Type:	Not reported
Incident Desc:	SPILL
Status at Spill:	SPILL
NJ Spill Date:	Not reported
NJ Spill Time:	Not reported
NJ Spill Name:	Not reported
NJ Spill Title:	Not reported
NJ Spill Phone:	Not reported
Other Date:	Not reported
Other Time:	Not reported
Other Name:	Not reported
Other Title:	Not reported
Other Phone:	Not reported
Injuries:	Not reported
Public Exposure:	Not reported
Road Closed:	Not reported
Facility Evacuation:	Not reported
Receiving Water:	Not reported
Public Evacuation:	Not reported
Police at Scene:	Not reported
Firemen at Scene:	Not reported
Contamination of:	Not reported
Nature of Incident:	Not reported
Wind Direction/Speed:	Not reported
Assistance Requested:	Not reported
Memo. Of Understanding:	Not reported
Drill/trng Exercise:	Not reported
Operator:	Not reported
Contact Name:	Not reported
Caller Name:	REDACTED
Caller Title:	Not reported
Caller Address:	Not reported
Caller City,St,Zip:	Not reported
Caller Phone:	Not reported
Responsible Party:	Known
Responsible Party Name:	SIER-DATH GEAR, INC
Responsible Party Contact:	Not reported
Responsible Party Title:	Not reported
Responsible Party Telephone:	Not reported
Responsible Party Street:	KENNEDY BLVD
Responsible Party Municipality:	NORTH BERGEN
Responsible Party State:	NJ
Responsible Party Zip:	Not reported
Responsible City,St,Zip:	NORTH BERGEN, NJ
Responsible Party County:	HUDSON
Local Municipality:	Not reported
Local Municipality Name:	Not reported
Local Municipality Title:	Not reported
Local Municipality Phone:	Not reported
Local Municipality Date:	Not reported
Local Municipality Time:	Not reported
Incident Name:	JOE HOYLE
Incident Referred To:	DEQ
Incident Region:	ER1

Map ID
Direction
Distance
Elevation

MAP FINDINGS

Site

Database(s)

EDR ID Number
EPA ID Number

SIER BATH DECK GEAR CO (Continued)

S104422854

Incident Phone: Not reported
Incident Date: 11/14/1988
Comments: Not reported
Date A310 Letter Printed: Not reported
Date Local Authority Was Notified: Not reported
Date Update: Not reported
Date Report Faxed to Local Authority: Not reported
Local Authority Notification Date: Not reported
Reporter Name: Not reported
Reporter Type: Not reported
Rep Received Date: Not reported
Reporter Title: Not reported
Reporter Orgzn: Not reported
Reporter Address: Not reported
Reporter City,St,Zip: Not reported
Reporter County: Not reported
Incident Type: Not reported
Incident Status: Not reported
Incident Category: Not reported
Incident Source: Not reported
Incident Address: Not reported
Incident Address 2: Not reported
Incident City,St,Zip: Not reported
Incident County: Not reported
DEP Requested: Not reported
Confidential: Not reported

Facility ID: 3191
Case Number: 91-3-13-1049-09
Notify Type: Not reported
Date Received: 03/13/1991
Location: Facility
Other Location: Not reported
Incident Date: 03/08/1991
Incident Time: 1300
A310 Letter: Yes
Ref. Code: 001
COMU: 0908
CAS Number: Not reported
Hazardous: Not reported
Incident Location: Not reported
Facility Type: Industrial
Facility Phone: 201-854-5500
Substance(s): OIL GEAR
Substance Type: Liquid
Substance Identity: Known
TCPA Chemical: No
Hazrds Material: Yes
Amnt Released: UNKNOWN
Release VE: Not reported
Contained: Yes
Release Type: Terminated
Incident Desc: Spill,SOIL CONTAMINATION
Status at Spill: INVESTIGATION AS PART OF ECRA PROJECT, PRODUCT REMOVED FROM
SUBTERANIAL SUMP
NJ Spill Date: 1991-03-13 00:00:00
NJ Spill Time: Not reported

Map ID
Direction
Distance
Elevation

MAP FINDINGS

Site

Database(s)

EDR ID Number
EPA ID Number

SIER BATH DECK GEAR CO (Continued)

S104422854

NJ Spill Name: OEM
NJ Spill Title: Not reported
NJ Spill Phone: 609-882-2000
Other Date: Not reported
Other Time: Not reported
Other Name: Not reported
Other Title: Not reported
Other Phone: Not reported
Injuries: No
Public Exposure: No
Road Closed: Not reported
Facility Evacuation: No
Receiving Water: NONE
Public Evacuation: No
Police at Scene: No
Firemen at Scene: No
Contamination of: Land
Nature of Incident: Other
Wind Direction/Speed: Not reported
Assistance Requested: No
Memo. Of Understanding: Not reported
Drill/trng Exercise: Not reported
Operator: CARM
Contact Name: Not reported
Caller Name: REDACTED
Caller Title: Not reported
Caller Address: Not reported
Caller City,St,Zip: Not reported
Caller Phone: Not reported
Responsible Party: Known
Responsible Party Name: SIERBATH
Responsible Party Contact: JACK HEALY
Responsible Party Title: UNK.
Responsible Party Telephone: 201-854-5500
Responsible Party Street: 9252 KENNEDY BLVD
Responsible Party Municipality: NORTH BERGEN
Responsible Party State: NJ
Responsible Party Zip: Not reported
Responsible City,St,Zip: NORTH BERGEN, NJ
Responsible Party County: HUDSON
Local Municipality: Not reported
Local Municipality Name: NORTH BERGEN TWP
Local Municipality Title: OPER TONI
Local Municipality Phone: 201-392-2100
Local Municipality Date: 03/13/1991
Local Municipality Time: 1114
Incident Name: JOE HOYLE
Incident Referred To: DEQ
Incident Region: ER1
Incident Phone: Office,Faxed
Incident Date: 03/13/1991
Comments: Not reported
Date A310 Letter Printed: Not reported
Date Local Authority Was Notified: Not reported
Date Update: Not reported
Date Report Faxed to Local Authority: Not reported
Local Authority Notification Date: Not reported

Map ID
Direction
Distance
Elevation

MAP FINDINGS

Site

Database(s)

EDR ID Number
EPA ID Number

SIER BATH DECK GEAR CO (Continued)

S104422854

Reporter Name: Not reported
Reporter Type: Not reported
Rep Received Date: Not reported
Reporter Title: Not reported
Reporter Orgzn: Not reported
Reporter Address: Not reported
Reporter City,St,Zip: Not reported
Reporter County: Not reported
Incident Type: Not reported
Incident Status: Not reported
Incident Category: Not reported
Incident Source: Not reported
Incident Address: Not reported
Incident Address 2: Not reported
Incident City,St,Zip: Not reported
Incident County: Not reported
DEP Requested: Not reported
Confidential: Not reported

NJ ENGINEERING CONTROLS:

Site ID: 38207
Pi Number: 026909
Pi Name: SIER BATH DECK GEAR CORP
Owner Name: Dooney, Ronald
DER Filed Date: 09/28/2000
DER Lifted Date: Not reported
Der Deed Usage (si): Restricted
Deed Specific Requirement: Not reported
Deeds Parameter Desc: Base/neutrals and acids
Deeds Depth: 999.00
Comments: Building is the cap

Site ID: 38207
Pi Number: 026909
Pi Name: SIER BATH DECK GEAR CORP
Owner Name: Dooney, Ronald
DER Filed Date: 09/28/2000
DER Lifted Date: Not reported
Der Deed Usage (si): Restricted
Deed Specific Requirement: Not reported
Deeds Parameter Desc: Metals
Deeds Depth: 999.00
Comments: Building is the cap

Site ID: 38207
Pi Number: 026909
Pi Name: SIER BATH DECK GEAR CORP
Owner Name: Dooney, Ronald
DER Filed Date: 09/28/2000
DER Lifted Date: Not reported
Der Deed Usage (si): Restricted
Deed Specific Requirement: Not reported
Deeds Parameter Desc: Total Petroleum Hydrocarbons
Deeds Depth: 999.00
Comments: Building is the cap

Site ID: 38207

Map ID
Direction
Distance
Elevation

MAP FINDINGS

Site

Database(s)

EDR ID Number
EPA ID Number

SIER BATH DECK GEAR CO (Continued)

S104422854

PI Number: 026909
PI Name: SIER BATH DECK GEAR CORP
Owner Name: Dooney, Ronald
DER Filed Date: 09/28/2000
DER Lifted Date: Not reported
Der Deed Usage (si): Restricted
Deed Specific Requirement: Not reported
Deeds Parameter Desc: Volatile organics
Deeds Depth: 999.00
Comments: Building is the cap

Site ID: 38207
PI Number: 026909
PI Name: SIER BATH DECK GEAR CORP
Owner Name: Dooney, Ronald
DER Filed Date: 09/28/2000
DER Lifted Date: Not reported
Der Deed Usage (si): Restricted
Deed Specific Requirement: Not reported
Deeds Parameter Desc: Base/neutrals and acids
Deeds Depth: 999.00
Comments: Building is the cap

Site ID: 38207
PI Number: 026909
PI Name: SIER BATH DECK GEAR CORP
Owner Name: Dooney, Ronald
DER Filed Date: 09/28/2000
DER Lifted Date: Not reported
Der Deed Usage (si): Restricted
Deed Specific Requirement: Not reported
Deeds Parameter Desc: Metals
Deeds Depth: 999.00
Comments: Building is the cap

Site ID: 38207
PI Number: 026909
PI Name: SIER BATH DECK GEAR CORP
Owner Name: Dooney, Ronald
DER Filed Date: 09/28/2000
DER Lifted Date: Not reported
Der Deed Usage (si): Restricted
Deed Specific Requirement: Not reported
Deeds Parameter Desc: Total Petroleum Hydrocarbons
Deeds Depth: 999.00
Comments: Building is the cap

Site ID: 38207
PI Number: 026909
PI Name: SIER BATH DECK GEAR CORP
Owner Name: Dooney, Ronald
DER Filed Date: 09/28/2000
DER Lifted Date: Not reported
Der Deed Usage (si): Restricted
Deed Specific Requirement: Not reported
Deeds Parameter Desc: Volatile organics
Deeds Depth: 999.00

Map ID
Direction
Distance
Elevation

MAP FINDINGS

Site

Database(s)

EDR ID Number
EPA ID Number

SIER BATH DECK GEAR CO (Continued)

S104422854

Comments: Building is the cap

NJ INSTITUTIONAL CONTROL:

Facility ID: 38207
Date Established (SI): 08/25/1999
Date Closed/Lifted (SI): Not reported
PI Number: 026909
PI Name: SIER BATH DECK GEAR CORP
CEA Description (SI): Arsenic
CEA Case Track #: 28205
CEA Duration: 999.00
Intermediate Durations: No

Facility ID: 38207
Date Established (SI): 08/25/1999
Date Closed/Lifted (SI): Not reported
PI Number: 026909
PI Name: SIER BATH DECK GEAR CORP
CEA Description (SI): Arsenic
CEA Case Track #: 28206
CEA Duration: 999.00
Intermediate Durations: No

Facility ID: 38207
Date Established (SI): 08/25/1999
Date Closed/Lifted (SI): Not reported
PI Number: 026909
PI Name: SIER BATH DECK GEAR CORP
CEA Description (SI): Arsenic
CEA Case Track #: 28207
CEA Duration: 999.00
Intermediate Durations: No

Facility ID: 38207
Date Established (SI): 08/25/1999
Date Closed/Lifted (SI): Not reported
PI Number: 026909
PI Name: SIER BATH DECK GEAR CORP
CEA Description (SI): Arsenic
CEA Case Track #: 28208
CEA Duration: 999.00
Intermediate Durations: No

Facility ID: 38207
Date Established (SI): 08/25/1999
Date Closed/Lifted (SI): Not reported
PI Number: 026909
PI Name: SIER BATH DECK GEAR CORP
CEA Description (SI): Bis (2-ethylhexyl) phthalate
CEA Case Track #: 28205
CEA Duration: 999.00
Intermediate Durations: No

Facility ID: 38207
Date Established (SI): 08/25/1999
Date Closed/Lifted (SI): Not reported
PI Number: 026909

Map ID
Direction
Distance
Elevation

MAP FINDINGS

Site

Database(s)

EDR ID Number
EPA ID Number

SIER BATH DECK GEAR CO (Continued)

S104422854

PI Name: SIER BATH DECK GEAR CORP
CEA Description (SI): Bis (2-ethylhexyl) phthalate
CEA Case Track #: 28206
CEA Duration: 999.00
Intermediate Durations: No

Facility ID: 38207
Date Established (SI): 08/25/1999
Date Closed/Lifted (SI): Not reported
PI Number: 026909
PI Name: SIER BATH DECK GEAR CORP
CEA Description (SI): Bis (2-ethylhexyl) phthalate
CEA Case Track #: 28207
CEA Duration: 999.00
Intermediate Durations: No

Facility ID: 38207
Date Established (SI): 08/25/1999
Date Closed/Lifted (SI): Not reported
PI Number: 026909
PI Name: SIER BATH DECK GEAR CORP
CEA Description (SI): Bis (2-ethylhexyl) phthalate
CEA Case Track #: 28208
CEA Duration: 999.00
Intermediate Durations: No

Facility ID: 38207
Date Established (SI): 08/25/1999
Date Closed/Lifted (SI): Not reported
PI Number: 026909
PI Name: SIER BATH DECK GEAR CORP
CEA Description (SI): Dichloroethylene (cis-1,2)
CEA Case Track #: 28205
CEA Duration: 999.00
Intermediate Durations: No

Facility ID: 38207
Date Established (SI): 08/25/1999
Date Closed/Lifted (SI): Not reported
PI Number: 026909
PI Name: SIER BATH DECK GEAR CORP
CEA Description (SI): Dichloroethylene (cis-1,2)
CEA Case Track #: 28206
CEA Duration: 999.00
Intermediate Durations: No

Facility ID: 38207
Date Established (SI): 08/25/1999
Date Closed/Lifted (SI): Not reported
PI Number: 026909
PI Name: SIER BATH DECK GEAR CORP
CEA Description (SI): Dichloroethylene (cis-1,2)
CEA Case Track #: 28207
CEA Duration: 999.00
Intermediate Durations: No

Facility ID: 38207

Map ID
Direction
Distance
Elevation

MAP FINDINGS

Site

Database(s)

EDR ID Number
EPA ID Number

SIER BATH DECK GEAR CO (Continued)

S104422854

Date Established (SI): 08/25/1999
Date Closed/Lifted (SI): Not reported
PI Number: 026909
PI Name: SIER BATH DECK GEAR CORP
CEA Description (SI): Dichloroethylene (cis-1,2)
CEA Case Track #: 28208
CEA Duration: 999.00
Intermediate Durations: No

Facility ID: 38207
Date Established (SI): 08/25/1999
Date Closed/Lifted (SI): Not reported
PI Number: 026909
PI Name: SIER BATH DECK GEAR CORP
CEA Description (SI): Ethylidene dichloride
CEA Case Track #: 28205
CEA Duration: 999.00
Intermediate Durations: No

Facility ID: 38207
Date Established (SI): 08/25/1999
Date Closed/Lifted (SI): Not reported
PI Number: 026909
PI Name: SIER BATH DECK GEAR CORP
CEA Description (SI): Ethylidene dichloride
CEA Case Track #: 28206
CEA Duration: 999.00
Intermediate Durations: No

Facility ID: 38207
Date Established (SI): 08/25/1999
Date Closed/Lifted (SI): Not reported
PI Number: 026909
PI Name: SIER BATH DECK GEAR CORP
CEA Description (SI): Ethylidene dichloride
CEA Case Track #: 28207
CEA Duration: 999.00
Intermediate Durations: No

Facility ID: 38207
Date Established (SI): 08/25/1999
Date Closed/Lifted (SI): Not reported
PI Number: 026909
PI Name: SIER BATH DECK GEAR CORP
CEA Description (SI): Ethylidene dichloride
CEA Case Track #: 28208
CEA Duration: 999.00
Intermediate Durations: No

Facility ID: 38207
Date Established (SI): 08/25/1999
Date Closed/Lifted (SI): Not reported
PI Number: 026909
PI Name: SIER BATH DECK GEAR CORP
CEA Description (SI): Lead
CEA Case Track #: 28205
CEA Duration: 999.00

Map ID
Direction
Distance
Elevation

MAP FINDINGS

Site

Database(s)

EDR ID Number
EPA ID Number

SIER BATH DECK GEAR CO (Continued)

S104422854

Intermediate Durations: No

Facility ID: 38207
Date Established (SI): 08/25/1999
Date Closed/Lifted (SI): Not reported
PI Number: 026909
PI Name: SIER BATH DECK GEAR CORP
CEA Description (SI): Lead
CEA Case Track #: 28206
CEA Duration: 999.00
Intermediate Durations: No

Facility ID: 38207
Date Established (SI): 08/25/1999
Date Closed/Lifted (SI): Not reported
PI Number: 026909
PI Name: SIER BATH DECK GEAR CORP
CEA Description (SI): Lead
CEA Case Track #: 28207
CEA Duration: 999.00
Intermediate Durations: No

Facility ID: 38207
Date Established (SI): 08/25/1999
Date Closed/Lifted (SI): Not reported
PI Number: 026909
PI Name: SIER BATH DECK GEAR CORP
CEA Description (SI): Lead
CEA Case Track #: 28208
CEA Duration: 999.00
Intermediate Durations: No

Facility ID: 38207
Date Established (SI): 08/25/1999
Date Closed/Lifted (SI): Not reported
PI Number: 026909
PI Name: SIER BATH DECK GEAR CORP
CEA Description (SI): Trichloroethane (1,1,1)
CEA Case Track #: 28205
CEA Duration: 999.00
Intermediate Durations: No

Facility ID: 38207
Date Established (SI): 08/25/1999
Date Closed/Lifted (SI): Not reported
PI Number: 026909
PI Name: SIER BATH DECK GEAR CORP
CEA Description (SI): Trichloroethane (1,1,1)
CEA Case Track #: 28206
CEA Duration: 999.00
Intermediate Durations: No

Facility ID: 38207
Date Established (SI): 08/25/1999
Date Closed/Lifted (SI): Not reported
PI Number: 026909
PI Name: SIER BATH DECK GEAR CORP

Map ID
Direction
Distance
Elevation

MAP FINDINGS

Site

Database(s)

EDR ID Number
EPA ID Number

SIER BATH DECK GEAR CO (Continued)

S104422854

CEA Description (SI): Trichloroethane (1,1,1)
CEA Case Track #: 28207
CEA Duration: 999.00
Intermediate Durations: No

Facility ID: 38207
Date Established (SI): 08/25/1999
Date Closed/Lifted (SI): Not reported
PI Number: 026909
PI Name: SIER BATH DECK GEAR CORP
CEA Description (SI): Trichloroethane (1,1,1)
CEA Case Track #: 28208
CEA Duration: 999.00
Intermediate Durations: No

Facility ID: 38207
Date Established (SI): 08/25/1999
Date Closed/Lifted (SI): Not reported
PI Number: 026909
PI Name: SIER BATH DECK GEAR CORP
CEA Description (SI): Trichloroethylene
CEA Case Track #: 28205
CEA Duration: 999.00
Intermediate Durations: No

Facility ID: 38207
Date Established (SI): 08/25/1999
Date Closed/Lifted (SI): Not reported
PI Number: 026909
PI Name: SIER BATH DECK GEAR CORP
CEA Description (SI): Trichloroethylene
CEA Case Track #: 28206
CEA Duration: 999.00
Intermediate Durations: No

Facility ID: 38207
Date Established (SI): 08/25/1999
Date Closed/Lifted (SI): Not reported
PI Number: 026909
PI Name: SIER BATH DECK GEAR CORP
CEA Description (SI): Trichloroethylene
CEA Case Track #: 28207
CEA Duration: 999.00
Intermediate Durations: No

Facility ID: 38207
Date Established (SI): 08/25/1999
Date Closed/Lifted (SI): Not reported
PI Number: 026909
PI Name: SIER BATH DECK GEAR CORP
CEA Description (SI): Trichloroethylene
CEA Case Track #: 28208
CEA Duration: 999.00
Intermediate Durations: No

Facility ID: 38207
Date Established (SI): 08/25/1999

Map ID
Direction
Distance
Elevation

MAP FINDINGS

Site

Database(s)

EDR ID Number
EPA ID Number

SIER BATH DECK GEAR CO (Continued)

S104422854

Date Closed/Lifted (SI): Not reported
PI Number: 026909
PI Name: SIER BATH DECK GEAR CORP
CEA Description (SI): Vinyl chloride
CEA Case Track #: 28205
CEA Duration: 999.00
Intermediate Durations: No

Facility ID: 38207
Date Established (SI): 08/25/1999
Date Closed/Lifted (SI): Not reported
PI Number: 026909
PI Name: SIER BATH DECK GEAR CORP
CEA Description (SI): Vinyl chloride
CEA Case Track #: 28206
CEA Duration: 999.00
Intermediate Durations: No

Facility ID: 38207
Date Established (SI): 08/25/1999
Date Closed/Lifted (SI): Not reported
PI Number: 026909
PI Name: SIER BATH DECK GEAR CORP
CEA Description (SI): Vinyl chloride
CEA Case Track #: 28207
CEA Duration: 999.00
Intermediate Durations: No

Facility ID: 38207
Date Established (SI): 08/25/1999
Date Closed/Lifted (SI): Not reported
PI Number: 026909
PI Name: SIER BATH DECK GEAR CORP
CEA Description (SI): Vinyl chloride
CEA Case Track #: 28208
CEA Duration: 999.00
Intermediate Durations: No

Facility ID: 38207
Date Established (SI): 08/25/1999
Date Closed/Lifted (SI): Not reported
PI Number: 026909
PI Name: SIER BATH DECK GEAR CORP
CEA Description (SI): Vinylidene chloride
CEA Case Track #: 28205
CEA Duration: 999.00
Intermediate Durations: No

Facility ID: 38207
Date Established (SI): 08/25/1999
Date Closed/Lifted (SI): Not reported
PI Number: 026909
PI Name: SIER BATH DECK GEAR CORP
CEA Description (SI): Vinylidene chloride
CEA Case Track #: 28206
CEA Duration: 999.00
Intermediate Durations: No

Map ID
Direction
Distance
Elevation

MAP FINDINGS

Site

Database(s)

EDR ID Number
EPA ID Number

SIER BATH DECK GEAR CO (Continued)

S104422854

Facility ID: 38207
Date Established (SI): 08/25/1999
Date Closed/Lifted (SI): Not reported
PI Number: 026909
PI Name: SIER BATH DECK GEAR CORP
CEA Description (SI): Vinylidene chloride
CEA Case Track #: 28207
CEA Duration: 999.00
Intermediate Durations: No

Facility ID: 38207
Date Established (SI): 08/25/1999
Date Closed/Lifted (SI): Not reported
PI Number: 026909
PI Name: SIER BATH DECK GEAR CORP
CEA Description (SI): Vinylidene chloride
CEA Case Track #: 28208
CEA Duration: 999.00
Intermediate Durations: No

VCP:

Incident Number: 91-05-14-1049
MOA Execution Date: 08/17/2000
Type Of Vcp File: HISTORICAL
Pi Number: Not reported
Case Type(Case Type): Not reported
Case Contact: Department Not reported
Case Contact Name: Not reported
Case Contact: Organization North Bergen LLC
Case Contact: Address: Line1 Not reported
Case Contact: Address: Line2 Not reported
Case Contact: Address: Line3 Not reported
Case Contact City,St,Zip: Not reported

BROWNFIELDS:

Price: Not reported
Assessed Value: Not reported
Property Size: Unknown
Annual Taxes: Not reported
Representative Address: Not reported
Representative City/State/Zip: Not reported
Submitter Name: Not reported
Submitter Address1: Not reported
Submitter Address2: Not reported
Submitter City: Not reported
Submitte rState: Not reported
Submitter Zip: Not reported
Submitter Email: Not reported
Submitter Phone: Not reported
Transaction Type: Not reported
Transfer Type: Not reported
Site Number: 7249
X Coordinate: 629921
Y Coordinate: 720329
Coord: 629921:720329
AutoID: 6093

Map ID
Direction
Distance
Elevation

MAP FINDINGS

Site

Database(s)

EDR ID Number
EPA ID Number

SIER BATH DECK GEAR CO (Continued)

S104422854

Ownership Type:	unknown
Ownership:	DEP Case
PStatus:	DEP Case
PI Number:	026909
CSL ID Number:	Not reported
Owner Name:	Not reported
Owner Address + Owner Street:	Not reported
Owner City:	Not reported
Owner State:	Not reported
Owner Zip Code:	Not reported
Owner County:	Not reported
Owner Phone:	9999999999
Owner Fax:	9999999999
Owner Email:	Not reported
Owner Organization:	Not reported
Authorized Representative:	Not reported
Auth Rep Relation to Owner:	Not reported
Municipal Contact Name:	Not reported
Municipal Contact Street:	Not reported
Municipal Contact City:	Not reported
Municipal Contact State:	Not reported
Municipal Contact Zip Code:	Not reported
Municipal Contact Phone:	9999999999
Municipal Contact Fax:	9999999999
Municipal Contact Email:	Not reported
Department:	Not reported
Municipal Contact Title:	Not reported
Contact Relation to Owner:	Not reported
Current Zoning:	Not reported
Proposed Zoning:	Not reported
Copy of Title Insurance:	Not reported
Municode:	0908
Block:	Not reported
Lot:	Not reported
Development Plan Completed:	Unknown
Market Study Completed:	Unknown
Current Activity:	Not reported
Current Operations:	Not reported
Prior Operations:	Not reported
Deed Restrictions:	Unknown
Easements:	Unknown
Buildings:	Not reported
Condition of Buildings:	Not reported
Square Footage:	Not reported
Total Buildable Space:	Not reported
Lease Price:	Not reported
Tax Certificate:	Unknown
Tax Lien:	Unknown
Other Liens/Judgements:	No
Traffic Study:	Unknown
Road Access:	Not reported
Waterfront Access:	Unknown
Airport Access:	Unknown
Public Transportation Access:	Unknown
Major Highway Name:	Not reported
Major Highway Interchange:	Not reported
Major Highway Miles Away:	Not reported

Map ID
Direction
Distance
Elevation

MAP FINDINGS

Site

Database(s)

EDR ID Number
EPA ID Number

SIER BATH DECK GEAR CO (Continued)

S104422854

Local Highway Name:	Not reported
Local Highway Interchange:	Not reported
Local Highway Miles Away:	Not reported
Rail Type:	Not reported
Rail Name:	Not reported
Rail Station:	Not reported
Rail Miles Away:	Not reported
Public Water:	Unknown
Electric:	Unknown
Gas:	Unknown
Public Sewer:	Unknown
Telephone:	Unknown
Cable:	Unknown
Fiber Optics:	Unknown
Wetlands:	No
Sensitive Ecosystems/Habitats:	No
Endangered Species:	No
Historic/Archeological Site:	No
100 Year Flood Plain:	No
500 Year Flood Plain:	No
Environmental Report Copies:	Yes
List Containing Site:	Not reported
Preliminary Assessment:	No
Site Investigation:	No
Remedial Investigation:	No
Remedial Action Workplan:	No
Voluntary Cleanup Program:	Yes
Environmental Litigation:	No
Remediation In Progress:	Yes
Remediation Estimated Complete Date:	Not reported
Regulatory sign-off:	No
Regulatory Sign-Off Description:	Not reported
Other Incentives:	No
Low Interest Rates:	No
HDSRF Grants:	No
TIF:	No
HDSRF Loans:	No
USA Loans:	No
USA Grants:	No
Designated Redevelopment Area:	No
Environmental Opportunity Zone:	No
Tax Rebate or Abatement:	No
Empowerment Zone (Federal):	No
Urban Coordinating Council Neighborhood:	No
Enterprise Community (Federal):	No
Urban Enterprise Zone:	No
Additional Comments:	1) Assigned to Program,5/19/1995 2) C3: Multi-Phased RA - Unknown or Uncontrolled Discharge to Soil or GW established 2/27/1990
County_int_FK:	9
Municipality_int_FK:	254
Planning Area Designation:	Planning Area 1
Authorized Representative Email:	Not reported
Authorized Representative Phone:	9999999999
General Comments:	Not reported

NJ Financial Assurance:

Dispositon Date: 04/09/2009

Map ID
Direction
Distance
Elevation

MAP FINDINGS

Site

Database(s)

EDR ID Number
EPA ID Number

SIER BATH DECK GEAR CO (Continued)

S104422854

RFS Disposition Description: APPROVED
Institution: North Bergen I LLC
RFS Type Description: Remediation Trust Fund
PI Number: 573540
Activity Class Code: RFS
Document Title: E89838 Sier-Bath Gear

BM247 **7303 5TH AVENUE**
West **7303 5TH AVE**
1/2-1 **NORTH BERGEN TOWNSHIP, NJ 07047**
0.879 mi.
4642 ft. **Site 4 of 4 in cluster BM**

NJ SHWS **1007050726**
NJ HIST HWS **N/A**
NJ BROWNFIELDS
NJ NJEMS

Relative:
Higher

SHWS:
Site ID: 79564
Status: Pending
Home Owner: No
PI Number: G000038072

Actual:
222 ft.

Detail As Of April 2012:
X Coord Site: 626863
X Coord PI: 626863
Y Coord Site: 716578
Y Coord PI: 716578

HIST SHWS:

Case Status: **Active**
Status Date: 2/15/1999
Case ID: G000038072
Contact: County Environmental Health Act
Sub Section Label: A: Sites with On-Site Sources of Contamination
Site Municipality: 0908
Remedial Level Code: C1
Classification exception area dt: None
Classification exception area dt: Not reported
Deed Notice Status: None
Deed Notice Date: Not reported
Engineering Control Status: None
Engineering Control Date: Not reported
National Priorities List Status: Not reported
National Priorities List Date: Not reported
X Coordinate: 626863
Y Coordinate: 716578
Coordinate System: NJ State Plane (NAD83) - USFEET

BROWNFIELDS:

Price: Not reported
Assessed Value: Not reported
Property Size: Unknown
Annual Taxes: Not reported
Representative Address: Not reported
Representative City/State/Zip: Not reported
Submitter Name: Not reported
Submitter Address1: Not reported
Submitter Address2: Not reported
Submitter City: Not reported
Submitte rState: Not reported

Map ID
Direction
Distance
Elevation

MAP FINDINGS

Site

Database(s)

EDR ID Number
EPA ID Number

7303 5TH AVENUE (Continued)

1007050726

Submitter Zip:	Not reported
Submitter Email:	Not reported
Submitter Phone:	Not reported
Transaction Type:	Not reported
Transfer Type:	Not reported
Site Number:	7267
X Coordinate:	626863
Y Coordinate:	716578
Coord:	626863:716578
AutolD:	6111
Ownership Type:	unknown
Ownership:	DEP Case
PStatus:	DEP Case
PI Number:	G000038072
CSL ID Number:	Not reported
Owner Name:	Not reported
Owner Address + Owner Street:	Not reported
Owner City:	Not reported
Owner State:	Not reported
Owner Zip Code:	Not reported
Owner County:	Not reported
Owner Phone:	9999999999
Owner Fax:	9999999999
Owner Email:	Not reported
Owner Organization:	Not reported
Authorized Representative:	Not reported
Auth Rep Relation to Owner:	Not reported
Municipal Contact Name:	Not reported
Municipal Contact Street:	Not reported
Municipal Contact City:	Not reported
Municipal Contact State:	Not reported
Municipal Contact Zip Code:	Not reported
Municipal Contact Phone:	9999999999
Municipal Contact Fax:	9999999999
Municipal Contact Email:	Not reported
Department:	Not reported
Municipal Contact Title:	Not reported
Contact Relation to Owner:	Not reported
Current Zoning:	Not reported
Proposed Zoning:	Not reported
Copy of Title Insurance:	Not reported
Municode:	0908
Block:	Not reported
Lot:	Not reported
Development Plan Completed:	Unknown
Market Study Completed:	Unknown
Current Activity:	Not reported
Current Operations:	Not reported
Prior Operations:	Not reported
Deed Restrictions:	Unknown
Easements:	Unknown
Buildings:	Not reported
Condition of Buildings:	Not reported
Square Footage:	Not reported
Total Buildable Space:	Not reported
Lease Price:	Not reported
Tax Certificate:	Unknown

Map ID
Direction
Distance
Elevation

MAP FINDINGS

Site

Database(s)

EDR ID Number
EPA ID Number

7303 5TH AVENUE (Continued)

1007050726

Tax Lien:	Unknown
Other Liens/Judgements:	No
Traffic Study:	Unknown
Road Access:	Not reported
Waterfront Access:	Unknown
Airport Access:	Unknown
Public Transportation Access:	Unknown
Major Highway Name:	Not reported
Major Highway Interchange:	Not reported
Major Highway Miles Away:	Not reported
Local Highway Name:	Not reported
Local Highway Interchange:	Not reported
Local Highway Miles Away:	Not reported
Rail Type:	Not reported
Rail Name:	Not reported
Rail Station:	Not reported
Rail Miles Away:	Not reported
Public Water:	Unknown
Electric:	Unknown
Gas:	Unknown
Public Sewer:	Unknown
Telephone:	Unknown
Cable:	Unknown
Fiber Optics:	Unknown
Wetlands:	No
Sensitive Ecosystems/Habitats:	No
Endangered Species:	No
Historic/Archeological Site:	No
100 Year Flood Plain:	No
500 Year Flood Plain:	No
Environmental Report Copies:	Yes
List Containing Site:	Not reported
Preliminary Assessment:	No
Site Investigation:	No
Remedial Investigation:	No
Remedial Action Workplan:	No
Voluntary Cleanup Program:	No
Environmental Litigation:	No
Remediation In Progress:	Yes
Remediation Estimated Complete Date:	Not reported
Regulatory sign-off:	No
Regulatory Sign-Off Description:	Not reported
Other Incentives:	No
Low Interest Rates:	No
HDSRF Grants:	No
TIF:	No
HDSRF Loans:	No
USA Loans:	No
USA Grants:	No
Designated Redevelopment Area:	No
Environmental Opportunity Zone:	No
Tax Rebate or Abatement:	No
Empowerment Zone (Federal):	No
Urban Coordinating Council Neighborhood:	No
Enterprise Community (Federal):	No
Urban Enterprise Zone:	No
Additional Comments:	1) Assigned to Program,2/15/1999 2) C1: No Formal Design - Source

Map ID
Direction
Distance
Elevation

MAP FINDINGS

Site

Database(s)

EDR ID Number
EPA ID Number

7303 5TH AVENUE (Continued)

1007050726

County_int_FK: Known or Identified-Potential GW Contamination established 2/15/1999
Municipality_int_FK: 9
Planning Area Designation: 254
Authorized Representative Email: Planning Area 1
Authorized Representative Phone: Not reported
General Comments: 9999999999
Not reported

NJEMS:

Site Id: 79564
Municipality: NORTH BERGEN TWP
Municipality Name From Spatial Overlay: NORTH BERGEN TWP
GNIS Civil Code For Municipality: 882223
Municipal Code (NJ-1040): 0908
X Coord: 626863
Y Coord: 716578
Coord System: NJ STATE PLANE (NAD83) - USFEET
Coord Type: Exact Address Match
Coord Origin: DEP-GIS
State Standard Numeric Code From Spatial Overlay: 0908
Unique Feature Number For Municipality From Spatial Overlay: Not reported
Eleven Digit Hydrologic Unit Code From Spatial Overlay: 02030103180
Fourteen Digit Hydrologic Unit Code From Spatial Overlay: 02030103180080
Watershed Management Area Number From Spatial Overlay: 05
Watershed Management Area Name From Spatial Overlay: Hackensack, Hudson, and Pascack
Water Region Code From Spatial Overlay: 1
Water Region Name From Spatial Overlay: Northeast
Sub Watershed Name From Overlay: Hackensack R (Rt 3 to Bellmans Ck)
Watershed Name From Spatial Overlay: Hackensack R (below/incl Hirshfeld Bk)

248
SW
1/2-1
0.881 mi.
4651 ft.

HARTEL BRASS & NICKEL INC
6205 HUDSON AVE
WEST NEW YORK TOWN, NJ 07093

NJ SHWS **S108478950**
NJ BROWNFIELDS **N/A**

Relative:
Higher

SHWS:
Site ID: 22333
Status: Active
Home Owner: No
PI Number: 423820

Actual:
174 ft.

Detail As Of April 2012:
X Coord Site: 627591
X Coord PI: 627591
Y Coord Site: 712882
Y Coord PI: 712882

BROWNFIELDS:

Price: Not reported
Assessed Value: Not reported
Property Size: Unknown
Annual Taxes: Not reported
Representative Address: Not reported
Representative City/State/Zip: Not reported
Submitter Name: Not reported
Submitter Address1: Not reported

Map ID
Direction
Distance
Elevation

MAP FINDINGS

Site

Database(s)

EDR ID Number
EPA ID Number

HARTEL BRASS & NICKEL INC (Continued)

S108478950

Submitter Address2:	Not reported
Submitter City:	Not reported
Submitte rState:	Not reported
Submitter Zip:	Not reported
Submitter Email:	Not reported
Submitter Phone:	Not reported
Transaction Type:	Not reported
Transfer Type:	Not reported
Site Number:	7343
X Coordinate:	627591
Y Coordinate:	712882
Coord:	627591:712882
AutID:	6187
Ownership Type:	unknown
Ownership:	DEP Case
PStatus:	DEP Case
PI Number:	423820
CSL ID Number:	Not reported
Owner Name:	MARIO HANS
Owner Address + Owner Street:	6205 HUDSON AVE
Owner City:	West New York Town
Owner State:	NJ
Owner Zip Code:	07093
Owner County:	Not reported
Owner Phone:	9999999999
Owner Fax:	9999999999
Owner Email:	Not reported
Owner Organization:	HARTEL BRASS & NICKEL INC
Authorized Representative:	Not reported
Auth Rep Relation to Owner:	Not reported
Municipal Contact Name:	Not reported
Municipal Contact Street:	Not reported
Municipal Contact City:	Not reported
Municipal Contact State:	Not reported
Municipal Contact Zip Code:	Not reported
Municipal Contact Phone:	9999999999
Municipal Contact Fax:	9999999999
Municipal Contact Email:	Not reported
Department:	Not reported
Municipal Contact Title:	Not reported
Contact Relation to Owner:	Not reported
Current Zoning:	Not reported
Proposed Zoning:	Not reported
Copy of Title Insurance:	Not reported
Municode:	0912
Block:	Not reported
Lot:	Not reported
Development Plan Completed:	Unknown
Market Study Completed:	Unknown
Current Activity:	Not reported
Current Operations:	Not reported
Prior Operations:	Not reported
Deed Restrictions:	Unknown
Easements:	Unknown
Buildings:	Not reported
Condition of Buildings:	Not reported
Square Footage:	Not reported

Map ID
Direction
Distance
Elevation

MAP FINDINGS

Site

Database(s)

EDR ID Number
EPA ID Number

HARTEL BRASS & NICKEL INC (Continued)

S108478950

Total Buildable Space:	Not reported
Lease Price:	Not reported
Tax Certificate:	Unknown
Tax Lien:	Unknown
Other Liens/Judgements:	No
Traffic Study:	Unknown
Road Access:	Not reported
Waterfront Access:	Unknown
Airport Access:	Unknown
Public Transportation Access:	Unknown
Major Highway Name:	Not reported
Major Highway Interchange:	Not reported
Major Highway Miles Away:	Not reported
Local Highway Name:	Not reported
Local Highway Interchange:	Not reported
Local Highway Miles Away:	Not reported
Rail Type:	Not reported
Rail Name:	Not reported
Rail Station:	Not reported
Rail Miles Away:	Not reported
Public Water:	Unknown
Electric:	Unknown
Gas:	Unknown
Public Sewer:	Unknown
Telephone:	Unknown
Cable:	Unknown
Fiber Optics:	Unknown
Wetlands:	No
Sensitive Ecosystems/Habitats:	No
Endangered Species:	No
Historic/Archeological Site:	No
100 Year Flood Plain:	No
500 Year Flood Plain:	No
Environmental Report Copies:	Yes
List Containing Site:	Not reported
Preliminary Assessment:	No
Site Investigation:	No
Remedial Investigation:	No
Remedial Action Workplan:	No
Voluntary Cleanup Program:	No
Environmental Litigation:	No
Remediation In Progress:	Yes
Remediation Estimated Complete Date:	Not reported
Regulatory sign-off:	No
Regulatory Sign-Off Description:	Not reported
Other Incentives:	No
Low Interest Rates:	No
HDSRF Grants:	No
TIF:	No
HDSRF Loans:	No
USA Loans:	No
USA Grants:	No
Designated Redevelopment Area:	No
Environmental Opportunity Zone:	No
Tax Rebate or Abatement:	No
Empowerment Zone (Federal):	No
Urban Coordinating Council Neighborhood:	No

Map ID
Direction
Distance
Elevation

MAP FINDINGS

Site

Database(s)

EDR ID Number
EPA ID Number

HARTEL BRASS & NICKEL INC (Continued)

S108478950

Enterprise Community (Federal): No
Urban Enterprise Zone: No
Additional Comments: 1) Assigned to Program,3/20/2007 2) U: Not Yet Determined established
3/20/2007
County_int_FK: 9
Municipality_int_FK: 258
Planning Area Designation: Planning Area 1
Authorized Representative Email: Not reported
Authorized Representative Phone: 9999999999
General Comments: Not reported

BQ249
WSW
1/2-1
0.884 mi.
4665 ft.

WEST NEW YORK TOWN BD OF ED PUBLIC SCHOOL #4
6301 PALISADES AVE
WEST NEW YORK TOWN, NJ 07093

NJ SHWS
NJ ENG CONTROLS
NJ NJEMS

S110512855
N/A

Site 1 of 2 in cluster BQ

Relative:
Higher

SHWS:
Site ID: 413699
Status: Active
Home Owner: No
PI Number: 439955

Actual:
184 ft.

Detail As Of April 2012:
X Coord Site: 627377
X Coord PI: 627885
Y Coord Site: 713337
Y Coord PI: 713862

NJ ENGINEERING CONTROLS:

Site ID: 413699
PI Number: 439955
PI Name: WEST NEW YORK TOWN BD OF ED PUBLIC SCHOOL 4
Owner Name: Carper, Ronald
DER Filed Date: 09/12/2009
DER Lifted Date: Not reported
Der Deed Usage (si): Restricted
Deed Specific Requirement: Asphalt Cap
Deeds Parameter Desc: Arsenic
Deeds Depth: 4.00
Comments: Not reported

Site ID: 413699
PI Number: 439955
PI Name: WEST NEW YORK TOWN BD OF ED PUBLIC SCHOOL 4
Owner Name: Carper, Ronald
DER Filed Date: 09/12/2009
DER Lifted Date: Not reported
Der Deed Usage (si): Restricted
Deed Specific Requirement: Asphalt Cap
Deeds Parameter Desc: Benzo(a)anthracene
Deeds Depth: 0.50
Comments: Not reported

Site ID: 413699
PI Number: 439955
PI Name: WEST NEW YORK TOWN BD OF ED PUBLIC SCHOOL 4
Owner Name: Carper, Ronald

Map ID
Direction
Distance
Elevation

MAP FINDINGS

Site

Database(s)

EDR ID Number
EPA ID Number

WEST NEW YORK TOWN BD OF ED PUBLIC SCHOOL #4 (Continued)

S110512855

DER Filed Date: 09/12/2009
DER Lifted Date: Not reported
Der Deed Usage (si): Restricted
Deed Specific Requirement: Asphalt Cap
Deeds Parameter Desc: Benzo(a)anthracene
Deeds Depth: 4.00
Comments: Not reported

Site ID: 413699
PI Number: 439955
PI Name: WEST NEW YORK TOWN BD OF ED PUBLIC SCHOOL 4
Owner Name: Carper, Ronald
DER Filed Date: 09/12/2009
DER Lifted Date: Not reported
Der Deed Usage (si): Restricted
Deed Specific Requirement: Asphalt Cap
Deeds Parameter Desc: Benzo(a)pyrene
Deeds Depth: 0.50
Comments: Not reported

Site ID: 413699
PI Number: 439955
PI Name: WEST NEW YORK TOWN BD OF ED PUBLIC SCHOOL 4
Owner Name: Carper, Ronald
DER Filed Date: 09/12/2009
DER Lifted Date: Not reported
Der Deed Usage (si): Restricted
Deed Specific Requirement: Asphalt Cap
Deeds Parameter Desc: Benzo(a)pyrene
Deeds Depth: 4.00
Comments: Not reported

Site ID: 413699
PI Number: 439955
PI Name: WEST NEW YORK TOWN BD OF ED PUBLIC SCHOOL 4
Owner Name: Carper, Ronald
DER Filed Date: 09/12/2009
DER Lifted Date: Not reported
Der Deed Usage (si): Restricted
Deed Specific Requirement: Asphalt Cap
Deeds Parameter Desc: Lead
Deeds Depth: 0.50
Comments: Not reported

Site ID: 413699
PI Number: 439955
PI Name: WEST NEW YORK TOWN BD OF ED PUBLIC SCHOOL 4
Owner Name: Carper, Ronald
DER Filed Date: 09/12/2009
DER Lifted Date: Not reported
Der Deed Usage (si): Restricted
Deed Specific Requirement: Asphalt Cap
Deeds Parameter Desc: Lead
Deeds Depth: 6.00
Comments: Not reported

Site ID: 413699

Map ID
Direction
Distance
Elevation

MAP FINDINGS

Site

Database(s)

EDR ID Number
EPA ID Number

WEST NEW YORK TOWN BD OF ED PUBLIC SCHOOL #4 (Continued)

S110512855

PI Number: 439955
PI Name: WEST NEW YORK TOWN BD OF ED PUBLIC SCHOOL 4
Owner Name: Carper, Ronald
DER Filed Date: 09/12/2009
DER Lifted Date: Not reported
Der Deed Usage (si): Restricted
Deed Specific Requirement: Concrete Cap
Deeds Parameter Desc: Benzo(a)anthracene
Deeds Depth: 0.50
Comments: Not reported

Site ID: 413699
PI Number: 439955
PI Name: WEST NEW YORK TOWN BD OF ED PUBLIC SCHOOL 4
Owner Name: Carper, Ronald
DER Filed Date: 09/12/2009
DER Lifted Date: Not reported
Der Deed Usage (si): Restricted
Deed Specific Requirement: Concrete Cap
Deeds Parameter Desc: Benzo(a)pyrene
Deeds Depth: 0.50
Comments: Not reported

Site ID: 413699
PI Number: 439955
PI Name: WEST NEW YORK TOWN BD OF ED PUBLIC SCHOOL 4
Owner Name: Carper, Ronald
DER Filed Date: 09/12/2009
DER Lifted Date: Not reported
Der Deed Usage (si): Restricted
Deed Specific Requirement: Concrete Cap
Deeds Parameter Desc: Lead
Deeds Depth: 0.50
Comments: Not reported

Site ID: 413699
PI Number: 439955
PI Name: WEST NEW YORK TOWN BD OF ED PUBLIC SCHOOL 4
Owner Name: Carper, Ronald
DER Filed Date: 09/12/2009
DER Lifted Date: Not reported
Der Deed Usage (si): Restricted
Deed Specific Requirement: Permeable Cover
Deeds Parameter Desc: Benzo(a)anthracene
Deeds Depth: 0.50
Comments: Not reported

Site ID: 413699
PI Number: 439955
PI Name: WEST NEW YORK TOWN BD OF ED PUBLIC SCHOOL 4
Owner Name: Carper, Ronald
DER Filed Date: 09/12/2009
DER Lifted Date: Not reported
Der Deed Usage (si): Restricted
Deed Specific Requirement: Permeable Cover
Deeds Parameter Desc: Benzo(a)pyrene
Deeds Depth: 0.50

Map ID
Direction
Distance
Elevation

MAP FINDINGS

Site

Database(s)

EDR ID Number
EPA ID Number

WEST NEW YORK TOWN BD OF ED PUBLIC SCHOOL #4 (Continued)

S110512855

Comments: Not reported

Site ID: 413699
PI Number: 439955
PI Name: WEST NEW YORK TOWN BD OF ED PUBLIC SCHOOL 4
Owner Name: Carper, Ronald
DER Filed Date: 09/12/2009
DER Lifted Date: Not reported
Der Deed Usage (si): Restricted
Deed Specific Requirement: Permeable Cover
Deeds Parameter Desc: Lead
Deeds Depth: 0.50
Comments: Not reported

NJEMS:

Site Id: 413699
Municipality: WEST NEW YORK TOWN
Municipality Name From Spatial Overlay: WEST NEW YORK TOWN
GNIS Civil Code For Municipality: 885438
Municipal Code (NJ-1040): 0912
X Coord: 627377
Y Coord: 713337
Coord System: NJ STATE PLANE (NAD83) - USFEET
Coord Type: Digital Image
Coord Origin: DEP-Program
State Standard Numeric Code From Spatial Overlay: 0912
Unique Feature Number For Municipality From Spatial Overlay: Not reported
Eleven Digit Hydrologic Unit Code From Spatial Overlay: 02030101170
Fourteen Digit Hydrologic Unit Code From Spatial Overlay: 02030101170010
Watershed Management Area Number From Spatial Overlay: 05
Watershed Management Area Name From Spatial Overlay: Hackensack, Hudson, and Pascack
Water Region Code From Spatial Overlay: 1
Water Region Name From Spatial Overlay: Northeast
Sub Watershed Name From Overlay: Hudson River
Watershed Name From Spatial Overlay: Hudson River

BR250 NEW FOUND PROPERTIES
WSW 6506 BERGENLINE AVE
1/2-1 WEST NEW YORK TOWN, NJ 07450

NJ SHWS S108255375
NJ VCP N/A

0.885 mi.
4671 ft.

Site 1 of 4 in cluster BR

Relative:
Higher

SHWS:
Site ID: 222849
Status: Closed
Home Owner: No
PI Number: 291064

Actual:
219 ft.

Detail As Of April 2012:

X Coord Site: Not reported
X Coord PI: Not reported
Y Coord Site: Not reported
Y Coord PI: Not reported

VCP:

Incident Number: 05-12-20-0942-58
MOA Execution Date: 06/22/2006

Map ID
Direction
Distance
Elevation

MAP FINDINGS

Site

Database(s)

EDR ID Number
EPA ID Number

NEW FOUND PROPERTIES (Continued)

S108255375

Type Of Vcp File: CURRENT
Pi Number: 291064
Case Type(Case Type): MOA
Case Contact: Department Not reported
Case Contact Name: ARTHUR ARANDA
Case Contact: Organization NEWFOUND PROPERTIES
Case Contact: Address: Line1 PO BOX 274
Case Contact: Address: Line2 Not reported
Case Contact: Address: Line3 Not reported
Case Contact City,St,Zip: Leonia, NJ 07605

**251
West
1/2-1
0.886 mi.
4677 ft.**

**6903 JACKSON STREET
6903 JACKSON ST
GUTTENBERG TOWN, NJ**

**NJ SHWS S112171790
NJ Release N/A**

**Relative:
Higher**

SHWS:
Site ID: 463011
Status: Closed
Home Owner: Yes
PI Number: 584073

**Actual:
252 ft.**

Detail As Of April 2012:

X Coord Site: Not reported
X Coord PI: Not reported
Y Coord Site: Not reported
Y Coord PI: Not reported

NJ Release:

Facility Type: Residential
Facility Phone: Not reported
Incident Date: 06/11/2012
Incident Time: Not reported
TD Log #: 428568
Case Number: 12-06-11-1432-31
Date Received: 06/11/2012
Nature of Incident: Not reported
Operator: Not reported
Incident Type: Underground Storage Tank
Incident Location: RESIDENTIAL
Location: Not reported
Other Location: Not reported
Contact Name: Not reported
Caller Name: Not reported
Caller Title: Not reported
Caller Address: Not reported
Caller City,St,Zip: Not reported
Caller Telephone: Not reported
Substance(s): Not reported
Substance Type: Not reported
Substance Identity: Not reported
CAS Number: Not reported
A310 Letter: Not reported
TCPA Chemical: Not reported
Hazrds Material: Not reported
COMU: Not reported
Ref. Code: Not reported

Map ID
Direction
Distance
Elevation

MAP FINDINGS

Site

Database(s)

EDR ID Number
EPA ID Number

6903 JACKSON STREET (Continued)

S112171790

Amt Released:	Not reported
Contained:	Not reported
Release Type:	Not reported
Release VE:	Not reported
Injuries:	No
Public Exposure:	No
Facility Evacuation:	No
Police at Scene:	No
Firemen at Scene:	No
Contamination of:	Not reported
Receiving Water:	Not reported
Status at Spill:	Not reported
NJ Spill Date:	Not reported
NJ Spill Time:	Not reported
NJ Spill Name:	Not reported
NJ Spill Title:	Not reported
NJ Spill Phone:	Not reported
Other Date:	Not reported
Other Time:	Not reported
Other Name:	Not reported
Other Title:	Not reported
Other Telephone:	Not reported
Public Evacuation:	No
Assistance Requested:	Not reported
Wind Direction/Speed:	Not reported
Local Municipality Notified:	Not reported
Local Municipality Name:	Not reported
Local Municipality Title:	Not reported
Local Municipality Telephone:	Not reported
Local Municipality Date:	Not reported
Local Municipality Time:	Not reported
Incident Description:	Not reported
Incident Name:	Not reported
Incident Referred To:	Not reported
Incident Region:	Not reported
Incident Telephone:	Not reported
Incident Date:	Not reported
Incident time:	Not reported
Incident ITM:	Not reported
Comments:	Not reported
Date A310 Letter Printed:	Not reported
Date Local Authority Was Notified:	Not reported
Date Updated:	Not reported
Date Report Faxed to Local Authority:	Not reported
Local Authority Notification Date:	Not reported
Rep Receive Date:	06/11/2012
Reporter Type:	Other
Reporter Name:	REDACTED
Reporter Title:	REDACTED
Reporter Org:	REDACTED
Reporter Address:	Not reported
Reporter City,St,Zip:	Not reported
Reporter County:	Not reported
Incident Status:	Terminated
Incident Category:	Other
Incident Source:	UNKNOWN
Incident Address:	Not reported

Map ID
Direction
Distance
Elevation

MAP FINDINGS

Site

Database(s)

EDR ID Number
EPA ID Number

6903 JACKSON STREET (Continued)

S112171790

Incident Address 2: Not reported
Incident City,St,Zip: NJ
Incident County: Not reported
DEP Requested: No
Confidential: Not reported
Notify Type: Not reported
Road Closed: No
Direction: Not reported
Responsible Party: Not reported
Responsible Party Name: Not reported
Responsible Party Contact: Not reported
Responsible Party Title: Not reported
Responsible Party Phone: Not reported
Responsible Party Street: Not reported
Responsible Party County: Not reported
Responsible Party City,St,Zip: Not reported
Memo. Of Understanding: Not reported
Drill/trng Exercise: Not reported
Hazardous: Not reported

BS252 **110 61ST STREET**
SW **110 61ST ST**
1/2-1 **WEST NEW YORK, NJ 07087**
0.886 mi.
4677 ft. **Site 1 of 4 in cluster BS**

NJ SHWS **S103030735**
NJ HIST HWS **N/A**
NJ VCP
NJ BROWNFIELDS

Relative:
Higher

SHWS:
Site ID: 19113
Status: Closed
Home Owner: Yes
PI Number: G000022641

Actual:
160 ft.

Detail As Of April 2012:
X Coord Site: 628204
X Coord PI: 628204
Y Coord Site: 712010
Y Coord PI: 712010

HIST SHWS:

Case Status: **Active**
Status Date: 6/13/2001
Case ID: G000022641
Contact: Bureau of Field Operations - Northern
Sub Section Label: A: Sites with On-Site Sources of Contamination
Site Municipality: 0912
Remedial Level Code: C1
Classification exception area dt: None
Classification exception area dt: Not reported
Deed Notice Status: None
Deed Notice Date: Not reported
Engineering Control Status: None
Engineering Control Date: Not reported
National Priorities List Status: Not reported
National Priorities List Date: Not reported
X Coordinate: 628204
Y Coordinate: 712010
Coordinate System: NJ State Plane (NAD83) - USFEET

Map ID
Direction
Distance
Elevation

MAP FINDINGS

Site

Database(s)

EDR ID Number
EPA ID Number

110 61ST STREET (Continued)

S103030735

VCP:

Incident Number: 94-02-28-1346-18
MOA Execution Date: 05/24/2001
Type Of Vcp File: HISTORICAL
Pi Number: Not reported
Case Type(Case Type): Not reported
Case Contact: Department Not reported
Case Contact Name: Not reported
Case Contact: Organization RCG/Urban Parters LLC
Case Contact: Address: Line1 Not reported
Case Contact: Address: Line2 Not reported
Case Contact: Address: Line3 Not reported
Case Contact City,St,Zip: Not reported

BROWNFIELDS:

Price: Not reported
Assessed Value: Not reported
Property Size: Unknown
Annual Taxes: Not reported
Representative Address: Not reported
Representative City/State/Zip: Not reported
Submitter Name: Not reported
Submitter Address1: Not reported
Submitter Address2: Not reported
Submitter City: Not reported
Submitte rState: Not reported
Submitter Zip: Not reported
Submitter Email: Not reported
Submitter Phone: Not reported
Transaction Type: Not reported
Transfer Type: Not reported
Site Number: 7338
X Coordinate: 628204
Y Coordinate: 712010
Coord: 628204:712010
AutoID: 6182
Ownership Type: unknown
Ownership: DEP Case
PStatus: DEP Case
PI Number: G000022641
CSL ID Number: Not reported
Owner Name: Not reported
Owner Address + Owner Street: Not reported
Owner City: Not reported
Owner State: Not reported
Owner Zip Code: Not reported
Owner County: Not reported
Owner Phone: 9999999999
Owner Fax: 9999999999
Owner Email: Not reported
Owner Organization: Not reported
Authorized Representative: Not reported
Auth Rep Relation to Owner: Not reported
Municipal Contact Name: Not reported
Municipal Contact Street: Not reported
Municipal Contact City: Not reported

Map ID
Direction
Distance
Elevation

MAP FINDINGS

Site

Database(s)

EDR ID Number
EPA ID Number

110 61ST STREET (Continued)

S103030735

Municipal Contact State:	Not reported
Municipal Contact Zip Code:	Not reported
Municipal Contact Phone:	9999999999
Municipal Contact Fax:	9999999999
Municipal Contact Email:	Not reported
Department:	Not reported
Municipal Contact Title:	Not reported
Contact Relation to Owner:	Not reported
Current Zoning:	Not reported
Proposed Zoning:	Not reported
Copy of Title Insurance:	Not reported
Municode:	0912
Block:	Not reported
Lot:	Not reported
Development Plan Completed:	Unknown
Market Study Completed:	Unknown
Current Activity:	Not reported
Current Operations:	Not reported
Prior Operations:	Not reported
Deed Restrictions:	Unknown
Easements:	Unknown
Buildings:	Not reported
Condition of Buildings:	Not reported
Square Footage:	Not reported
Total Buildable Space:	Not reported
Lease Price:	Not reported
Tax Certificate:	Unknown
Tax Lien:	Unknown
Other Liens/Judgements:	No
Traffic Study:	Unknown
Road Access:	Not reported
Waterfront Access:	Unknown
Airport Access:	Unknown
Public Transportation Access:	Unknown
Major Highway Name:	Not reported
Major Highway Interchange:	Not reported
Major Highway Miles Away:	Not reported
Local Highway Name:	Not reported
Local Highway Interchange:	Not reported
Local Highway Miles Away:	Not reported
Rail Type:	Not reported
Rail Name:	Not reported
Rail Station:	Not reported
Rail Miles Away:	Not reported
Public Water:	Unknown
Electric:	Unknown
Gas:	Unknown
Public Sewer:	Unknown
Telephone:	Unknown
Cable:	Unknown
Fiber Optics:	Unknown
Wetlands:	No
Sensitive Ecosystems/Habitats:	No
Endangered Species:	No
Historic/Archeological Site:	No
100 Year Flood Plain:	No
500 Year Flood Plain:	No

Map ID
Direction
Distance
Elevation

MAP FINDINGS

Site

Database(s)

EDR ID Number
EPA ID Number

110 61ST STREET (Continued)

S103030735

Environmental Report Copies:	Yes
List Containing Site:	Not reported
Preliminary Assessment:	No
Site Investigation:	No
Remedial Investigation:	No
Remedial Action Workplan:	No
Voluntary Cleanup Program:	Yes
Environmental Litigation:	No
Remediation In Progress:	Yes
Remediation Estimated Complete Date:	Not reported
Regulatory sign-off:	No
Regulatory Sign-Off Description:	Not reported
Other Incentives:	No
Low Interest Rates:	No
HDSRF Grants:	No
TIF:	No
HDSRF Loans:	No
USA Loans:	No
USA Grants:	No
Designated Redevelopment Area:	No
Environmental Opportunity Zone:	No
Tax Rebate or Abatement:	No
Empowerment Zone (Federal):	No
Urban Coordinating Council Neighborhood:	No
Enterprise Community (Federal):	No
Urban Enterprise Zone:	No
Additional Comments:	1) Assigned to Program,6/13/2001 2) C1: No Formal Design - Source Known or Identified-Potential GW Contamination established 6/13/2001
County_int_FK:	9
Municipality_int_FK:	258
Planning Area Designation:	Planning Area 1
Authorized Representative Email:	Not reported
Authorized Representative Phone:	9999999999
General Comments:	Not reported

BN253
NNE
1/2-1
0.894 mi.
4719 ft.
Relative:
Lower
Actual:
8 ft.

INDEPENDENCE HARBOR CONDOMINIUMS I
361 RIVER RD
EDGEWATER BORO, NJ 07020
Site 2 of 2 in cluster BN

FINDS
NJ SHWS
NJ ENG CONTROLS
NJ BROWNFIELDS
NJ NJEMS

1006984127
N/A

FINDS:

Registry ID: 110029601223

Environmental Interest/Information System

NJ-NJEMS (New Jersey - New Jersey Environmental Management System).
The Department of Environmental Protection (NJDEP) manages large
databases of environmental information in this integrated system.

SHWS:

Site ID: 94515
Status: Active
Home Owner: No
PI Number: G000035477

Map ID
Direction
Distance
Elevation

MAP FINDINGS

Site

Database(s)

EDR ID Number
EPA ID Number

INDEPENDENCE HARBOR CONDOMINIUMS I (Continued)

1006984127

Detail As Of April 2012:

X Coord Site: 633709
X Coord PI: 633709
Y Coord Site: 720606
Y Coord PI: 720606

NJ ENGINEERING CONTROLS:

Site ID: 94515
PI Number: G000035477
PI Name: 361 RIVER RD
Owner Name: Gorham, Daniel
DER Filed Date: 10/02/2000
DER Lifted Date: Not reported
Der Deed Usage (si): Restricted
Deed Specific Requirement: Not reported
Deeds Parameter Desc: Not reported
Deeds Depth: Not reported
Comments: Building footprint, asphalt and 1.5 feet soil at landscaped areas.

BROWNFIELDS:

Price: Not reported
Assessed Value: Not reported
Property Size: Unknown
Annual Taxes: Not reported
Representative Address: Not reported
Representative City/State/Zip: Not reported
Submitter Name: Not reported
Submitter Address1: Not reported
Submitter Address2: Not reported
Submitter City: Not reported
Submitte rState: Not reported
Submitter Zip: Not reported
Submitter Email: Not reported
Submitter Phone: Not reported
Transaction Type: Not reported
Transfer Type: Not reported
Site Number: 3993
X Coordinate: 633709
Y Coordinate: 720606
Coord: 633709:720606
AutoID: 2837
Ownership Type: unknown
Ownership: DEP Case
PStatus: DEP Case
PI Number: G000035477
CSL ID Number: Not reported
Owner Name: Daniel Gorham
Owner Address + Owner Street: 7902 West Park Dr.
Owner City: McLean
Owner State: VA
Owner Zip Code: 22102
Owner County: Not reported
Owner Phone: 9999999999
Owner Fax: 9999999999
Owner Email: Not reported
Owner Organization: AL IV Investments, LLC

Map ID
Direction
Distance
Elevation

MAP FINDINGS

Site

Database(s)

EDR ID Number
EPA ID Number

INDEPENDENCE HARBOR CONDOMINIUMS I (Continued)

1006984127

Authorized Representative:	Not reported
Auth Rep Relation to Owner:	Not reported
Municipal Contact Name:	Not reported
Municipal Contact Street:	Not reported
Municipal Contact City:	Not reported
Municipal Contact State:	Not reported
Municipal Contact Zip Code:	Not reported
Municipal Contact Phone:	9999999999
Municipal Contact Fax:	9999999999
Municipal Contact Email:	Not reported
Department:	Not reported
Municipal Contact Title:	Not reported
Contact Relation to Owner:	Not reported
Current Zoning:	Not reported
Proposed Zoning:	Not reported
Copy of Title Insurance:	Not reported
Municode:	0213
Block:	Not reported
Lot:	Not reported
Development Plan Completed:	Unknown
Market Study Completed:	Unknown
Current Activity:	Not reported
Current Operations:	Not reported
Prior Operations:	Not reported
Deed Restrictions:	Unknown
Easements:	Unknown
Buildings:	Not reported
Condition of Buildings:	Not reported
Square Footage:	Not reported
Total Buildable Space:	Not reported
Lease Price:	Not reported
Tax Certificate:	Unknown
Tax Lien:	Unknown
Other Liens/Judgements:	No
Traffic Study:	Unknown
Road Access:	Not reported
Waterfront Access:	Unknown
Airport Access:	Unknown
Public Transportation Access:	Unknown
Major Highway Name:	Not reported
Major Highway Interchange:	Not reported
Major Highway Miles Away:	Not reported
Local Highway Name:	Not reported
Local Highway Interchange:	Not reported
Local Highway Miles Away:	Not reported
Rail Type:	Not reported
Rail Name:	Not reported
Rail Station:	Not reported
Rail Miles Away:	Not reported
Public Water:	Unknown
Electric:	Unknown
Gas:	Unknown
Public Sewer:	Unknown
Telephone:	Unknown
Cable:	Unknown
Fiber Optics:	Unknown
Wetlands:	No

Map ID
Direction
Distance
Elevation

MAP FINDINGS

Site

Database(s)

EDR ID Number
EPA ID Number

INDEPENDENCE HARBOR CONDOMINIUMS I (Continued)

1006984127

Sensitive Ecosystems/Habitats:	No
Endangered Species:	No
Historic/Archeological Site:	No
100 Year Flood Plain:	No
500 Year Flood Plain:	No
Environmental Report Copies:	Yes
List Containing Site:	Not reported
Preliminary Assessment:	No
Site Investigation:	No
Remedial Investigation:	No
Remedial Action Workplan:	No
Voluntary Cleanup Program:	No
Environmental Litigation:	No
Remediation In Progress:	No
Remediation Estimated Complete Date:	Not reported
Regulatory sign-off:	No
Regulatory Sign-Off Description:	Not reported
Other Incentives:	No
Low Interest Rates:	No
HDSRF Grants:	No
TIF:	No
HDSRF Loans:	No
USA Loans:	No
USA Grants:	No
Designated Redevelopment Area:	No
Environmental Opportunity Zone:	No
Tax Rebate or Abatement:	No
Empowerment Zone (Federal):	No
Urban Coordinating Council Neighborhood:	No
Enterprise Community (Federal):	No
Urban Enterprise Zone:	No
Additional Comments:	1) NFA-A (Area of Concern) HISTORIC, 10/2/2000 2) C1: No Formal Design - Source Known or Identified-Potential GW Contamination established 8/10/1998
County_int_FK:	2
Municipality_int_FK:	35
Planning Area Designation:	Planning Area 1
Authorized Representative Email:	Not reported
Authorized Representative Phone:	9999999999
General Comments:	Not reported

NJEMS:

Site Id:	94515
Municipality:	EDGEWATER BORO
Municipality Name From Spatial Overlay:	EDGEWATER BORO
GNIS Civil Code For Municipality:	885203
Municipal Code (NJ-1040):	0213
X Coord:	633709
Y Coord:	720606
Coord System:	NJ STATE PLANE (NAD83) - USFEET
Coord Type:	Exact Address Match
Coord Origin:	DEP-GIS
State Standard Numeric Code From Spatial Overlay:	0213
Unique Feature Number For Municipality From Spatial Overlay:	Not reported
Eleven Digit Hydrologic Unit Code From Spatial Overlay:	02030101170
Fourteen Digit Hydrologic Unit Code From Spatial Overlay:	02030101170010
Watershed Management Area Number From Spatial Overlay:	05

Map ID
Direction
Distance
Elevation

MAP FINDINGS

Site

Database(s)

EDR ID Number
EPA ID Number

INDEPENDENCE HARBOR CONDOMINIUMS I (Continued)

1006984127

Watershed Management Area Name From Spatial Overlay: Hackensack, Hudson, and Pascack
Water Region Code From Spatial Overlay: 1
Water Region Name From Spatial Overlay: Northeast
Sub Watershed Name From Overlay: Hudson River
Watershed Name From Spatial Overlay: Hudson River

BR254
WSW
1/2-1
0.894 mi.
4720 ft.
6507 BERGENLINE AVENUE
6507 BERGENLINE AVE
WEST NEW YORK, NJ 07093
Site 2 of 4 in cluster BR

NJ SHWS
S106762224
NJ HIST HWS
N/A
NJ Release
NJ VCP
NJ NJEMS

Relative:
Higher

SHWS:
Site ID: 183772
Status: Closed
Home Owner: Yes
PI Number: 240376

Actual:
215 ft.

Detail As Of April 2012:
X Coord Site: Not reported
X Coord PI: Not reported
Y Coord Site: Not reported
Y Coord PI: Not reported

HIST SHWS:

Case Status: **Active**
Status Date: 3/2/2005
Case ID: 240376
Contact: Bureau of Field Operations - Northern
Sub Section Label: A: Sites with On-Site Sources of Contamination
Site Municipality: 0912
Remedial Level Code: C1
Classification exception area dt: None
Classification exception area dt: Not reported
Deed Notice Status: None
Deed Notice Date: Not reported
Engineering Control Status: None
Engineering Control Date: Not reported
National Priorities List Status: Not reported
National Priorities List Date: Not reported
X Coordinate: 626921
Y Coordinate: 714247
Coordinate System: NJ State Plane (NAD83) - USFEET

NJ Release:

Facility Type: Residential
Facility Phone: Not reported
Incident Date: 10/12/2004
Incident Time: Not reported
TD Log #: 117781
Case Number: 04-10-13-1234-16
Date Received: 10/13/2004
Nature of Incident: Not reported
Operator: Not reported
Incident Type: Underground Storage Tank
Incident Location: RESID
Location: Not reported

Map ID
Direction
Distance
Elevation

MAP FINDINGS

Site

Database(s)

EDR ID Number
EPA ID Number

6507 BERGENLINE AVENUE (Continued)

S106762224

Other Location:	Not reported
Contact Name:	Not reported
Caller Name:	Not reported
Caller Title:	Not reported
Caller Address:	Not reported
Caller City,St,Zip:	Not reported
Caller Telephone:	Not reported
Substance(s):	Not reported
Substance Type:	Not reported
Substance Identity:	Not reported
CAS Number:	Not reported
A310 Letter:	Not reported
TCPA Chemical:	Not reported
Hazrds Material:	Not reported
COMU:	Not reported
Ref. Code:	Not reported
Amt Released:	Not reported
Contained:	Not reported
Release Type:	Not reported
Release VE:	Not reported
Injuries:	No
Public Exposure:	No
Facility Evacuation:	No
Police at Scene:	No
Firemen at Scene:	No
Contamination of:	Not reported
Receiving Water:	Not reported
Status at Spill:	Not reported
NJ Spill Date:	Not reported
NJ Spill Time:	Not reported
NJ Spill Name:	Not reported
NJ Spill Title:	Not reported
NJ Spill Phone:	Not reported
Other Date:	Not reported
Other Time:	Not reported
Other Name:	Not reported
Other Title:	Not reported
Other Telephone:	Not reported
Public Evacuation:	No
Assistance Requested:	Not reported
Wind Direction/Speed:	Not reported
Local Municipality Notified:	Not reported
Local Municipality Name:	Not reported
Local Municipality Title:	Not reported
Local Municipality Telephone:	Not reported
Local Municipality Date:	Not reported
Local Municipality Time:	Not reported
Incident Description:	Not reported
Incident Name:	Not reported
Incident Referred To:	Not reported
Incident Region:	Not reported
Incident Telephone:	Not reported
Incident Date:	Not reported
Incident time:	Not reported
Incident ITM:	Not reported
Comments:	Not reported
Date A310 Letter Printed:	Not reported

Map ID
Direction
Distance
Elevation

MAP FINDINGS

Site

Database(s)

EDR ID Number
EPA ID Number

6507 BERGENLINE AVENUE (Continued)

S106762224

Date Local Authority Was Notified: Not reported
Date Updated: Not reported
Date Report Faxed to Local Authority: Not reported
Local Authority Notification Date: Not reported
Rep Receive Date: 10/13/2004
Reporter Type: Other
Reporter Name: REDACTED
Reporter Title: REDACTED
Reporter Org: REDACTED
Reporter Address: Not reported
Reporter City,St,Zip: Not reported
Reporter County: Not reported
Incident Status: Terminated
Incident Category: Other
Incident Source: VICKY PARRA
Incident Address: 370 GORGE RD
Incident Address 2: Not reported
Incident City,St,Zip: Cliffside Park Boro, NJ 07010
Incident County: Bergen
DEP Requested: No
Confidential: Not reported
Notify Type: Not reported
Road Closed: No
Direction: Not reported
Responsible Party: Not reported
Responsible Party Name: Not reported
Responsible Party Contact: Not reported
Responsible Party Title: Not reported
Responsible Party Phone: Not reported
Responsible Party Street: Not reported
Responsible Party County: Not reported
Responsible Party City,St,Zip: Not reported
Memo. Of Understanding: Not reported
Drill/trng Exercise: Not reported
Hazardous: Not reported

VCP:

Incident Number: 04-10-13-1234-16
MOA Execution Date: 11/16/2004
Type Of Vcp File: HISTORICAL
Pi Number: Not reported
Case Type(Case Type): Not reported
Case Contact: Department Not reported
Case Contact Name: Not reported
Case Contact: Organization Not reported
Case Contact: Address: Line1 Not reported
Case Contact: Address: Line2 Not reported
Case Contact: Address: Line3 Not reported
Case Contact City,St,Zip: Not reported

NJEMS:

Site Id: 183772
Municipality: WEST NEW YORK TOWN
Municipality Name From Spatial Overlay: WEST NEW YORK TOWN
GNIS Civil Code For Municipality: 885438
Municipal Code (NJ-1040): 0912

Map ID
Direction
Distance
Elevation

MAP FINDINGS

Site

Database(s)

EDR ID Number
EPA ID Number

6507 BERGENLINE AVENUE (Continued)

S106762224

X Coord: 626921
Y Coord: 714247
Coord System: NJ STATE PLANE (NAD83) - USFEET
Coord Type: Hard Copy Map
Coord Origin: DEP-Program
State Standard Numeric Code From Spatial Overlay: 0912
Unique Feature Number For Municipality From Spatial Overlay: Not reported
Eleven Digit Hydrologic Unit Code From Spatial Overlay: 02030101170
Fourteen Digit Hydrologic Unit Code From Spatial Overlay: 02030101170010
Watershed Management Area Number From Spatial Overlay: 05
Watershed Management Area Name From Spatial Overlay: Hackensack, Hudson, and Pascack
Water Region Code From Spatial Overlay: 1
Water Region Name From Spatial Overlay: Northeast
Sub Watershed Name From Overlay: Hudson River
Watershed Name From Spatial Overlay: Hudson River

BS255 **6118 JOHNSON PLACE**
SW **6118 JOHNSON PL**
1/2-1 **WEST NEW YORK TOWN, NJ**
0.895 mi.
4723 ft. **Site 2 of 4 in cluster BS**

NJ SHWS **S107911651**
NJ LUST **N/A**
NJ Release

Relative: SHWS:
Higher Site ID: 220022
Status: Active
Actual: Home Owner: No
158 ft. PI Number: 287170

Detail As Of April 2012:

X Coord Site: Not reported
X Coord PI: Not reported
Y Coord Site: Not reported
Y Coord PI: Not reported

LUST:

Case ID: 287170
Bureau: LSR120001

NJ Release:

Facility Type: Residential
Facility Phone: Not reported
Incident Date: 03/17/2006
Incident Time: Not reported
TD Log #: 179827
Case Number: 06-03-17-1101-17
Date Received: 03/17/2006
Nature of Incident: Not reported
Operator: Not reported
Incident Type: Underground Storage Tank
Incident Location: RESIDENCE
Location: Not reported
Other Location: Not reported
Contact Name: Not reported
Caller Name: Not reported
Caller Title: Not reported
Caller Address: Not reported
Caller City,St,Zip: Not reported

Map ID
Direction
Distance
Elevation

MAP FINDINGS

Site

Database(s)

EDR ID Number
EPA ID Number

6118 JOHNSON PLACE (Continued)

S107911651

Caller Telephone:	Not reported
Substance(s):	Not reported
Substance Type:	Not reported
Substance Identity:	Not reported
CAS Number:	Not reported
A310 Letter:	Not reported
TCPA Chemical:	Not reported
Hazrds Material:	Not reported
COMU:	Not reported
Ref. Code:	Not reported
Amt Released:	Not reported
Contained:	Not reported
Release Type:	Not reported
Release VE:	Not reported
Injuries:	No
Public Exposure:	No
Facility Evacuation:	No
Police at Scene:	No
Firemen at Scene:	No
Contamination of:	Not reported
Receiving Water:	Not reported
Status at Spill:	Not reported
NJ Spill Date:	Not reported
NJ Spill Time:	Not reported
NJ Spill Name:	Not reported
NJ Spill Title:	Not reported
NJ Spill Phone:	Not reported
Other Date:	Not reported
Other Time:	Not reported
Other Name:	Not reported
Other Title:	Not reported
Other Telephone:	Not reported
Public Evacuation:	No
Assistance Requested:	Not reported
Wind Direction/Speed:	Not reported
Local Municipality Notified:	Not reported
Local Municipality Name:	Not reported
Local Municipality Title:	Not reported
Local Municipality Telephone:	Not reported
Local Municipality Date:	Not reported
Local Municipality Time:	Not reported
Incident Description:	Not reported
Incident Name:	Not reported
Incident Referred To:	Not reported
Incident Region:	Not reported
Incident Telephone:	Not reported
Incident Date:	Not reported
Incident time:	Not reported
Incident ITM:	Not reported
Comments:	Not reported
Date A310 Letter Printed:	Not reported
Date Local Authority Was Notified:	Not reported
Date Updated:	Not reported
Date Report Faxed to Local Authority:	Not reported
Local Authority Notification Date:	Not reported
Rep Receive Date:	03/17/2006
Reporter Type:	Other

Map ID
Direction
Distance
Elevation

MAP FINDINGS

Site

Database(s)

EDR ID Number
EPA ID Number

6118 JOHNSON PLACE (Continued)

S107911651

Reporter Name: REDACTED
Reporter Title: REDACTED
Reporter Org: REDACTED
Reporter Address: Not reported
Reporter City,St,Zip: Not reported
Reporter County: Not reported
Incident Status: Continuous
Incident Category: Other
Incident Source: MAKIL INC
Incident Address: 199 VACCARO DR
Incident Address 2: Not reported
Incident City,St,Zip: Cresskill Boro, NJ 07626
Incident County: Bergen
DEP Requested: No
Confidential: Not reported
Notify Type: Not reported
Road Closed: No
Direction: Not reported
Responsible Party: Not reported
Responsible Party Name: Not reported
Responsible Party Contact: Not reported
Responsible Party Title: Not reported
Responsible Party Phone: Not reported
Responsible Party Street: Not reported
Responsible Party County: Not reported
Responsible Party City,St,Zip: Not reported
Memo. Of Understanding: Not reported
Drill/trng Exercise: Not reported
Hazardous: Not reported

BR256
WSW
1/2-1
0.898 mi.
4743 ft.

BRENNAN FUNERAL HOME
6414 BERGENLINE AVE
WEST NEW YORK TOWN, NJ

NJ SHWS **S109306894**
N/A

Site 3 of 4 in cluster BR

Relative:
Higher

SHWS:
Site ID: 70150
Status: Closed
Home Owner: No
PI Number: G000032154

Actual:
211 ft.

Detail As Of April 2012:
X Coord Site: Not reported
X Coord PI: Not reported
Y Coord Site: Not reported
Y Coord PI: Not reported

Map ID
Direction
Distance
Elevation

MAP FINDINGS

Site

Database(s)

EDR ID Number
EPA ID Number

257
NW
1/2-1
0.899 mi.
4746 ft.

8817 5TH AVENUE
8817 5TH AVE
NORTH BERGEN TWP, NJ

NJ SHWS
NJ Release

S108770080
N/A

Relative:
Higher

SHWS:

Site ID: 353331
Status: Closed
Home Owner: Yes
PI Number: 436099

Actual:
211 ft.

Detail As Of April 2012:

X Coord Site: Not reported
X Coord PI: Not reported
Y Coord Site: Not reported
Y Coord PI: Not reported

NJ Release:

Facility Type: Residential
Facility Phone: Not reported
Incident Date: 04/13/2007
Incident Time: Not reported
TD Log #: 227247
Case Number: 07-04-13-0948-47
Date Received: 04/13/2007
Nature of Incident: Not reported
Operator: Not reported
Incident Type: Underground Storage Tank
Incident Location: RESIDENCE
Location: Not reported
Other Location: Not reported
Contact Name: Not reported
Caller Name: Not reported
Caller Title: Not reported
Caller Address: Not reported
Caller City,St,Zip: Not reported
Caller Telephone: Not reported
Substance(s): Not reported
Substance Type: Not reported
Substance Identity: Not reported
CAS Number: Not reported
A310 Letter: Not reported
TCPA Chemical: Not reported
Hazardous Material: Not reported
COMU: Not reported
Ref. Code: Not reported
Amount Released: Not reported
Contained: Not reported
Release Type: Not reported
Release VE: Not reported
Injuries: No
Public Exposure: No
Facility Evacuation: No
Police at Scene: No
Firemen at Scene: No
Contamination of: Not reported
Receiving Water: Not reported
Status at Spill: Not reported

Map ID
Direction
Distance
Elevation

MAP FINDINGS

Site

Database(s)

EDR ID Number
EPA ID Number

8817 5TH AVENUE (Continued)

S108770080

NJ Spill Date:	Not reported
NJ Spill Time:	Not reported
NJ Spill Name:	Not reported
NJ Spill Title:	Not reported
NJ Spill Phone:	Not reported
Other Date:	Not reported
Other Time:	Not reported
Other Name:	Not reported
Other Title:	Not reported
Other Telephone:	Not reported
Public Evacuation:	No
Assistance Requested:	Not reported
Wind Direction/Speed:	Not reported
Local Municipality Notified:	Not reported
Local Municipality Name:	Not reported
Local Municipality Title:	Not reported
Local Municipality Telephone:	Not reported
Local Municipality Date:	Not reported
Local Municipality Time:	Not reported
Incident Description:	Not reported
Incident Name:	Not reported
Incident Referred To:	Not reported
Incident Region:	Not reported
Incident Telephone:	Not reported
Incident Date:	Not reported
Incident time:	Not reported
Incident ITM:	Not reported
Comments:	Not reported
Date A310 Letter Printed:	Not reported
Date Local Authority Was Notified:	Not reported
Date Updated:	Not reported
Date Report Faxed to Local Authority:	Not reported
Local Authority Notification Date:	Not reported
Rep Receive Date:	04/13/2007
Reporter Type:	Other
Reporter Name:	REDACTED
Reporter Title:	REDACTED
Reporter Org:	REDACTED
Reporter Address:	Not reported
Reporter City,St,Zip:	Not reported
Reporter County:	Not reported
Incident Status:	Terminated
Incident Category:	Other
Incident Source:	ELIO VALDIVIA
Incident Address:	602 SARGENT RD
Incident Address 2:	Not reported
Incident City,St,Zip:	River Vale Twp, NJ 07675
Incident County:	Bergen
DEP Requested:	No
Confidential:	Not reported
Notify Type:	Not reported
Road Closed:	No
Direction:	Not reported
Responsible Party:	Not reported
Responsible Party Name:	Not reported
Responsible Party Contact:	Not reported
Responsible Party Title:	Not reported

Map ID
Direction
Distance
Elevation

MAP FINDINGS

Site

Database(s)

EDR ID Number
EPA ID Number

8817 5TH AVENUE (Continued)

S108770080

Responsible Party Phone: Not reported
Responsible Party Street: Not reported
Responsible Party County: Not reported
Responsible Party City,St,Zip: Not reported
Memo. Of Understanding: Not reported
Drill/trng Exercise: Not reported
Hazardous: Not reported

**258
WNW
1/2-1
0.899 mi.
4747 ft.**

**KANKAS EXXON SERVICE STATION
7600 KENNEDY BLVD
NORTH BERGEN TWP, NJ 07047**

**NJ SHWS
NJ Release
NJ INST CONTROL**

**S109307149
N/A**

**Relative:
Higher**

SHWS:
Site ID: 7108
Status: Active
Home Owner: No
PI Number: 008390

**Actual:
219 ft.**

Detail As Of April 2012:
X Coord Site: Not reported
X Coord PI: Not reported
Y Coord Site: Not reported
Y Coord PI: Not reported

NJ Release:
Facility Type: Commercial
Facility Phone: Not reported
Incident Date: 03/14/2010
Incident Time: Not reported
TD Log #: 346549
Case Number: 10-04-08-1614-45
Date Received: 04/08/2010
Nature of Incident: Not reported
Operator: Not reported
Incident Type: Soil Contamination
Incident Location: IN THE AREA OF EXXON MOBILE # 30019
Location: Not reported
Other Location: Not reported
Contact Name: RICH RODACK
Caller Name: Not reported
Caller Title: Not reported
Caller Address: Not reported
Caller City,St,Zip: Not reported
Caller Telephone: Not reported
Substance(s): Not reported
Substance Type: Not reported
Substance Identity: Not reported
CAS Number: Not reported
A310 Letter: Not reported
TCPA Chemical: Not reported
Hazrds Material: Not reported
COMU: Not reported
Ref. Code: Not reported
Amt Released: Not reported
Contained: Not reported
Release Type: Not reported

Map ID
Direction
Distance
Elevation

MAP FINDINGS

Site

Database(s)

EDR ID Number
EPA ID Number

KANKAS EXXON SERVICE STATION (Continued)

S109307149

Release VE:	Not reported
Injuries:	No
Public Exposure:	No
Facility Evacuation:	No
Police at Scene:	No
Firemen at Scene:	No
Contamination of:	Not reported
Receiving Water:	Not reported
Status at Spill:	Not reported
NJ Spill Date:	Not reported
NJ Spill Time:	Not reported
NJ Spill Name:	Not reported
NJ Spill Title:	Not reported
NJ Spill Phone:	Not reported
Other Date:	Not reported
Other Time:	Not reported
Other Name:	Not reported
Other Title:	Not reported
Other Telephone:	Not reported
Public Evacuation:	No
Assistance Requested:	Not reported
Wind Direction/Speed:	Not reported
Local Municipality Notified:	Not reported
Local Municipality Name:	Not reported
Local Municipality Title:	Not reported
Local Municipality Telephone:	Not reported
Local Municipality Date:	Not reported
Local Municipality Time:	Not reported
Incident Description:	Not reported
Incident Name:	Not reported
Incident Referred To:	Not reported
Incident Region:	Not reported
Incident Telephone:	Not reported
Incident Date:	Not reported
Incident time:	Not reported
Incident ITM:	Not reported
Comments:	Not reported
Date A310 Letter Printed:	Not reported
Date Local Authority Was Notified:	Not reported
Date Updated:	Not reported
Date Report Faxed to Local Authority:	Not reported
Local Authority Notification Date:	Not reported
Rep Receive Date:	04/08/2010
Reporter Type:	Other
Reporter Name:	REDACTED
Reporter Title:	REDACTED
Reporter Org:	REDACTED
Reporter Address:	Not reported
Reporter City,St,Zip:	Not reported
Reporter County:	Not reported
Incident Status:	Continuous
Incident Category:	Other
Incident Source:	EXXON MOBILE CORP
Incident Address:	1001 BILLINGSPOUR RD
Incident Address 2:	Not reported
Incident City,St,Zip:	Paulsboro Boro, NJ
Incident County:	Gloucester

Map ID
Direction
Distance
Elevation

MAP FINDINGS

Site

Database(s)

EDR ID Number
EPA ID Number

KANKAS EXXON SERVICE STATION (Continued)

S109307149

DEP Requested: No
Confidential: Not reported
Notify Type: Not reported
Road Closed: No
Direction: Not reported
Responsible Party: Not reported
Responsible Party Name: Not reported
Responsible Party Contact: Not reported
Responsible Party Title: Not reported
Responsible Party Phone: Not reported
Responsible Party Street: Not reported
Responsible Party County: Not reported
Responsible Party City,St,Zip: Not reported
Memo. Of Understanding: Not reported
Drill/trng Exercise: Not reported
Hazardous: Not reported

NJ INSTITUTIONAL CONTROL:

Facility ID: 7108
Date Established (SI): 12/09/2008
Date Closed/Lifted (SI): Not reported
PI Number: 008390
PI Name: EXXON R/S 30019
CEA Description (SI): Benzene
CEA Case Track #: 10296
CEA Duration: 8.00
Intermediate Durations: No

Facility ID: 7108
Date Established (SI): 12/09/2008
Date Closed/Lifted (SI): Not reported
PI Number: 008390
PI Name: EXXON R/S 30019
CEA Description (SI): Benzene
CEA Case Track #: 119798
CEA Duration: 8.00
Intermediate Durations: No

Facility ID: 7108
Date Established (SI): 12/09/2008
Date Closed/Lifted (SI): Not reported
PI Number: 008390
PI Name: EXXON R/S 30019
CEA Description (SI): Benzene
CEA Case Track #: Not reported
CEA Duration: 8.00
Intermediate Durations: No

Map ID
Direction
Distance
Elevation

MAP FINDINGS

Site

Database(s)

EDR ID Number
EPA ID Number

259
West
1/2-1
0.901 mi.
4757 ft.

7001 ADAMS STREET
7001 ADAMS ST
GUTTENBERG TOWN, NJ

NJ SHWS **S112170864**
NJ Release **N/A**

Relative:
Higher

SHWS:
Site ID: 464543
Status: Closed
Home Owner: Yes
PI Number: 586258

Actual:
246 ft.

Detail As Of April 2012:
X Coord Site: Not reported
X Coord PI: Not reported
Y Coord Site: Not reported
Y Coord PI: Not reported

NJ Release:

Facility Type: Other
Facility Phone: Not reported
Incident Date: 05/08/2012
Incident Time: Not reported
TD Log #: 424828
Case Number: 12-05-09-0951-57
Date Received: 05/09/2012
Nature of Incident: Not reported
Operator: Not reported
Incident Type: Underground Storage Tank
Incident Location: ABANDONED MULTI-USE BUILDING
Location: Not reported
Other Location: Not reported
Contact Name: Not reported
Caller Name: Not reported
Caller Title: Not reported
Caller Address: Not reported
Caller City,St,Zip: Not reported
Caller Telephone: Not reported
Substance(s): Not reported
Substance Type: Not reported
Substance Identity: Not reported
CAS Number: Not reported
A310 Letter: Not reported
TCPA Chemical: Not reported
Hazrds Material: Not reported
COMU: Not reported
Ref. Code: Not reported
Amt Released: Not reported
Contained: Not reported
Release Type: Not reported
Release VE: Not reported
Injuries: No
Public Exposure: No
Facility Evacuation: No
Police at Scene: No
Firemen at Scene: No
Contamination of: Not reported
Receiving Water: Not reported
Status at Spill: Not reported

Map ID
Direction
Distance
Elevation

MAP FINDINGS

Site

Database(s)

EDR ID Number
EPA ID Number

7001 ADAMS STREET (Continued)

S112170864

NJ Spill Date:	Not reported
NJ Spill Time:	Not reported
NJ Spill Name:	Not reported
NJ Spill Title:	Not reported
NJ Spill Phone:	Not reported
Other Date:	Not reported
Other Time:	Not reported
Other Name:	Not reported
Other Title:	Not reported
Other Telephone:	Not reported
Public Evacuation:	No
Assistance Requested:	Not reported
Wind Direction/Speed:	Not reported
Local Municipality Notified:	Not reported
Local Municipality Name:	Not reported
Local Municipality Title:	Not reported
Local Municipality Telephone:	Not reported
Local Municipality Date:	Not reported
Local Municipality Time:	Not reported
Incident Description:	Not reported
Incident Name:	Not reported
Incident Referred To:	Not reported
Incident Region:	Not reported
Incident Telephone:	Not reported
Incident Date:	Not reported
Incident time:	Not reported
Incident ITM:	Not reported
Comments:	Not reported
Date A310 Letter Printed:	Not reported
Date Local Authority Was Notified:	Not reported
Date Updated:	Not reported
Date Report Faxed to Local Authority:	Not reported
Local Authority Notification Date:	Not reported
Rep Receive Date:	05/09/2012
Reporter Type:	Other
Reporter Name:	REDACTED
Reporter Title:	REDACTED
Reporter Org:	REDACTED
Reporter Address:	Not reported
Reporter City,St,Zip:	Not reported
Reporter County:	Not reported
Incident Status:	Terminated
Incident Category:	Other
Incident Source:	JUAN URGILLES
Incident Address:	Not reported
Incident Address 2:	Not reported
Incident City,St,Zip:	NJ
Incident County:	Not reported
DEP Requested:	No
Confidential:	Not reported
Notify Type:	Not reported
Road Closed:	No
Direction:	Not reported
Responsible Party:	Not reported
Responsible Party Name:	Not reported
Responsible Party Contact:	Not reported
Responsible Party Title:	Not reported

Map ID
Direction
Distance
Elevation

MAP FINDINGS

Site

Database(s)

EDR ID Number
EPA ID Number

7001 ADAMS STREET (Continued)

S112170864

Responsible Party Phone: Not reported
Responsible Party Street: Not reported
Responsible Party County: Not reported
Responsible Party City,St,Zip: Not reported
Memo. Of Understanding: Not reported
Drill/trng Exercise: Not reported
Hazardous: Not reported

BS260 **111 61ST STREET APARTMENTS**
SW **111 61ST ST**
1/2-1 **WEST NEW YORK TOWN, NJ 07093**
0.905 mi.
4777 ft. **Site 3 of 4 in cluster BS**

NJ SHWS **S113648451**
NJ NJEMS **N/A**

Relative:
Higher

SHWS:
Site ID: 78965
Status: Closed
Home Owner: Yes
PI Number: G000034692

Actual:
158 ft.

Detail As Of April 2012:
X Coord Site: Not reported
X Coord PI: Not reported
Y Coord Site: Not reported
Y Coord PI: Not reported

NJEMS:

Site Id: 78965
Municipality: WEST NEW YORK TOWN
Municipality Name From Spatial Overlay: WEST NEW YORK TOWN
GNIS Civil Code For Municipality: 885438
Municipal Code (NJ-1040): 0912
X Coord: 628219
Y Coord: 712004
Coord System: NJ STATE PLANE (NAD83) - USFEET
Coord Type: Exact Address Match
Coord Origin: DEP-GIS
State Standard Numeric Code From Spatial Overlay: 0912
Unique Feature Number For Municipality From Spatial Overlay: Not reported
Eleven Digit Hydrologic Unit Code From Spatial Overlay: 02030101170
Fourteen Digit Hydrologic Unit Code From Spatial Overlay: 02030101170010
Watershed Management Area Number From Spatial Overlay: 05
Watershed Management Area Name From Spatial Overlay: Hackensack, Hudson, and Pascack
Water Region Code From Spatial Overlay: 1
Water Region Name From Spatial Overlay: Northeast
Sub Watershed Name From Overlay: Hudson River
Watershed Name From Spatial Overlay: Hudson River

Map ID
Direction
Distance
Elevation

MAP FINDINGS

EDR ID Number
EPA ID Number

BT261
North
1/2-1
0.910 mi.
4806 ft.
233 DAY AVENUE
233 DAY AVE
CLIFFSIDE PARK, NJ 07010
Site 1 of 2 in cluster BT

NJ SHWS
NJ HIST HWS
NJ VCP
NJ NJEMS
1008900586
N/A

Relative:
Higher

SHWS:
Site ID: 189400
Status: Closed
Home Owner: Yes
PI Number: 248859

Actual:
230 ft.

Detail As Of April 2012:
X Coord Site: Not reported
X Coord PI: Not reported
Y Coord Site: Not reported
Y Coord PI: Not reported

HIST SHWS:

Case Status: **Active**
Status Date: 3/4/2005
Case ID: 248859
Contact: County Environmental Health Act
Sub Section Label: A: Sites with On-Site Sources of Contamination
Site Municipality: 0206
Remedial Level Code: C1
Classification exception area dt: None
Classification exception area dt: Not reported
Deed Notice Status: None
Deed Notice Date: Not reported
Engineering Control Status: None
Engineering Control Date: Not reported
National Priorities List Status: Not reported
National Priorities List Date: Not reported
X Coordinate: 632094
Y Coordinate: 721067
Coordinate System: NJ State Plane (NAD83) - USFEET

VCP:

Incident Number: 05-03-04-1300-46
MOA Execution Date: 02/08/2006
Type Of Vcp File: HISTORICAL
Pi Number: Not reported
Case Type(Case Type): Not reported
Case Contact: Department Not reported
Case Contact Name: Not reported
Case Contact: Organization Not reported
Case Contact: Address: Line1 Not reported
Case Contact: Address: Line2 Not reported
Case Contact: Address: Line3 Not reported
Case Contact City,St,Zip: Not reported

NJEMS:

Site Id: 189400
Municipality: CLIFFSIDE PARK BORO
Municipality Name From Spatial Overlay: CLIFFSIDE PARK BORO
GNIS Civil Code For Municipality: 885187
Municipal Code (NJ-1040): 0206

Map ID
Direction
Distance
Elevation

MAP FINDINGS

Site

Database(s)

EDR ID Number
EPA ID Number

233 DAY AVENUE (Continued)

1008900586

X Coord: 632094
Y Coord: 721067
Coord System: NJ STATE PLANE (NAD83) - USFEET
Coord Type: Hard Copy Map
Coord Origin: DEP-Program
State Standard Numeric Code From Spatial Overlay: 0206
Unique Feature Number For Municipality From Spatial Overlay: Not reported
Eleven Digit Hydrologic Unit Code From Spatial Overlay: 02030101170
Fourteen Digit Hydrologic Unit Code From Spatial Overlay: 02030101170010
Watershed Management Area Number From Spatial Overlay: 05
Watershed Management Area Name From Spatial Overlay: Hackensack, Hudson, and Pascack
Water Region Code From Spatial Overlay: 1
Water Region Name From Spatial Overlay: Northeast
Sub Watershed Name From Overlay: Hudson River
Watershed Name From Spatial Overlay: Hudson River

262
NNW
1/2-1
0.910 mi.
4806 ft.

382 FAIRVIEW AVENUE
382 FAIRVIEW AVE
FAIRVIEW, NJ 07632

NJ SHWS
NJ HIST HWS
NJ VCP
NJ BROWNFIELDS

S105008955
N/A

Relative:
Higher

SHWS:
Site ID: 70858
Status: Closed
Home Owner: Yes
PI Number: G000041491

Actual:
219 ft.

Detail As Of April 2012:
X Coord Site: Not reported
X Coord PI: Not reported
Y Coord Site: Not reported
Y Coord PI: Not reported

HIST SHWS:

Case Status: Active
Status Date: 11/22/1999
Case ID: G000041491
Contact: Bureau of Field Operations - Northern
Sub Section Label: A: Sites with On-Site Sources of Contamination
Site Municipality: 0218
Remedial Level Code: C2
Classification exception area dt: None
Classification exception area dt: Not reported
Deed Notice Status: None
Deed Notice Date: Not reported
Engineering Control Status: None
Engineering Control Date: Not reported
National Priorities List Status: Not reported
National Priorities List Date: Not reported
X Coordinate: 630077.81999999995
Y Coordinate: 720733.40000000002
Coordinate System: NJ State Plane (NAD83) - USFEET

VCP:

Incident Number: 99-11-22-1346-37A
MOA Execution Date: 12/14/1999

Map ID
Direction
Distance
Elevation

MAP FINDINGS

Site

Database(s)

EDR ID Number
EPA ID Number

382 FAIRVIEW AVENUE (Continued)

S105008955

Type Of Vcp File: HISTORICAL
Pi Number: Not reported
Case Type(Case Type): Not reported
Case Contact: Department Not reported
Case Contact Name: Not reported
Case Contact: Organization Not reported
Case Contact: Address: Line1 Not reported
Case Contact: Address: Line2 Not reported
Case Contact: Address: Line3 Not reported
Case Contact City,St,Zip: Not reported

Incident Number: 99-11-22-1346-37
MOA Execution Date: 06/12/2003
Type Of Vcp File: HISTORICAL
Pi Number: Not reported
Case Type(Case Type): Not reported
Case Contact: Department Not reported
Case Contact Name: Not reported
Case Contact: Organization Not reported
Case Contact: Address: Line1 Not reported
Case Contact: Address: Line2 Not reported
Case Contact: Address: Line3 Not reported
Case Contact City,St,Zip: Not reported

BROWNFIELDS:

Price: Not reported
Assessed Value: Not reported
Property Size: Unknown
Annual Taxes: Not reported
Representative Address: Not reported
Representative City/State/Zip: Not reported
Submitter Name: Not reported
Submitter Address1: Not reported
Submitter Address2: Not reported
Submitter City: Not reported
Submitte rState: Not reported
Submitter Zip: Not reported
Submitter Email: Not reported
Submitter Phone: Not reported
Transaction Type: Not reported
Transfer Type: Not reported
Site Number: 4124
X Coordinate: 630077
Y Coordinate: 720733
Coord: 630077:720733
AutoID: 2968
Ownership Type: unknown
Ownership: DEP Case
PStatus: DEP Case
PI Number: G000041491
CSL ID Number: Not reported
Owner Name: Richard Kramisen
Owner Address + Owner Street: P.O.Box 1766
Owner City: Fort Lee
Owner State: NJ
Owner Zip Code: 07024
Owner County: Not reported

Map ID
Direction
Distance
Elevation

MAP FINDINGS

Site

Database(s)

EDR ID Number
EPA ID Number

382 FAIRVIEW AVENUE (Continued)

S105008955

Owner Phone:	9999999999
Owner Fax:	9999999999
Owner Email:	Not reported
Owner Organization:	Not Identified
Authorized Representative:	Not reported
Auth Rep Relation to Owner:	Not reported
Municipal Contact Name:	Not reported
Municipal Contact Street:	Not reported
Municipal Contact City:	Not reported
Municipal Contact State:	Not reported
Municipal Contact Zip Code:	Not reported
Municipal Contact Phone:	9999999999
Municipal Contact Fax:	9999999999
Municipal Contact Email:	Not reported
Department:	Not reported
Municipal Contact Title:	Not reported
Contact Relation to Owner:	Not reported
Current Zoning:	Not reported
Proposed Zoning:	Not reported
Copy of Title Insurance:	Not reported
Municode:	0218
Block:	Not reported
Lot:	Not reported
Development Plan Completed:	Unknown
Market Study Completed:	Unknown
Current Activity:	Not reported
Current Operations:	Not reported
Prior Operations:	Not reported
Deed Restrictions:	Unknown
Easements:	Unknown
Buildings:	Not reported
Condition of Buildings:	Not reported
Square Footage:	Not reported
Total Buildable Space:	Not reported
Lease Price:	Not reported
Tax Certificate:	Unknown
Tax Lien:	Unknown
Other Liens/Judgements:	No
Traffic Study:	Unknown
Road Access:	Not reported
Waterfront Access:	Unknown
Airport Access:	Unknown
Public Transportation Access:	Unknown
Major Highway Name:	Not reported
Major Highway Interchange:	Not reported
Major Highway Miles Away:	Not reported
Local Highway Name:	Not reported
Local Highway Interchange:	Not reported
Local Highway Miles Away:	Not reported
Rail Type:	Not reported
Rail Name:	Not reported
Rail Station:	Not reported
Rail Miles Away:	Not reported
Public Water:	Unknown
Electric:	Unknown
Gas:	Unknown
Public Sewer:	Unknown

Map ID
Direction
Distance
Elevation

MAP FINDINGS

Site

Database(s)

EDR ID Number
EPA ID Number

382 FAIRVIEW AVENUE (Continued)

S105008955

Telephone:	Unknown
Cable:	Unknown
Fiber Optics:	Unknown
Wetlands:	No
Sensitive Ecosystems/Habitats:	No
Endangered Species:	No
Historic/Archeological Site:	No
100 Year Flood Plain:	No
500 Year Flood Plain:	No
Environmental Report Copies:	Yes
List Containing Site:	Not reported
Preliminary Assessment:	No
Site Investigation:	No
Remedial Investigation:	No
Remedial Action Workplan:	No
Voluntary Cleanup Program:	Yes
Environmental Litigation:	No
Remediation In Progress:	Yes
Remediation Estimated Complete Date:	Not reported
Regulatory sign-off:	No
Regulatory Sign-Off Description:	Not reported
Other Incentives:	No
Low Interest Rates:	No
HDSRF Grants:	No
TIF:	No
HDSRF Loans:	No
USA Loans:	No
USA Grants:	No
Designated Redevelopment Area:	No
Environmental Opportunity Zone:	No
Tax Rebate or Abatement:	No
Empowerment Zone (Federal):	No
Urban Coordinating Council Neighborhood:	No
Enterprise Community (Federal):	No
Urban Enterprise Zone:	No
Additional Comments:	1) Assigned to Program,11/22/1999 2) C2: Formal Design - Known Source or Release with GW Contamination established 6/12/2003
County_int_FK:	2
Municipality_int_FK:	41
Planning Area Designation:	Planning Area 1
Authorized Representative Email:	Not reported
Authorized Representative Phone:	9999999999
General Comments:	Not reported

BP263 **SCIROCCO FINANCIAL BUILDING**
NNW **9226 KENNEDY BLVD**
1/2-1 **NORTH BERGEN TWP, NJ 07047**
0.916 mi.
4839 ft. **Site 2 of 2 in cluster BP**

NJ SHWS **1007010579**
NJ UST **N/A**

Relative: SHWS:
Higher Site ID: 122576
 Status: Closed
Actual: Home Owner: No
210 ft. PI Number: 161296

Detail As Of April 2012:
X Coord Site: Not reported

Map ID
Direction
Distance
Elevation

MAP FINDINGS

Site

Database(s)

EDR ID Number
EPA ID Number

SCIROCCO FINANCIAL BUILDING (Continued)

1007010579

X Coord Pl: Not reported
Y Coord Site: Not reported
Y Coord Pl: Not reported

UST:
Facility ID: 161296

Contact:
Owner Name: JOHN SCIROCCO
Organization: SCIROCCO FIINANCIAL BLDG
Contact Type(UST Reg): Tank Owner
Contact Address (UST Reg): 7 STEWART CT
Contact Address 2 (UST Reg): Not reported
Conact City,St,Zip (UST Reg): Old Tappan, NJ 07675

Tanks:
Tank Id: TANK-4
Tank Number: 1
Tank Status: Removed
Tank Status Date: 08/13/2002
Install Date: 01/01/1944
Tank Contents: Heating Oil (No. 2)
Tank Size: 2000
Tank Compliance: No
Overfill: Not reported
Compliance Monitoring?: No
Overfill Protection: Not reported
Spill Containment: Not reported
Tank Wellhead Protection: Not reported
Tank/Pipe Construction Type: Tank Bare steel
Tank/Pipe Construction Type: Pipe Other
Tank/Pipe Monitor: Tank Manual Tank Gauging

Tank Id: TANK-6
Tank Number: 2
Tank Status: Removed
Tank Status Date: 08/13/2002
Install Date: 01/01/1944
Tank Contents: Heating Oil (No. 2)
Tank Size: 1000
Tank Compliance: No
Overfill: Not reported
Compliance Monitoring?: Yes
Overfill Protection: Not reported
Spill Containment: Not reported
Tank Wellhead Protection: Not reported
Tank/Pipe Construction Type: Pipe Other
Tank/Pipe Construction Type: Tank Bare steel
Tank/Pipe Monitor: Tank Manual Tank Gauging

Map ID
Direction
Distance
Elevation

MAP FINDINGS

EDR ID Number
EPA ID Number

BU264
WNW
1/2-1
0.917 mi.
4841 ft.

1115 80TH STREET
1115 80TH ST
NORTH BERGEN TWP, NJ 07047

Site 1 of 3 in cluster BU

FINDS
NJ SHWS
NJ NJEMS

1010525077
N/A

Relative:
Higher

FINDS:

Registry ID: 110032260595

Actual:
211 ft.

Environmental Interest/Information System

NJ-NJEMS (New Jersey - New Jersey Environmental Management System).
The Department of Environmental Protection (NJDEP) manages large
databases of environmental information in this integrated system.

SHWS:

Site ID: 80202
Status: Closed
Home Owner: No
PI Number: G000042013

Detail As Of April 2012:

X Coord Site: Not reported
X Coord PI: Not reported
Y Coord Site: Not reported
Y Coord PI: Not reported

NJEMS:

Site Id: 80202
Municipality: NORTH BERGEN TWP
Municipality Name From Spatial Overlay: NORTH BERGEN TWP
GNIS Civil Code For Municipality: 882223
Municipal Code (NJ-1040): 0908
X Coord: 627431
Y Coord: 718287
Coord System: NJ STATE PLANE (NAD83) - USFEET
Coord Type: Exact Address Match
Coord Origin: DEP-GIS
State Standard Numeric Code From Spatial Overlay: 0908
Unique Feature Number For Municipality From Spatial Overlay: Not reported
Eleven Digit Hydrologic Unit Code From Spatial Overlay: 02030103180
Fourteen Digit Hydrologic Unit Code From Spatial Overlay: 02030103180080
Watershed Management Area Number From Spatial Overlay: 05
Watershed Management Area Name From Spatial Overlay: Hackensack, Hudson, and Pascack
Water Region Code From Spatial Overlay: 1
Water Region Name From Spatial Overlay: Northeast
Sub Watershed Name From Overlay: Hackensack R (Rt 3 to Bellmans Ck)
Watershed Name From Spatial Overlay: Hackensack R (below/incl Hirshfeld Bk)

Map ID
Direction
Distance
Elevation

MAP FINDINGS

Site

Database(s)

EDR ID Number
EPA ID Number

BV265
NNW
1/2-1
0.918 mi.
4847 ft.
FAIRVIEW BORO
59 ANDERSON AVE
FAIRVIEW BORO, NJ 07022
Site 1 of 2 in cluster BV

NJ SHWS
NJ UST
U002157293
N/A

Relative:
Higher

SHWS:
Site ID: 49586
Status: Closed
Home Owner: No
PI Number: 025367

Actual:
232 ft.

Detail As Of April 2012:
X Coord Site: Not reported
X Coord PI: Not reported
Y Coord Site: Not reported
Y Coord PI: Not reported

UST:
Facility ID: 025367

Contact:
Owner Name: Not Identified Not Identified
Organization: Not Identified
Contact Type(UST Reg): Facility Operator
Contact Address (UST Reg): Not reported
Contact Address 2 (UST Reg): Not reported
Contact City,St,Zip (UST Reg): Not reported

Owner Name: BOROUGH CLERK
Organization: BOROUGH OF FAIRVIEW
Contact Type(UST Reg): Tank Owner
Contact Address (UST Reg): 59 ANDERSON AVE
Contact Address 2 (UST Reg): Not reported
Contact City,St,Zip (UST Reg): Fairview, NJ 07022

Tanks:
Tank Id: TANK-1
Tank Number: 0001
Tank Status: Removed
Tank Status Date: 08/04/1994
Install Date: 01/01/1971
Tank Contents: Heating Oil (No. 2)
Tank Size: 3000
Tank Compliance: No
Overfill: No
Compliance Monitoring?: No
Overfill Protection: No
Spill Containment: No
Tank Wellhead Protection: Not reported
Tank/Pipe Construction Type: Pipe Bare steel
Tank/Pipe Construction Type: Tank Bare steel
Tank/Pipe Monitor: Pipe None
Tank/Pipe Monitor: Tank None

Map ID
Direction
Distance
Elevation

MAP FINDINGS

Site

Database(s)

EDR ID Number
EPA ID Number

BQ266
WSW
1/2-1
0.921 mi.
4865 ft.
6209 PALISADES AVE
6209 PALISADE AVE
WEST NEW YORK TOWN, NJ 07093
Site 2 of 2 in cluster BQ

NJ SHWS
NJ BROWNFIELDS
S108973521
N/A

Relative:
Higher

SHWS:
Site ID: 80766
Status: Closed
Home Owner: No
PI Number: G000059983

Actual:
181 ft.

Detail As Of April 2012:
X Coord Site: 627173
X Coord PI: 627173
Y Coord Site: 713148
Y Coord PI: 713148

BROWNFIELDS:

Price: Not reported
Assessed Value: Not reported
Property Size: Unknown
Annual Taxes: Not reported
Representative Address: Not reported
Representative City/State/Zip: Not reported
Submitter Name: Not reported
Submitter Address1: Not reported
Submitter Address2: Not reported
Submitter City: Not reported
Submitte rState: Not reported
Submitter Zip: Not reported
Submitter Email: Not reported
Submitter Phone: Not reported
Transaction Type: Not reported
Transfer Type: Not reported
Site Number: 7357
X Coordinate: 627173
Y Coordinate: 713148
Coord: 627173:713148
AutoID: 6201
Ownership Type: unknown
Ownership: DEP Case
PStatus: DEP Case
PI Number: G000059983
CSL ID Number: Not reported
Owner Name: Not reported
Owner Address + Owner Street: Not reported
Owner City: Not reported
Owner State: Not reported
Owner Zip Code: Not reported
Owner County: Not reported
Owner Phone: 9999999999
Owner Fax: 9999999999
Owner Email: Not reported
Owner Organization: Not reported
Authorized Representative: Not reported
Auth Rep Relation to Owner: Not reported
Municipal Contact Name: Not reported
Municipal Contact Street: Not reported

Map ID
Direction
Distance
Elevation

MAP FINDINGS

Site

Database(s)

EDR ID Number
EPA ID Number

6209 PALISADES AVE (Continued)

S108973521

Municipal Contact City:	Not reported
Municipal Contact State:	Not reported
Municipal Contact Zip Code:	Not reported
Municipal Contact Phone:	9999999999
Municipal Contact Fax:	9999999999
Municipal Contact Email:	Not reported
Department:	Not reported
Municipal Contact Title:	Not reported
Contact Relation to Owner:	Not reported
Current Zoning:	Not reported
Proposed Zoning:	Not reported
Copy of Title Insurance:	Not reported
Municode:	0912
Block:	Not reported
Lot:	Not reported
Development Plan Completed:	Unknown
Market Study Completed:	Unknown
Current Activity:	Not reported
Current Operations:	Not reported
Prior Operations:	Not reported
Deed Restrictions:	Unknown
Easements:	Unknown
Buildings:	Not reported
Condition of Buildings:	Not reported
Square Footage:	Not reported
Total Buildable Space:	Not reported
Lease Price:	Not reported
Tax Certificate:	Unknown
Tax Lien:	Unknown
Other Liens/Judgements:	No
Traffic Study:	Unknown
Road Access:	Not reported
Waterfront Access:	Unknown
Airport Access:	Unknown
Public Transportation Access:	Unknown
Major Highway Name:	Not reported
Major Highway Interchange:	Not reported
Major Highway Miles Away:	Not reported
Local Highway Name:	Not reported
Local Highway Interchange:	Not reported
Local Highway Miles Away:	Not reported
Rail Type:	Not reported
Rail Name:	Not reported
Rail Station:	Not reported
Rail Miles Away:	Not reported
Public Water:	Unknown
Electric:	Unknown
Gas:	Unknown
Public Sewer:	Unknown
Telephone:	Unknown
Cable:	Unknown
Fiber Optics:	Unknown
Wetlands:	No
Sensitive Ecosystems/Habitats:	No
Endangered Species:	No
Historic/Archeological Site:	No
100 Year Flood Plain:	No

Map ID
Direction
Distance
Elevation

MAP FINDINGS

Site

Database(s)

EDR ID Number
EPA ID Number

6209 PALISADES AVE (Continued)

S108973521

500 Year Flood Plain:	No
Environmental Report Copies:	Yes
List Containing Site:	Not reported
Preliminary Assessment:	No
Site Investigation:	No
Remedial Investigation:	No
Remedial Action Workplan:	No
Voluntary Cleanup Program:	No
Environmental Litigation:	No
Remediation In Progress:	Yes
Remediation Estimated Complete Date:	Not reported
Regulatory sign-off:	No
Regulatory Sign-Off Description:	Not reported
Other Incentives:	No
Low Interest Rates:	No
HDSRF Grants:	No
TIF:	No
HDSRF Loans:	No
USA Loans:	No
USA Grants:	No
Designated Redevelopment Area:	No
Environmental Opportunity Zone:	No
Tax Rebate or Abatement:	No
Empowerment Zone (Federal):	No
Urban Coordinating Council Neighborhood:	No
Enterprise Community (Federal):	No
Urban Enterprise Zone:	No
Additional Comments:	1) Assigned to Program,11/16/2000 2) C2: Formal Design - Known Source or Release with GW Contamination established 10/30/2006
County_int_FK:	9
Municipality_int_FK:	258
Planning Area Designation:	Planning Area 1
Authorized Representative Email:	Not reported
Authorized Representative Phone:	9999999999
General Comments:	Not reported

BS267
SW
1/2-1
0.922 mi.
4868 ft.

RESID
123 61ST ST
WEST NEW YORK TOWN, NJ

Site 4 of 4 in cluster BS

NJ SHWS
NJ SPILLS

S104446643
N/A

Relative:
Higher

SHWS:

Site ID:	80217
Status:	Closed
Home Owner:	No
PI Number:	G000042179

Actual:
156 ft.

Detail As Of April 2012:

X Coord Site:	Not reported
X Coord PI:	Not reported
Y Coord Site:	Not reported
Y Coord PI:	Not reported

NJ SPILL:

Facility ID:	57249
Case Number:	00-02-17-1311-03
Notify Type:	Other

Map ID
Direction
Distance
Elevation

MAP FINDINGS

Site

Database(s)

EDR ID Number
EPA ID Number

RESID (Continued)

S104446643

Date Received: 02/17/2000
Location: Other
Other Location: Not reported
Incident Date: 02/17/2000
Incident Time: Not reported
A310 Letter: True
Ref. Code: 101
COMU: 0912
CAS Number: Not reported
Hazardous: No
Incident Location: Not reported
Facility Type: Residential
Facility Phone: Not reported
Substance(s): Not reported
Substance Type: Not reported
Substance Identity: Not reported
TCPA Chemical: Not reported
Hazrds Material: Not reported
Amnt Released: Not reported
Release VE: Not reported
Contained: Not reported
Release Type: Not reported
Incident Desc: Not reported
Status at Spill: Information REDACTED due to data corruption causing status reporting errors
NJ Spill Date: Not reported
NJ Spill Time: Not reported
NJ Spill Name: Not reported
NJ Spill Title: Not reported
NJ Spill Phone: Not reported
Other Date: Not reported
Other Time: Not reported
Other Name: Not reported
Other Title: Not reported
Other Phone: Not reported
Injuries: No
Public Exposure: No
Road Closed: No
Facility Evacuation: No
Receiving Water: Not reported
Public Evacuation: No
Police at Scene: No
Firemen at Scene: No
Contamination of: Land
Nature of Incident: Not reported
Wind Direction/Speed: 0
Assistance Requested: No
Memo. Of Understanding: No
Drill/trng Exercise: No
Operator: JIMH
Contact Name: Not reported
Caller Name: REDACTED
Caller Title: Not reported
Caller Address: Not reported
Caller City,St,Zip: Not reported
Caller Phone: Not reported
Responsible Party: Known

Map ID
Direction
Distance
Elevation

MAP FINDINGS

Site

Database(s)

EDR ID Number
EPA ID Number

RESID (Continued)

S104446643

Responsible Party Name: Not reported
Responsible Party Contact: MARY CERVILLO
Responsible Party Title: OWNER
Responsible Party Telephone: 201-861-8185
Responsible Party Street: 123 61ST ST
Responsible Party Municipality: WEST NEW YORK TOWN
Responsible Party State: NJ
Responsible Party Zip: Not reported
Responsible City,St,Zip: WEST NEW YORK TOWN, NJ
Responsible Party County: HUDSON
Local Municipality: No
Local Municipality Name: Not reported
Local Municipality Title: Not reported
Local Municipality Phone: Not reported
Local Municipality Date: Not reported
Local Municipality Time: Not reported
Incident Name: Not reported
Incident Referred To: Not reported
Incident Region: Not reported
Incident Phone: Not reported
Incident Date: Not reported
Comments: Not reported
Date A310 Letter Printed: Not reported
Date Local Authority Was Notified: Not reported
Date Update: Not reported
Date Report Faxed to Local Authority: Not reported
Local Authority Notification Date: Not reported
Reporter Name: Not reported
Reporter Type: Not reported
Rep Received Date: Not reported
Reporter Title: Not reported
Reporter Orgzn: Not reported
Reporter Address: Not reported
Reporter City,St,Zip: Not reported
Reporter County: Not reported
Incident Type: Not reported
Incident Status: Not reported
Incident Category: Not reported
Incident Source: Not reported
Incident Address: Not reported
Incident Address 2: Not reported
Incident City,St,Zip: Not reported
Incident County: Not reported
DEP Requested: Not reported
Confidential: Not reported

268
SW
1/2-1
0.926 mi.
4891 ft.

6038 MONITOR PLACE
6038 MONITOR PL
WEST NEW YORK TOWN, NJ

NJ SHWS S112169863
NJ Release N/A

Relative:
Higher

SHWS:
Site ID: 457740
Status: Closed
Home Owner: Yes
PI Number: 577310

Actual:
162 ft.

Map ID
Direction
Distance
Elevation

MAP FINDINGS

Site

Database(s)

EDR ID Number
EPA ID Number

6038 MONITOR PLACE (Continued)

S112169863

Detail As Of April 2012:

X Coord Site: Not reported
X Coord PI: Not reported
Y Coord Site: Not reported
Y Coord PI: Not reported

NJ Release:

Facility Type: Residential
Facility Phone: Not reported
Incident Date: 04/02/2012
Incident Time: Not reported
TD Log #: 421194
Case Number: 12-04-02-1238-29
Date Received: 04/02/2012
Nature of Incident: Not reported
Operator: Not reported
Incident Type: Underground Storage Tank
Incident Location: RESIDENTIAL AREA .
Location: Not reported
Other Location: Not reported
Contact Name: Not reported
Caller Name: Not reported
Caller Title: Not reported
Caller Address: Not reported
Caller City,St,Zip: Not reported
Caller Telephone: Not reported
Substance(s): Not reported
Substance Type: Not reported
Substance Identity: Not reported
CAS Number: Not reported
A310 Letter: Not reported
TCPA Chemical: Not reported
Hazrds Material: Not reported
COMU: Not reported
Ref. Code: Not reported
Amt Released: Not reported
Contained: Not reported
Release Type: Not reported
Release VE: Not reported
Injuries: No
Public Exposure: No
Facility Evacuation: No
Police at Scene: No
Firemen at Scene: No
Contamination of: Not reported
Receiving Water: Not reported
Status at Spill: Not reported
NJ Spill Date: Not reported
NJ Spill Time: Not reported
NJ Spill Name: Not reported
NJ Spill Title: Not reported
NJ Spill Phone: Not reported
Other Date: Not reported
Other Time: Not reported
Other Name: Not reported
Other Title: Not reported

Map ID
Direction
Distance
Elevation

MAP FINDINGS

Site

Database(s)

EDR ID Number
EPA ID Number

6038 MONITOR PLACE (Continued)

S112169863

Other Telephone:	Not reported
Public Evacuation:	No
Assistance Requested:	Not reported
Wind Direction/Speed:	Not reported
Local Municipality Notified:	Not reported
Local Municipality Name:	Not reported
Local Municipality Title:	Not reported
Local Municipality Telephone:	Not reported
Local Municipality Date:	Not reported
Local Municipality Time:	Not reported
Incident Description:	Not reported
Incident Name:	Not reported
Incident Referred To:	Not reported
Incident Region:	Not reported
Incident Telephone:	Not reported
Incident Date:	Not reported
Incident time:	Not reported
Incident ITM:	Not reported
Comments:	Not reported
Date A310 Letter Printed:	Not reported
Date Local Authority Was Notified:	Not reported
Date Updated:	Not reported
Date Report Faxed to Local Authority:	Not reported
Local Authority Notification Date:	Not reported
Rep Receive Date:	04/02/2012
Reporter Type:	Other
Reporter Name:	REDACTED
Reporter Title:	REDACTED
Reporter Org:	REDACTED
Reporter Address:	Not reported
Reporter City,St,Zip:	Not reported
Reporter County:	Not reported
Incident Status:	Terminated
Incident Category:	Other
Incident Source:	JACOB KING
Incident Address:	42 SHERRARD STREET.
Incident Address 2:	ROSELYN HEIGHTS
Incident City,St,Zip:	Out Of State, NY 11577
Incident County:	Out Of State
DEP Requested:	No
Confidential:	Not reported
Notify Type:	Not reported
Road Closed:	No
Direction:	Not reported
Responsible Party:	Not reported
Responsible Party Name:	Not reported
Responsible Party Contact:	Not reported
Responsible Party Title:	Not reported
Responsible Party Phone:	Not reported
Responsible Party Street:	Not reported
Responsible Party County:	Not reported
Responsible Party City,St,Zip:	Not reported
Memo. Of Understanding:	Not reported
Drill/trng Exercise:	Not reported
Hazardous:	Not reported

Map ID
Direction
Distance
Elevation

MAP FINDINGS

Site

Database(s)

EDR ID Number
EPA ID Number

269
NNE
1/2-1
0.927 mi.
4894 ft.

2 WASHINGTON PLACE
2 WASHINGTON PL
CLIFFSIDE PARK BORO, NJ 07010

NJ SHWS
NJ VCP

S108398363
N/A

Relative:
Higher

SHWS:
Site ID: 33546
Status: Closed
Home Owner: No
PI Number: 270175

Actual:
160 ft.

Detail As Of April 2012:
X Coord Site: Not reported
X Coord PI: Not reported
Y Coord Site: Not reported
Y Coord PI: Not reported

VCP:
Incident Number: 05-11-02-1217-25
MOA Execution Date: 02/27/2007
Type Of Vcp File: CURRENT
Pi Number: 270175
Case Type(Case Type): MOA
Case Contact: Department Not reported
Case Contact Name: CHARLES D MAURICE
Case Contact: Organization Not reported
Case Contact: Address: Line1 172 PALISADES AVE, APT #1
Case Contact: Address: Line2 Not reported
Case Contact: Address: Line3 Not reported
Case Contact City,St,Zip: Cliffside, NJ 07010

BW270
North
1/2-1
0.928 mi.
4902 ft.

225 RIVERVIEW PLACE
225 RIVERVIEW PL
CLIFFSIDE PARK BORO, NJ

NJ SHWS
NJ Release

S113660114
N/A

Site 1 of 3 in cluster BW

Relative:
Higher

SHWS:
Site ID: 483625
Status: Closed
Home Owner: Yes
PI Number: 610088

Actual:
219 ft.

Detail As Of April 2012:
X Coord Site: Not reported
X Coord PI: Not reported
Y Coord Site: Not reported
Y Coord PI: Not reported

NJ Release:
Facility Type: Residential
Facility Phone: Not reported
Incident Date: 01/23/2013
Incident Time: Not reported
TD Log #: 458365
Case Number: 13-01-23-1438-52
Date Received: 01/23/2013
Nature of Incident: Not reported
Operator: Not reported

Map ID
Direction
Distance
Elevation

MAP FINDINGS

Site

Database(s)

EDR ID Number
EPA ID Number

225 RIVERVIEW PLACE (Continued)

S113660114

Incident Type:	Underground Storage Tank
Incident Location:	RESIDENCE
Location:	Not reported
Other Location:	Not reported
Contact Name:	MARIA PANEBIANCO
Caller Name:	Not reported
Caller Title:	Not reported
Caller Address:	Not reported
Caller City,St,Zip:	Not reported
Caller Telephone:	Not reported
Substance(s):	Not reported
Substance Type:	Not reported
Substance Identity:	Not reported
CAS Number:	Not reported
A310 Letter:	Not reported
TCPA Chemical:	Not reported
Hazrds Material:	Not reported
COMU:	Not reported
Ref. Code:	Not reported
Amt Released:	Not reported
Contained:	Not reported
Release Type:	Not reported
Release VE:	Not reported
Injuries:	No
Public Exposure:	No
Facility Evacuation:	No
Police at Scene:	No
Firemen at Scene:	No
Contamination of:	Not reported
Receiving Water:	Not reported
Status at Spill:	Not reported
NJ Spill Date:	Not reported
NJ Spill Time:	Not reported
NJ Spill Name:	Not reported
NJ Spill Title:	Not reported
NJ Spill Phone:	Not reported
Other Date:	Not reported
Other Time:	Not reported
Other Name:	Not reported
Other Title:	Not reported
Other Telephone:	Not reported
Public Evacuation:	No
Assistance Requested:	Not reported
Wind Direction/Speed:	Not reported
Local Municipality Notified:	Not reported
Local Municipality Name:	Not reported
Local Municipality Title:	Not reported
Local Municipality Telephone:	Not reported
Local Municipality Date:	Not reported
Local Municipality Time:	Not reported
Incident Description:	Not reported
Incident Name:	Not reported
Incident Referred To:	Not reported
Incident Region:	Not reported
Incident Telephone:	Not reported
Incident Date:	Not reported
Incident time:	Not reported

Map ID
Direction
Distance
Elevation

MAP FINDINGS

Site

Database(s)

EDR ID Number
EPA ID Number

225 RIVERVIEW PLACE (Continued)

S113660114

Incident ITM: Not reported
Comments: Not reported
Date A310 Letter Printed: Not reported
Date Local Authority Was Notified: Not reported
Date Updated: Not reported
Date Report Faxed to Local Authority: Not reported
Local Authority Notification Date: Not reported
Rep Receive Date: 01/23/2013
Reporter Type: Other
Reporter Name: REDACTED
Reporter Title: REDACTED
Reporter Org: REDACTED
Reporter Address: Not reported
Reporter City,St,Zip: Not reported
Reporter County: Not reported
Incident Status: Terminated
Incident Category: Other
Incident Source: ESTATE OF FILOMENA CRESTANI
Incident Address: 333 MCCLOUD DR
Incident Address 2: Not reported
Incident City,St,Zip: Fort Lee Boro, NJ 07024
Incident County: Bergen
DEP Requested: No
Confidential: Not reported
Notify Type: Not reported
Road Closed: No
Direction: Not reported
Responsible Party: Not reported
Responsible Party Name: Not reported
Responsible Party Contact: Not reported
Responsible Party Title: Not reported
Responsible Party Phone: Not reported
Responsible Party Street: Not reported
Responsible Party County: Not reported
Responsible Party City,St,Zip: Not reported
Memo. Of Understanding: Not reported
Drill/trng Exercise: Not reported
Hazardous: Not reported

BX271 **292 WILSON AVENUE**
North **292 WILSON AVE**
1/2-1 **FAIRVIEW BORO, NJ**
0.929 mi.
4903 ft. **Site 1 of 2 in cluster BX**

NJ SHWS **S110677917**
NJ Release **N/A**

Relative: SHWS:
Higher Site ID: 456647
Status: Closed
Actual: Home Owner: Yes
226 ft. PI Number: 575676

Detail As Of April 2012:
X Coord Site: Not reported
X Coord PI: Not reported
Y Coord Site: Not reported
Y Coord PI: Not reported

Map ID
Direction
Distance
Elevation

MAP FINDINGS

Site

Database(s)

EDR ID Number
EPA ID Number

292 WILSON AVENUE (Continued)

S110677917

NJ Release:
Facility Type: Residential
Facility Phone: Not reported
Incident Date: 07/23/2010
Incident Time: Not reported
TD Log #: 359772
Case Number: 10-07-23-1122-04
Date Received: 07/23/2010
Nature of Incident: Not reported
Operator: Not reported
Incident Type: Underground Storage Tank
Incident Location: RESIDENCE
Location: Not reported
Other Location: Not reported
Contact Name: IRENE RUTKOWSKI
Caller Name: Not reported
Caller Title: Not reported
Caller Address: Not reported
Caller City,St,Zip: Not reported
Caller Telephone: Not reported
Substance(s): Not reported
Substance Type: Not reported
Substance Identity: Not reported
CAS Number: Not reported
A310 Letter: Not reported
TCPA Chemical: Not reported
Hazrds Material: Not reported
COMU: Not reported
Ref. Code: Not reported
Amt Released: Not reported
Contained: Not reported
Release Type: Not reported
Release VE: Not reported
Injuries: No
Public Exposure: No
Facility Evacuation: No
Police at Scene: No
Firemen at Scene: No
Contamination of: Not reported
Receiving Water: Not reported
Status at Spill: Not reported
NJ Spill Date: Not reported
NJ Spill Time: Not reported
NJ Spill Name: Not reported
NJ Spill Title: Not reported
NJ Spill Phone: Not reported
Other Date: Not reported
Other Time: Not reported
Other Name: Not reported
Other Title: Not reported
Other Telephone: Not reported
Public Evacuation: No
Assistance Requested: Not reported
Wind Direction/Speed: Not reported
Local Municipality Notified: Not reported
Local Municipality Name: Not reported
Local Municipality Title: Not reported

Map ID
Direction
Distance
Elevation

MAP FINDINGS

Site

Database(s)

EDR ID Number
EPA ID Number

292 WILSON AVENUE (Continued)

S110677917

Local Municipality Telephone:	Not reported
Local Municipality Date:	Not reported
Local Municipality Time:	Not reported
Incident Description:	Not reported
Incident Name:	Not reported
Incident Referred To:	Not reported
Incident Region:	Not reported
Incident Telephone:	Not reported
Incident Date:	Not reported
Incident time:	Not reported
Incident ITM:	Not reported
Comments:	Not reported
Date A310 Letter Printed:	Not reported
Date Local Authority Was Notified:	Not reported
Date Updated:	Not reported
Date Report Faxed to Local Authority	Not reported
Local Authority Notification Date:	Not reported
Rep Receive Date:	07/23/2010
Reporter Type:	Other
Reporter Name:	REDACTED
Reporter Title:	REDACTED
Reporter Org:	REDACTED
Reporter Address:	Not reported
Reporter City,St,Zip:	Not reported
Reporter County:	Not reported
Incident Status:	Terminated
Incident Category:	Other
Incident Source:	IRENE RUTKOWSKI
Incident Address:	135 FULTON AVE
Incident Address 2:	Not reported
Incident City,St,Zip:	Fairview Boro, NJ 07022
Incident County:	Bergen
DEP Requested:	No
Confidential:	Not reported
Notify Type:	Not reported
Road Closed:	No
Direction:	Not reported
Responsible Party:	Not reported
Responsible Party Name:	Not reported
Responsible Party Contact:	Not reported
Responsible Party Title:	Not reported
Responsible Party Phone:	Not reported
Responsible Party Street:	Not reported
Responsible Party County:	Not reported
Responsible Party City,St,Zip:	Not reported
Memo. Of Understanding:	Not reported
Drill/trng Exercise:	Not reported
Hazardous:	Not reported

Map ID
Direction
Distance
Elevation

MAP FINDINGS

EDR ID Number
EPA ID Number

BV272
NNW
1/2-1
0.929 mi.
4905 ft.
67 ANDERSON AVENUE
67 ANDERSON AVE
FAIRVIEW BOROUGH, NJ 07022
Site 2 of 2 in cluster BV

NJ SHWS
NJ HIST HWS
NJ BROWNFIELDS
NJ NJEMS
1007025746
N/A

Relative:
Higher

SHWS:
Site ID: 84202
Status: Pending
Home Owner: No
PI Number: G000038186

Actual:
232 ft.

Detail As Of April 2012:
X Coord Site: 630620
X Coord PI: 630620
Y Coord Site: 721094
Y Coord PI: 721094

HIST SHWS:

Case Status: **Active**
Status Date: 12/12/1998
Case ID: G000038186
Contact: County Environmental Health Act
Sub Section Label: A: Sites with On-Site Sources of Contamination
Site Municipality: 0218
Remedial Level Code: C1
Classification exception area dt: None
Classification exception area dt: Not reported
Deed Notice Status: None
Deed Notice Date: Not reported
Engineering Control Status: None
Engineering Control Date: Not reported
National Priorities List Status: Not reported
National Priorities List Date: Not reported
X Coordinate: 630620
Y Coordinate: 721094
Coordinate System: NJ State Plane (NAD83) - USFEET

BROWNFIELDS:

Price: Not reported
Assessed Value: Not reported
Property Size: Unknown
Annual Taxes: Not reported
Representative Address: Not reported
Representative City/State/Zip: Not reported
Submitter Name: Not reported
Submitter Address1: Not reported
Submitter Address2: Not reported
Submitter City: Not reported
Submitte rState: Not reported
Submitter Zip: Not reported
Submitter Email: Not reported
Submitter Phone: Not reported
Transaction Type: Not reported
Transfer Type: Not reported
Site Number: 4125
X Coordinate: 630620
Y Coordinate: 721094
Coord: 630620:721094

Map ID
Direction
Distance
Elevation

MAP FINDINGS

Site

Database(s)

EDR ID Number
EPA ID Number

67 ANDERSON AVENUE (Continued)

1007025746

AutID:	2969
Ownership Type:	unknown
Ownership:	DEP Case
PStatus:	DEP Case
PI Number:	G000038186
CSL ID Number:	Not reported
Owner Name:	Not reported
Owner Address + Owner Street:	Not reported
Owner City:	Not reported
Owner State:	Not reported
Owner Zip Code:	Not reported
Owner County:	Not reported
Owner Phone:	9999999999
Owner Fax:	9999999999
Owner Email:	Not reported
Owner Organization:	Not reported
Authorized Representative:	Not reported
Auth Rep Relation to Owner:	Not reported
Municipal Contact Name:	Not reported
Municipal Contact Street:	Not reported
Municipal Contact City:	Not reported
Municipal Contact State:	Not reported
Municipal Contact Zip Code:	Not reported
Municipal Contact Phone:	9999999999
Municipal Contact Fax:	9999999999
Municipal Contact Email:	Not reported
Department:	Not reported
Municipal Contact Title:	Not reported
Contact Relation to Owner:	Not reported
Current Zoning:	Not reported
Proposed Zoning:	Not reported
Copy of Title Insurance:	Not reported
Municode:	0218
Block:	Not reported
Lot:	Not reported
Development Plan Completed:	Unknown
Market Study Completed:	Unknown
Current Activity:	Not reported
Current Operations:	Not reported
Prior Operations:	Not reported
Deed Restrictions:	Unknown
Easements:	Unknown
Buildings:	Not reported
Condition of Buildings:	Not reported
Square Footage:	Not reported
Total Buildable Space:	Not reported
Lease Price:	Not reported
Tax Certificate:	Unknown
Tax Lien:	Unknown
Other Liens/Judgements:	No
Traffic Study:	Unknown
Road Access:	Not reported
Waterfront Access:	Unknown
Airport Access:	Unknown
Public Transportation Access:	Unknown
Major Highway Name:	Not reported
Major Highway Interchange:	Not reported

Map ID
Direction
Distance
Elevation

MAP FINDINGS

Site

Database(s)

EDR ID Number
EPA ID Number

67 ANDERSON AVENUE (Continued)

1007025746

Major Highway Miles Away:	Not reported
Local Highway Name:	Not reported
Local Highway Interchange:	Not reported
Local Highway Miles Away:	Not reported
Rail Type:	Not reported
Rail Name:	Not reported
Rail Station:	Not reported
Rail Miles Away:	Not reported
Public Water:	Unknown
Electric:	Unknown
Gas:	Unknown
Public Sewer:	Unknown
Telephone:	Unknown
Cable:	Unknown
Fiber Optics:	Unknown
Wetlands:	No
Sensitive Ecosystems/Habitats:	No
Endangered Species:	No
Historic/Archeological Site:	No
100 Year Flood Plain:	No
500 Year Flood Plain:	No
Environmental Report Copies:	Yes
List Containing Site:	Not reported
Preliminary Assessment:	No
Site Investigation:	No
Remedial Investigation:	No
Remedial Action Workplan:	No
Voluntary Cleanup Program:	No
Environmental Litigation:	No
Remediation In Progress:	Yes
Remediation Estimated Complete Date:	Not reported
Regulatory sign-off:	No
Regulatory Sign-Off Description:	Not reported
Other Incentives:	No
Low Interest Rates:	No
HDSRF Grants:	No
TIF:	No
HDSRF Loans:	No
USA Loans:	No
USA Grants:	No
Designated Redevelopment Area:	No
Environmental Opportunity Zone:	No
Tax Rebate or Abatement:	No
Empowerment Zone (Federal):	No
Urban Coordinating Council Neighborhood:	No
Enterprise Community (Federal):	No
Urban Enterprise Zone:	No
Additional Comments:	1) Assigned to Program,12/12/1998 2) C1: No Formal Design - Source Known or Identified-Potential GW Contamination established 12/12/1998
County_int_FK:	2
Municipality_int_FK:	41
Planning Area Designation:	Planning Area 1
Authorized Representative Email:	Not reported
Authorized Representative Phone:	9999999999
General Comments:	Not reported

Map ID
Direction
Distance
Elevation

MAP FINDINGS

Site

Database(s)

EDR ID Number
EPA ID Number

67 ANDERSON AVENUE (Continued)

1007025746

NJEMS:

Site Id:	84202
Municipality:	FAIRVIEW BORO
Municipality Name From Spatial Overlay:	FAIRVIEW BORO
GNIS Civil Code For Municipality:	885215
Municipal Code (NJ-1040):	0218
X Coord:	630547
Y Coord:	721096
Coord System:	NJ STATE PLANE (NAD83) - USFEET
Coord Type:	GIS Parcel Centroid
Coord Origin:	DEP-GIS
State Standard Numeric Code From Spatial Overlay:	0218
Unique Feature Number For Municipality From Spatial Overlay:	Not reported
Eleven Digit Hydrologic Unit Code From Spatial Overlay:	02030101170
Fourteen Digit Hydrologic Unit Code From Spatial Overlay:	02030101170010
Watershed Management Area Number From Spatial Overlay:	05
Watershed Management Area Name From Spatial Overlay:	Hackensack, Hudson, and Pascack
Water Region Code From Spatial Overlay:	1
Water Region Name From Spatial Overlay:	Northeast
Sub Watershed Name From Overlay:	Hudson River
Watershed Name From Spatial Overlay:	Hudson River

273
WSW
1/2-1
0.929 mi.
4907 ft.

THE WALLPAPER CONNECTION INC D/B/A FOXS
6403 BERGENLINE AVE
WEST NEW YORK TOWN, NJ 07093

NJ SHWS **U003106185**
NJ UST **N/A**

Relative:
Higher

SHWS:

Site ID:	56234
Status:	Closed
Home Owner:	No
PI Number:	030721

Actual:
204 ft.

Detail As Of April 2012:

X Coord Site:	Not reported
X Coord PI:	Not reported
Y Coord Site:	Not reported
Y Coord PI:	Not reported

UST:

Facility ID:	030721
--------------	--------

Contact:

Owner Name:	Not Identified	Not Identified
Organization:	DAVID GREENBERG	
Contact Type(UST Reg):	Facility Operator	
Contact Address (UST Reg):	Not reported	
Contact Address 2 (UST Reg):	Not reported	
Conact City,St,Zip (UST Reg):	Not reported	

Owner Name:	DAVID GREENBERG
Organization:	THE WALLPAPER CONNECTION INC D/B/A FOXS
Contact Type(UST Reg):	Tank Owner
Contact Address (UST Reg):	6403 BERGENLINE AVE
Contact Address 2 (UST Reg):	Not reported
Conact City,St,Zip (UST Reg):	West New York, NJ 07093

Map ID
Direction
Distance
Elevation

MAP FINDINGS

Site

Database(s)

EDR ID Number
EPA ID Number

THE WALLPAPER CONNECTION INC D/B/A FOXS (Continued)

U003106185

Tanks:

Tank Id: TANK-1
Tank Number: P001
Tank Status: Abandoned in Place
Tank Status Date: 02/01/1996
Install Date: 06/01/1970
Tank Contents: Other
Tank Size: 1000
Tank Compliance: No
Overfill: No
Compliance Monitoring?: No
Overfill Protection: No
Spill Containment: No
Tank Wellhead Protection: Not reported
Tank/Pipe Construction Type: Pipe Bare steel
Tank/Pipe Construction Type: Tank Bare steel
Tank/Pipe Monitor: Pipe None
Tank/Pipe Monitor: Tank None

Tank Id: TANK-2
Tank Number: P002
Tank Status: Abandoned in Place
Tank Status Date: 02/01/1996
Install Date: 06/01/1970
Tank Contents: Kerosene (No. 1)
Tank Size: 1000
Tank Compliance: No
Overfill: No
Compliance Monitoring?: No
Overfill Protection: No
Spill Containment: No
Tank Wellhead Protection: Not reported
Tank/Pipe Construction Type: Pipe Bare steel
Tank/Pipe Construction Type: Tank Bare steel
Tank/Pipe Monitor: Pipe None
Tank/Pipe Monitor: Tank None

BR274 **6502 MADISON STREET**
WSW **6502 MADISON ST**
1/2-1 **WEST NEW YORK TOWN, NJ 07093**
0.930 mi.
4909 ft. **Site 4 of 4 in cluster BR**

NJ SHWS **S108254983**
NJ VCP **N/A**

Relative:
Higher

SHWS:
Site ID: 226126
Status: Active
Home Owner: No
PI Number: 295142

Actual:
229 ft.

Detail As Of April 2012:
X Coord Site: 626719
X Coord PI: Not reported
Y Coord Site: 714229
Y Coord PI: Not reported

VCP:

Map ID
Direction
Distance
Elevation

MAP FINDINGS

Site

Database(s)

EDR ID Number
EPA ID Number

6502 MADISON STREET (Continued)

S108254983

Incident Number: 06-06-07-1125-03
MOA Execution Date: 09/18/2006
Type Of Vcp File: CURRENT
PI Number: 295142
Case Type(Case Type): MOA
Case Contact: Department Not reported
Case Contact Name: GUILHERME D OLIVRIRA
Case Contact: Organization HUDSON MAGELLAN DEV CO.
Case Contact: Address: Line1 9 FRANKLIN ST STE #301
Case Contact: Address: Line2 Not reported
Case Contact: Address: Line3 Not reported
Case Contact City,St,Zip: West New York, NJ 07093

BY275 **912 90TH ST**
NNW **912 90TH ST**
1/2-1 **NORTH BERGEN TWP, NJ**
0.930 mi.
4910 ft. **Site 1 of 2 in cluster BY**

NJ SHWS **S111710952**
N/A

Relative: SHWS:
Higher Site ID: 51640
Status: Closed
Actual: Home Owner: Yes
215 ft. PI Number: 017385

Detail As Of April 2012:
X Coord Site: Not reported
X Coord PI: Not reported
Y Coord Site: Not reported
Y Coord PI: Not reported

BT276 **253 DAY AVENUE**
North **253 DAY AVE**
1/2-1 **CLIFFSIDE PARK BORO, NJ 07010**
0.932 mi.
4920 ft. **Site 2 of 2 in cluster BT**

NJ SHWS **S107566378**
NJ NJEMS **N/A**

Relative: SHWS:
Higher Site ID: 220628
Status: Closed
Actual: Home Owner: Yes
230 ft. PI Number: 288056

Detail As Of April 2012:
X Coord Site: Not reported
X Coord PI: Not reported
Y Coord Site: Not reported
Y Coord PI: Not reported

NJEMS:
Site Id: 220628
Municipality: CLIFFSIDE PARK BORO
Municipality Name From Spatial Overlay: CLIFFSIDE PARK BORO
GNIS Civil Code For Municipality: 885187
Municipal Code (NJ-1040): 0206
X Coord: 631934
Y Coord: 721260

Map ID
Direction
Distance
Elevation

MAP FINDINGS

Site

Database(s)

EDR ID Number
EPA ID Number

253 DAY AVENUE (Continued)

S107566378

Coord System:	NJ STATE PLANE (NAD83) - USFEET
Coord Type:	GIS Parcel Centroid
Coord Orign:	DEP-GIS
State Standard Numeric Code From Spatial Overlay:	0206
Unique Feature Number For Municipality From Spatial Overlay:	Not reported
Eleven Digit Hydrologic Unit Code From Spatial Overlay):	02030101170
Fourteen Digit Hydrologic Unit Code From Spatial Overlay:	02030101170010
Watershed Management Area Number From Spatial Overlay:	05
Watershed Management Area Name From Spatial Overlay:	Hackensack, Hudson, and Pascack
Water Region Code From Spatial Overlay:	1
Water Region Name From Spatial Overlay:	Northeast
Sub Watershed Name From Overlay:	Hudson River
Watershed Name From Spatial Overlay:	Hudson River

BZ277
SW
1/2-1
0.934 mi.
4929 ft.

CORNELL SURGICAL COMPANY
224 61ST ST
WEST NEW YORK TOWN, NJ

NJ SHWS **S102223969**
NJ Release **N/A**

Site 1 of 2 in cluster BZ

Relative:
Higher

SHWS:	
Site ID:	78368
Status:	Closed
Home Owner:	No
PI Number:	G000028151

Actual:
168 ft.

Detail As Of April 2012:

X Coord Site:	Not reported
X Coord PI:	Not reported
Y Coord Site:	Not reported
Y Coord PI:	Not reported

NJ Release:

Facility Type:	Commercial
Facility Phone:	UNK
Incident Date:	02/27/1996
Incident Time:	1000
TD Log #:	3011
Case Number:	96-2-27-1155-01
Date Received:	02/27/1996
Nature of Incident:	Other
Operator:	SELL
Incident Type:	Not reported
Incident Location:	Not reported
Location:	Facility
Other Location:	Not reported
Contact Name:	Not reported
Caller Name:	REDACTED
Caller Title:	Not reported
Caller Address:	Not reported
Caller City,St,Zip:	Not reported
Caller Telephone:	Not reported
Substance(s):	GASOLINE
Substance Type:	Liquid
Substance Identity:	Known
CAS Number:	Not reported
A310 Letter:	Yes
TCPA Chemical:	No

Map ID
Direction
Distance
Elevation

MAP FINDINGS

Site

Database(s)

EDR ID Number
EPA ID Number

CORNELL SURGICAL COMPANY (Continued)

S102223969

Hazrds Material:	Yes
COMU:	0912
Ref. Code:	101
Amt Released:	UNK
Contained:	Yes
Release Type:	Terminated
Release VE:	Not reported
Injuries:	No
Public Exposure:	No
Facility Evacuation:	No
Police at Scene:	No
Firemen at Scene:	No
Contamination of:	Land
Receiving Water:	Not reported
Status at Spill:	2-2500 GAL UST'S BEING REMOVED,CLEANUP WILL BE DONE. NO UST OR TMS NUMBERS.TANKS WERE ABANDONED 30 YEARS AGO.
NJ Spill Date:	Not reported
NJ Spill Time:	Not reported
NJ Spill Name:	Not reported
NJ Spill Title:	Not reported
NJ Spill Phone:	Not reported
Other Date:	Not reported
Other Time:	Not reported
Other Name:	Not reported
Other Title:	Not reported
Other Telephone:	Not reported
Public Evacuation:	No
Assistance Requested:	No
Wind Direction/Speed:	Not reported
Local Municipality Notified:	Not reported
Local Municipality Name:	WEST NEW YORK TOWN
Local Municipality Title:	DISP PEREZ
Local Municipality Telephone:	201-854-1700
Local Municipality Date:	02/27/1996
Local Municipality Time:	1200
Incident Description:	U.S.T.
Incident Name:	Not reported
Incident Referred To:	DRPSR
Incident Region:	BFO-CAS
Incident Telephone:	Faxed,Mailed
Incident Date:	02/27/1996
Incident time:	Not reported
Incident ITM:	B
Comments:	Not reported
Date A310 Letter Printed:	Not reported
Date Local Authority Was Notified:	Not reported
Date Updated:	Not reported
Date Report Faxed to Local Authority:	Not reported
Local Authority Notification Date:	Not reported
Rep Receive Date:	Not reported
Reporter Type:	Not reported
Reporter Name:	Not reported
Reporter Title:	Not reported
Reporter Org:	Not reported
Reporter Address:	Not reported
Reporter City,St,Zip:	Not reported
Reporter County:	Not reported

Map ID
Direction
Distance
Elevation

MAP FINDINGS

Site

Database(s)

EDR ID Number
EPA ID Number

CORNELL SURGICAL COMPANY (Continued)

S102223969

Incident Status: Not reported
Incident Category: Not reported
Incident Source: Not reported
Incident Address: Not reported
Incident Address 2: Not reported
Incident City,St,Zip: Not reported
Incident County: Not reported
DEP Requested: Not reported
Confidential: Not reported
Notify Type: Not reported
Road Closed: Not reported
Direction: Not reported
Responsible Party: Known
Responsible Party Name: CORNELL SURGICAL COM
Responsible Party Contact: HOWARD SHIFFMAN
Responsible Party Title: PRES
Responsible Party Phone: 201-384-9000
Responsible Party Street: 30 NEW BRIDGE RD
Responsible Party County: BERGEN
Responsible Party City,St,Zip: BERGENFIELD, NJ
Memo. Of Understanding: Not reported
Drill/trng Exercise: Not reported
Hazardous: Not reported

CA278
SW
1/2-1
0.934 mi.
4930 ft.
EAST JERSEY AUTO DEALER
6027 6037 PARK AVE
WEST NEW YORK TOWN, NJ 07093
Site 1 of 2 in cluster CA

NJ SHWS **S108973524**
NJ BROWNFIELDS **N/A**

Relative: SHWS:
Higher Site ID: 225230
Status: Active
Actual: Home Owner: No
158 ft. PI Number: 030449

Detail As Of April 2012:
X Coord Site: Not reported
X Coord PI: Not reported
Y Coord Site: Not reported
Y Coord PI: Not reported

BROWNFIELDS:
Price: Not reported
Assessed Value: Not reported
Property Size: Unknown
Annual Taxes: Not reported
Representative Address: Not reported
Representative City/State/Zip: Not reported
Submitter Name: Not reported
Submitter Address1: Not reported
Submitter Address2: Not reported
Submitter City: Not reported
Submitte rState: Not reported
Submitter Zip: Not reported
Submitter Email: Not reported
Submitter Phone: Not reported
Transaction Type: Not reported

Map ID
Direction
Distance
Elevation

MAP FINDINGS

Site

Database(s)

EDR ID Number
EPA ID Number

EAST JERSEY AUTO DEALER (Continued)

S108973524

Transfer Type:	Not reported
Site Number:	7363
X Coordinate:	628205
Y Coordinate:	711701
Coord:	628205:711701
AutoID:	6207
Ownership Type:	unknown
Ownership:	DEP Case
PStatus:	DEP Case
PI Number:	030449
CSL ID Number:	Not reported
Owner Name:	Not reported
Owner Address + Owner Street:	Not reported
Owner City:	Not reported
Owner State:	Not reported
Owner Zip Code:	Not reported
Owner County:	Not reported
Owner Phone:	9999999999
Owner Fax:	9999999999
Owner Email:	Not reported
Owner Organization:	Not reported
Authorized Representative:	Not reported
Auth Rep Relation to Owner:	Not reported
Municipal Contact Name:	Not reported
Municipal Contact Street:	Not reported
Municipal Contact City:	Not reported
Municipal Contact State:	Not reported
Municipal Contact Zip Code:	Not reported
Municipal Contact Phone:	9999999999
Municipal Contact Fax:	9999999999
Municipal Contact Email:	Not reported
Department:	Not reported
Municipal Contact Title:	Not reported
Contact Relation to Owner:	Not reported
Current Zoning:	Not reported
Proposed Zoning:	Not reported
Copy of Title Insurance:	Not reported
Municode:	0912
Block:	Not reported
Lot:	Not reported
Development Plan Completed:	Unknown
Market Study Completed:	Unknown
Current Activity:	Not reported
Current Operations:	Not reported
Prior Operations:	Not reported
Deed Restrictions:	Unknown
Easements:	Unknown
Buildings:	Not reported
Condition of Buildings:	Not reported
Square Footage:	Not reported
Total Buildable Space:	Not reported
Lease Price:	Not reported
Tax Certificate:	Unknown
Tax Lien:	Unknown
Other Liens/Judgements:	No
Traffic Study:	Unknown
Road Access:	Not reported

Map ID
Direction
Distance
Elevation

MAP FINDINGS

Site

Database(s)

EDR ID Number
EPA ID Number

EAST JERSEY AUTO DEALER (Continued)

S108973524

Waterfront Access:	Unknown
Airport Access:	Unknown
Public Transportation Access:	Unknown
Major Highway Name:	Not reported
Major Highway Interchange:	Not reported
Major Highway Miles Away:	Not reported
Local Highway Name:	Not reported
Local Highway Interchange:	Not reported
Local Highway Miles Away:	Not reported
Rail Type:	Not reported
Rail Name:	Not reported
Rail Station:	Not reported
Rail Miles Away:	Not reported
Public Water:	Unknown
Electric:	Unknown
Gas:	Unknown
Public Sewer:	Unknown
Telephone:	Unknown
Cable:	Unknown
Fiber Optics:	Unknown
Wetlands:	No
Sensitive Ecosystems/Habitats:	No
Endangered Species:	No
Historic/Archeological Site:	No
100 Year Flood Plain:	No
500 Year Flood Plain:	No
Environmental Report Copies:	Yes
List Containing Site:	Not reported
Preliminary Assessment:	No
Site Investigation:	No
Remedial Investigation:	No
Remedial Action Workplan:	No
Voluntary Cleanup Program:	Yes
Environmental Litigation:	No
Remediation In Progress:	Yes
Remediation Estimated Complete Date:	Not reported
Regulatory sign-off:	No
Regulatory Sign-Off Description:	Not reported
Other Incentives:	No
Low Interest Rates:	No
HDSRF Grants:	No
TIF:	No
HDSRF Loans:	No
USA Loans:	No
USA Grants:	No
Designated Redevelopment Area:	No
Environmental Opportunity Zone:	No
Tax Rebate or Abatement:	No
Empowerment Zone (Federal):	No
Urban Coordinating Council Neighborhood:	No
Enterprise Community (Federal):	No
Urban Enterprise Zone:	No
Additional Comments:	1) Assigned to Program,1/19/1995 2) C1: No Formal Design - Source Known or Identified-Potential GW Contamination established 3/11/2002
County_int_FK:	9
Municipality_int_FK:	258
Planning Area Designation:	Planning Area 1

Map ID
Direction
Distance
Elevation

MAP FINDINGS

Site

Database(s)

EDR ID Number
EPA ID Number

EAST JERSEY AUTO DEALER (Continued)

S108973524

Authorized Representative Email: Not reported
Authorized Representative Phone: 9999999999
General Comments: Not reported

CA279
SW
1/2-1
0.935 mi.
4936 ft.
6036 PARK AVENUE
6036 PARK AVE
WEST NEW YORK TOWN, NJ
Site 2 of 2 in cluster CA

NJ SHWS **S110747475**
N/A

Relative: SHWS:
Higher Site ID: 178884
Status: Closed
Actual: Home Owner: Yes
158 ft. PI Number: 541900

Detail As Of April 2012:
X Coord Site: Not reported
X Coord PI: Not reported
Y Coord Site: Not reported
Y Coord PI: Not reported

280
NW
1/2-1
0.938 mi.
4955 ft.
8610 KENNEDY BOULEVARD
8610 KENNEDY BLVD
NORTH BERGEN TWP, NJ

NJ SHWS **S110747998**
N/A

Relative: SHWS:
Higher Site ID: 435786
Status: Closed
Actual: Home Owner: Yes
210 ft. PI Number: 547578

Detail As Of April 2012:
X Coord Site: Not reported
X Coord PI: Not reported
Y Coord Site: Not reported
Y Coord PI: Not reported

BW281
North
1/2-1
0.939 mi.
4960 ft.
204 LINCOLN BOULEVARD ASSOC CORP
539 E 2ND ST
BOUND BROOK, NJ 08805
Site 2 of 3 in cluster BW

FINDS **1008909106**
NJ SHWS **N/A**
NJ HIST HWS
NJ NJEMS

Relative: FINDS:
Higher Registry ID: 110030632091

Actual: Environmental Interest/Information System
227 ft. NJ-NJEMS (New Jersey - New Jersey Environmental Management System).
The Department of Environmental Protection (NJDEP) manages large
databases of environmental information in this integrated system.

Map ID
Direction
Distance
Elevation

MAP FINDINGS

Site

Database(s)

EDR ID Number
EPA ID Number

204 LINCOLN BOULEVARD ASSOC CORP (Continued)

1008909106

SHWS:

Site ID: 194696
Status: Closed
Home Owner: Yes
PI Number: 255633

Detail As Of April 2012:

X Coord Site: Not reported
X Coord PI: Not reported
Y Coord Site: Not reported
Y Coord PI: Not reported

HIST SHWS:

Case Status: Active
Status Date: 6/13/2005
Case ID: 255633
Contact: County Environmental Health Act
Sub Section Label: A: Sites with On-Site Sources of Contamination
Site Municipality: 0206
Remedial Level Code: C1
Classification exception area dt: None
Classification exception area dt: Not reported
Deed Notice Status: None
Deed Notice Date: Not reported
Engineering Control Status: None
Engineering Control Date: Not reported
National Priorities List Status: Not reported
National Priorities List Date: Not reported
X Coordinate: Not reported
Y Coordinate: Not reported
Coordinate System: Not reported

NJEMS:

Site Id: 194696
Municipality: CLIFFSIDE PARK BORO
Municipality Name From Spatial Overlay: CLIFFSIDE PARK BORO
GNIS Civil Code For Municipality: 885187
Municipal Code (NJ-1040): 0206
X Coord: 632307
Y Coord: 721207
Coord System: NJ STATE PLANE (NAD83) - USFEET
Coord Type: Approx. Addr. Match
Coord Origin: DEP-GIS
State Standard Numeric Code From Spatial Overlay: 0206
Unique Feature Number For Municipality From Spatial Overlay: Not reported
Eleven Digit Hydrologic Unit Code From Spatial Overlay: 02030101170
Fourteen Digit Hydrologic Unit Code From Spatial Overlay: 02030101170010
Watershed Management Area Number From Spatial Overlay: 05
Watershed Management Area Name From Spatial Overlay: Hackensack, Hudson, and Pascack
Water Region Code From Spatial Overlay: 1
Water Region Name From Spatial Overlay: Northeast
Sub Watershed Name From Overlay: Hudson River
Watershed Name From Spatial Overlay: Hudson River

Map ID
Direction
Distance
Elevation

MAP FINDINGS

Site

Database(s)

EDR ID Number
EPA ID Number

BX282
North
1/2-1
0.940 mi.
4962 ft.
141 FULTON AVENUE
141 FULTON AVE
FAIRVIEW BORO, NJ 07022
Site 2 of 2 in cluster BX

NJ SHWS
NJ Release
NJ VCP
NJ NJEMS
S108774619
N/A

Relative:
Higher

SHWS:
Site ID: 362704
Status: Closed
Home Owner: Yes
PI Number: 447979

Actual:
227 ft.

Detail As Of April 2012:
X Coord Site: Not reported
X Coord PI: Not reported
Y Coord Site: Not reported
Y Coord PI: Not reported

NJ Release:
Facility Type: Residential
Facility Phone: Not reported
Incident Date: 07/12/2007
Incident Time: Not reported
TD Log #: 240143
Case Number: 07-07-12-1233-05
Date Received: 07/12/2007
Nature of Incident: Not reported
Operator: Not reported
Incident Type: Underground Storage Tank
Incident Location: RESIDENCE
Location: Not reported
Other Location: Not reported
Contact Name: ADELE THALER
Caller Name: Not reported
Caller Title: Not reported
Caller Address: Not reported
Caller City,St,Zip: Not reported
Caller Telephone: Not reported
Substance(s): Not reported
Substance Type: Not reported
Substance Identity: Not reported
CAS Number: Not reported
A310 Letter: Not reported
TCPA Chemical: Not reported
Hazardous Material: Not reported
COMU: Not reported
Ref. Code: Not reported
Amt Released: Not reported
Contained: Not reported
Release Type: Not reported
Release VE: Not reported
Injuries: No
Public Exposure: No
Facility Evacuation: No
Police at Scene: No
Firemen at Scene: No
Contamination of: Not reported
Receiving Water: Not reported
Status at Spill: Not reported

Map ID
Direction
Distance
Elevation

MAP FINDINGS

Site

Database(s)

EDR ID Number
EPA ID Number

141 FULTON AVENUE (Continued)

S108774619

NJ Spill Date:	Not reported
NJ Spill Time:	Not reported
NJ Spill Name:	Not reported
NJ Spill Title:	Not reported
NJ Spill Phone:	Not reported
Other Date:	Not reported
Other Time:	Not reported
Other Name:	Not reported
Other Title:	Not reported
Other Telephone:	Not reported
Public Evacuation:	No
Assistance Requested:	Not reported
Wind Direction/Speed:	Not reported
Local Municipality Notified:	Not reported
Local Municipality Name:	Not reported
Local Municipality Title:	Not reported
Local Municipality Telephone:	Not reported
Local Municipality Date:	Not reported
Local Municipality Time:	Not reported
Incident Description:	Not reported
Incident Name:	Not reported
Incident Referred To:	Not reported
Incident Region:	Not reported
Incident Telephone:	Not reported
Incident Date:	Not reported
Incident time:	Not reported
Incident ITM:	Not reported
Comments:	Not reported
Date A310 Letter Printed:	Not reported
Date Local Authority Was Notified:	Not reported
Date Updated:	Not reported
Date Report Faxed to Local Authority:	Not reported
Local Authority Notification Date:	Not reported
Rep Receive Date:	07/12/2007
Reporter Type:	Other
Reporter Name:	REDACTED
Reporter Title:	REDACTED
Reporter Org:	REDACTED
Reporter Address:	Not reported
Reporter City,St,Zip:	Not reported
Reporter County:	Not reported
Incident Status:	Terminated
Incident Category:	Other
Incident Source:	ADELE THALER
Incident Address:	141 FULTON AVE
Incident Address 2:	Not reported
Incident City,St,Zip:	Fairview Boro, NJ 07022
Incident County:	Bergen
DEP Requested:	No
Confidential:	Not reported
Notify Type:	Not reported
Road Closed:	No
Direction:	Not reported
Responsible Party:	Not reported
Responsible Party Name:	Not reported
Responsible Party Contact:	Not reported
Responsible Party Title:	Not reported

Map ID
Direction
Distance
Elevation

MAP FINDINGS

Site

Database(s)

EDR ID Number
EPA ID Number

141 FULTON AVENUE (Continued)

S108774619

Responsible Party Phone: Not reported
Responsible Party Street: Not reported
Responsible Party County: Not reported
Responsible Party City,St,Zip: Not reported
Memo. Of Understanding: Not reported
Drill/trng Exercise: Not reported
Hazardous: Not reported

VCP:

Incident Number: 07-07-12-1233-05
MOA Execution Date: 09/13/2007
Type Of Vcp File: CURRENT
Pi Number: 447979
Case Type(Case Type): MOA
Case Contact: Department Not reported
Case Contact Name: JANE M PETRILLO
Case Contact: Organization POA FOR ADELE M THALER
Case Contact: Address: Line1 84-1 MEEKER RD
Case Contact: Address: Line2 Not reported
Case Contact: Address: Line3 Not reported
Case Contact City,St,Zip: Bernardsville, NJ 07924

NJEMS:

Site Id: 362704
Municipality: FAIRVIEW BORO
Municipality Name From Spatial Overlay: FAIRVIEW BORO
GNIS Civil Code For Municipality: 885215
Municipal Code (NJ-1040): 0218
X Coord: 631521
Y Coord: 721209
Coord System: NJ STATE PLANE (NAD83) - USFEET
Coord Type: GIS Parcel Centroid
Coord Origin: DEP-GIS
State Standard Numeric Code From Spatial Overlay: 0218
Unique Feature Number For Municipality From Spatial Overlay: Not reported
Eleven Digit Hydrologic Unit Code From Spatial Overlay: 02030101170
Fourteen Digit Hydrologic Unit Code From Spatial Overlay: 02030101170010
Watershed Management Area Number From Spatial Overlay: 05
Watershed Management Area Name From Spatial Overlay: Hackensack, Hudson, and Pascack
Water Region Code From Spatial Overlay: 1
Water Region Name From Spatial Overlay: Northeast
Sub Watershed Name From Overlay: Hudson River
Watershed Name From Spatial Overlay: Hudson River

BZ283 **6114 HUDSON AVENUE**
SW **6114 HUDSON AVE**
1/2-1 **WEST NEW YORK TOWN, NJ**
0.944 mi.
4986 ft. **Site 2 of 2 in cluster BZ**

NJ SHWS **S109574531**
NJ Release **N/A**

Relative: SHWS:
Higher Site ID: 403973
Status: Active
Actual: Home Owner: Yes
170 ft. PI Number: 505405

Detail As Of April 2012:

Map ID
Direction
Distance
Elevation

MAP FINDINGS

Site

Database(s)

EDR ID Number
EPA ID Number

6114 HUDSON AVENUE (Continued)

S109574531

X Coord Site: Not reported
X Coord PI: Not reported
Y Coord Site: Not reported
Y Coord PI: Not reported

NJ Release:

Facility Type: Residential
Facility Phone: Not reported
Incident Date: 01/27/2009
Incident Time: Not reported
TD Log #: 301500
Case Number: 09-01-27-1312-46
Date Received: 01/27/2009
Nature of Incident: Not reported
Operator: Not reported
Incident Type: Underground Storage Tank
Incident Location: AT RESIDENCE
Location: Not reported
Other Location: Not reported
Contact Name: Not reported
Caller Name: Not reported
Caller Title: Not reported
Caller Address: Not reported
Caller City,St,Zip: Not reported
Caller Telephone: Not reported
Substance(s): Not reported
Substance Type: Not reported
Substance Identity: Not reported
CAS Number: Not reported
A310 Letter: Not reported
TCPA Chemical: Not reported
Hazrds Material: Not reported
COMU: Not reported
Ref. Code: Not reported
Amt Released: Not reported
Contained: Not reported
Release Type: Not reported
Release VE: Not reported
Injuries: No
Public Exposure: No
Facility Evacuation: No
Police at Scene: No
Firemen at Scene: No
Contamination of: Not reported
Receiving Water: Not reported
Status at Spill: Not reported
NJ Spill Date: Not reported
NJ Spill Time: Not reported
NJ Spill Name: Not reported
NJ Spill Title: Not reported
NJ Spill Phone: Not reported
Other Date: Not reported
Other Time: Not reported
Other Name: Not reported
Other Title: Not reported
Other Telephone: Not reported
Public Evacuation: No

Map ID
Direction
Distance
Elevation

MAP FINDINGS

Site

Database(s)

EDR ID Number
EPA ID Number

6114 HUDSON AVENUE (Continued)

S109574531

Assistance Requested:	Not reported
Wind Direction/Speed:	Not reported
Local Municipality Notified:	Not reported
Local Municipality Name:	Not reported
Local Municipality Title:	Not reported
Local Municipality Telephone:	Not reported
Local Municipality Date:	Not reported
Local Municipality Time:	Not reported
Incident Description:	Not reported
Incident Name:	Not reported
Incident Referred To:	Not reported
Incident Region:	Not reported
Incident Telephone:	Not reported
Incident Date:	Not reported
Incident time:	Not reported
Incident ITM:	Not reported
Comments:	Not reported
Date A310 Letter Printed:	Not reported
Date Local Authority Was Notified:	Not reported
Date Updated:	Not reported
Date Report Faxed to Local Authority	Not reported
Local Authority Notification Date:	Not reported
Rep Receive Date:	01/27/2009
Reporter Type:	Other
Reporter Name:	REDACTED
Reporter Title:	REDACTED
Reporter Org:	REDACTED
Reporter Address:	Not reported
Reporter City,St,Zip:	Not reported
Reporter County:	Not reported
Incident Status:	Terminated
Incident Category:	Other
Incident Source:	PETER POLLIO
Incident Address:	6114 HUDSON AVE
Incident Address 2:	Not reported
Incident City,St,Zip:	West New York Town, NJ 07093
Incident County:	Hudson
DEP Requested:	No
Confidential:	Not reported
Notify Type:	Not reported
Road Closed:	No
Direction:	Not reported
Responsible Party:	Not reported
Responsible Party Name:	Not reported
Responsible Party Contact:	Not reported
Responsible Party Title:	Not reported
Responsible Party Phone:	Not reported
Responsible Party Street:	Not reported
Responsible Party County:	Not reported
Responsible Party City,St,Zip:	Not reported
Memo. Of Understanding:	Not reported
Drill/trng Exercise:	Not reported
Hazardous:	Not reported

Map ID
Direction
Distance
Elevation

MAP FINDINGS

EDR ID Number
EPA ID Number

284
SSW
1/2-1
0.954 mi.
5037 ft.

K HOVNANIAN PORT IMPERIAL URBAN RENEWAL
PORT IMPERIAL BLVD
WEST NEW YORK, NJ 07093

FINDS
NJ SHWS
NJ NJEMS

1010431222
N/A

Relative:
Lower

FINDS:

Registry ID: 110031682196

Actual:
7 ft.

Environmental Interest/Information System

NJ-NJEMS (New Jersey - New Jersey Environmental Management System).
The Department of Environmental Protection (NJDEP) manages large
databases of environmental information in this integrated system.

SHWS:

Site ID: 79250
Status: Closed
Home Owner: No
PI Number: G000036333

Detail As Of April 2012:

X Coord Site: Not reported
X Coord PI: Not reported
Y Coord Site: Not reported
Y Coord PI: Not reported

NJEMS:

Site Id: 79250
Municipality: WEST NEW YORK TOWN
Municipality Name From Spatial Overlay: WEST NEW YORK TOWN
GNIS Civil Code For Municipality: 885438
Municipal Code (NJ-1040): 0912
X Coord: 629277
Y Coord: 710951
Coord System: NJ STATE PLANE (NAD83) - USFEET
Coord Type: Approx. Addr. Match
Coord Origin: DEP-GIS
State Standard Numeric Code From Spatial Overlay: 0912
Unique Feature Number For Municipality From Spatial Overlay: Not reported
Eleven Digit Hydrologic Unit Code From Spatial Overlay: 02030101170
Fourteen Digit Hydrologic Unit Code From Spatial Overlay: 02030101170010
Watershed Management Area Number From Spatial Overlay: 05
Watershed Management Area Name From Spatial Overlay: Hackensack, Hudson, and Pascack
Water Region Code From Spatial Overlay: 1
Water Region Name From Spatial Overlay: Northeast
Sub Watershed Name From Overlay: Hudson River
Watershed Name From Spatial Overlay: Hudson River

Map ID
Direction
Distance
Elevation

MAP FINDINGS

EDR ID Number
EPA ID Number

285
West
1/2-1
0.957 mi.
5054 ft.

7020 KENNEDY BOULEVARD
7020 KENNEDY BLVD
NORTH BERGEN TWP, NJ

NJ SHWS **S111833180**
N/A

Relative:
Higher

SHWS:
Site ID: 453040
Status: Active
Home Owner: No
PI Number: 569878

Actual:
242 ft.

Detail As Of April 2012:
X Coord Site: 626595
X Coord PI: 626595
Y Coord Site: 716163
Y Coord PI: 716163

BU286
WNW
1/2-1
0.959 mi.
5062 ft.

1201 80TH STREET
1201 80TH ST
NORTH BERGEN TWP, NJ

NJ SHWS **S110513664**
NJ Release **N/A**

Site 2 of 3 in cluster BU

Relative:
Higher

SHWS:
Site ID: 450144
Status: Closed
Home Owner: Yes
PI Number: 566043

Actual:
206 ft.

Detail As Of April 2012:
X Coord Site: Not reported
X Coord PI: Not reported
Y Coord Site: Not reported
Y Coord PI: Not reported

NJ Release:

Facility Type: Residential
Facility Phone: Not reported
Incident Date: 08/24/2010
Incident Time: Not reported
TD Log #: 363331
Case Number: 10-08-24-1201-09
Date Received: 08/24/2010
Nature of Incident: Not reported
Operator: Not reported
Incident Type: Underground Storage Tank
Incident Location: RESIDENCE
Location: Not reported
Other Location: Not reported
Contact Name: Not reported
Caller Name: Not reported
Caller Title: Not reported
Caller Address: Not reported
Caller City,St,Zip: Not reported
Caller Telephone: Not reported
Substance(s): Not reported
Substance Type: Not reported
Substance Identity: Not reported
CAS Number: Not reported

Map ID
Direction
Distance
Elevation

MAP FINDINGS

Site

Database(s)

EDR ID Number
EPA ID Number

1201 80TH STREET (Continued)

S110513664

A310 Letter:	Not reported
TCPA Chemical:	Not reported
Hazrds Material:	Not reported
COMU:	Not reported
Ref. Code:	Not reported
Amt Released:	Not reported
Contained:	Not reported
Release Type:	Not reported
Release VE:	Not reported
Injuries:	No
Public Exposure:	No
Facility Evacuation:	No
Police at Scene:	No
Firemen at Scene:	No
Contamination of:	Not reported
Receiving Water:	Not reported
Status at Spill:	Not reported
NJ Spill Date:	Not reported
NJ Spill Time:	Not reported
NJ Spill Name:	Not reported
NJ Spill Title:	Not reported
NJ Spill Phone:	Not reported
Other Date:	Not reported
Other Time:	Not reported
Other Name:	Not reported
Other Title:	Not reported
Other Telephone:	Not reported
Public Evacuation:	No
Assistance Requested:	Not reported
Wind Direction/Speed:	Not reported
Local Municipality Notified:	Not reported
Local Municipality Name:	Not reported
Local Municipality Title:	Not reported
Local Municipality Telephone:	Not reported
Local Municipality Date:	Not reported
Local Municipality Time:	Not reported
Incident Description:	Not reported
Incident Name:	Not reported
Incident Referred To:	Not reported
Incident Region:	Not reported
Incident Telephone:	Not reported
Incident Date:	Not reported
Incident time:	Not reported
Incident ITM:	Not reported
Comments:	Not reported
Date A310 Letter Printed:	Not reported
Date Local Authority Was Notified:	Not reported
Date Updated:	Not reported
Date Report Faxed to Local Authority:	Not reported
Local Authority Notification Date:	Not reported
Rep Receive Date:	08/24/2010
Reporter Type:	Other
Reporter Name:	REDACTED
Reporter Title:	REDACTED
Reporter Org:	REDACTED
Reporter Address:	Not reported
Reporter City,St,Zip:	Not reported

Map ID
Direction
Distance
Elevation

MAP FINDINGS

Site

Database(s)

EDR ID Number
EPA ID Number

1201 80TH STREET (Continued)

S110513664

Reporter County: Not reported
Incident Status: Terminated
Incident Category: Other
Incident Source: NOR FARES
Incident Address: 1201 80TH ST
Incident Address 2: Not reported
Incident City,St,Zip: North Bergen Twp, NJ 07047
Incident County: Hudson
DEP Requested: No
Confidential: Not reported
Notify Type: Not reported
Road Closed: No
Direction: Not reported
Responsible Party: Not reported
Responsible Party Name: Not reported
Responsible Party Contact: Not reported
Responsible Party Title: Not reported
Responsible Party Phone: Not reported
Responsible Party Street: Not reported
Responsible Party County: Not reported
Responsible Party City,St,Zip: Not reported
Memo. Of Understanding: Not reported
Drill/trng Exercise: Not reported
Hazardous: Not reported

Facility Type: Residential
Facility Phone: Not reported
Incident Date: 02/05/2010
Incident Time: Not reported
TD Log #: 340266
Case Number: 10-02-05-1544-38
Date Received: 02/05/2010
Nature of Incident: Not reported
Operator: Not reported
Incident Type: Soil Contamination
Incident Location: RESIDENCE
Location: Not reported
Other Location: Not reported
Contact Name: RHONDA WILLIAMS
Caller Name: Not reported
Caller Title: Not reported
Caller Address: Not reported
Caller City,St,Zip: Not reported
Caller Telephone: Not reported
Substance(s): Not reported
Substance Type: Not reported
Substance Identity: Not reported
CAS Number: Not reported
A310 Letter: Not reported
TCPA Chemical: Not reported
Hazrds Material: Not reported
COMU: Not reported
Ref. Code: Not reported
Amt Released: Not reported
Contained: Not reported
Release Type: Not reported
Release VE: Not reported

Map ID
Direction
Distance
Elevation

MAP FINDINGS

Site

Database(s)

EDR ID Number
EPA ID Number

1201 80TH STREET (Continued)

S110513664

Injuries:	No
Public Exposure:	No
Facility Evacuation:	No
Police at Scene:	No
Firemen at Scene:	No
Contamination of:	Not reported
Receiving Water:	Not reported
Status at Spill:	Not reported
NJ Spill Date:	Not reported
NJ Spill Time:	Not reported
NJ Spill Name:	Not reported
NJ Spill Title:	Not reported
NJ Spill Phone:	Not reported
Other Date:	Not reported
Other Time:	Not reported
Other Name:	Not reported
Other Title:	Not reported
Other Telephone:	Not reported
Public Evacuation:	No
Assistance Requested:	Not reported
Wind Direction/Speed:	Not reported
Local Municipality Notified:	Not reported
Local Municipality Name:	Not reported
Local Municipality Title:	Not reported
Local Municipality Telephone:	Not reported
Local Municipality Date:	Not reported
Local Municipality Time:	Not reported
Incident Description:	Not reported
Incident Name:	Not reported
Incident Referred To:	Not reported
Incident Region:	Not reported
Incident Telephone:	Not reported
Incident Date:	Not reported
Incident time:	Not reported
Incident ITM:	Not reported
Comments:	Not reported
Date A310 Letter Printed:	Not reported
Date Local Authority Was Notified:	Not reported
Date Updated:	Not reported
Date Report Faxed to Local Authority:	Not reported
Local Authority Notification Date:	Not reported
Rep Receive Date:	02/05/2010
Reporter Type:	Other
Reporter Name:	REDACTED
Reporter Title:	REDACTED
Reporter Org:	REDACTED
Reporter Address:	Not reported
Reporter City,St,Zip:	Not reported
Reporter County:	Not reported
Incident Status:	Terminated
Incident Category:	Other
Incident Source:	Not reported
Incident Address:	7604 PARK AVE
Incident Address 2:	Not reported
Incident City,St,Zip:	North Bergen Twp, NJ 07047
Incident County:	Hudson
DEP Requested:	No

Map ID
Direction
Distance
Elevation

MAP FINDINGS

Site

Database(s)

EDR ID Number
EPA ID Number

1201 80TH STREET (Continued)

S110513664

Confidential: Not reported
Notify Type: Not reported
Road Closed: No
Direction: Not reported
Responsible Party: Not reported
Responsible Party Name: Not reported
Responsible Party Contact: Not reported
Responsible Party Title: Not reported
Responsible Party Phone: Not reported
Responsible Party Street: Not reported
Responsible Party County: Not reported
Responsible Party City,St,Zip: Not reported
Memo. Of Understanding: Not reported
Drill/trng Exercise: Not reported
Hazardous: Not reported

BY287 9018 NEW YORK AVENUE
NNW 9018 NEW YORK AVE
1/2-1 NORTH BERGEN TWP, NJ 07047
0.959 mi.
5064 ft. Site 2 of 2 in cluster BY

FINDS 1010530581
NJ SHWS N/A
NJ NJEMS

Relative:
Higher

FINDS:

Registry ID: 110032294620

Actual:
211 ft.

Environmental Interest/Information System

NJ-NJEMS (New Jersey - New Jersey Environmental Management System).
The Department of Environmental Protection (NJDEP) manages large
databases of environmental information in this integrated system.

SHWS:

Site ID: 89241
Status: Closed
Home Owner: No
PI Number: G000063232

Detail As Of April 2012:

X Coord Site: Not reported
X Coord PI: Not reported
Y Coord Site: Not reported
Y Coord PI: Not reported

NJEMS:

Site Id: 89241
Municipality: NORTH BERGEN TWP
Municipality Name From Spatial Overlay: NORTH BERGEN TWP
GNIS Civil Code For Municipality: 882223
Municipal Code (NJ-1040): 0908
X Coord: 631105
Y Coord: 719120
Coord System: NJ STATE PLANE (NAD83) - USFEET
Coord Type: Exact Address Match
Coord Orign: DEP-GIS
State Standard Numeric Code From Spatial Overlay: 0908
Unique Feature Number For Municipality From Spatial Overlay: Not reported

Map ID
Direction
Distance
Elevation

MAP FINDINGS

Site

Database(s)

EDR ID Number
EPA ID Number

9018 NEW YORK AVENUE (Continued)

1010530581

Eleven Digit Hydrologic Unit Code From Spatial Overlay: 02030101170
Fourteen Digit Hydrologic Unit Code From Spatial Overlay: 02030101170010
Watershed Management Area Number From Spatial Overlay: 05
Watershed Management Area Name From Spatial Overlay: Hackensack, Hudson, and Pascack
Water Region Code From Spatial Overlay: 1
Water Region Name From Spatial Overlay: Northeast
Sub Watershed Name From Overlay: Hudson River
Watershed Name From Spatial Overlay: Hudson River

BU288 **1210 80TH STREET**
WNW **1210 80TH ST**
1/2-1 **NORTH BERGEN TWP, NJ**
0.962 mi.
5077 ft. **Site 3 of 3 in cluster BU**

NJ SHWS **S110747554**
N/A

Relative:
Higher

SHWS:
Site ID: 394724
Status: Active
Home Owner: Yes
PI Number: 493868

Actual:
205 ft.

Detail As Of April 2012:
X Coord Site: Not reported
X Coord PI: Not reported
Y Coord Site: Not reported
Y Coord PI: Not reported

289 **TOWN SERVICE CENTER #121333**
NW **8801 KENNEDY BLVD**
1/2-1 **NORTH BERGEN, NJ 07047**
0.966 mi.
5099 ft.

FINDS **1006989762**
NJ SHWS **N/A**
NJ INST CONTROL
NJ BROWNFIELDS

Relative:
Higher

FINDS:
Registry ID: 110014602304

Actual:
206 ft.

Environmental Interest/Information System
NJ-NJEMS (New Jersey - New Jersey Environmental Management System).
The Department of Environmental Protection (NJDEP) manages large
databases of environmental information in this integrated system.

SHWS:
Site ID: 28672
Status: Active
Home Owner: No
PI Number: 006757

Detail As Of April 2012:
X Coord Site: Not reported
X Coord PI: Not reported
Y Coord Site: Not reported
Y Coord PI: Not reported

NJ INSTITUTIONAL CONTROL:

Map ID
Direction
Distance
Elevation

MAP FINDINGS

Site

Database(s)

EDR ID Number
EPA ID Number

TOWN SERVICE CENTER #121333 (Continued)

1006989762

Facility ID: 28672
Date Established (SI): 02/10/2005
Date Closed/Lifted (SI): Not reported
PI Number: 006757
PI Name: TOWN SERVICE CENTER 121333
CEA Description (SI): Benzene
CEA Case Track #: 8142
CEA Duration: 21.00
Intermediate Durations: No

Facility ID: 28672
Date Established (SI): 02/10/2005
Date Closed/Lifted (SI): Not reported
PI Number: 006757
PI Name: TOWN SERVICE CENTER 121333
CEA Description (SI): Ethylbenzene
CEA Case Track #: 8142
CEA Duration: 21.00
Intermediate Durations: No

Facility ID: 28672
Date Established (SI): 02/10/2005
Date Closed/Lifted (SI): Not reported
PI Number: 006757
PI Name: TOWN SERVICE CENTER 121333
CEA Description (SI): Methyl tert-butyl ether
CEA Case Track #: 8142
CEA Duration: 21.00
Intermediate Durations: No

Facility ID: 28672
Date Established (SI): 02/10/2005
Date Closed/Lifted (SI): Not reported
PI Number: 006757
PI Name: TOWN SERVICE CENTER 121333
CEA Description (SI): Xylenes (total)
CEA Case Track #: 8142
CEA Duration: 21.00
Intermediate Durations: No

BROWNFIELDS:

Price: Not reported
Assessed Value: Not reported
Property Size: Unknown
Annual Taxes: Not reported
Representative Address: Not reported
Representative City/State/Zip: Not reported
Submitter Name: Not reported
Submitter Address1: Not reported
Submitter Address2: Not reported
Submitter City: Not reported
Submitte rState: Not reported
Submitter Zip: Not reported
Submitter Email: Not reported
Submitter Phone: Not reported
Transaction Type: Not reported
Transfer Type: Not reported

Map ID
Direction
Distance
Elevation

MAP FINDINGS

Site

Database(s)

EDR ID Number
EPA ID Number

TOWN SERVICE CENTER #121333 (Continued)

1006989762

Site Number:	7247
X Coordinate:	628397
Y Coordinate:	720165
Coord:	628397:720165
AutoID:	6091
Ownership Type:	unknown
Ownership:	DEP Case
PStatus:	DEP Case
PI Number:	006757
CSL ID Number:	Not reported
Owner Name:	Not reported
Owner Address + Owner Street:	Not reported
Owner City:	Not reported
Owner State:	Not reported
Owner Zip Code:	Not reported
Owner County:	Not reported
Owner Phone:	9999999999
Owner Fax:	9999999999
Owner Email:	Not reported
Owner Organization:	Not reported
Authorized Representative:	Not reported
Auth Rep Relation to Owner:	Not reported
Municipal Contact Name:	Not reported
Municipal Contact Street:	Not reported
Municipal Contact City:	Not reported
Municipal Contact State:	Not reported
Municipal Contact Zip Code:	Not reported
Municipal Contact Phone:	9999999999
Municipal Contact Fax:	9999999999
Municipal Contact Email:	Not reported
Department:	Not reported
Municipal Contact Title:	Not reported
Contact Relation to Owner:	Not reported
Current Zoning:	Not reported
Proposed Zoning:	Not reported
Copy of Title Insurance:	Not reported
Municode:	0908
Block:	Not reported
Lot:	Not reported
Development Plan Completed:	Unknown
Market Study Completed:	Unknown
Current Activity:	Not reported
Current Operations:	Not reported
Prior Operations:	Not reported
Deed Restrictions:	Unknown
Easements:	Unknown
Buildings:	Not reported
Condition of Buildings:	Not reported
Square Footage:	Not reported
Total Buildable Space:	Not reported
Lease Price:	Not reported
Tax Certificate:	Unknown
Tax Lien:	Unknown
Other Liens/Judgements:	No
Traffic Study:	Unknown
Road Access:	Not reported
Waterfront Access:	Unknown

Map ID
Direction
Distance
Elevation

MAP FINDINGS

Site

Database(s)

EDR ID Number
EPA ID Number

TOWN SERVICE CENTER #121333 (Continued)

1006989762

Airport Access:	Unknown
Public Transportation Access:	Unknown
Major Highway Name:	Not reported
Major Highway Interchange:	Not reported
Major Highway Miles Away:	Not reported
Local Highway Name:	Not reported
Local Highway Interchange:	Not reported
Local Highway Miles Away:	Not reported
Rail Type:	Not reported
Rail Name:	Not reported
Rail Station:	Not reported
Rail Miles Away:	Not reported
Public Water:	Unknown
Electric:	Unknown
Gas:	Unknown
Public Sewer:	Unknown
Telephone:	Unknown
Cable:	Unknown
Fiber Optics:	Unknown
Wetlands:	No
Sensitive Ecosystems/Habitats:	No
Endangered Species:	No
Historic/Archeological Site:	No
100 Year Flood Plain:	No
500 Year Flood Plain:	No
Environmental Report Copies:	Yes
List Containing Site:	Not reported
Preliminary Assessment:	No
Site Investigation:	No
Remedial Investigation:	No
Remedial Action Workplan:	No
Voluntary Cleanup Program:	No
Environmental Litigation:	No
Remediation In Progress:	Yes
Remediation Estimated Complete Date:	Not reported
Regulatory sign-off:	No
Regulatory Sign-Off Description:	Not reported
Other Incentives:	No
Low Interest Rates:	No
HDSRF Grants:	No
TIF:	No
HDSRF Loans:	No
USA Loans:	No
USA Grants:	No
Designated Redevelopment Area:	No
Environmental Opportunity Zone:	No
Tax Rebate or Abatement:	No
Empowerment Zone (Federal):	No
Urban Coordinating Council Neighborhood:	No
Enterprise Community (Federal):	No
Urban Enterprise Zone:	No
Additional Comments:	1) Assigned to Program,10/30/1995 2) C2: Formal Design - Known Source or Release with GW Contamination established 10/30/1995
County_int_FK:	9
Municipality_int_FK:	254
Planning Area Designation:	Planning Area 1
Authorized Representative Email:	Not reported

Map ID
Direction
Distance
Elevation

MAP FINDINGS

Site

Database(s)

EDR ID Number
EPA ID Number

TOWN SERVICE CENTER #121333 (Continued)

1006989762

Authorized Representative Phone: 9999999999
General Comments: Not reported

CB290
SW
1/2-1
0.967 mi.
5106 ft.

309 61ST STREET
WEST NEW YORK TOWN, NJ 07093

NJ SHWS S110311504
NJ Release N/A

Site 1 of 2 in cluster CB

Relative:
Higher

SHWS:
Site ID: 441249
Status: Closed
Home Owner: Yes
PI Number: 554713

Actual:
172 ft.

Detail As Of April 2012:

X Coord Site: Not reported
X Coord PI: Not reported
Y Coord Site: Not reported
Y Coord PI: Not reported

NJ Release:

Facility Type: Residential
Facility Phone: Not reported
Incident Date: 11/13/2009
Incident Time: Not reported
TD Log #: 332984
Case Number: 09-11-13-1606-06
Date Received: 11/13/2009
Nature of Incident: Not reported
Operator: Not reported
Incident Type: Underground Storage Tank
Incident Location: RESIDENCE
Location: Not reported
Other Location: Not reported
Contact Name: Not reported
Caller Name: Not reported
Caller Title: Not reported
Caller Address: Not reported
Caller City,St,Zip: Not reported
Caller Telephone: Not reported
Substance(s): Not reported
Substance Type: Not reported
Substance Identity: Not reported
CAS Number: Not reported
A310 Letter: Not reported
TCPA Chemical: Not reported
Hazrds Material: Not reported
COMU: Not reported
Ref. Code: Not reported
Amt Released: Not reported
Contained: Not reported
Release Type: Not reported
Release VE: Not reported
Injuries: No
Public Exposure: No
Facility Evacuation: No
Police at Scene: No

Map ID
Direction
Distance
Elevation

MAP FINDINGS

Site

Database(s)

EDR ID Number
EPA ID Number

(Continued)

S110311504

Firemen at Scene:	No
Contamination of:	Not reported
Receiving Water:	Not reported
Status at Spill:	Not reported
NJ Spill Date:	Not reported
NJ Spill Time:	Not reported
NJ Spill Name:	Not reported
NJ Spill Title:	Not reported
NJ Spill Phone:	Not reported
Other Date:	Not reported
Other Time:	Not reported
Other Name:	Not reported
Other Title:	Not reported
Other Telephone:	Not reported
Public Evacuation:	No
Assistance Requested:	Not reported
Wind Direction/Speed:	Not reported
Local Municipality Notified:	Not reported
Local Municipality Name:	Not reported
Local Municipality Title:	Not reported
Local Municipality Telephone:	Not reported
Local Municipality Date:	Not reported
Local Municipality Time:	Not reported
Incident Description:	Not reported
Incident Name:	Not reported
Incident Referred To:	Not reported
Incident Region:	Not reported
Incident Telephone:	Not reported
Incident Date:	Not reported
Incident time:	Not reported
Incident ITM:	Not reported
Comments:	Not reported
Date A310 Letter Printed:	Not reported
Date Local Authority Was Notified:	Not reported
Date Updated:	Not reported
Date Report Faxed to Local Authority:	Not reported
Local Authority Notification Date:	Not reported
Rep Receive Date:	11/13/2009
Reporter Type:	Other
Reporter Name:	REDACTED
Reporter Title:	REDACTED
Reporter Org:	REDACTED
Reporter Address:	Not reported
Reporter City,St,Zip:	Not reported
Reporter County:	Not reported
Incident Status:	Terminated
Incident Category:	Other
Incident Source:	HECTER FERNADEZ
Incident Address:	309 61ST STREET
Incident Address 2:	Not reported
Incident City,St,Zip:	West New York Town, NJ 07093
Incident County:	Hudson
DEP Requested:	No
Confidential:	Not reported
Notify Type:	Not reported
Road Closed:	No
Direction:	Not reported

Map ID
Direction
Distance
Elevation

MAP FINDINGS

Site

Database(s)

EDR ID Number
EPA ID Number

(Continued)

S110311504

Responsible Party: Not reported
Responsible Party Name: Not reported
Responsible Party Contact: Not reported
Responsible Party Title: Not reported
Responsible Party Phone: Not reported
Responsible Party Street: Not reported
Responsible Party County: Not reported
Responsible Party City,St,Zip: Not reported
Memo. Of Understanding: Not reported
Drill/trng Exercise: Not reported
Hazardous: Not reported

CC291 **BENDE & SONS INCORPORATED**
SW **6024 BUCHANAN PL**
1/2-1 **WEST NEW YORK TOWN, NJ**

NJ SHWS **S109306362**
N/A

0.968 mi.
5110 ft.

Site 1 of 2 in cluster CC

Relative:
Higher

SHWS:
Site ID: 67334
Status: Closed
Home Owner: No
PI Number: G000012127

Actual:
155 ft.

Detail As Of April 2012:

X Coord Site: Not reported
X Coord PI: Not reported
Y Coord Site: Not reported
Y Coord PI: Not reported

CD292 **328 61ST STREET APARTMENTS**
SW **328 61ST ST**
1/2-1 **WEST NEW YORK TOWN, NJ**

NJ SHWS **S112113400**
NJ Release **N/A**

0.969 mi.
5117 ft.

Site 1 of 2 in cluster CD

Relative:
Higher

SHWS:
Site ID: 356403
Status: Closed
Home Owner: Yes
PI Number: 615769

Actual:
177 ft.

Detail As Of April 2012:

X Coord Site: Not reported
X Coord PI: Not reported
Y Coord Site: Not reported
Y Coord PI: Not reported

NJ Release:

Facility Type: Residential
Facility Phone: Not reported
Incident Date: 12/21/2011
Incident Time: Not reported
TD Log #: 413466
Case Number: 11-12-21-1404-10
Date Received: 12/21/2011
Nature of Incident: Not reported

Map ID
Direction
Distance
Elevation

MAP FINDINGS

Site

Database(s)

EDR ID Number
EPA ID Number

328 61ST STREET APARTMENTS (Continued)

S112113400

Operator:	Not reported
Incident Type:	Underground Storage Tank
Incident Location:	RESIDENCE
Location:	Not reported
Other Location:	Not reported
Contact Name:	GEORGE KANERIS
Caller Name:	Not reported
Caller Title:	Not reported
Caller Address:	Not reported
Caller City,St,Zip:	Not reported
Caller Telephone:	Not reported
Substance(s):	Not reported
Substance Type:	Not reported
Substance Identity:	Not reported
CAS Number:	Not reported
A310 Letter:	Not reported
TCPA Chemical:	Not reported
Hazrds Material:	Not reported
COMU:	Not reported
Ref. Code:	Not reported
Amt Released:	Not reported
Contained:	Not reported
Release Type:	Not reported
Release VE:	Not reported
Injuries:	No
Public Exposure:	No
Facility Evacuation:	No
Police at Scene:	No
Firemen at Scene:	No
Contamination of:	Not reported
Receiving Water:	Not reported
Status at Spill:	Not reported
NJ Spill Date:	Not reported
NJ Spill Time:	Not reported
NJ Spill Name:	Not reported
NJ Spill Title:	Not reported
NJ Spill Phone:	Not reported
Other Date:	Not reported
Other Time:	Not reported
Other Name:	Not reported
Other Title:	Not reported
Other Telephone:	Not reported
Public Evacuation:	No
Assistance Requested:	Not reported
Wind Direction/Speed:	Not reported
Local Municipality Notified:	Not reported
Local Municipality Name:	Not reported
Local Municipality Title:	Not reported
Local Municipality Telephone:	Not reported
Local Municipality Date:	Not reported
Local Municipality Time:	Not reported
Incident Description:	Not reported
Incident Name:	Not reported
Incident Referred To:	Not reported
Incident Region:	Not reported
Incident Telephone:	Not reported
Incident Date:	Not reported

Map ID
Direction
Distance
Elevation

MAP FINDINGS

Site

Database(s)

EDR ID Number
EPA ID Number

328 61ST STREET APARTMENTS (Continued)

S112113400

Incident time: Not reported
Incident ITM: Not reported
Comments: Not reported
Date A310 Letter Printed: Not reported
Date Local Authority Was Notified: Not reported
Date Updated: Not reported
Date Report Faxed to Local Authority: Not reported
Local Authority Notification Date: Not reported
Rep Receive Date: 12/21/2011
Reporter Type: Other
Reporter Name: REDACTED
Reporter Title: REDACTED
Reporter Org: REDACTED
Reporter Address: Not reported
Reporter City,St,Zip: Not reported
Reporter County: Not reported
Incident Status: Terminated
Incident Category: Other
Incident Source: GOLDEN PEAK LLC
Incident Address: 590 56 ST
Incident Address 2: Not reported
Incident City,St,Zip: West New York Town, NJ 07093
Incident County: Hudson
DEP Requested: No
Confidential: Not reported
Notify Type: Not reported
Road Closed: No
Direction: Not reported
Responsible Party: Not reported
Responsible Party Name: Not reported
Responsible Party Contact: Not reported
Responsible Party Title: Not reported
Responsible Party Phone: Not reported
Responsible Party Street: Not reported
Responsible Party County: Not reported
Responsible Party City,St,Zip: Not reported
Memo. Of Understanding: Not reported
Drill/trng Exercise: Not reported
Hazardous: Not reported

CC293 **6023 BUCHANAN PLACE**
SW **6023 BUCHANAN PL**
1/2-1 **WEST NEW YORK TOWN, NJ**
0.971 mi.
5126 ft. **Site 2 of 2 in cluster CC**

NJ SHWS **S110141708**
N/A

Relative: SHWS:
Higher Site ID: 408486
Status: Closed
Actual: Home Owner: Yes
155 ft. PI Number: 511312

Detail As Of April 2012:
X Coord Site: 627824
X Coord PI: Not reported
Y Coord Site: 711925
Y Coord PI: Not reported

Map ID
Direction
Distance
Elevation

MAP FINDINGS

Site

Database(s)

EDR ID Number
EPA ID Number

294
North
1/2-1
0.971 mi.
5127 ft.

164 FULTON AVENUE
164 FULTON AVE
FAIRVIEW BORO, NJ

NJ SHWS
NJ Release

S112400953
N/A

Relative:
Higher

SHWS:

Site ID: 469252
Status: Closed
Home Owner: Yes
PI Number: 592276

Actual:
229 ft.

Detail As Of April 2012:

X Coord Site: Not reported
X Coord PI: Not reported
Y Coord Site: Not reported
Y Coord PI: Not reported

NJ Release:

Facility Type: Residential
Facility Phone: Not reported
Incident Date: 09/11/2012
Incident Time: Not reported
TD Log #: 438271
Case Number: 12-09-11-1450-05
Date Received: 09/11/2012
Nature of Incident: Not reported
Operator: Not reported
Incident Type: Underground Storage Tank
Incident Location: RESIDENCE
Location: Not reported
Other Location: Not reported
Contact Name: ALINE GROSSMAN
Caller Name: Not reported
Caller Title: Not reported
Caller Address: Not reported
Caller City,St,Zip: Not reported
Caller Telephone: Not reported
Substance(s): Not reported
Substance Type: Not reported
Substance Identity: Not reported
CAS Number: Not reported
A310 Letter: Not reported
TCPA Chemical: Not reported
Hazrds Material: Not reported
COMU: Not reported
Ref. Code: Not reported
Amt Released: Not reported
Contained: Not reported
Release Type: Not reported
Release VE: Not reported
Injuries: No
Public Exposure: No
Facility Evacuation: No
Police at Scene: No
Firemen at Scene: No
Contamination of: Not reported
Receiving Water: Not reported
Status at Spill: Not reported

Map ID
Direction
Distance
Elevation

MAP FINDINGS

Site

Database(s)

EDR ID Number
EPA ID Number

164 FULTON AVENUE (Continued)

S112400953

NJ Spill Date:	Not reported
NJ Spill Time:	Not reported
NJ Spill Name:	Not reported
NJ Spill Title:	Not reported
NJ Spill Phone:	Not reported
Other Date:	Not reported
Other Time:	Not reported
Other Name:	Not reported
Other Title:	Not reported
Other Telephone:	Not reported
Public Evacuation:	No
Assistance Requested:	Not reported
Wind Direction/Speed:	Not reported
Local Municipality Notified:	Not reported
Local Municipality Name:	Not reported
Local Municipality Title:	Not reported
Local Municipality Telephone:	Not reported
Local Municipality Date:	Not reported
Local Municipality Time:	Not reported
Incident Description:	Not reported
Incident Name:	Not reported
Incident Referred To:	Not reported
Incident Region:	Not reported
Incident Telephone:	Not reported
Incident Date:	Not reported
Incident time:	Not reported
Incident ITM:	Not reported
Comments:	Not reported
Date A310 Letter Printed:	Not reported
Date Local Authority Was Notified:	Not reported
Date Updated:	Not reported
Date Report Faxed to Local Authority:	Not reported
Local Authority Notification Date:	Not reported
Rep Receive Date:	09/11/2012
Reporter Type:	Other
Reporter Name:	REDACTED
Reporter Title:	REDACTED
Reporter Org:	REDACTED
Reporter Address:	Not reported
Reporter City,St,Zip:	Not reported
Reporter County:	Not reported
Incident Status:	Terminated
Incident Category:	Other
Incident Source:	CONNIE SCHEPISI & JENNIE SCHEPIS 8-26-06
Incident Address:	473 SYLVAN AVE
Incident Address 2:	Not reported
Incident City,St,Zip:	Englewood Cliffs Boro, NJ 07632
Incident County:	Bergen
DEP Requested:	No
Confidential:	Not reported
Notify Type:	Not reported
Road Closed:	No
Direction:	Not reported
Responsible Party:	Not reported
Responsible Party Name:	Not reported
Responsible Party Contact:	Not reported
Responsible Party Title:	Not reported

Map ID
Direction
Distance
Elevation

MAP FINDINGS

Site

Database(s)

EDR ID Number
EPA ID Number

164 FULTON AVENUE (Continued)

S112400953

Responsible Party Phone: Not reported
Responsible Party Street: Not reported
Responsible Party County: Not reported
Responsible Party City,St,Zip: Not reported
Memo. Of Understanding: Not reported
Drill/trng Exercise: Not reported
Hazardous: Not reported

CD295 6114 PALISADE AVENUE
WSW 6114 PALISADE AVE
1/2-1 WEST NEW YORK, NJ 07093
0.972 mi.
5132 ft. Site 2 of 2 in cluster CD

FINDS 1010161187
NJ SHWS N/A
NJ NJEMS

Relative:
Higher

FINDS:

Registry ID: 110029626420

Actual:
180 ft.

Environmental Interest/Information System

NJ-NJEMS (New Jersey - New Jersey Environmental Management System).
The Department of Environmental Protection (NJDEP) manages large
databases of environmental information in this integrated system.

SHWS:

Site ID: 342127
Status: Closed
Home Owner: Yes
PI Number: 423138

Detail As Of April 2012:

X Coord Site: Not reported
X Coord PI: Not reported
Y Coord Site: Not reported
Y Coord PI: Not reported

NJEMS:

Site Id: 342127
Municipality: WEST NEW YORK TOWN
Municipality Name From Spatial Overlay: WEST NEW YORK TOWN
GNIS Civil Code For Municipality: 885438
Municipal Code (NJ-1040): 0912
X Coord: 627035
Y Coord: 712795
Coord System: NJ STATE PLANE (NAD83) - USFEET
Coord Type: Approx. Addr. Match
Coord Orign: DEP-GIS
State Standard Numeric Code From Spatial Overlay: 0912
Unique Feature Number For Municipality From Spatial Overlay: Not reported
Eleven Digit Hydrologic Unit Code From Spatial Overlay: 02030101170
Fourteen Digit Hydrologic Unit Code From Spatial Overlay: 02030101170010
Watershed Management Area Number From Spatial Overlay: 05
Watershed Management Area Name From Spatial Overlay: Hackensack, Hudson, and Pascack
Water Region Code From Spatial Overlay: 1
Water Region Name From Spatial Overlay: Northeast
Sub Watershed Name From Overlay: Hudson River
Watershed Name From Spatial Overlay: Hudson River

Map ID
Direction
Distance
Elevation

MAP FINDINGS

Site

Database(s)

EDR ID Number
EPA ID Number

296
WNW
1/2-1
0.973 mi.
5137 ft.

1231 81ST STREET
1231 81ST ST
NORTH BERGEN TWP, NJ

NJ SHWS **S110677921**
NJ Release **N/A**

Relative:
Higher

SHWS:
Site ID: 428166
Status: Closed
Home Owner: Yes
PI Number: 536432

Actual:
196 ft.

Detail As Of April 2012:
X Coord Site: Not reported
X Coord PI: Not reported
Y Coord Site: Not reported
Y Coord PI: Not reported

NJ Release:
Facility Type: Residential
Facility Phone: Not reported
Incident Date: 07/23/2010
Incident Time: Not reported
TD Log #: 359788
Case Number: 10-07-23-1249-33
Date Received: 07/23/2010
Nature of Incident: Not reported
Operator: Not reported
Incident Type: Underground Storage Tank
Incident Location: RESID
Location: Not reported
Other Location: Not reported
Contact Name: Not reported
Caller Name: Not reported
Caller Title: Not reported
Caller Address: Not reported
Caller City,St,Zip: Not reported
Caller Telephone: Not reported
Substance(s): Not reported
Substance Type: Not reported
Substance Identity: Not reported
CAS Number: Not reported
A310 Letter: Not reported
TCPA Chemical: Not reported
HazarDs Material: Not reported
COMU: Not reported
Ref. Code: Not reported
Amt Released: Not reported
Contained: Not reported
Release Type: Not reported
Release VE: Not reported
Injuries: No
Public Exposure: No
Facility Evacuation: No
Police at Scene: No
Firemen at Scene: No
Contamination of: Not reported
Receiving Water: Not reported
Status at Spill: Not reported

Map ID
Direction
Distance
Elevation

MAP FINDINGS

Site

Database(s)

EDR ID Number
EPA ID Number

1231 81ST STREET (Continued)

S110677921

NJ Spill Date:	Not reported
NJ Spill Time:	Not reported
NJ Spill Name:	Not reported
NJ Spill Title:	Not reported
NJ Spill Phone:	Not reported
Other Date:	Not reported
Other Time:	Not reported
Other Name:	Not reported
Other Title:	Not reported
Other Telephone:	Not reported
Public Evacuation:	No
Assistance Requested:	Not reported
Wind Direction/Speed:	Not reported
Local Municipality Notified:	Not reported
Local Municipality Name:	Not reported
Local Municipality Title:	Not reported
Local Municipality Telephone:	Not reported
Local Municipality Date:	Not reported
Local Municipality Time:	Not reported
Incident Description:	Not reported
Incident Name:	Not reported
Incident Referred To:	Not reported
Incident Region:	Not reported
Incident Telephone:	Not reported
Incident Date:	Not reported
Incident time:	Not reported
Incident ITM:	Not reported
Comments:	Not reported
Date A310 Letter Printed:	Not reported
Date Local Authority Was Notified:	Not reported
Date Updated:	Not reported
Date Report Faxed to Local Authority:	Not reported
Local Authority Notification Date:	Not reported
Rep Receive Date:	07/23/2010
Reporter Type:	Other
Reporter Name:	REDACTED
Reporter Title:	REDACTED
Reporter Org:	REDACTED
Reporter Address:	Not reported
Reporter City,St,Zip:	Not reported
Reporter County:	Not reported
Incident Status:	Terminated
Incident Category:	Other
Incident Source:	RIGIOBERTO GOMEZ
Incident Address:	1231 81ST ST
Incident Address 2:	Not reported
Incident City,St,Zip:	North Bergen Twp, NJ 07047
Incident County:	Hudson
DEP Requested:	No
Confidential:	Not reported
Notify Type:	Not reported
Road Closed:	No
Direction:	Not reported
Responsible Party:	Not reported
Responsible Party Name:	Not reported
Responsible Party Contact:	Not reported
Responsible Party Title:	Not reported

Map ID
Direction
Distance
Elevation

MAP FINDINGS

Site

Database(s)

EDR ID Number
EPA ID Number

1231 81ST STREET (Continued)

S110677921

Responsible Party Phone: Not reported
Responsible Party Street: Not reported
Responsible Party County: Not reported
Responsible Party City,St,Zip: Not reported
Memo. Of Understanding: Not reported
Drill/trng Exercise: Not reported
Hazardous: Not reported

CE297 **EXXON SERVICE STATION #32037**
West **6903 KENNEDY BLVD**
1/2-1 **NORTH BERGEN TWP, NJ 07047**
0.974 mi.
5145 ft. **Site 1 of 2 in cluster CE**

NJ SHWS **S108009353**
NJ INST CONTROL **N/A**
NJ BROWNFIELDS

Relative:
Higher

SHWS:
Site ID: 7172
Status: Active
Home Owner: No
PI Number: 008391

Actual:
245 ft.

Detail As Of April 2012:
X Coord Site: Not reported
X Coord PI: Not reported
Y Coord Site: Not reported
Y Coord PI: Not reported

NJ INSTITUTIONAL CONTROL:

Facility ID: 7172
Date Established (SI): 05/10/2006
Date Closed/Lifted (SI): Not reported
PI Number: 008391
PI Name: EXXON STORE 3-2037
CEA Description (SI): Benzene
CEA Case Track #: 10297
CEA Duration: 5.70
Intermediate Durations: No

Facility ID: 7172
Date Established (SI): 05/10/2006
Date Closed/Lifted (SI): Not reported
PI Number: 008391
PI Name: EXXON STORE 3-2037
CEA Description (SI): Synthetic Organic Chemicals - Non Carcinogen [Individual]
CEA Case Track #: 10297
CEA Duration: 5.70
Intermediate Durations: No

Facility ID: 7172
Date Established (SI): 05/10/2006
Date Closed/Lifted (SI): Not reported
PI Number: 008391
PI Name: EXXON STORE 3-2037
CEA Description (SI): Synthetic Organic Chemicals - Non Carcinogen [Total]
CEA Case Track #: 10297
CEA Duration: 5.70
Intermediate Durations: No

Map ID
Direction
Distance
Elevation

MAP FINDINGS

Site

Database(s)

EDR ID Number
EPA ID Number

EXXON SERVICE STATION #32037 (Continued)

S108009353

BROWNFIELDS:

Price:	Not reported
Assessed Value:	Not reported
Property Size:	Unknown
Annual Taxes:	Not reported
Representative Address:	Not reported
Representative City/State/Zip:	Not reported
Submitter Name:	Not reported
Submitter Address1:	Not reported
Submitter Address2:	Not reported
Submitter City:	Not reported
Submitte rState:	Not reported
Submitter Zip:	Not reported
Submitter Email:	Not reported
Submitter Phone:	Not reported
Transaction Type:	Not reported
Transfer Type:	Not reported
Site Number:	7238
X Coordinate:	626209
Y Coordinate:	715732
Coord:	626209:715732
AutoID:	6082
Ownership Type:	unknown
Ownership:	DEP Case
PStatus:	DEP Case
PI Number:	008391
CSL ID Number:	Not reported
Owner Name:	Not reported
Owner Address + Owner Street:	Not reported
Owner City:	Not reported
Owner State:	Not reported
Owner Zip Code:	Not reported
Owner County:	Not reported
Owner Phone:	9999999999
Owner Fax:	9999999999
Owner Email:	Not reported
Owner Organization:	Not reported
Authorized Representative:	Not reported
Auth Rep Relation to Owner:	Not reported
Municipal Contact Name:	Not reported
Municipal Contact Street:	Not reported
Municipal Contact City:	Not reported
Municipal Contact State:	Not reported
Municipal Contact Zip Code:	Not reported
Municipal Contact Phone:	9999999999
Municipal Contact Fax:	9999999999
Municipal Contact Email:	Not reported
Department:	Not reported
Municipal Contact Title:	Not reported
Contact Relation to Owner:	Not reported
Current Zoning:	Not reported
Proposed Zoning:	Not reported
Copy of Title Insurance:	Not reported
Municode:	0908
Block:	Not reported
Lot:	Not reported
Development Plan Completed:	Unknown

Map ID
Direction
Distance
Elevation

MAP FINDINGS

Site

Database(s)

EDR ID Number
EPA ID Number

EXXON SERVICE STATION #32037 (Continued)

S108009353

Market Study Completed:	Unknown
Current Activity:	Not reported
Current Operations:	Not reported
Prior Operations:	Not reported
Deed Restrictions:	Unknown
Easements:	Unknown
Buildings:	Not reported
Condition of Buildings:	Not reported
Square Footage:	Not reported
Total Buildable Space:	Not reported
Lease Price:	Not reported
Tax Certificate:	Unknown
Tax Lien:	Unknown
Other Liens/Judgements:	No
Traffic Study:	Unknown
Road Access:	Not reported
Waterfront Access:	Unknown
Airport Access:	Unknown
Public Transportation Access:	Unknown
Major Highway Name:	Not reported
Major Highway Interchange:	Not reported
Major Highway Miles Away:	Not reported
Local Highway Name:	Not reported
Local Highway Interchange:	Not reported
Local Highway Miles Away:	Not reported
Rail Type:	Not reported
Rail Name:	Not reported
Rail Station:	Not reported
Rail Miles Away:	Not reported
Public Water:	Unknown
Electric:	Unknown
Gas:	Unknown
Public Sewer:	Unknown
Telephone:	Unknown
Cable:	Unknown
Fiber Optics:	Unknown
Wetlands:	No
Sensitive Ecosystems/Habitats:	No
Endangered Species:	No
Historic/Archeological Site:	No
100 Year Flood Plain:	No
500 Year Flood Plain:	No
Environmental Report Copies:	Yes
List Containing Site:	Not reported
Preliminary Assessment:	No
Site Investigation:	No
Remedial Investigation:	No
Remedial Action Workplan:	No
Voluntary Cleanup Program:	No
Environmental Litigation:	No
Remediation In Progress:	Yes
Remediation Estimated Complete Date:	Not reported
Regulatory sign-off:	No
Regulatory Sign-Off Description:	Not reported
Other Incentives:	No
Low Interest Rates:	No
HDSRF Grants:	No

Map ID
Direction
Distance
Elevation

MAP FINDINGS

Site

Database(s)

EDR ID Number
EPA ID Number

EXXON SERVICE STATION #32037 (Continued)

S108009353

TIF: No
HDSRF Loans: No
USA Loans: No
USA Grants: No
Designated Redevelopment Area: No
Environmental Opportunity Zone: No
Tax Rebate or Abatement: No
Empowerment Zone (Federal): No
Urban Coordinating Council Neighborhood: No
Enterprise Community (Federal): No
Urban Enterprise Zone: No
Additional Comments: 1) Assigned to Program,6/9/2003 2) C2: Formal Design - Known Source or Release with GW Contamination established 5/26/1992
County_int_FK: 9
Municipality_int_FK: 254
Planning Area Designation: Planning Area 1
Authorized Representative Email: Not reported
Authorized Representative Phone: 9999999999
General Comments: Not reported

CB298 **SUPER CAR SERVICE**
SW **320 61ST ST**
1/2-1 **WEST NEW YORK TOWN, NJ 07093**
0.976 mi.
5151 ft. **Site 2 of 2 in cluster CB**

NJ SHWS **U003106400**
NJ HIST HWS **N/A**
NJ LUST
NJ UST

Relative:
Higher

SHWS:
Site ID: 6832
Status: Active
Home Owner: No
PI Number: 030959

Actual:
175 ft.

Detail As Of April 2012:
X Coord Site: Not reported
X Coord PI: Not reported
Y Coord Site: Not reported
Y Coord PI: Not reported

HIST SHWS:

Case Status: **Active**
Status Date: 11/14/1996
Case ID: 030959
Contact: BSCM
Sub Section Label: A: Sites with On-Site Sources of Contamination
Site Municipality: 0912
Remedial Level Code: C2
Classification exception area dt: None
Classification exception area dt: Not reported
Deed Notice Status: None
Deed Notice Date: Not reported
Engineering Control Status: None
Engineering Control Date: Not reported
National Priorities List Status: Not reported
National Priorities List Date: Not reported
X Coordinate: 627125
Y Coordinate: 712670
Coordinate System: NJ State Plane (NAD83) - USFEET

Map ID
Direction
Distance
Elevation

MAP FINDINGS

Site

Database(s)

EDR ID Number
EPA ID Number

SUPER CAR SERVICE (Continued)

U003106400

LUST:

Case ID: 30959
Bureau: LSR120001

UST:

Facility ID: 030959

Contact:

Owner Name: JOSE RODRIGUEZ
Organization: TIME CORPORATION
Contact Type(UST Reg): Facility Operator
Contact Address (UST Reg): 320 61 ST
Contact Address 2 (UST Reg): Not reported
Contact City,St,Zip (UST Reg): West New York, NJ 07093

Owner Name: JOSE RODRIGUEZ
Organization: SUPER CAR SERVICE
Contact Type(UST Reg): Tank Owner
Contact Address (UST Reg): 320 61ST ST
Contact Address 2 (UST Reg): Not reported
Contact City,St,Zip (UST Reg): West New York, NJ 07093

Tanks:

Tank Id: TANK-1
Tank Number: E001
Tank Status: Removed
Tank Status Date: 08/01/1995
Install Date: 01/30/1965
Tank Contents: Unleaded Gasoline
Tank Size: 3000
Tank Compliance: No
Overfill: No
Compliance Monitoring?: No
Overfill Protection: No
Spill Containment: No
Tank Wellhead Protection: Not reported
Tank/Pipe Construction Type: Pipe Bare steel
Tank/Pipe Construction Type: Tank Bare steel
Tank/Pipe Monitor: Pipe None
Tank/Pipe Monitor: Tank Manual Tank Gauging

Tank Id: TANK-2
Tank Number: E002
Tank Status: Removed
Tank Status Date: 08/01/1995
Install Date: 01/30/1965
Tank Contents: Unleaded Gasoline
Tank Size: 3000
Tank Compliance: No
Overfill: No
Compliance Monitoring?: No
Overfill Protection: No
Spill Containment: No

Map ID
Direction
Distance
Elevation

MAP FINDINGS

Site

Database(s)

EDR ID Number
EPA ID Number

SUPER CAR SERVICE (Continued)

U003106400

Tank Wellhead Protection: Not reported
Tank/Pipe Construction Type: Tank Bare steel
Tank/Pipe Construction Type: Pipe Bare steel
Tank/Pipe Monitor: Pipe None
Tank/Pipe Monitor: Tank Manual Tank Gauging

Tank Id: TANK-3
Tank Number: E003
Tank Status: Removed
Tank Status Date: 08/01/1995
Install Date: 01/30/1965
Tank Contents: Unleaded Gasoline
Tank Size: 3000
Tank Compliance: No
Overfill: No
Compliance Monitoring?: No
Overfill Protection: No
Spill Containment: No
Tank Wellhead Protection: Not reported
Tank/Pipe Construction Type: Pipe Bare steel
Tank/Pipe Construction Type: Tank Bare steel
Tank/Pipe Monitor: Pipe None
Tank/Pipe Monitor: Tank Manual Tank Gauging

Tank Id: TANK-4
Tank Number: 1
Tank Status: In-use
Tank Status Date: 03/01/1996
Install Date: 03/01/1996
Tank Contents: Unleaded Gasoline
Tank Size: 4000
Tank Compliance: Yes
Overfill: Yes
Compliance Monitoring?: Yes
Overfill Protection: Yes
Spill Containment: Yes
Tank Wellhead Protection: No
Tank/Pipe Construction Type: Pipe Other: Environ
Tank/Pipe Construction Type: Tank Fiberglass-coated steel
Tank/Pipe Monitor: Pipe Other: Safe (European) Suction
Tank/Pipe Monitor: Tank In-tank(automatic)monitoring
Tank/Pipe Monitor: Tank Tightness Test

CF299
WSW
1/2-1
0.976 mi.
5151 ft.

438 62ND ST.
WEST NEW YORK TOWN, NJ 07093
Site 1 of 2 in cluster CF

NJ SHWS S109223187
NJ LUST N/A
NJ Release

Relative:
Higher

SHWS:
Site ID: 23057
Status: Active
Home Owner: No
PI Number: 447972

Actual:
186 ft.

Detail As Of April 2012:

Map ID
Direction
Distance
Elevation

MAP FINDINGS

Site

Database(s)

EDR ID Number
EPA ID Number

(Continued)

S109223187

X Coord Site: Not reported
X Coord PI: Not reported
Y Coord Site: Not reported
Y Coord PI: Not reported

LUST:

Case ID: 447972
Bureau: LSR130001

NJ Release:

Facility Type: Commercial
Facility Phone: Not reported
Incident Date: 07/14/2008
Incident Time: Not reported
TD Log #: 283371
Case Number: 08-07-30-1206-58
Date Received: 07/30/2008
Nature of Incident: Not reported
Operator: Not reported
Incident Type: Underground Storage Tank
Incident Location: KENNEDY TOWERS II
Location: Not reported
Other Location: Not reported
Contact Name: ROBERT DIVINECENT
Caller Name: Not reported
Caller Title: Not reported
Caller Address: Not reported
Caller City,St,Zip: Not reported
Caller Telephone: Not reported
Substance(s): Not reported
Substance Type: Not reported
Substance Identity: Not reported
CAS Number: Not reported
A310 Letter: Not reported
TCPA Chemical: Not reported
Hazrds Material: Not reported
COMU: Not reported
Ref. Code: Not reported
Amt Released: Not reported
Contained: Not reported
Release Type: Not reported
Release VE: Not reported
Injuries: No
Public Exposure: No
Facility Evacuation: No
Police at Scene: No
Firemen at Scene: No
Contamination of: Not reported
Receiving Water: Not reported
Status at Spill: Not reported
NJ Spill Date: Not reported
NJ Spill Time: Not reported
NJ Spill Name: Not reported
NJ Spill Title: Not reported
NJ Spill Phone: Not reported
Other Date: Not reported

Map ID
Direction
Distance
Elevation

MAP FINDINGS

Site

Database(s)

EDR ID Number
EPA ID Number

(Continued)

S109223187

Other Time:	Not reported
Other Name:	Not reported
Other Title:	Not reported
Other Telephone:	Not reported
Public Evacuation:	No
Assistance Requested:	Not reported
Wind Direction/Speed:	Not reported
Local Municipality Notified:	Not reported
Local Municipality Name:	Not reported
Local Municipality Title:	Not reported
Local Municipality Telephone:	Not reported
Local Municipality Date:	Not reported
Local Municipality Time:	Not reported
Incident Description:	Not reported
Incident Name:	Not reported
Incident Referred To:	Not reported
Incident Region:	Not reported
Incident Telephone:	Not reported
Incident Date:	Not reported
Incident time:	Not reported
Incident ITM:	Not reported
Comments:	Not reported
Date A310 Letter Printed:	Not reported
Date Local Authority Was Notified:	Not reported
Date Updated:	Not reported
Date Report Faxed to Local Authority:	Not reported
Local Authority Notification Date:	Not reported
Rep Receive Date:	07/30/2008
Reporter Type:	Other
Reporter Name:	REDACTED
Reporter Title:	REDACTED
Reporter Org:	REDACTED
Reporter Address:	Not reported
Reporter City,St,Zip:	Not reported
Reporter County:	Not reported
Incident Status:	Terminated
Incident Category:	Other
Incident Source:	WEST NEW YORK HOUSING AUTH
Incident Address:	6100 ADAMS AVE.
Incident Address 2:	Not reported
Incident City,St,Zip:	West New York Town, NJ
Incident County:	Hudson
DEP Requested:	No
Confidential:	Not reported
Notify Type:	Not reported
Road Closed:	No
Direction:	Not reported
Responsible Party:	Not reported
Responsible Party Name:	Not reported
Responsible Party Contact:	Not reported
Responsible Party Title:	Not reported
Responsible Party Phone:	Not reported
Responsible Party Street:	Not reported
Responsible Party County:	Not reported
Responsible Party City,St,Zip:	Not reported
Memo. Of Understanding:	Not reported
Drill/trng Exercise:	Not reported

Map ID
Direction
Distance
Elevation

MAP FINDINGS

Site

Database(s)

EDR ID Number
EPA ID Number

(Continued)

S109223187

Hazardous: Not reported

CE300 **ARISTA EMBROIDERY COMPANY**
West **1109 70TH STREET**
1/2-1 **NORTH BERGEN TWP, NJ 07047**
0.976 mi.
5152 ft. **Site 2 of 2 in cluster CE**

NJ SHWS **S109309726**
NJ ISRA **N/A**

Relative:
Higher

SHWS:
Site ID: 77161
Status: Closed
Home Owner: No
PI Number: G000011974

Actual:
246 ft.

Detail As Of April 2012:
X Coord Site: Not reported
X Coord PI: Not reported
Y Coord Site: Not reported
Y Coord PI: Not reported

NJ ISRA:

Pi Number: G000011974
Action Number: ISR870002
Title: E87237 Arista Embroidery Compa
Isra Trg: Finalized Date: Not reported
Start Date: 02/01/1988
Case Status: NFA (No Further Action) HISTORIC
Case No: E87237
Case Name: Arista Embroidery Company
Trigger Type: Cessation
Trigger Date: 09/14/1987

Pi Number: G000011974
Action Number: ISR870002
Title: E87237 Arista Embroidery Compa
Isra Trg: Finalized Date: Not reported
Start Date: 02/01/1988
Case Status: NFA (No Further Action) HISTORIC
Case No: E87237
Case Name: Arista Embroidery Company
Trigger Type: Property Sale
Trigger Date: 09/14/1987

Pi Number: G000011974
Action Number: ISR870004
Title: E87957 A & G Embroidery Compan
Isra Trg: Finalized Date: Not reported
Start Date: 02/01/1988
Case Status: NFA (No Further Action) HISTORIC
Case No: E87957
Case Name: A & G Embroidery Company
Trigger Type: Property Sale
Trigger Date: 11/23/1987

Map ID
Direction
Distance
Elevation

MAP FINDINGS

Site

Database(s)

EDR ID Number
EPA ID Number

BW301

North

1/2-1

0.976 mi.

5155 ft.

**226 WASHINGTON PL
CLIFFSIDE PARK BORO, NJ 07010**

Site 3 of 3 in cluster BW

NJ SHWS

NJ Release

S113922722

N/A

**Relative:
Higher**

SHWS:

Site ID:

487206

Status:

Active

**Actual:
222 ft.**

Home Owner:

Yes

PI Number:

614455

Detail As Of April 2012:

X Coord Site:

Not reported

X Coord PI:

Not reported

Y Coord Site:

Not reported

Y Coord PI:

Not reported

NJ Release:

Facility Type:

Residential

Facility Phone:

Not reported

Incident Date:

06/27/2013

Incident Time:

Not reported

TD Log #:

480656

Case Number:

13-06-27-1147-59

Date Received:

06/27/2013

Nature of Incident:

Not reported

Operator:

Not reported

Incident Type:

Underground Storage Tank

Incident Location:

RESIDENCE AT

Location:

Not reported

Other Location:

Not reported

Contact Name:

Not reported

Caller Name:

Not reported

Caller Title:

Not reported

Caller Address:

Not reported

Caller City,St,Zip:

Not reported

Caller Telephone:

Not reported

Substance(s):

Not reported

Substance Type:

Not reported

Substance Identity:

Not reported

CAS Number:

Not reported

A310 Letter:

Not reported

TCPA Chemical:

Not reported

Hazrds Material:

Not reported

COMU:

Not reported

Ref. Code:

Not reported

Amt Released:

Not reported

Contained:

Not reported

Release Type:

Not reported

Release VE:

Not reported

Injuries:

No

Public Exposure:

No

Facility Evacuation:

No

Police at Scene:

No

Firemen at Scene:

No

Contamination of:

Not reported

Receiving Water:

Not reported

Status at Spill:

Not reported

Map ID
Direction
Distance
Elevation

MAP FINDINGS

Site

Database(s)

EDR ID Number
EPA ID Number

(Continued)

S113922722

NJ Spill Date:	Not reported
NJ Spill Time:	Not reported
NJ Spill Name:	Not reported
NJ Spill Title:	Not reported
NJ Spill Phone:	Not reported
Other Date:	Not reported
Other Time:	Not reported
Other Name:	Not reported
Other Title:	Not reported
Other Telephone:	Not reported
Public Evacuation:	No
Assistance Requested:	Not reported
Wind Direction/Speed:	Not reported
Local Municipality Notified:	Not reported
Local Municipality Name:	Not reported
Local Municipality Title:	Not reported
Local Municipality Telephone:	Not reported
Local Municipality Date:	Not reported
Local Municipality Time:	Not reported
Incident Description:	Not reported
Incident Name:	Not reported
Incident Referred To:	Not reported
Incident Region:	Not reported
Incident Telephone:	Not reported
Incident Date:	Not reported
Incident time:	Not reported
Incident ITM:	Not reported
Comments:	Not reported
Date A310 Letter Printed:	Not reported
Date Local Authority Was Notified:	Not reported
Date Updated:	Not reported
Date Report Faxed to Local Authority:	Not reported
Local Authority Notification Date:	Not reported
Rep Receive Date:	06/27/2013
Reporter Type:	Other
Reporter Name:	REDACTED
Reporter Title:	REDACTED
Reporter Org:	REDACTED
Reporter Address:	Not reported
Reporter City,St,Zip:	Not reported
Reporter County:	Not reported
Incident Status:	Terminated
Incident Category:	Other
Incident Source:	ROMEL FERMANO
Incident Address:	224 JOHNSON AVE
Incident Address 2:	Not reported
Incident City,St,Zip:	Hackensack City, NJ 07601
Incident County:	Bergen
DEP Requested:	No
Confidential:	Not reported
Notify Type:	Not reported
Road Closed:	No
Direction:	Not reported
Responsible Party:	Not reported
Responsible Party Name:	Not reported
Responsible Party Contact:	Not reported
Responsible Party Title:	Not reported

Map ID
Direction
Distance
Elevation

MAP FINDINGS

Site

Database(s)

EDR ID Number
EPA ID Number

(Continued)

S113922722

Responsible Party Phone: Not reported
Responsible Party Street: Not reported
Responsible Party County: Not reported
Responsible Party City,St,Zip: Not reported
Memo. Of Understanding: Not reported
Drill/trng Exercise: Not reported
Hazardous: Not reported

302
North
1/2-1
0.978 mi.
5164 ft.

227 WASHINGTON PLACE
227 WASHINGTON PL
CLIFFSIDE PARK BORO, NJ 07010

FINDS 1010482598
NJ SHWS N/A
NJ NJEMS

Relative:
Higher

FINDS:

Registry ID: 110032028231

Actual:
222 ft.

Environmental Interest/Information System

NJ-NJEMS (New Jersey - New Jersey Environmental Management System).
The Department of Environmental Protection (NJDEP) manages large
databases of environmental information in this integrated system.

SHWS:

Site ID: 93140
Status: Closed
Home Owner: Yes
PI Number: 131222

Detail As Of April 2012:

X Coord Site: Not reported
X Coord PI: Not reported
Y Coord Site: Not reported
Y Coord PI: Not reported

NJEMS:

Site Id: 93140
Municipality: CLIFFSIDE PARK BORO
Municipality Name From Spatial Overlay: CLIFFSIDE PARK BORO
GNIS Civil Code For Municipality: 885187
Municipal Code (NJ-1040): 0206
X Coord: 632282
Y Coord: 721538
Coord System: NJ STATE PLANE (NAD83) - USFEET
Coord Type: Exact Address Match
Coord Orign: DEP-GIS
State Standard Numeric Code From Spatial Overlay: 0206
Unique Feature Number For Municipality From Spatial Overlay: Not reported
Eleven Digit Hydrologic Unit Code From Spatial Overlay: 02030101170
Fourteen Digit Hydrologic Unit Code From Spatial Overlay: 02030101170010
Watershed Management Area Number From Spatial Overlay: 05
Watershed Management Area Name From Spatial Overlay: Hackensack, Hudson, and Pascack
Water Region Code From Spatial Overlay: 1
Water Region Name From Spatial Overlay: Northeast
Sub Watershed Name From Overlay: Hudson River
Watershed Name From Spatial Overlay: Hudson River

Map ID
Direction
Distance
Elevation

MAP FINDINGS

EDR ID Number
EPA ID Number

CF303
WSW
1/2-1
0.978 mi.
5164 ft.

DOMB EMBROIDERY
441 62ND ST
WEST NEW YORK, NJ 07093

Site 2 of 2 in cluster CF

NJ SHWS
NJ Release
NJ VCP

S105320787
N/A

Relative:
Higher

SHWS:
Site ID: 19929
Status: Closed
Home Owner: No
PI Number: G000032682

Actual:
186 ft.

Detail As Of April 2012:
X Coord Site: Not reported
X Coord PI: Not reported
Y Coord Site: Not reported
Y Coord PI: Not reported

NJ Release:

Facility Type: Commercial
Facility Phone: 201-854-0338
Incident Date: 09/23/1997
Incident Time: UNK
TD Log #: 13593
Case Number: 97-9-29-1103-32
Date Received: 09/29/1997
Nature of Incident: Other
Operator: ROB
Incident Type: Not reported
Incident Location: Not reported
Location: Other
Other Location: Not reported
Contact Name: Not reported
Caller Name: REDACTED
Caller Title: Not reported
Caller Address: Not reported
Caller City,St,Zip: Not reported
Caller Telephone: Not reported
Substance(s): OIL HEATING #2
Substance Type: Liquid
Substance Identity: Known
CAS Number: Not reported
A310 Letter: Yes
TCPA Chemical: No
Hazrds Material: Yes
COMU: 0912
Ref. Code: 101
Amt Released: UNKNOWN
Contained: Yes
Release Type: Terminated
Release VE: Not reported
Injuries: No
Public Exposure: No
Facility Evacuation: No
Police at Scene: No
Firemen at Scene: No
Contamination of: Land
Receiving Water: Not reported
Status at Spill: 1/1000 GAL UST REMOVED. SOIL CONTAMINATION FOUND. CLEANUP COMPLETED BY

Map ID
Direction
Distance
Elevation

MAP FINDINGS

Site

Database(s)

EDR ID Number
EPA ID Number

DOMB EMBROIDERY (Continued)

S105320787

CONTRACTOR.
NJ Spill Date: Not reported
NJ Spill Time: Not reported
NJ Spill Name: Not reported
NJ Spill Title: Not reported
NJ Spill Phone: Not reported
Other Date: Not reported
Other Time: Not reported
Other Name: Not reported
Other Title: Not reported
Other Telephone: Not reported
Public Evacuation: No
Assistance Requested: No
Wind Direction/Speed: Not reported
Local Municipality Notified: Not reported
Local Municipality Name: WEST NEW YORK TOWN
Local Municipality Title: OPR. #99
Local Municipality Telephone: 201-854-1700
Local Municipality Date: 09/29/1997
Local Municipality Time: 1106
Incident Description: U.S.T.,Soil Contamination
Incident Name: Not reported
Incident Referred To: DRPSR
Incident Region: BFO-CAS
Incident Telephone: Not reported
Incident Date: 09/29/1997
Incident time: Not reported
Incident ITM: B
Comments: Not reported
Date A310 Letter Printed: Not reported
Date Local Authority Was Notified: Not reported
Date Updated: Not reported
Date Report Faxed to Local Authority: Not reported
Local Authority Notification Date: Not reported
Rep Receive Date: Not reported
Reporter Type: Not reported
Reporter Name: Not reported
Reporter Title: Not reported
Reporter Org: Not reported
Reporter Address: Not reported
Reporter City,St,Zip: Not reported
Reporter County: Not reported
Incident Status: Not reported
Incident Category: Not reported
Incident Source: Not reported
Incident Address: Not reported
Incident Address 2: Not reported
Incident City,St,Zip: Not reported
Incident County: Not reported
DEP Requested: Not reported
Confidential: Not reported
Notify Type: Not reported
Road Closed: Not reported
Direction: Not reported
Responsible Party: Known
Responsible Party Name: DONB EMBROIDER
Responsible Party Contact: Not reported

Map ID
Direction
Distance
Elevation

MAP FINDINGS

Site

Database(s)

EDR ID Number
EPA ID Number

DOMB EMBROIDERY (Continued)

S105320787

Responsible Party Title: Not reported
Responsible Party Phone: 201-854-0338
Responsible Party Street: 441 62ND ST
Responsible Party County: BERGEN
Responsible Party City,St,Zip: WEST NEWYORK, NJ
Memo. Of Understanding: Not reported
Drill/trng Exercise: Not reported
Hazardous: Not reported

VCP:

Incident Number: 97-09-29-1103-32
MOA Execution Date: 11/10/1997
Type Of Vcp File: HISTORICAL
Pi Number: Not reported
Case Type(Case Type): Not reported
Case Contact: Department Not reported
Case Contact Name: Not reported
Case Contact: Organization Edward Domb
Case Contact: Address: Line1 Not reported
Case Contact: Address: Line2 Not reported
Case Contact: Address: Line3 Not reported
Case Contact City,St,Zip: Not reported

CG304 **ESTATE OF WALTER HAASE**
NW **8915 KENNEDY BLVD**
1/2-1 **NORTH BERGEN TWP, NJ 07047**
0.979 mi.
5168 ft. **Site 1 of 2 in cluster CG**

NJ SHWS **U003106600**
NJ UST **N/A**

Relative:
Higher

SHWS:
Site ID: 290429
Status: Closed
Actual:
Home Owner: No
205 ft. PI Number: 031185

Detail As Of April 2012:

X Coord Site: Not reported
X Coord PI: Not reported
Y Coord Site: Not reported
Y Coord PI: Not reported

UST:

Facility ID: 031185

Contact:

Owner Name: Not Identified Not Identified
Organization: Not Identified
Contact Type(UST Reg): Facility Operator
Contact Address (UST Reg): Not reported
Contact Address 2 (UST Reg): Not reported
Conact City,St,Zip (UST Reg): Not reported

Owner Name: N PICKELNY C/O M COL
Organization: ESTATE OF WALTER HAASE
Contact Type(UST Reg): Tank Owner
Contact Address (UST Reg): 1428 RT 23
Contact Address 2 (UST Reg): PO BOX 995

Map ID
Direction
Distance
Elevation

MAP FINDINGS

Site

Database(s)

EDR ID Number
EPA ID Number

ESTATE OF WALTER HAASE (Continued)

U003106600

Conact City,St,Zip (UST Reg): Wayne, NJ 074740995

Tanks:

Tank Id: TANK-43266
Tank Number: 0001
Tank Status: Removed
Tank Status Date: 02/28/1996
Install Date: 01/01/1944
Tank Contents: Leaded Gasoline
Tank Size: 3000
Tank Compliance: No
Overfill: No
Compliance Monitoring?: No
Overfill Protection: No
Spill Containment: No
Tank Wellhead Protection: Not reported
Tank/Pipe Construction Type: Pipe Bare steel
Tank/Pipe Construction Type: Tank Bare steel
Tank/Pipe Monitor: Pipe None
Tank/Pipe Monitor: Tank None

Tank Id: TANK-43267
Tank Number: 0002
Tank Status: Removed
Tank Status Date: 02/28/1996
Install Date: 01/01/1944
Tank Contents: Leaded Gasoline
Tank Size: 3000
Tank Compliance: No
Overfill: No
Compliance Monitoring?: No
Overfill Protection: No
Spill Containment: No
Tank Wellhead Protection: Not reported
Tank/Pipe Construction Type: Pipe Bare steel
Tank/Pipe Construction Type: Tank Bare steel
Tank/Pipe Monitor: Pipe None
Tank/Pipe Monitor: Tank None

Tank Id: TANK-43268
Tank Number: 0003
Tank Status: Removed
Tank Status Date: 02/28/1996
Install Date: 01/01/1944
Tank Contents: Leaded Gasoline
Tank Size: 3000
Tank Compliance: No
Overfill: No
Compliance Monitoring?: No
Overfill Protection: No
Spill Containment: No
Tank Wellhead Protection: Not reported
Tank/Pipe Construction Type: Pipe Bare steel
Tank/Pipe Construction Type: Tank Bare steel

Map ID
Direction
Distance
Elevation

MAP FINDINGS

Site

Database(s)

EDR ID Number
EPA ID Number

ESTATE OF WALTER HAASE (Continued)

U003106600

Tank/Pipe Monitor: Pipe None
Tank/Pipe Monitor: Tank None

Tank Id: TANK-43269
Tank Number: 0004
Tank Status: **Removed**
Tank Status Date: 02/28/1996
Install Date: 01/01/1944
Tank Contents: Leaded Gasoline
Tank Size: 3000
Tank Compliance: No
Overfill: No
Compliance Monitoring?: No
Overfill Protection: No
Spill Containment: No
Tank Wellhead Protection: Not reported
Tank/Pipe Construction Type: Tank Bare steel
Tank/Pipe Construction Type: Pipe Bare steel
Tank/Pipe Monitor: Pipe None
Tank/Pipe Monitor: Tank None

Tank Id: TANK-43270
Tank Number: 0006
Tank Status: **Removed**
Tank Status Date: 02/28/1996
Install Date: 01/01/1944
Tank Contents: Medium Diesel Fuel (No. 2-D)
Tank Size: 1000
Tank Compliance: No
Overfill: No
Compliance Monitoring?: No
Overfill Protection: No
Spill Containment: No
Tank Wellhead Protection: Not reported
Tank/Pipe Construction Type: Pipe Other
Tank/Pipe Construction Type: Tank Bare steel
Tank/Pipe Monitor: Pipe None
Tank/Pipe Monitor: Tank None

Tank Id: TANK-43271
Tank Number: 0007
Tank Status: **Removed**
Tank Status Date: 02/28/1996
Install Date: 01/01/1944
Tank Contents: Medium Diesel Fuel (No. 2-D)
Tank Size: 1000
Tank Compliance: No
Overfill: No
Compliance Monitoring?: No
Overfill Protection: No
Spill Containment: No
Tank Wellhead Protection: Not reported
Tank/Pipe Construction Type: Tank Bare steel
Tank/Pipe Construction Type: Pipe Other

Map ID
Direction
Distance
Elevation

MAP FINDINGS

Site

Database(s)

EDR ID Number
EPA ID Number

ESTATE OF WALTER HAASE (Continued)

U003106600

Tank/Pipe Monitor: Pipe None
Tank/Pipe Monitor: Tank None

Tank Id: TANK-43272
Tank Number: 0008
Tank Status: Removed
Tank Status Date: 02/28/1996
Install Date: 01/01/1944
Tank Contents: Medium Diesel Fuel (No. 2-D)
Tank Size: 1000
Tank Compliance: No
Overfill: No
Compliance Monitoring?: No
Overfill Protection: No
Spill Containment: No
Tank Wellhead Protection: Not reported
Tank/Pipe Construction Type: Tank Bare steel
Tank/Pipe Construction Type: Pipe Other
Tank/Pipe Monitor: Pipe None
Tank/Pipe Monitor: Tank None

Tank Id: TANK-43273
Tank Number: 0009
Tank Status: Removed
Tank Status Date: 02/28/1996
Install Date: 01/01/1944
Tank Contents: Medium Diesel Fuel (No. 2-D)
Tank Size: 1000
Tank Compliance: No
Overfill: No
Compliance Monitoring?: No
Overfill Protection: No
Spill Containment: No
Tank Wellhead Protection: Not reported
Tank/Pipe Construction Type: Pipe Other
Tank/Pipe Construction Type: Tank Bare steel
Tank/Pipe Monitor: Pipe None
Tank/Pipe Monitor: Tank None

Tank Id: TANK-43274
Tank Number: 0010
Tank Status: Removed
Tank Status Date: 02/28/1996
Install Date: 01/01/1944
Tank Contents: Medium Diesel Fuel (No. 2-D)
Tank Size: 1000
Tank Compliance: No
Overfill: No
Compliance Monitoring?: No
Overfill Protection: No
Spill Containment: No
Tank Wellhead Protection: Not reported
Tank/Pipe Construction Type: Pipe Other
Tank/Pipe Construction Type: Tank Bare steel

Map ID
Direction
Distance
Elevation

MAP FINDINGS

Site

Database(s)

EDR ID Number
EPA ID Number

ESTATE OF WALTER HAASE (Continued)

U003106600

Tank/Pipe Monitor: Pipe None
Tank/Pipe Monitor: Tank None

305
NW
1/2-1
0.987 mi.
5213 ft.

HORACE MANN ELEMENTARY
1215 83RD ST
NORTH BERGEN TWP, NJ 07047

NJ SHWS
NJ UST
U000369384
N/A

Relative:
Higher

SHWS:
Site ID: 7060
Status: Closed
Home Owner: No
PI Number: 026494

Actual:
188 ft.

Detail As Of April 2012:
X Coord Site: Not reported
X Coord PI: Not reported
Y Coord Site: Not reported
Y Coord PI: Not reported

UST:
Facility ID: 026494

Contact:
Owner Name: Not Identified Not Identified
Organization: Not Identified
Contact Type(UST Reg): Facility Operator
Contact Address (UST Reg): Not reported
Contact Address 2 (UST Reg): Not reported
Conact City,St,Zip (UST Reg): Not reported

Owner Name: VINCENT F ASCOLESE
Organization: NORTH BERGEN BD OF ED
Contact Type(UST Reg): Tank Owner
Contact Address (UST Reg): 7317 KENNEDY BLVD
Contact Address 2 (UST Reg): Not reported
Conact City,St,Zip (UST Reg): North Bergen, NJ 07047

Tanks:
Tank Id: TANK-1
Tank Number: E1
Tank Status: **Removed**
Tank Status Date: 09/19/2000
Install Date: 01/01/1973
Tank Contents: Heating Oil (No. 4)
Tank Size: 10000
Tank Compliance: No
Overfill: No
Compliance Monitoring?: No
Overfill Protection: No
Spill Containment: No
Tank Wellhead Protection: Not reported
Tank/Pipe Construction Type: Pipe Other
Tank/Pipe Construction Type: Tank Bare steel
Tank/Pipe Monitor: Pipe None

Map ID
Direction
Distance
Elevation

MAP FINDINGS

Site

Database(s)

EDR ID Number
EPA ID Number

HORACE MANN ELEMENTARY (Continued)

U000369384

Tank/Pipe Monitor: Tank None

CG306 **ESTATE OF WALTER HAASE**
NNW **8915 BERGENWOOD AVE**
1/2-1 **NORTH BERGEN TWP, NJ 07047**
0.990 mi.
5227 ft. **Site 2 of 2 in cluster CG**

NJ SHWS **1000379109**
NJ UST **N/A**

Relative:
Higher

SHWS:
Site ID: 7121
Status: Closed
Home Owner: No
PI Number: 008719

Actual:
201 ft.

Detail As Of April 2012:
X Coord Site: Not reported
X Coord PI: Not reported
Y Coord Site: Not reported
Y Coord PI: Not reported

UST:
Facility ID: 008719

Contact:
Owner Name: Not Identified Not Identified
Organization: Not Identified
Contact Type(UST Reg): Facility Operator
Contact Address (UST Reg): Not reported
Contact Address 2 (UST Reg): Not reported
Conact City,St,Zip (UST Reg): Not reported

Owner Name: N PICKELNY C/O M COL
Organization: ESTATE OF WALTER HAASE
Contact Type(UST Reg): Tank Owner
Contact Address (UST Reg): 1428 RT 23
Contact Address 2 (UST Reg): PO BOX 995
Conact City,St,Zip (UST Reg): Wayne, NJ 074740995

Tanks:
Tank Id: TANK-1
Tank Number: 1RD1
Tank Status: **Removed**
Tank Status Date: 03/06/1996
Install Date: 01/01/1957
Tank Contents: Light Diesel Fuel (No. 1-D)
Tank Size: 3000
Tank Compliance: No
Overfill: No
Compliance Monitoring?: No
Overfill Protection: No
Spill Containment: No
Tank Wellhead Protection: Not reported
Tank/Pipe Construction Type: Pipe Bare steel
Tank/Pipe Construction Type: Tank Bare steel
Tank/Pipe Monitor: Pipe None
Tank/Pipe Monitor: Tank None

Map ID
Direction
Distance
Elevation

MAP FINDINGS

Site

Database(s)

EDR ID Number
EPA ID Number

ESTATE OF WALTER HAASE (Continued)

1000379109

Tank Id:	TANK-2
Tank Number:	1RH2
Tank Status:	Removed
Tank Status Date:	03/06/1996
Install Date:	01/01/1957
Tank Contents:	Heating Oil (No. 2)
Tank Size:	3000
Tank Compliance:	No
Overfill:	No
Compliance Monitoring?:	No
Overfill Protection:	No
Spill Containment:	No
Tank Wellhead Protection:	Not reported
Tank/Pipe Construction Type:	Tank Bare steel
Tank/Pipe Construction Type:	Pipe Bare steel
Tank/Pipe Monitor:	Pipe None
Tank/Pipe Monitor:	Tank None
Tank Id:	TANK-3
Tank Number:	1WD1
Tank Status:	Removed
Tank Status Date:	03/06/1996
Install Date:	01/01/1944
Tank Contents:	Light Diesel Fuel (No. 1-D)
Tank Size:	3000
Tank Compliance:	No
Overfill:	No
Compliance Monitoring?:	No
Overfill Protection:	No
Spill Containment:	No
Tank Wellhead Protection:	Not reported
Tank/Pipe Construction Type:	Pipe Bare steel
Tank/Pipe Construction Type:	Tank Bare steel
Tank/Pipe Monitor:	Pipe None
Tank/Pipe Monitor:	Tank None
Tank Id:	TANK-4
Tank Number:	1WHO
Tank Status:	Removed
Tank Status Date:	03/06/1996
Install Date:	01/01/1944
Tank Contents:	Medium Diesel Fuel (No. 2-D)
Tank Size:	2000
Tank Compliance:	No
Overfill:	No
Compliance Monitoring?:	No
Overfill Protection:	No
Spill Containment:	No
Tank Wellhead Protection:	Not reported
Tank/Pipe Construction Type:	Tank Bare steel
Tank/Pipe Construction Type:	Pipe Bare steel
Tank/Pipe Monitor:	Pipe None
Tank/Pipe Monitor:	Tank None

Map ID
Direction
Distance
Elevation

MAP FINDINGS

Site

Database(s)

EDR ID Number
EPA ID Number

ESTATE OF WALTER HAASE (Continued)

1000379109

Tank Id: TANK-5
Tank Number: 1W6H
Tank Status: Removed
Tank Status Date: 03/06/1996
Install Date: 01/01/1952
Tank Contents: Heating Oil (No. 6)
Tank Size: 3000
Tank Compliance: No
Overfill: No
Compliance Monitoring?: No
Overfill Protection: No
Spill Containment: No
Tank Wellhead Protection: Not reported
Tank/Pipe Construction Type: Pipe Bare steel
Tank/Pipe Construction Type: Tank Bare steel
Tank/Pipe Monitor: Pipe None
Tank/Pipe Monitor: Tank None

Tank Id: TANK-6
Tank Number: 14A
Tank Status: Removed
Tank Status Date: 03/06/1996
Install Date: 01/01/1944
Tank Contents: Leaded Gasoline
Tank Size: 4000
Tank Compliance: No
Overfill: No
Compliance Monitoring?: No
Overfill Protection: No
Spill Containment: No
Tank Wellhead Protection: Not reported
Tank/Pipe Construction Type: Pipe Bare steel
Tank/Pipe Construction Type: Tank Bare steel
Tank/Pipe Monitor: Pipe None
Tank/Pipe Monitor: Tank None

Tank Id: TANK-7
Tank Number: 2WD1
Tank Status: Removed
Tank Status Date: 03/06/1996
Install Date: 01/01/1944
Tank Contents: Light Diesel Fuel (No. 1-D)
Tank Size: 3000
Tank Compliance: No
Overfill: No
Compliance Monitoring?: No
Overfill Protection: No
Spill Containment: No
Tank Wellhead Protection: Not reported
Tank/Pipe Construction Type: Pipe Bare steel
Tank/Pipe Construction Type: Tank Bare steel
Tank/Pipe Monitor: Pipe None
Tank/Pipe Monitor: Tank None

Map ID
Direction
Distance
Elevation

MAP FINDINGS

Site

Database(s)

EDR ID Number
EPA ID Number

ESTATE OF WALTER HAASE (Continued)

1000379109

Tank Id: TANK-8
Tank Number: 0001
Tank Status: Removed
Tank Status Date: 03/06/1996
Install Date: 01/01/1944
Tank Contents: Heating Oil (No. 2)
Tank Size: 2000
Tank Compliance: No
Overfill: No
Compliance Monitoring?: No
Overfill Protection: No
Spill Containment: No
Tank Wellhead Protection: Not reported
Tank/Pipe Construction Type: Tank Bare steel
Tank/Pipe Construction Type: Pipe Bare steel
Tank/Pipe Monitor: Pipe None
Tank/Pipe Monitor: Tank None

Tank Id: TANK-9
Tank Number: 0002
Tank Status: Abandoned in Place
Tank Status Date: 03/06/1996
Install Date: 01/01/1944
Tank Contents: Heating Oil (No. 2)
Tank Size: 3000
Tank Compliance: No
Overfill: No
Compliance Monitoring?: No
Overfill Protection: No
Spill Containment: No
Tank Wellhead Protection: Not reported
Tank/Pipe Construction Type: Tank Bare steel
Tank/Pipe Construction Type: Pipe Bare steel

Count: 104 records.

ORPHAN SUMMARY

City	EDR ID	Site Name	Site Address	Zip	Database(s)
EDGEWATER BORO	1010467251	RIVER EDGE @ RIVER FRONT	RIVER RD	07020	FINDS
WEST NEW YORK	1012253908	NORTH HUDSON SA - RIVER RD WWTP	6400 RIVER ROAD	07093	FINDS
EDGEWATER	S102195275	TAEED PARCEL	RIVER RD	07093	VCP,RELEASE
NORTH BERGEN	S102488023	WAREHOUSE NEXT TO BINGHAMTON	RESTAURANT RIVER RD		RELEASE
EDGEWATER	S103898117	@ VALVE SITE OF TRANSCON	RIVER & FERRY RDS		RELEASE
EDGEWATER	S104419315	BEHIND DAIBES CONSTRUCTION	RIVER RD		RELEASE
EDGEWATER	S104424708	NESTLITE HILLS BRO. INC	RIVER RD		RELEASE
EDGEWATER	S104429937	DAIBES & SON CONSTRUCTION	RIVER ROAD		RELEASE
WEST NEW YORK	S104699876	HUDSON RIVER	NEAR RIVER RD		RELEASE
NORTH BERGEN	S104700827	PALISADES GENERAL HOSPITAL SLF	RIVER ROAD	00000	PDES,RELEASE
EDGEWATER	S104701579	OCTAGON PROCESS	RIVER RD		SPILLS,RELEASE
NORTH BERGEN	S104702124	WOODCLIFF WASTE TREATMENT	RIVER RD		RELEASE
NORTH BERGEN	S104702432	WOOD CLIFF WASTE TREATMEN	RIVER RD.		RELEASE
EDGEWATER	S104706387	BEHIND POST OFFICE	RIVER RD		RELEASE
NORTH BERGEN	S104715947	WOODCLIFF SEWAGE TREATMENT	RIVER RD		RELEASE
NORTH BERGEN	S104715956	WOODCLIFF TREATMENT	RIVER RD		RELEASE
NORTH BERGEN	S104716630	WOODCLIFF SEWAGE	RIVER RD		RELEASE
NORTH BERGEN	S104717070	WOODCLIFF TREATMENT PLANT	RIVER ROAD		RELEASE
NORTH BERGEN	S104717389	WOODCLIFF SEWAGE PLANT	RIVER RD		RELEASE
NORTH BERGEN	S104718122	WOODCLIFF TREATMENT PLANT	RIVER RD		RELEASE
NORTH BERGEN	S104719566	WOODCLIFF SEW TR	BOX 7200 RIVER RD		RELEASE
NORTH BERGEN	S104721668	WOODRIDGE SEWER PLANT	RIVER ROAD		RELEASE
NORTH BERGEN	S104721703	WOODCLIFF SEWER PLANT	RIVER ROAD		RELEASE
NORTH BERGEN	S104722069	WOODCLIFF SEWAGE TREATMENT	RIVER ROAD		RELEASE
EDGEWATER	S104722588	GLEN COVE MARINA	RIVER RD		RELEASE
NORTH BERGEN	S104722737	WOODCLIFF SEWER PLANT	RIVER RD	07047	RELEASE
NORTH BERGEN	S104796837	AREA OF 7600 BLOCK BY DINER	RIVER RD		RELEASE
NORTH BERGEN	S104797142	NORTH BERGEN STP	RIVER ROAD		RELEASE
EDGEWATER	S104858407	AREA OF CRAB HOUSE REST	RIVER RD		RELEASE
EDGEWATER	S104861630	EDGEWATER MUA	RIVER RD		RELEASE
EDGEWATER	S104968746	2 MILES OFF GRANTS TUMB	HUDSON RIVER		RELEASE
NORTH BERGEN	S105340989	HALF MOON HARBOR	MARINE RD		VCP,RELEASE
EDGEWATER	S105342046	RIVER EDGE	EIVER RD RIVER FRONT		RELEASE
NORTH BERGEN	S105342548	WOODCLIFF	717 RIVER RD		RELEASE
EDGEWATER	S105343386	BEHIND EDGEWATER COMM MALL	RIVER RD		RELEASE
NORTH BERGEN	S105349676	WOODCLIFF STP	RIVER RD		RELEASE
EDGEWATER	S105350501	ALCOCO SITE	RIVER RD		RELEASE
NORTH BERGEN	S106781075	HEAGNEY / ROC HARBOR RIVER ROAD	RIVER RD		LF
NORTH BERGEN	S106781076	PALISADES GENERAL HOSPITAL	RIVER RD		LF
EDGEWATER	S107064693	NORTH RIVER MEWS	NW CORNER RUSSELL AV/RIVER RD		RELEASE
EDGEWATER	S107065102	1 MILE S.OF GEORGE WASH BRIDGE	ON RIVER RD		RELEASE
EDGEWATER	S107066168	NEXT TO EDGEWATER COMMONS	RIVER RD	07010	RELEASE
EDGEWATER	S107067282	BEHIND EDGEWATER COMMONS	RIVER RD		RELEASE

Count: 104 records.

ORPHAN SUMMARY

City	EDR ID	Site Name	Site Address	Zip	Database(s)
EDGEWATER	S107067325	NEAR DISCHARGE 001	GORGE RD/RIVER RD		RELEASE
EDGEWATER	S107067677	VALVE HUDSON RIVER R1/R2 TRANS	WEST OF RIVER RD		RELEASE
NORTH BERGEN	S107067681	VALVE J249 TRANS CO	72ND & RIVER		RELEASE
EDGEWATER BORO	S107069195		RIVER RD	07020	RELEASE
EDGEWATER BORO	S107096613		RIVER RD	07020	RELEASE
EDGEWATER	S107098776	AM-LAND PROP, ALCOA PROJ	RIVER ROAD		RELEASE
GUTTENBERG	S107099592	BEHIND GALAXY TOWERS	RIVER ROAD		RELEASE
NORTH BERGEN	S107099875	EAST SIDE OF RIVER RD	RIVER RD		RELEASE
EDGEWATER	S107106860	IN HUDSON RIVER	OFF OF RIVER RD.		RELEASE
NORTH BERGEN	S107108280	BEHIND CELLOTEX	RIVER RD		RELEASE
EDGEWATER	S107109141	NEAR HILLS BROS. COFFEE	RIVER RD		RELEASE
EDGEWATER	S107116882	THE BINGHAMPTON/RESTAURANT	RIVER RD		RELEASE
EDGEWATER	S107116916	NEXT TO OLD FORD PLANT	RIVER RD		RELEASE
NORTH BERGEN	S107118068	RIVERBANK SOUTH OF HOSPITAL	RIVER RD		RELEASE
NORTH BERGEN	S107120820	NORTH BERGEN MUA	RIVER RD		RELEASE
EDGEWATER	S107125450	UNILEVEL RESEARCH US	RIVER RD		RELEASE
EDGEWATER	S107127253	AREA NEAR CALLERS ADDRESS ON	RIVER RD		RELEASE
EDGEWATER	S107129007	BROOK	OFF RIVER RD		RELEASE
EDGEWATER	S107129060	NORTH BROOK	RIVER RD		RELEASE
NORTH BERGEN	S107130552	AT HUDSON RIVER	RIVER RD & 72ND ST		RELEASE
EDGEWATER	S107131114	IN NORTH BROOK OF EDGEWATER	COLONEY OFF RIVER RD		RELEASE
EDGEWATER	S107131255	EDGEWATER RESIDENTIAL DEVELOP	RIVER RD		RELEASE
NORTH BERGEN	S107133486	NEXT TO SEWER PLANT	AREA OF 7400 RIVER		RELEASE
WEST NEW YORK TOWN	S109217003		RIVER RD	07093	RELEASE
BOGOTA BORO	S109299947	290 1ST PLACE	290 1ST PL	07047	NJEMS,HWS
GUTTENBERG TOWN	S109307260	CADORE EMBROIDERY INCORPORATED	6914 JACKSON STREET	07093	HWS,JSRA
EDGEWATER BORO	S109368411		RIVER RD AND ARCHER ST	07020	RELEASE
WEEHAWKEN TWP	S109839708		RIVER RD	07093	RELEASE
WEST NEW YORK TOWN	S110082477		RIVER RD. FACILITY	07093	RELEASE
EDGEWATER BOROUGH	S110747116	RIVER ROAD RIVER FRONT	RIVER ROAD RIVER FRONT	07020	BROWNFIELDS
NORTH BERGEN TWP	S111263901		71ST & RIVER RD	07047	RELEASE
EDGEWATER	S112099166	IN AREA OF	RIVER RD		RELEASE
NORTH BERGEN	S112101570	IN AREA OF	RIVER RD & CHURCH HIL		RELEASE
EDGEWATER	S112106879	AREA OF	RIVER RD		RELEASE
EDGEWATER	S112107874	AREA OF	RIVER+WASHINGTON LA		RELEASE
NORTH BERGEN TWP	S112112295		7009 , 7101, 7401 RIVER ROAD	07047	RELEASE
EDGEWATER BORO	S112112874	AREA OF	RIVER ROAD / EDGEWATER COMMONS	07020	RELEASE
EDGEWATER	S112115422	AREA OF	RIVER DRIVE		RELEASE
EDGEWATER	S112116519	IN THE AREA OF	RIVER RD		RELEASE
EDGEWATER	S112117133	IN THE AREA OF	RIVER RD		RELEASE
EDGEWATER	S112119450	IN THE AREA OF	RIVER ROAD		RELEASE
EDGEWATER	S112125465	AREA OF	1 RIVER RD AND GEORGE RD		RELEASE
NORTH BERGEN	S112130765	AREA OF	RIVER RD		RELEASE
EDGEWATER BORO	S112171491		GORGE / RIVER RDS	07020	RELEASE
EDGEWATER BORO	S112400185		RIVER RD / GARDEN PLACE	07020	RELEASE
WEST NEW YORK TOWN	S112402752		RIVER RD	07093	RELEASE
EDGEWATER BORO	S114476149	AMLAND PROPERTIES CORP	660 700 RIVER RD	07020	ENG CONTROLS,HWS

Count: 104 records.

ORPHAN SUMMARY

City	EDR ID	Site Name	Site Address	Zip	Database(s)
EDGEWATER	S115278921	RIVER RD IMPROVEMENT RECYC	700 RIVER RD/ RUSSELL AVE		RGA LF
EDGEWATER BORO	S116166689		RIVER RD	07020	RELEASE
EDGEWATER BORO	S116167033		RIVER RD	07020	RELEASE
EDGEWATER BORO	S116167059		980 RIVER RD/WEST SIDE AVE AND	07020	RELEASE
EDGEWATER BORO	S116167811		RIVER RD	07020	RELEASE
EDGEWATER BORO	S116716244		RIVER RD	07020	RELEASE
EDGEWATER BORO	S117240676		RIVER RD.	07020	RELEASE
EDGEWATER BORO	S117241691		RIVER RD	07020	RELEASE
WEST NEW YORK	S117246757	CAPITOL CITY PRODUCTS	RIVER RD		RELEASE
EDGEWATER	S117248850	HUDSON OIL CO	RIVER RD		RELEASE
EDGEWATER	S117248901	SPENCER KELLOGG	RIVER RD		RELEASE
NORTH BERGEN TWP	U000368535	TOWN SERVICE CENTER 121333	88 01 JOHN F KENNEDY BLVD	07047	LUST,UST
GUTTENBERG TOWN	U004154874	FREDS AUTO REPAIR	6902 04 KENNEDY BLVD	07093	LUST,UST
GUTTENBERG TOWN	U004190662	BROADWAY CAR WASH	7101 BROADWAY & 71 ST	07093	LUST,UST

GOVERNMENT RECORDS SEARCHED / DATA CURRENCY TRACKING

To maintain currency of the following federal and state databases, EDR contacts the appropriate governmental agency on a monthly or quarterly basis, as required.

Number of Days to Update: Provides confirmation that EDR is reporting records that have been updated within 90 days from the date the government agency made the information available to the public.

STANDARD ENVIRONMENTAL RECORDS

Federal NPL site list

NPL: National Priority List

National Priorities List (Superfund). The NPL is a subset of CERCLIS and identifies over 1,200 sites for priority cleanup under the Superfund Program. NPL sites may encompass relatively large areas. As such, EDR provides polygon coverage for over 1,000 NPL site boundaries produced by EPA's Environmental Photographic Interpretation Center (EPIC) and regional EPA offices.

Date of Government Version: 09/29/2014	Source: EPA
Date Data Arrived at EDR: 10/08/2014	Telephone: N/A
Date Made Active in Reports: 11/17/2014	Last EDR Contact: 01/08/2015
Number of Days to Update: 40	Next Scheduled EDR Contact: 04/20/2015
	Data Release Frequency: Quarterly

NPL Site Boundaries

Sources:

EPA's Environmental Photographic Interpretation Center (EPIC)
Telephone: 202-564-7333

EPA Region 1
Telephone 617-918-1143

EPA Region 6
Telephone: 214-655-6659

EPA Region 3
Telephone 215-814-5418

EPA Region 7
Telephone: 913-551-7247

EPA Region 4
Telephone 404-562-8033

EPA Region 8
Telephone: 303-312-6774

EPA Region 5
Telephone 312-886-6686

EPA Region 9
Telephone: 415-947-4246

EPA Region 10
Telephone 206-553-8665

Proposed NPL: Proposed National Priority List Sites

A site that has been proposed for listing on the National Priorities List through the issuance of a proposed rule in the Federal Register. EPA then accepts public comments on the site, responds to the comments, and places on the NPL those sites that continue to meet the requirements for listing.

Date of Government Version: 09/29/2014	Source: EPA
Date Data Arrived at EDR: 10/08/2014	Telephone: N/A
Date Made Active in Reports: 11/17/2014	Last EDR Contact: 01/08/2015
Number of Days to Update: 40	Next Scheduled EDR Contact: 04/20/2015
	Data Release Frequency: Quarterly

NPL LIENS: Federal Superfund Liens

Federal Superfund Liens. Under the authority granted the USEPA by CERCLA of 1980, the USEPA has the authority to file liens against real property in order to recover remedial action expenditures or when the property owner received notification of potential liability. USEPA compiles a listing of filed notices of Superfund Liens.

Date of Government Version: 10/15/1991	Source: EPA
Date Data Arrived at EDR: 02/02/1994	Telephone: 202-564-4267
Date Made Active in Reports: 03/30/1994	Last EDR Contact: 08/15/2011
Number of Days to Update: 56	Next Scheduled EDR Contact: 11/28/2011
	Data Release Frequency: No Update Planned

GOVERNMENT RECORDS SEARCHED / DATA CURRENCY TRACKING

Federal Delisted NPL site list

DELISTED NPL: National Priority List Deletions

The National Oil and Hazardous Substances Pollution Contingency Plan (NCP) establishes the criteria that the EPA uses to delete sites from the NPL. In accordance with 40 CFR 300.425(e), sites may be deleted from the NPL where no further response is appropriate.

Date of Government Version: 09/29/2014	Source: EPA
Date Data Arrived at EDR: 10/08/2014	Telephone: N/A
Date Made Active in Reports: 11/17/2014	Last EDR Contact: 01/08/2015
Number of Days to Update: 40	Next Scheduled EDR Contact: 04/20/2015
	Data Release Frequency: Quarterly

Federal CERCLIS list

CERCLIS: Comprehensive Environmental Response, Compensation, and Liability Information System

CERCLIS contains data on potentially hazardous waste sites that have been reported to the USEPA by states, municipalities, private companies and private persons, pursuant to Section 103 of the Comprehensive Environmental Response, Compensation, and Liability Act (CERCLA). CERCLIS contains sites which are either proposed to or on the National Priorities List (NPL) and sites which are in the screening and assessment phase for possible inclusion on the NPL.

Date of Government Version: 10/25/2013	Source: EPA
Date Data Arrived at EDR: 11/11/2013	Telephone: 703-412-9810
Date Made Active in Reports: 02/13/2014	Last EDR Contact: 01/09/2015
Number of Days to Update: 94	Next Scheduled EDR Contact: 03/09/2015
	Data Release Frequency: Quarterly

FEDERAL FACILITY: Federal Facility Site Information listing

A listing of National Priority List (NPL) and Base Realignment and Closure (BRAC) sites found in the Comprehensive Environmental Response, Compensation and Liability Information System (CERCLIS) Database where EPA Federal Facilities Restoration and Reuse Office is involved in cleanup activities.

Date of Government Version: 07/21/2014	Source: Environmental Protection Agency
Date Data Arrived at EDR: 10/07/2014	Telephone: 703-603-8704
Date Made Active in Reports: 10/20/2014	Last EDR Contact: 01/09/2015
Number of Days to Update: 13	Next Scheduled EDR Contact: 04/20/2015
	Data Release Frequency: Varies

Federal CERCLIS NFRAP site List

CERCLIS-NFRAP: CERCLIS No Further Remedial Action Planned

Archived sites are sites that have been removed and archived from the inventory of CERCLIS sites. Archived status indicates that, to the best of EPA's knowledge, assessment at a site has been completed and that EPA has determined no further steps will be taken to list this site on the National Priorities List (NPL), unless information indicates this decision was not appropriate or other considerations require a recommendation for listing at a later time. This decision does not necessarily mean that there is no hazard associated with a given site; it only means that, based upon available information, the location is not judged to be a potential NPL site.

Date of Government Version: 10/25/2013	Source: EPA
Date Data Arrived at EDR: 11/11/2013	Telephone: 703-412-9810
Date Made Active in Reports: 02/13/2014	Last EDR Contact: 01/09/2015
Number of Days to Update: 94	Next Scheduled EDR Contact: 03/09/2015
	Data Release Frequency: Quarterly

Federal RCRA CORRACTS facilities list

CORRACTS: Corrective Action Report

CORRACTS identifies hazardous waste handlers with RCRA corrective action activity.

GOVERNMENT RECORDS SEARCHED / DATA CURRENCY TRACKING

Date of Government Version: 12/09/2014
Date Data Arrived at EDR: 12/29/2014
Date Made Active in Reports: 01/29/2015
Number of Days to Update: 31

Source: EPA
Telephone: 800-424-9346
Last EDR Contact: 12/29/2014
Next Scheduled EDR Contact: 04/13/2015
Data Release Frequency: Quarterly

Federal RCRA non-CORRACTS TSD facilities list

RCRA-TSDF: RCRA - Treatment, Storage and Disposal

RCRAInfo is EPA's comprehensive information system, providing access to data supporting the Resource Conservation and Recovery Act (RCRA) of 1976 and the Hazardous and Solid Waste Amendments (HSWA) of 1984. The database includes selective information on sites which generate, transport, store, treat and/or dispose of hazardous waste as defined by the Resource Conservation and Recovery Act (RCRA). Transporters are individuals or entities that move hazardous waste from the generator offsite to a facility that can recycle, treat, store, or dispose of the waste. TSDFs treat, store, or dispose of the waste.

Date of Government Version: 12/09/2014
Date Data Arrived at EDR: 12/29/2014
Date Made Active in Reports: 01/29/2015
Number of Days to Update: 31

Source: Environmental Protection Agency
Telephone: (212) 637-3660
Last EDR Contact: 12/29/2014
Next Scheduled EDR Contact: 04/13/2015
Data Release Frequency: Quarterly

Federal RCRA generators list

RCRA-LQG: RCRA - Large Quantity Generators

RCRAInfo is EPA's comprehensive information system, providing access to data supporting the Resource Conservation and Recovery Act (RCRA) of 1976 and the Hazardous and Solid Waste Amendments (HSWA) of 1984. The database includes selective information on sites which generate, transport, store, treat and/or dispose of hazardous waste as defined by the Resource Conservation and Recovery Act (RCRA). Large quantity generators (LQGs) generate over 1,000 kilograms (kg) of hazardous waste, or over 1 kg of acutely hazardous waste per month.

Date of Government Version: 12/09/2014
Date Data Arrived at EDR: 12/29/2014
Date Made Active in Reports: 01/29/2015
Number of Days to Update: 31

Source: Environmental Protection Agency
Telephone: (212) 637-3660
Last EDR Contact: 12/29/2014
Next Scheduled EDR Contact: 04/13/2015
Data Release Frequency: Quarterly

RCRA-SQG: RCRA - Small Quantity Generators

RCRAInfo is EPA's comprehensive information system, providing access to data supporting the Resource Conservation and Recovery Act (RCRA) of 1976 and the Hazardous and Solid Waste Amendments (HSWA) of 1984. The database includes selective information on sites which generate, transport, store, treat and/or dispose of hazardous waste as defined by the Resource Conservation and Recovery Act (RCRA). Small quantity generators (SQGs) generate between 100 kg and 1,000 kg of hazardous waste per month.

Date of Government Version: 12/09/2014
Date Data Arrived at EDR: 12/29/2014
Date Made Active in Reports: 01/29/2015
Number of Days to Update: 31

Source: Environmental Protection Agency
Telephone: (212) 637-3660
Last EDR Contact: 12/29/2014
Next Scheduled EDR Contact: 04/13/2015
Data Release Frequency: Quarterly

RCRA-CESQG: RCRA - Conditionally Exempt Small Quantity Generators

RCRAInfo is EPA's comprehensive information system, providing access to data supporting the Resource Conservation and Recovery Act (RCRA) of 1976 and the Hazardous and Solid Waste Amendments (HSWA) of 1984. The database includes selective information on sites which generate, transport, store, treat and/or dispose of hazardous waste as defined by the Resource Conservation and Recovery Act (RCRA). Conditionally exempt small quantity generators (CESQGs) generate less than 100 kg of hazardous waste, or less than 1 kg of acutely hazardous waste per month.

Date of Government Version: 12/09/2014
Date Data Arrived at EDR: 12/29/2014
Date Made Active in Reports: 01/29/2015
Number of Days to Update: 31

Source: Environmental Protection Agency
Telephone: (212) 637-3660
Last EDR Contact: 12/29/2014
Next Scheduled EDR Contact: 04/13/2015
Data Release Frequency: Varies

GOVERNMENT RECORDS SEARCHED / DATA CURRENCY TRACKING

Federal institutional controls / engineering controls registries

US ENG CONTROLS: Engineering Controls Sites List

A listing of sites with engineering controls in place. Engineering controls include various forms of caps, building foundations, liners, and treatment methods to create pathway elimination for regulated substances to enter environmental media or effect human health.

Date of Government Version: 09/18/2014	Source: Environmental Protection Agency
Date Data Arrived at EDR: 09/19/2014	Telephone: 703-603-0695
Date Made Active in Reports: 10/20/2014	Last EDR Contact: 12/03/2014
Number of Days to Update: 31	Next Scheduled EDR Contact: 03/16/2015
	Data Release Frequency: Varies

US INST CONTROL: Sites with Institutional Controls

A listing of sites with institutional controls in place. Institutional controls include administrative measures, such as groundwater use restrictions, construction restrictions, property use restrictions, and post remediation care requirements intended to prevent exposure to contaminants remaining on site. Deed restrictions are generally required as part of the institutional controls.

Date of Government Version: 09/18/2014	Source: Environmental Protection Agency
Date Data Arrived at EDR: 09/19/2014	Telephone: 703-603-0695
Date Made Active in Reports: 10/20/2014	Last EDR Contact: 12/03/2014
Number of Days to Update: 31	Next Scheduled EDR Contact: 03/16/2015
	Data Release Frequency: Varies

LUCIS: Land Use Control Information System

LUCIS contains records of land use control information pertaining to the former Navy Base Realignment and Closure properties.

Date of Government Version: 12/03/2014	Source: Department of the Navy
Date Data Arrived at EDR: 12/12/2014	Telephone: 843-820-7326
Date Made Active in Reports: 01/29/2015	Last EDR Contact: 11/17/2014
Number of Days to Update: 48	Next Scheduled EDR Contact: 03/02/2015
	Data Release Frequency: Varies

Federal ERNS list

ERNS: Emergency Response Notification System

Emergency Response Notification System. ERNS records and stores information on reported releases of oil and hazardous substances.

Date of Government Version: 09/29/2014	Source: National Response Center, United States Coast Guard
Date Data Arrived at EDR: 09/30/2014	Telephone: 202-267-2180
Date Made Active in Reports: 11/06/2014	Last EDR Contact: 12/29/2014
Number of Days to Update: 37	Next Scheduled EDR Contact: 04/13/2015
	Data Release Frequency: Annually

State- and tribal - equivalent CERCLIS

NJ SHWS: Known Contaminated Sites in New Jersey

GOVERNMENT RECORDS SEARCHED / DATA CURRENCY TRACKING

The Known Contaminated Sites in New Jersey includes sites under the purview of the Site Remediation Program which have contamination present at levels greater than the applicable cleanup criteria for soil and/or groundwater standards. The sites appearing in Known Contaminated Sites in New Jersey are classified as either active, where the site is assigned to a specific remedial program area, or pending, where the site is awaiting assignment to a specific remedial program area. Sites where no further action (NFA) designation has been given are not included in this report unless there are other areas of identified contamination which have not been remediated. This report includes sites being remediated under all of the various regulatory programs administered by the Site Remediation Program such as: Federal Superfund Program, Federal Resource Conservation and Recovery Act (RCRA), New Jersey's Industrial Site Recovery Act (ISRA), New Jersey's Underground Storage of Hazardous Substances Act, New Jersey's Spill Compensation and Control Act, New Jersey's Solid Waste Management Act, New Jersey's Water Pollution Control Act.

Date of Government Version: 12/01/2014
Date Data Arrived at EDR: 12/01/2014
Date Made Active in Reports: 01/26/2015
Number of Days to Update: 56

Source: New Jersey Department of Environmental Protection
Telephone: 609-292-8761
Last EDR Contact: 11/21/2014
Next Scheduled EDR Contact: 03/09/2015
Data Release Frequency: Varies

NY SHWS: Inactive Hazardous Waste Disposal Sites in New York State

Referred to as the State Superfund Program, the Inactive Hazardous Waste Disposal Site Remedial Program is the cleanup program for inactive hazardous waste sites and now includes hazardous substance sites

Date of Government Version: 11/18/2014
Date Data Arrived at EDR: 11/20/2014
Date Made Active in Reports: 01/12/2015
Number of Days to Update: 53

Source: Department of Environmental Conservation
Telephone: 518-402-9622
Last EDR Contact: 11/20/2014
Next Scheduled EDR Contact: 03/02/2015
Data Release Frequency: Annually

NJ HWS RE-EVAL: Site Re-Evaluation Report

The locations were removed from the Known Contaminated Sites list for a variety of reasons. Some of the sites were taken off the list because they were inactive, some were not assigned a case worker and some were no longer contaminated. Inspectors from the DEP are now undertaking a full re-evaluation of each of the locations statewide. That includes visual and environmental tests to see whether contamination still exists.

Date of Government Version: 09/20/2007
Date Data Arrived at EDR: 10/12/2007
Date Made Active in Reports: 12/03/2007
Number of Days to Update: 52

Source: Department of Environmental Protection
Telephone: 609-984-3081
Last EDR Contact: 11/26/2014
Next Scheduled EDR Contact: 03/09/2015
Data Release Frequency: No Update Planned

NJ HIST HWS: Known Contaminated Sites Listing

The Known Contaminated Sites in New Jersey report is a municipal listing of sites where contamination of soil and/or ground water is confirmed at levels greater than the applicable cleanup criteria or standards. Remedial activities are underway or required at the sites with an on-site source(s) of contamination and at locations where the source(s) of contamination is unknown. Sites with completed remedial work that require engineering and/or institutional controls have reporting measures in place to ensure the effectiveness of past actions, and some include maintenance and/or monitoring

Date of Government Version: 05/09/2008
Date Data Arrived at EDR: 11/14/2008
Date Made Active in Reports: 11/26/2008
Number of Days to Update: 12

Source: Department of Environmental Protection
Telephone: 209-292-2943
Last EDR Contact: 03/16/2009
Next Scheduled EDR Contact: 06/15/2009
Data Release Frequency: No Update Planned

State and tribal landfill and/or solid waste disposal site lists

NJ SWF/LF: Solid Waste Facility Directory

Solid Waste Facilities/Landfill Sites. SWF/LF type records typically contain an inventory of solid waste disposal facilities or landfills in a particular state. Depending on the state, these may be active or inactive facilities or open dumps that failed to meet RCRA Subtitle D Section 4004 criteria for solid waste landfills or disposal sites.

GOVERNMENT RECORDS SEARCHED / DATA CURRENCY TRACKING

Date of Government Version: 01/01/2014
Date Data Arrived at EDR: 02/07/2014
Date Made Active in Reports: 03/11/2014
Number of Days to Update: 32

Source: Department of Environmental Protection
Telephone: 609-984-6741
Last EDR Contact: 11/07/2014
Next Scheduled EDR Contact: 02/16/2015
Data Release Frequency: Quarterly

NY SWF/LF: Facility Register

Solid Waste Facilities/Landfill Sites. SWF/LF type records typically contain an inventory of solid waste disposal facilities or landfills in a particular state. Depending on the state, these may be active or inactive facilities or open dumps that failed to meet RCRA Subtitle D Section 4004 criteria for solid waste landfills or disposal sites.

Date of Government Version: 01/06/2015
Date Data Arrived at EDR: 01/08/2015
Date Made Active in Reports: 01/29/2015
Number of Days to Update: 21

Source: Department of Environmental Conservation
Telephone: 518-457-2051
Last EDR Contact: 01/05/2015
Next Scheduled EDR Contact: 04/20/2015
Data Release Frequency: Semi-Annually

NJ NON OP LF: Non-Operating Landfills

The landfills described in this document are non-operating and historic landfills identified by, or reported to, the Department. Working with local and regional environmental agencies, community representatives, and through review of historic materials the Site Remediation Program is developing this inventory to prevent injury to human and ecological resources.

Date of Government Version: 06/26/2008
Date Data Arrived at EDR: 09/30/2010
Date Made Active in Reports: 10/15/2010
Number of Days to Update: 15

Source: Department of Environmental Protection
Telephone: 609-984-6650
Last EDR Contact: 12/18/2014
Next Scheduled EDR Contact: 04/06/2015
Data Release Frequency: Varies

State and tribal leaking storage tank lists

NJ LUST: UST Active Remediation Sites Listing

A listing of regulated Underground Storage Tanks that have a cleanup underway.

Date of Government Version: 11/24/2014
Date Data Arrived at EDR: 11/25/2014
Date Made Active in Reports: 12/16/2014
Number of Days to Update: 21

Source: New Jersey Department of Environmental Protection
Telephone: 609-292-8761
Last EDR Contact: 11/25/2014
Next Scheduled EDR Contact: 03/09/2015
Data Release Frequency: Varies

NJ HIST LUST: Historical Leaking USTs

This listing is no longer updated or maintained by the DEP.

Date of Government Version: 09/17/2002
Date Data Arrived at EDR: 01/27/2006
Date Made Active in Reports: 02/08/2006
Number of Days to Update: 12

Source: Department of Environment Protection
Telephone: 609-292-8761
Last EDR Contact: 12/17/2007
Next Scheduled EDR Contact: 03/17/2008
Data Release Frequency: No Update Planned

INDIAN LUST R5: Leaking Underground Storage Tanks on Indian Land

Leaking underground storage tanks located on Indian Land in Michigan, Minnesota and Wisconsin.

Date of Government Version: 11/03/2014
Date Data Arrived at EDR: 11/05/2014
Date Made Active in Reports: 11/17/2014
Number of Days to Update: 12

Source: EPA, Region 5
Telephone: 312-886-7439
Last EDR Contact: 01/26/2015
Next Scheduled EDR Contact: 05/11/2015
Data Release Frequency: Varies

GOVERNMENT RECORDS SEARCHED / DATA CURRENCY TRACKING

INDIAN LUST R10: Leaking Underground Storage Tanks on Indian Land
LUSTs on Indian land in Alaska, Idaho, Oregon and Washington.

Date of Government Version: 05/20/2014	Source: EPA Region 10
Date Data Arrived at EDR: 06/10/2014	Telephone: 206-553-2857
Date Made Active in Reports: 08/22/2014	Last EDR Contact: 01/26/2015
Number of Days to Update: 73	Next Scheduled EDR Contact: 05/11/2015
	Data Release Frequency: Quarterly

INDIAN LUST R9: Leaking Underground Storage Tanks on Indian Land
LUSTs on Indian land in Arizona, California, New Mexico and Nevada

Date of Government Version: 03/01/2013	Source: Environmental Protection Agency
Date Data Arrived at EDR: 03/01/2013	Telephone: 415-972-3372
Date Made Active in Reports: 04/12/2013	Last EDR Contact: 01/08/2015
Number of Days to Update: 42	Next Scheduled EDR Contact: 05/11/2015
	Data Release Frequency: Quarterly

INDIAN LUST R8: Leaking Underground Storage Tanks on Indian Land
LUSTs on Indian land in Colorado, Montana, North Dakota, South Dakota, Utah and Wyoming.

Date of Government Version: 11/04/2014	Source: EPA Region 8
Date Data Arrived at EDR: 11/07/2014	Telephone: 303-312-6271
Date Made Active in Reports: 11/17/2014	Last EDR Contact: 01/26/2015
Number of Days to Update: 10	Next Scheduled EDR Contact: 05/11/2015
	Data Release Frequency: Quarterly

INDIAN LUST R7: Leaking Underground Storage Tanks on Indian Land
LUSTs on Indian land in Iowa, Kansas, and Nebraska

Date of Government Version: 09/23/2014	Source: EPA Region 7
Date Data Arrived at EDR: 11/25/2014	Telephone: 913-551-7003
Date Made Active in Reports: 01/29/2015	Last EDR Contact: 01/26/2015
Number of Days to Update: 65	Next Scheduled EDR Contact: 05/11/2015
	Data Release Frequency: Varies

INDIAN LUST R6: Leaking Underground Storage Tanks on Indian Land
LUSTs on Indian land in New Mexico and Oklahoma.

Date of Government Version: 10/06/2014	Source: EPA Region 6
Date Data Arrived at EDR: 10/29/2014	Telephone: 214-665-6597
Date Made Active in Reports: 11/17/2014	Last EDR Contact: 01/26/2015
Number of Days to Update: 19	Next Scheduled EDR Contact: 05/11/2015
	Data Release Frequency: Varies

INDIAN LUST R4: Leaking Underground Storage Tanks on Indian Land
LUSTs on Indian land in Florida, Mississippi and North Carolina.

Date of Government Version: 07/30/2014	Source: EPA Region 4
Date Data Arrived at EDR: 08/12/2014	Telephone: 404-562-8677
Date Made Active in Reports: 08/22/2014	Last EDR Contact: 01/26/2015
Number of Days to Update: 10	Next Scheduled EDR Contact: 05/11/2015
	Data Release Frequency: Semi-Annually

INDIAN LUST R1: Leaking Underground Storage Tanks on Indian Land
A listing of leaking underground storage tank locations on Indian Land.

Date of Government Version: 02/01/2013	Source: EPA Region 1
Date Data Arrived at EDR: 05/01/2013	Telephone: 617-918-1313
Date Made Active in Reports: 11/01/2013	Last EDR Contact: 10/31/2014
Number of Days to Update: 184	Next Scheduled EDR Contact: 02/09/2015
	Data Release Frequency: Varies

GOVERNMENT RECORDS SEARCHED / DATA CURRENCY TRACKING

State and tribal registered storage tank lists

NJ UST: Underground Storage Tank Data

Registered Underground Storage Tanks. UST's are regulated under Subtitle I of the Resource Conservation and Recovery Act (RCRA) and must be registered with the state department responsible for administering the UST program. Available information varies by state program.

Date of Government Version: 10/22/2014
Date Data Arrived at EDR: 12/18/2014
Date Made Active in Reports: 01/22/2015
Number of Days to Update: 35

Source: Department of Environmental Protection
Telephone: 609-341-3121
Last EDR Contact: 11/10/2014
Next Scheduled EDR Contact: 02/23/2015
Data Release Frequency: Varies

NY UST: Petroleum Bulk Storage (PBS) Database

Facilities that have petroleum storage capacities in excess of 1,100 gallons and less than 400,000 gallons.

Date of Government Version: 12/29/2014
Date Data Arrived at EDR: 12/30/2014
Date Made Active in Reports: 01/29/2015
Number of Days to Update: 30

Source: Department of Environmental Conservation
Telephone: 518-402-9549
Last EDR Contact: 12/30/2014
Next Scheduled EDR Contact: 04/13/2015
Data Release Frequency: No Update Planned

NJ MAJOR FACILITIES: List of Major Facilities

Major facilities means all facilities, located on one or more contiguous or adjacent properties owned or operated by the same person, having total combined storage capacity of 20,000 gallons or more for hazardous substances other than petroleum or petroleum products, or 200,000 gallons or more for hazardous substances of all kinds.

Date of Government Version: 11/25/2014
Date Data Arrived at EDR: 11/26/2014
Date Made Active in Reports: 12/16/2014
Number of Days to Update: 20

Source: Department of Environmental Protection
Telephone: 609-292-1690
Last EDR Contact: 01/12/2015
Next Scheduled EDR Contact: 04/27/2015
Data Release Frequency: Varies

INDIAN UST R6: Underground Storage Tanks on Indian Land

The Indian Underground Storage Tank (UST) database provides information about underground storage tanks on Indian land in EPA Region 6 (Louisiana, Arkansas, Oklahoma, New Mexico, Texas and 65 Tribes).

Date of Government Version: 10/06/2014
Date Data Arrived at EDR: 10/29/2014
Date Made Active in Reports: 11/06/2014
Number of Days to Update: 8

Source: EPA Region 6
Telephone: 214-665-7591
Last EDR Contact: 01/26/2015
Next Scheduled EDR Contact: 05/11/2015
Data Release Frequency: Semi-Annually

INDIAN UST R7: Underground Storage Tanks on Indian Land

The Indian Underground Storage Tank (UST) database provides information about underground storage tanks on Indian land in EPA Region 7 (Iowa, Kansas, Missouri, Nebraska, and 9 Tribal Nations).

Date of Government Version: 09/23/2014
Date Data Arrived at EDR: 11/25/2014
Date Made Active in Reports: 01/29/2015
Number of Days to Update: 65

Source: EPA Region 7
Telephone: 913-551-7003
Last EDR Contact: 01/26/2015
Next Scheduled EDR Contact: 05/11/2015
Data Release Frequency: Varies

INDIAN UST R5: Underground Storage Tanks on Indian Land

The Indian Underground Storage Tank (UST) database provides information about underground storage tanks on Indian land in EPA Region 5 (Michigan, Minnesota and Wisconsin and Tribal Nations).

Date of Government Version: 11/03/2014
Date Data Arrived at EDR: 11/05/2014
Date Made Active in Reports: 11/17/2014
Number of Days to Update: 12

Source: EPA Region 5
Telephone: 312-886-6136
Last EDR Contact: 01/26/2015
Next Scheduled EDR Contact: 05/11/2015
Data Release Frequency: Varies

GOVERNMENT RECORDS SEARCHED / DATA CURRENCY TRACKING

INDIAN UST R10: Underground Storage Tanks on Indian Land

The Indian Underground Storage Tank (UST) database provides information about underground storage tanks on Indian land in EPA Region 10 (Alaska, Idaho, Oregon, Washington, and Tribal Nations).

Date of Government Version: 05/20/2014	Source: EPA Region 10
Date Data Arrived at EDR: 06/10/2014	Telephone: 206-553-2857
Date Made Active in Reports: 08/15/2014	Last EDR Contact: 01/26/2015
Number of Days to Update: 66	Next Scheduled EDR Contact: 05/11/2015
	Data Release Frequency: Quarterly

INDIAN UST R1: Underground Storage Tanks on Indian Land

The Indian Underground Storage Tank (UST) database provides information about underground storage tanks on Indian land in EPA Region 1 (Connecticut, Maine, Massachusetts, New Hampshire, Rhode Island, Vermont and ten Tribal Nations).

Date of Government Version: 02/01/2013	Source: EPA, Region 1
Date Data Arrived at EDR: 05/01/2013	Telephone: 617-918-1313
Date Made Active in Reports: 01/27/2014	Last EDR Contact: 10/31/2014
Number of Days to Update: 271	Next Scheduled EDR Contact: 02/09/2015
	Data Release Frequency: Varies

INDIAN UST R4: Underground Storage Tanks on Indian Land

The Indian Underground Storage Tank (UST) database provides information about underground storage tanks on Indian land in EPA Region 4 (Alabama, Florida, Georgia, Kentucky, Mississippi, North Carolina, South Carolina, Tennessee and Tribal Nations)

Date of Government Version: 07/30/2014	Source: EPA Region 4
Date Data Arrived at EDR: 08/12/2014	Telephone: 404-562-9424
Date Made Active in Reports: 08/22/2014	Last EDR Contact: 01/26/2015
Number of Days to Update: 10	Next Scheduled EDR Contact: 05/11/2015
	Data Release Frequency: Semi-Annually

INDIAN UST R8: Underground Storage Tanks on Indian Land

The Indian Underground Storage Tank (UST) database provides information about underground storage tanks on Indian land in EPA Region 8 (Colorado, Montana, North Dakota, South Dakota, Utah, Wyoming and 27 Tribal Nations).

Date of Government Version: 11/04/2014	Source: EPA Region 8
Date Data Arrived at EDR: 11/07/2014	Telephone: 303-312-6137
Date Made Active in Reports: 11/17/2014	Last EDR Contact: 01/26/2015
Number of Days to Update: 10	Next Scheduled EDR Contact: 05/11/2015
	Data Release Frequency: Quarterly

INDIAN UST R9: Underground Storage Tanks on Indian Land

The Indian Underground Storage Tank (UST) database provides information about underground storage tanks on Indian land in EPA Region 9 (Arizona, California, Hawaii, Nevada, the Pacific Islands, and Tribal Nations).

Date of Government Version: 08/14/2014	Source: EPA Region 9
Date Data Arrived at EDR: 08/15/2014	Telephone: 415-972-3368
Date Made Active in Reports: 08/22/2014	Last EDR Contact: 01/26/2015
Number of Days to Update: 7	Next Scheduled EDR Contact: 05/11/2015
	Data Release Frequency: Quarterly

FEMA UST: Underground Storage Tank Listing

A listing of all FEMA owned underground storage tanks.

Date of Government Version: 01/01/2010	Source: FEMA
Date Data Arrived at EDR: 02/16/2010	Telephone: 202-646-5797
Date Made Active in Reports: 04/12/2010	Last EDR Contact: 01/12/2015
Number of Days to Update: 55	Next Scheduled EDR Contact: 04/27/2015
	Data Release Frequency: Varies

GOVERNMENT RECORDS SEARCHED / DATA CURRENCY TRACKING

State and tribal institutional control / engineering control registries

NJ ENG CONTROLS: Declaration Environmental Restriction/Deed Notice Sites

Legal Document that restricts the use of contaminated property; holds owner(s) to the regulatory/statutory requirements for cleanup.

Date of Government Version: 12/03/2014
Date Data Arrived at EDR: 12/31/2014
Date Made Active in Reports: 01/22/2015
Number of Days to Update: 22

Source: Department of Environmental Protection
Telephone: 609-341-3121
Last EDR Contact: 11/20/2014
Next Scheduled EDR Contact: 03/09/2015
Data Release Frequency: Varies

NY ENG CONTROLS: Registry of Engineering Controls

Environmental Remediation sites that have engineering controls in place.

Date of Government Version: 11/18/2014
Date Data Arrived at EDR: 11/20/2014
Date Made Active in Reports: 01/12/2015
Number of Days to Update: 53

Source: Department of Environmental Conservation
Telephone: 518-402-9553
Last EDR Contact: 11/20/2014
Next Scheduled EDR Contact: 03/02/2015
Data Release Frequency: Quarterly

NJ INST CONTROL: Classification Exception Area Sites

A Classification Exception Area is an institutional control providing notice that ground water contamination exists in a particular location above State standards.

Date of Government Version: 12/03/2014
Date Data Arrived at EDR: 12/31/2014
Date Made Active in Reports: 01/22/2015
Number of Days to Update: 22

Source: Department of Environmental Protection
Telephone: 609-341-3121
Last EDR Contact: 11/20/2014
Next Scheduled EDR Contact: 03/09/2015
Data Release Frequency: Varies

NY INST CONTROL: Registry of Institutional Controls

Environmental Remediation sites that have institutional controls in place.

Date of Government Version: 11/18/2014
Date Data Arrived at EDR: 11/20/2014
Date Made Active in Reports: 01/12/2015
Number of Days to Update: 53

Source: Department of Environmental Conservation
Telephone: 518-402-9553
Last EDR Contact: 11/20/2014
Next Scheduled EDR Contact: 03/02/2015
Data Release Frequency: Quarterly

State and tribal voluntary cleanup sites

NJ PF: Publicly Funded Cleanups Site Status Report

The report focuses on publicly funded cleanups and features progress achieved and underway at all sites that are being addressed by the NJDEP with public funds.

Date of Government Version: 12/31/2003
Date Data Arrived at EDR: 04/25/2005
Date Made Active in Reports: 05/06/2005
Number of Days to Update: 11

Source: Department of Environmental Protection
Telephone: 609-292-9418
Last EDR Contact: 01/26/2015
Next Scheduled EDR Contact: 05/11/2015
Data Release Frequency: Annually

NJ VCP: Voluntary Cleanup Program Sites

Through the VCP, responsible parties, developers, local officials, or individuals may work with the department to remediate non-priority contaminated sites that pose no immediate threat to human health or the environment.

Date of Government Version: 08/17/2013
Date Data Arrived at EDR: 11/27/2013
Date Made Active in Reports: 01/10/2014
Number of Days to Update: 44

Source: Department of Environmental Protection
Telephone: 609-341-3121
Last EDR Contact: 01/05/2015
Next Scheduled EDR Contact: 04/20/2015
Data Release Frequency: Varies

GOVERNMENT RECORDS SEARCHED / DATA CURRENCY TRACKING

NY VCP: Voluntary Cleanup Agreements

New York established its Voluntary Cleanup Program (VCP) to address the environmental, legal and financial barriers that often hinder the redevelopment and reuse of contaminated properties. The Voluntary Cleanup Program was developed to enhance private sector cleanup of brownfields by enabling parties to remediate sites using private rather than public funds and to reduce the development pressures on "greenfield" sites.

Date of Government Version: 11/18/2014
Date Data Arrived at EDR: 11/20/2014
Date Made Active in Reports: 01/12/2015
Number of Days to Update: 53

Source: Department of Environmental Conservation
Telephone: 518-402-9711
Last EDR Contact: 11/20/2014
Next Scheduled EDR Contact: 03/02/2015
Data Release Frequency: Semi-Annually

INDIAN VCP R7: Voluntary Cleanup Priority Listing

A listing of voluntary cleanup priority sites located on Indian Land located in Region 7.

Date of Government Version: 03/20/2008
Date Data Arrived at EDR: 04/22/2008
Date Made Active in Reports: 05/19/2008
Number of Days to Update: 27

Source: EPA, Region 7
Telephone: 913-551-7365
Last EDR Contact: 04/20/2009
Next Scheduled EDR Contact: 07/20/2009
Data Release Frequency: Varies

INDIAN VCP R1: Voluntary Cleanup Priority Listing

A listing of voluntary cleanup priority sites located on Indian Land located in Region 1.

Date of Government Version: 09/29/2014
Date Data Arrived at EDR: 10/01/2014
Date Made Active in Reports: 11/06/2014
Number of Days to Update: 36

Source: EPA, Region 1
Telephone: 617-918-1102
Last EDR Contact: 12/31/2014
Next Scheduled EDR Contact: 04/13/2015
Data Release Frequency: Varies

State and tribal Brownfields sites

NJ BROWNFIELDS: Brownfields Database

Brownfields are identified as former or current commercial or industrial use sites that are presently vacant or underutilized, on which there is suspected to have been a discharge of a contamination to the soil or groundwater at concentrations greater than applicable cleanup criteria.

Date of Government Version: 12/03/2012
Date Data Arrived at EDR: 02/27/2013
Date Made Active in Reports: 04/05/2013
Number of Days to Update: 37

Source: Department of Environmental Protection
Telephone: 609-292-1251
Last EDR Contact: 01/26/2015
Next Scheduled EDR Contact: 05/11/2015
Data Release Frequency: Annually

NY BROWNFIELDS: Brownfields Site List

A Brownfield is any real property where redevelopment or re-use may be complicated by the presence or potential presence of a hazardous waste, petroleum, pollutant, or contaminant.

Date of Government Version: 11/18/2014
Date Data Arrived at EDR: 11/20/2014
Date Made Active in Reports: 01/12/2015
Number of Days to Update: 53

Source: Department of Environmental Conservation
Telephone: 518-402-9764
Last EDR Contact: 11/20/2014
Next Scheduled EDR Contact: 03/02/2015
Data Release Frequency: Semi-Annually

ADDITIONAL ENVIRONMENTAL RECORDS

Local Brownfield lists

US BROWNFIELDS: A Listing of Brownfields Sites

Brownfields are real property, the expansion, redevelopment, or reuse of which may be complicated by the presence or potential presence of a hazardous substance, pollutant, or contaminant. Cleaning up and reinvesting in these properties takes development pressures off of undeveloped, open land, and both improves and protects the environment. Assessment, Cleanup and Redevelopment Exchange System (ACRES) stores information reported by EPA Brownfields grant recipients on brownfields properties assessed or cleaned up with grant funding as well as information on Targeted Brownfields Assessments performed by EPA Regions. A listing of ACRES Brownfield sites is obtained from Cleanups in My Community. Cleanups in My Community provides information on Brownfields properties for which information is reported back to EPA, as well as areas served by Brownfields grant programs.

GOVERNMENT RECORDS SEARCHED / DATA CURRENCY TRACKING

Date of Government Version: 12/22/2014
Date Data Arrived at EDR: 12/22/2014
Date Made Active in Reports: 01/29/2015
Number of Days to Update: 38

Source: Environmental Protection Agency
Telephone: 202-566-2777
Last EDR Contact: 12/22/2014
Next Scheduled EDR Contact: 04/06/2015
Data Release Frequency: Semi-Annually

Local Lists of Landfill / Solid Waste Disposal Sites

DEBRIS REGION 9: Torres Martinez Reservation Illegal Dump Site Locations

A listing of illegal dump sites location on the Torres Martinez Indian Reservation located in eastern Riverside County and northern Imperial County, California.

Date of Government Version: 01/12/2009
Date Data Arrived at EDR: 05/07/2009
Date Made Active in Reports: 09/21/2009
Number of Days to Update: 137

Source: EPA, Region 9
Telephone: 415-947-4219
Last EDR Contact: 01/26/2015
Next Scheduled EDR Contact: 05/11/2015
Data Release Frequency: No Update Planned

ODI: Open Dump Inventory

An open dump is defined as a disposal facility that does not comply with one or more of the Part 257 or Part 258 Subtitle D Criteria.

Date of Government Version: 06/30/1985
Date Data Arrived at EDR: 08/09/2004
Date Made Active in Reports: 09/17/2004
Number of Days to Update: 39

Source: Environmental Protection Agency
Telephone: 800-424-9346
Last EDR Contact: 06/09/2004
Next Scheduled EDR Contact: N/A
Data Release Frequency: No Update Planned

NJ SWRCY: Approved Class B Recycling Facilities

"Class B recyclable material" means a source separated recyclable material which is subject to Department approval prior to receipt, storage, processing or transfer at a recycling center in accordance with N.J.S.A. 13:1E-99.34b.

Date of Government Version: 01/01/2014
Date Data Arrived at EDR: 02/07/2014
Date Made Active in Reports: 03/11/2014
Number of Days to Update: 32

Source: Department of Environmental Protection
Telephone: 609-984-6650
Last EDR Contact: 11/07/2014
Next Scheduled EDR Contact: 02/16/2015
Data Release Frequency: Varies

NJ HIST LF: Solid Waste Facility Directory

Old or non-permitted solid waste facilities/landfills that are not included in the current solid waste facilities/landfills database.

Date of Government Version: 06/10/2003
Date Data Arrived at EDR: 02/19/2004
Date Made Active in Reports: 03/09/2004
Number of Days to Update: 19

Source: Department of Environmental Protection
Telephone: 609-984-6880
Last EDR Contact: 02/19/2004
Next Scheduled EDR Contact: N/A
Data Release Frequency: No Update Planned

NY SWRCY: Registered Recycling Facility List

A listing of recycling facilities.

Date of Government Version: 01/06/2015
Date Data Arrived at EDR: 01/08/2015
Date Made Active in Reports: 01/29/2015
Number of Days to Update: 21

Source: Department of Environmental Conservation
Telephone: 518-402-8705
Last EDR Contact: 01/05/2015
Next Scheduled EDR Contact: 04/20/2015
Data Release Frequency: Semi-Annually

INDIAN ODI: Report on the Status of Open Dumps on Indian Lands

Location of open dumps on Indian land.

GOVERNMENT RECORDS SEARCHED / DATA CURRENCY TRACKING

Date of Government Version: 12/31/1998
Date Data Arrived at EDR: 12/03/2007
Date Made Active in Reports: 01/24/2008
Number of Days to Update: 52

Source: Environmental Protection Agency
Telephone: 703-308-8245
Last EDR Contact: 10/29/2014
Next Scheduled EDR Contact: 02/16/2015
Data Release Frequency: Varies

Local Lists of Hazardous waste / Contaminated Sites

US CDL: Clandestine Drug Labs

A listing of clandestine drug lab locations. The U.S. Department of Justice ("the Department") provides this web site as a public service. It contains addresses of some locations where law enforcement agencies reported they found chemicals or other items that indicated the presence of either clandestine drug laboratories or dumpsites. In most cases, the source of the entries is not the Department, and the Department has not verified the entry and does not guarantee its accuracy. Members of the public must verify the accuracy of all entries by, for example, contacting local law enforcement and local health departments.

Date of Government Version: 07/25/2014
Date Data Arrived at EDR: 09/09/2014
Date Made Active in Reports: 10/20/2014
Number of Days to Update: 41

Source: Drug Enforcement Administration
Telephone: 202-307-1000
Last EDR Contact: 11/25/2014
Next Scheduled EDR Contact: 03/16/2015
Data Release Frequency: Quarterly

NJEMS: New Jersey Environmental Management System

NJEMS Sites are points representing sites regulated by NJDEP under one or more regulatory permitting or enforcement programs, or sites that are otherwise of some interest to a NJDEP program. Program interests included in NJEMS are: Air, Communications Center, Discharge Prevention, Exams and Licensing, Fish Game and Wildlife, Green Acres, Hazardous Waste, Lab Certification, Land Use, Landscape Irrigation, Parks and Forestry, Pesticides, Pinelands, Planning, Radiation, Right-to-Know, Site Remediation, Soil Conservation, Solid Waste, TCPA, Water Quality, Water Supply, and Watershed Management.

Date of Government Version: 10/04/2014
Date Data Arrived at EDR: 10/10/2014
Date Made Active in Reports: 11/04/2014
Number of Days to Update: 25

Source: Department of Environmental Protection
Telephone: 609-633-1208
Last EDR Contact: 01/16/2015
Next Scheduled EDR Contact: 03/09/2015
Data Release Frequency: Varies

US HIST CDL: National Clandestine Laboratory Register

A listing of clandestine drug lab locations. The U.S. Department of Justice ("the Department") provides this web site as a public service. It contains addresses of some locations where law enforcement agencies reported they found chemicals or other items that indicated the presence of either clandestine drug laboratories or dumpsites. In most cases, the source of the entries is not the Department, and the Department has not verified the entry and does not guarantee its accuracy. Members of the public must verify the accuracy of all entries by, for example, contacting local law enforcement and local health departments.

Date of Government Version: 07/25/2014
Date Data Arrived at EDR: 09/09/2014
Date Made Active in Reports: 10/20/2014
Number of Days to Update: 41

Source: Drug Enforcement Administration
Telephone: 202-307-1000
Last EDR Contact: 11/25/2014
Next Scheduled EDR Contact: 03/16/2015
Data Release Frequency: No Update Planned

Local Land Records

LIENS 2: CERCLA Lien Information

A Federal CERCLA ('Superfund') lien can exist by operation of law at any site or property at which EPA has spent Superfund monies. These monies are spent to investigate and address releases and threatened releases of contamination. CERCLIS provides information as to the identity of these sites and properties.

Date of Government Version: 02/18/2014
Date Data Arrived at EDR: 03/18/2014
Date Made Active in Reports: 04/24/2014
Number of Days to Update: 37

Source: Environmental Protection Agency
Telephone: 202-564-6023
Last EDR Contact: 10/27/2014
Next Scheduled EDR Contact: 02/09/2015
Data Release Frequency: Varies

GOVERNMENT RECORDS SEARCHED / DATA CURRENCY TRACKING

NJ LIENS: Environmental LIENS

A listing of properties with environmental liens. The listing includes sites from the Site Remediation & Waste Management Program Sites where the Department has placed either a 1st Priority or Regular Spill Fund Lien against. 1st Priority Type Lien - a lien placed against the property where the discharge occurred providing that the owners of the property have some responsibility towards the discharge. First Priority Lien is superior to other types of liens. Non-Priority (Regular) Type Lien - a lien placed against the Responsible Party & their revenues and all real and personal property, other than the real property comprising the location of the discharge.

Date of Government Version: 09/04/2014
Date Data Arrived at EDR: 10/09/2014
Date Made Active in Reports: 11/03/2014
Number of Days to Update: 25

Source: Department of Environmental Protection
Telephone: 609-341-3121
Last EDR Contact: 01/05/2015
Next Scheduled EDR Contact: 03/02/2015
Data Release Frequency: Varies

NY LIENS: Spill Liens Information

Lien information from the Oil Spill Fund.

Date of Government Version: 11/19/2014
Date Data Arrived at EDR: 11/21/2014
Date Made Active in Reports: 01/12/2015
Number of Days to Update: 52

Source: Office of the State Comptroller
Telephone: 518-474-9034
Last EDR Contact: 11/10/2014
Next Scheduled EDR Contact: 02/23/2015
Data Release Frequency: Varies

Records of Emergency Release Reports

HMIRS: Hazardous Materials Information Reporting System

Hazardous Materials Incident Report System. HMIRS contains hazardous material spill incidents reported to DOT.

Date of Government Version: 09/30/2014
Date Data Arrived at EDR: 10/01/2014
Date Made Active in Reports: 11/06/2014
Number of Days to Update: 36

Source: U.S. Department of Transportation
Telephone: 202-366-4555
Last EDR Contact: 12/30/2014
Next Scheduled EDR Contact: 04/13/2015
Data Release Frequency: Annually

NJ Release: Hazardous Material Incident Database

Hazardous material release. Initial notification information reported to the Department of Environmental Protection's Environmental Action Line and the office has not conducted any investigations to determine its validity or accuracy.

Date of Government Version: 12/16/2014
Date Data Arrived at EDR: 01/12/2015
Date Made Active in Reports: 01/22/2015
Number of Days to Update: 10

Source: Department of Environmental Protection
Telephone: 609-341-3121
Last EDR Contact: 12/04/2014
Next Scheduled EDR Contact: 03/23/2015
Data Release Frequency: Semi-Annually

NJ Spills: Spills

Initial notification information of hazardous material incidents, where there is land contamination, reported to the Department of Environmental Protection's Environmental Action Line. The DEP has not conducted any investigation to determine its validity or accuracy.

Date of Government Version: 12/16/2014
Date Data Arrived at EDR: 01/12/2015
Date Made Active in Reports: 01/22/2015
Number of Days to Update: 10

Source: Department of Environmental Protection
Telephone: 609-341-3121
Last EDR Contact: 12/04/2014
Next Scheduled EDR Contact: 03/23/2015
Data Release Frequency: Annually

NJ SPILLS 90: SPILLS90 data from FirstSearch

Spills 90 includes those spill and release records available exclusively from FirstSearch databases. Typically, they may include chemical, oil and/or hazardous substance spills recorded after 1990. Duplicate records that are already included in EDR incident and release records are not included in Spills 90.

GOVERNMENT RECORDS SEARCHED / DATA CURRENCY TRACKING

Date of Government Version: 06/15/2012
Date Data Arrived at EDR: 01/03/2013
Date Made Active in Reports: 02/11/2013
Number of Days to Update: 39

Source: FirstSearch
Telephone: N/A
Last EDR Contact: 01/03/2013
Next Scheduled EDR Contact: N/A
Data Release Frequency: No Update Planned

NJ SPILLS 80: SPILLS80 data from FirstSearch

Spills 80 includes those spill and release records available from FirstSearch databases prior to 1990. Typically, they may include chemical, oil and/or hazardous substance spills recorded before 1990. Duplicate records that are already included in EDR incident and release records are not included in Spills 80.

Date of Government Version: 09/02/1997
Date Data Arrived at EDR: 01/03/2013
Date Made Active in Reports: 03/06/2013
Number of Days to Update: 62

Source: FirstSearch
Telephone: N/A
Last EDR Contact: 01/03/2013
Next Scheduled EDR Contact: N/A
Data Release Frequency: No Update Planned

NY SPILLS 80: SPILLS80 data from FirstSearch

Spills 80 includes those spill and release records available from FirstSearch databases prior to 1990. Typically, they may include chemical, oil and/or hazardous substance spills recorded before 1990. Duplicate records that are already included in EDR incident and release records are not included in Spills 80.

Date of Government Version: 11/02/2010
Date Data Arrived at EDR: 01/03/2013
Date Made Active in Reports: 03/07/2013
Number of Days to Update: 63

Source: FirstSearch
Telephone: N/A
Last EDR Contact: 01/03/2013
Next Scheduled EDR Contact: N/A
Data Release Frequency: No Update Planned

NY SPILLS 90: SPILLS90 data from FirstSearch

Spills 90 includes those spill and release records available exclusively from FirstSearch databases. Typically, they may include chemical, oil and/or hazardous substance spills recorded after 1990. Duplicate records that are already included in EDR incident and release records are not included in Spills 90.

Date of Government Version: 12/14/2012
Date Data Arrived at EDR: 01/03/2013
Date Made Active in Reports: 02/12/2013
Number of Days to Update: 40

Source: FirstSearch
Telephone: N/A
Last EDR Contact: 01/03/2013
Next Scheduled EDR Contact: N/A
Data Release Frequency: No Update Planned

Other Ascertainable Records

RCRA NonGen / NLR: RCRA - Non Generators

RCRAInfo is EPA's comprehensive information system, providing access to data supporting the Resource Conservation and Recovery Act (RCRA) of 1976 and the Hazardous and Solid Waste Amendments (HSWA) of 1984. The database includes selective information on sites which generate, transport, store, treat and/or dispose of hazardous waste as defined by the Resource Conservation and Recovery Act (RCRA). Non-Generators do not presently generate hazardous waste.

Date of Government Version: 12/09/2014
Date Data Arrived at EDR: 12/29/2014
Date Made Active in Reports: 01/29/2015
Number of Days to Update: 31

Source: Environmental Protection Agency
Telephone: (212) 637-3660
Last EDR Contact: 12/29/2014
Next Scheduled EDR Contact: 04/13/2015
Data Release Frequency: Varies

DOT OPS: Incident and Accident Data

Department of Transportation, Office of Pipeline Safety Incident and Accident data.

Date of Government Version: 07/31/2012
Date Data Arrived at EDR: 08/07/2012
Date Made Active in Reports: 09/18/2012
Number of Days to Update: 42

Source: Department of Transportation, Office of Pipeline Safety
Telephone: 202-366-4595
Last EDR Contact: 11/04/2014
Next Scheduled EDR Contact: 02/16/2015
Data Release Frequency: Varies

GOVERNMENT RECORDS SEARCHED / DATA CURRENCY TRACKING

DOD: Department of Defense Sites

This data set consists of federally owned or administered lands, administered by the Department of Defense, that have any area equal to or greater than 640 acres of the United States, Puerto Rico, and the U.S. Virgin Islands.

Date of Government Version: 12/31/2005	Source: USGS
Date Data Arrived at EDR: 11/10/2006	Telephone: 888-275-8747
Date Made Active in Reports: 01/11/2007	Last EDR Contact: 01/15/2015
Number of Days to Update: 62	Next Scheduled EDR Contact: 04/27/2015
	Data Release Frequency: Semi-Annually

FUDS: Formerly Used Defense Sites

The listing includes locations of Formerly Used Defense Sites properties where the US Army Corps of Engineers is actively working or will take necessary cleanup actions.

Date of Government Version: 06/06/2014	Source: U.S. Army Corps of Engineers
Date Data Arrived at EDR: 09/10/2014	Telephone: 202-528-4285
Date Made Active in Reports: 09/18/2014	Last EDR Contact: 12/12/2014
Number of Days to Update: 8	Next Scheduled EDR Contact: 03/23/2015
	Data Release Frequency: Varies

CONSENT: Superfund (CERCLA) Consent Decrees

Major legal settlements that establish responsibility and standards for cleanup at NPL (Superfund) sites. Released periodically by United States District Courts after settlement by parties to litigation matters.

Date of Government Version: 12/31/2013	Source: Department of Justice, Consent Decree Library
Date Data Arrived at EDR: 01/24/2014	Telephone: Varies
Date Made Active in Reports: 02/24/2014	Last EDR Contact: 12/24/2014
Number of Days to Update: 31	Next Scheduled EDR Contact: 04/13/2015
	Data Release Frequency: Varies

ROD: Records Of Decision

Record of Decision. ROD documents mandate a permanent remedy at an NPL (Superfund) site containing technical and health information to aid in the cleanup.

Date of Government Version: 11/25/2013	Source: EPA
Date Data Arrived at EDR: 12/12/2013	Telephone: 703-416-0223
Date Made Active in Reports: 02/24/2014	Last EDR Contact: 12/12/2014
Number of Days to Update: 74	Next Scheduled EDR Contact: 03/23/2015
	Data Release Frequency: Annually

UMTRA: Uranium Mill Tailings Sites

Uranium ore was mined by private companies for federal government use in national defense programs. When the mills shut down, large piles of the sand-like material (mill tailings) remain after uranium has been extracted from the ore. Levels of human exposure to radioactive materials from the piles are low; however, in some cases tailings were used as construction materials before the potential health hazards of the tailings were recognized.

Date of Government Version: 09/14/2010	Source: Department of Energy
Date Data Arrived at EDR: 10/07/2011	Telephone: 505-845-0011
Date Made Active in Reports: 03/01/2012	Last EDR Contact: 11/26/2014
Number of Days to Update: 146	Next Scheduled EDR Contact: 03/09/2015
	Data Release Frequency: Varies

US MINES: Mines Master Index File

Contains all mine identification numbers issued for mines active or opened since 1971. The data also includes violation information.

Date of Government Version: 12/30/2014	Source: Department of Labor, Mine Safety and Health Administration
Date Data Arrived at EDR: 12/31/2014	Telephone: 303-231-5959
Date Made Active in Reports: 01/29/2015	Last EDR Contact: 12/30/2014
Number of Days to Update: 29	Next Scheduled EDR Contact: 03/16/2015
	Data Release Frequency: Semi-Annually

GOVERNMENT RECORDS SEARCHED / DATA CURRENCY TRACKING

TRIS: Toxic Chemical Release Inventory System

Toxic Release Inventory System. TRIS identifies facilities which release toxic chemicals to the air, water and land in reportable quantities under SARA Title III Section 313.

Date of Government Version: 12/31/2011	Source: EPA
Date Data Arrived at EDR: 07/31/2013	Telephone: 202-566-0250
Date Made Active in Reports: 09/13/2013	Last EDR Contact: 01/29/2015
Number of Days to Update: 44	Next Scheduled EDR Contact: 03/09/2015
	Data Release Frequency: Annually

TSCA: Toxic Substances Control Act

Toxic Substances Control Act. TSCA identifies manufacturers and importers of chemical substances included on the TSCA Chemical Substance Inventory list. It includes data on the production volume of these substances by plant site.

Date of Government Version: 12/31/2012	Source: EPA
Date Data Arrived at EDR: 01/15/2015	Telephone: 202-260-5521
Date Made Active in Reports: 01/29/2015	Last EDR Contact: 12/22/2014
Number of Days to Update: 14	Next Scheduled EDR Contact: 04/06/2015
	Data Release Frequency: Every 4 Years

FTTS: FIFRA/ TSCA Tracking System - FIFRA (Federal Insecticide, Fungicide, & Rodenticide Act)/TSCA (Toxic Substances Control Act)

FTTS tracks administrative cases and pesticide enforcement actions and compliance activities related to FIFRA, TSCA and EPCRA (Emergency Planning and Community Right-to-Know Act). To maintain currency, EDR contacts the Agency on a quarterly basis.

Date of Government Version: 04/09/2009	Source: EPA/Office of Prevention, Pesticides and Toxic Substances
Date Data Arrived at EDR: 04/16/2009	Telephone: 202-566-1667
Date Made Active in Reports: 05/11/2009	Last EDR Contact: 11/19/2014
Number of Days to Update: 25	Next Scheduled EDR Contact: 03/09/2015
	Data Release Frequency: Quarterly

FTTS INSP: FIFRA/ TSCA Tracking System - FIFRA (Federal Insecticide, Fungicide, & Rodenticide Act)/TSCA (Toxic Substances Control Act)

A listing of FIFRA/TSCA Tracking System (FTTS) inspections and enforcements.

Date of Government Version: 04/09/2009	Source: EPA
Date Data Arrived at EDR: 04/16/2009	Telephone: 202-566-1667
Date Made Active in Reports: 05/11/2009	Last EDR Contact: 11/19/2014
Number of Days to Update: 25	Next Scheduled EDR Contact: 03/09/2015
	Data Release Frequency: Quarterly

HIST FTTS: FIFRA/TSCA Tracking System Administrative Case Listing

A complete administrative case listing from the FIFRA/TSCA Tracking System (FTTS) for all ten EPA regions. The information was obtained from the National Compliance Database (NCDB). NCDB supports the implementation of FIFRA (Federal Insecticide, Fungicide, and Rodenticide Act) and TSCA (Toxic Substances Control Act). Some EPA regions are now closing out records. Because of that, and the fact that some EPA regions are not providing EPA Headquarters with updated records, it was decided to create a HIST FTTS database. It included records that may not be included in the newer FTTS database updates. This database is no longer updated.

Date of Government Version: 10/19/2006	Source: Environmental Protection Agency
Date Data Arrived at EDR: 03/01/2007	Telephone: 202-564-2501
Date Made Active in Reports: 04/10/2007	Last EDR Contact: 12/17/2007
Number of Days to Update: 40	Next Scheduled EDR Contact: 03/17/2008
	Data Release Frequency: No Update Planned

HIST FTTS INSP: FIFRA/TSCA Tracking System Inspection & Enforcement Case Listing

A complete inspection and enforcement case listing from the FIFRA/TSCA Tracking System (FTTS) for all ten EPA regions. The information was obtained from the National Compliance Database (NCDB). NCDB supports the implementation of FIFRA (Federal Insecticide, Fungicide, and Rodenticide Act) and TSCA (Toxic Substances Control Act). Some EPA regions are now closing out records. Because of that, and the fact that some EPA regions are not providing EPA Headquarters with updated records, it was decided to create a HIST FTTS database. It included records that may not be included in the newer FTTS database updates. This database is no longer updated.

GOVERNMENT RECORDS SEARCHED / DATA CURRENCY TRACKING

Date of Government Version: 10/19/2006
Date Data Arrived at EDR: 03/01/2007
Date Made Active in Reports: 04/10/2007
Number of Days to Update: 40

Source: Environmental Protection Agency
Telephone: 202-564-2501
Last EDR Contact: 12/17/2008
Next Scheduled EDR Contact: 03/17/2008
Data Release Frequency: No Update Planned

SSTS: Section 7 Tracking Systems

Section 7 of the Federal Insecticide, Fungicide and Rodenticide Act, as amended (92 Stat. 829) requires all registered pesticide-producing establishments to submit a report to the Environmental Protection Agency by March 1st each year. Each establishment must report the types and amounts of pesticides, active ingredients and devices being produced, and those having been produced and sold or distributed in the past year.

Date of Government Version: 12/31/2009
Date Data Arrived at EDR: 12/10/2010
Date Made Active in Reports: 02/25/2011
Number of Days to Update: 77

Source: EPA
Telephone: 202-564-4203
Last EDR Contact: 01/26/2015
Next Scheduled EDR Contact: 05/11/2015
Data Release Frequency: Annually

ICIS: Integrated Compliance Information System

The Integrated Compliance Information System (ICIS) supports the information needs of the national enforcement and compliance program as well as the unique needs of the National Pollutant Discharge Elimination System (NPDES) program.

Date of Government Version: 07/31/2014
Date Data Arrived at EDR: 10/29/2014
Date Made Active in Reports: 11/06/2014
Number of Days to Update: 8

Source: Environmental Protection Agency
Telephone: 202-564-5088
Last EDR Contact: 01/09/2015
Next Scheduled EDR Contact: 04/27/2015
Data Release Frequency: Quarterly

PADS: PCB Activity Database System

PCB Activity Database. PADS Identifies generators, transporters, commercial storers and/or brokers and disposers of PCB's who are required to notify the EPA of such activities.

Date of Government Version: 07/01/2014
Date Data Arrived at EDR: 10/15/2014
Date Made Active in Reports: 11/17/2014
Number of Days to Update: 33

Source: EPA
Telephone: 202-566-0500
Last EDR Contact: 01/16/2015
Next Scheduled EDR Contact: 04/27/2015
Data Release Frequency: Annually

MLTS: Material Licensing Tracking System

MLTS is maintained by the Nuclear Regulatory Commission and contains a list of approximately 8,100 sites which possess or use radioactive materials and which are subject to NRC licensing requirements. To maintain currency, EDR contacts the Agency on a quarterly basis.

Date of Government Version: 12/29/2014
Date Data Arrived at EDR: 01/08/2015
Date Made Active in Reports: 01/29/2015
Number of Days to Update: 21

Source: Nuclear Regulatory Commission
Telephone: 301-415-7169
Last EDR Contact: 12/04/2014
Next Scheduled EDR Contact: 03/23/2015
Data Release Frequency: Quarterly

RADINFO: Radiation Information Database

The Radiation Information Database (RADINFO) contains information about facilities that are regulated by U.S. Environmental Protection Agency (EPA) regulations for radiation and radioactivity.

Date of Government Version: 10/07/2014
Date Data Arrived at EDR: 10/08/2014
Date Made Active in Reports: 10/20/2014
Number of Days to Update: 12

Source: Environmental Protection Agency
Telephone: 202-343-9775
Last EDR Contact: 01/08/2015
Next Scheduled EDR Contact: 04/20/2015
Data Release Frequency: Quarterly

GOVERNMENT RECORDS SEARCHED / DATA CURRENCY TRACKING

FINDS: Facility Index System/Facility Registry System

Facility Index System. FINDS contains both facility information and 'pointers' to other sources that contain more detail. EDR includes the following FINDS databases in this report: PCS (Permit Compliance System), AIRS (Aerometric Information Retrieval System), DOCKET (Enforcement Docket used to manage and track information on civil judicial enforcement cases for all environmental statutes), FURS (Federal Underground Injection Control), C-DOCKET (Criminal Docket System used to track criminal enforcement actions for all environmental statutes), FFIS (Federal Facilities Information System), STATE (State Environmental Laws and Statutes), and PADS (PCB Activity Data System).

Date of Government Version: 08/16/2014	Source: EPA
Date Data Arrived at EDR: 09/10/2014	Telephone: (212) 637-3000
Date Made Active in Reports: 10/20/2014	Last EDR Contact: 12/09/2014
Number of Days to Update: 40	Next Scheduled EDR Contact: 03/23/2015
	Data Release Frequency: Quarterly

RAATS: RCRA Administrative Action Tracking System

RCRA Administration Action Tracking System. RAATS contains records based on enforcement actions issued under RCRA pertaining to major violators and includes administrative and civil actions brought by the EPA. For administration actions after September 30, 1995, data entry in the RAATS database was discontinued. EPA will retain a copy of the database for historical records. It was necessary to terminate RAATS because a decrease in agency resources made it impossible to continue to update the information contained in the database.

Date of Government Version: 04/17/1995	Source: EPA
Date Data Arrived at EDR: 07/03/1995	Telephone: 202-564-4104
Date Made Active in Reports: 08/07/1995	Last EDR Contact: 06/02/2008
Number of Days to Update: 35	Next Scheduled EDR Contact: 09/01/2008
	Data Release Frequency: No Update Planned

RMP: Risk Management Plans

When Congress passed the Clean Air Act Amendments of 1990, it required EPA to publish regulations and guidance for chemical accident prevention at facilities using extremely hazardous substances. The Risk Management Program Rule (RMP Rule) was written to implement Section 112(r) of these amendments. The rule, which built upon existing industry codes and standards, requires companies of all sizes that use certain flammable and toxic substances to develop a Risk Management Program, which includes a(n): Hazard assessment that details the potential effects of an accidental release, an accident history of the last five years, and an evaluation of worst-case and alternative accidental releases; Prevention program that includes safety precautions and maintenance, monitoring, and employee training measures; and Emergency response program that spells out emergency health care, employee training measures and procedures for informing the public and response agencies (e.g the fire department) should an accident occur.

Date of Government Version: 08/01/2014	Source: Environmental Protection Agency
Date Data Arrived at EDR: 08/12/2014	Telephone: 202-564-8600
Date Made Active in Reports: 11/06/2014	Last EDR Contact: 01/26/2015
Number of Days to Update: 86	Next Scheduled EDR Contact: 05/11/2015
	Data Release Frequency: Varies

BRS: Biennial Reporting System

The Biennial Reporting System is a national system administered by the EPA that collects data on the generation and management of hazardous waste. BRS captures detailed data from two groups: Large Quantity Generators (LQG) and Treatment, Storage, and Disposal Facilities.

Date of Government Version: 12/31/2011	Source: EPA/NTIS
Date Data Arrived at EDR: 02/26/2013	Telephone: 800-424-9346
Date Made Active in Reports: 04/19/2013	Last EDR Contact: 11/26/2014
Number of Days to Update: 52	Next Scheduled EDR Contact: 03/09/2015
	Data Release Frequency: Biennially

NJ CHROME: Chromate Chemical Production Waste Sites

Known chromate chemical production waste sites.

Date of Government Version: 09/17/2009	Source: Department of Environmental Protection
Date Data Arrived at EDR: 11/23/2009	Telephone: 609-984-4071
Date Made Active in Reports: 12/16/2009	Last EDR Contact: 11/05/2014
Number of Days to Update: 23	Next Scheduled EDR Contact: 02/23/2015
	Data Release Frequency: Varies

GOVERNMENT RECORDS SEARCHED / DATA CURRENCY TRACKING

NJ UIC: Underground Injection Wells Database

A listing of underground injection well locations. The UIC Program is responsible for regulating the construction, operation, permitting, and closure of injection wells that place fluids underground for storage or disposal.

Date of Government Version: 01/09/2009
Date Data Arrived at EDR: 02/25/2009
Date Made Active in Reports: 03/11/2009
Number of Days to Update: 14

Source: Department of Environmental Protection
Telephone: 609-292-0407
Last EDR Contact: 10/29/2014
Next Scheduled EDR Contact: 02/16/2015
Data Release Frequency: Varies

NY UIC: Underground Injection Control Wells

A listing of enhanced oil recovery underground injection wells.

Date of Government Version: 12/05/2014
Date Data Arrived at EDR: 12/09/2014
Date Made Active in Reports: 01/12/2015
Number of Days to Update: 34

Source: Department of Environmental Conservation
Telephone: 518-402-8056
Last EDR Contact: 12/09/2014
Next Scheduled EDR Contact: 03/23/2015
Data Release Frequency: Quarterly

NJ HIST MAJOR FACILITIES: List of Major Facilities

Major facilities means all facilities, located on one or more contiguous or adjacent properties owned or operated by the same person, having total combined storage capacity of 20,000 gallons or more for hazardous substances other than petroleum or petroleum products, or 200,000 gallons or more for hazardous substances of all kinds. This file contains detail information that is no longer available by the Department of Environmental Protection due to security concerns.

Date of Government Version: 01/02/2002
Date Data Arrived at EDR: 01/11/2006
Date Made Active in Reports: 01/11/2006
Number of Days to Update: 0

Source: Department of Environmental Protection
Telephone: 609-633-7476
Last EDR Contact: 02/02/2009
Next Scheduled EDR Contact: 05/04/2009
Data Release Frequency: No Update Planned

NJ MANIFEST: Manifest Information

Hazardous waste manifest information.

Date of Government Version: 12/31/2011
Date Data Arrived at EDR: 07/19/2012
Date Made Active in Reports: 08/28/2012
Number of Days to Update: 40

Source: Department of Environmental Protection
Telephone: N/A
Last EDR Contact: 01/12/2015
Next Scheduled EDR Contact: 04/27/2015
Data Release Frequency: Annually

NY MANIFEST: Facility and Manifest Data

Manifest is a document that lists and tracks hazardous waste from the generator through transporters to a TSD facility.

Date of Government Version: 11/01/2014
Date Data Arrived at EDR: 11/05/2014
Date Made Active in Reports: 11/24/2014
Number of Days to Update: 19

Source: Department of Environmental Conservation
Telephone: 518-402-8651
Last EDR Contact: 11/05/2014
Next Scheduled EDR Contact: 02/16/2015
Data Release Frequency: Annually

NJ DRYCLEANERS: Drycleaner List

A listing of registered drycleaners.

Date of Government Version: 12/03/2014
Date Data Arrived at EDR: 12/05/2014
Date Made Active in Reports: 01/26/2015
Number of Days to Update: 52

Source: Department of Environmental Protection
Telephone: 609-292-2795
Last EDR Contact: 11/26/2014
Next Scheduled EDR Contact: 02/23/2015
Data Release Frequency: Varies

GOVERNMENT RECORDS SEARCHED / DATA CURRENCY TRACKING

NY DRYCLEANERS: Registered Drycleaners

A listing of all registered drycleaning facilities.

Date of Government Version: 01/12/2015

Date Data Arrived at EDR: 01/13/2015

Date Made Active in Reports: 01/29/2015

Number of Days to Update: 16

Source: Department of Environmental Conservation

Telephone: 518-402-8403

Last EDR Contact: 12/12/2014

Next Scheduled EDR Contact: 03/30/2015

Data Release Frequency: Varies

NJ ISRA: ISRA Database

The ISRA process begins with determining if the Act applies to your type of business and transaction. The provisions of ISRA only apply to industrial establishments. What is an industrial establishment? The term "industrial establishment" refers to the type of business operations and transactions that would subject a facility to review under ISRA.

An industrial establishment must meet each of the following three criteria: The place of business or real property at which such business is conducted, having a North American Industry Classification System (NAICS) code listed in N.J.A.C. 7:26 B - Appendix C subject to the specified exceptions and limitations. The place of business must have been engaged in operations on or after December 31, 1983; and The place of business must involve the generation, manufacture, refining, transportation, treatment, storage, handling, or disposal of hazardous substances or hazardous wastes.

Date of Government Version: 09/23/2014

Date Data Arrived at EDR: 10/14/2014

Date Made Active in Reports: 11/03/2014

Number of Days to Update: 20

Source: Department of Environmental Protection

Telephone: 609-984-3081

Last EDR Contact: 12/18/2014

Next Scheduled EDR Contact: 04/06/2015

Data Release Frequency: Quarterly

NJPDES: New Jersey Pollutant Discharge Elimination System Dischargers

The NJPDES contains the names, addresses and other information of all permitted New Jersey Pollutant Discharge Elimination System dischargers.

Date of Government Version: 11/01/2014

Date Data Arrived at EDR: 11/19/2014

Date Made Active in Reports: 12/12/2014

Number of Days to Update: 23

Source: Department of Environmental Protection

Telephone: 609-984-4428

Last EDR Contact: 11/19/2014

Next Scheduled EDR Contact: 03/02/2015

Data Release Frequency: Varies

NY SPDES: State Pollutant Discharge Elimination System

New York State has a state program which has been approved by the United States Environmental Protection Agency for the control of wastewater and stormwater discharges in accordance with the Clean Water Act. Under New York State law the program is known as the State Pollutant Discharge Elimination System (SPDES) and is broader in scope than that required by the Clean Water Act in that it controls point source discharges to groundwaters as well as surface waters.

Date of Government Version: 11/06/2014

Date Data Arrived at EDR: 11/07/2014

Date Made Active in Reports: 11/25/2014

Number of Days to Update: 18

Source: Department of Environmental Conservation

Telephone: 518-402-8233

Last EDR Contact: 01/26/2015

Next Scheduled EDR Contact: 05/11/2015

Data Release Frequency: No Update Planned

NJ AIRS: Emissions Inventory Listing

An emission inventory is an estimate of air pollutant emissions in a given area. Emission inventories are fundamental building blocks used to develop air quality control strategies on a local, regional and national level. Emission inventories are also used to estimate the progress of an air quality program.

Date of Government Version: 12/31/2013

Date Data Arrived at EDR: 08/07/2014

Date Made Active in Reports: 08/18/2014

Number of Days to Update: 11

Source: Department of Environmental Protection

Telephone: 609-984-5483

Last EDR Contact: 10/29/2014

Next Scheduled EDR Contact: 02/16/2015

Data Release Frequency: Varies

GOVERNMENT RECORDS SEARCHED / DATA CURRENCY TRACKING

NY AIRS: Air Emissions Data

Point source emissions inventory data.

Date of Government Version: 12/31/2012
Date Data Arrived at EDR: 11/01/2013
Date Made Active in Reports: 01/09/2014
Number of Days to Update: 69

Source: Department of Environmental Conservation
Telephone: 518-402-8452
Last EDR Contact: 01/26/2015
Next Scheduled EDR Contact: 05/11/2015
Data Release Frequency: Annually

INDIAN RESERV: Indian Reservations

This map layer portrays Indian administered lands of the United States that have any area equal to or greater than 640 acres.

Date of Government Version: 12/31/2005
Date Data Arrived at EDR: 12/08/2006
Date Made Active in Reports: 01/11/2007
Number of Days to Update: 34

Source: USGS
Telephone: 202-208-3710
Last EDR Contact: 01/15/2015
Next Scheduled EDR Contact: 04/27/2015
Data Release Frequency: Semi-Annually

SCRD DRYCLEANERS: State Coalition for Remediation of Drycleaners Listing

The State Coalition for Remediation of Drycleaners was established in 1998, with support from the U.S. EPA Office of Superfund Remediation and Technology Innovation. It is comprised of representatives of states with established drycleaner remediation programs. Currently the member states are Alabama, Connecticut, Florida, Illinois, Kansas, Minnesota, Missouri, North Carolina, Oregon, South Carolina, Tennessee, Texas, and Wisconsin.

Date of Government Version: 03/07/2011
Date Data Arrived at EDR: 03/09/2011
Date Made Active in Reports: 05/02/2011
Number of Days to Update: 54

Source: Environmental Protection Agency
Telephone: 615-532-8599
Last EDR Contact: 11/18/2014
Next Scheduled EDR Contact: 02/02/2015
Data Release Frequency: Varies

NJ COAL ASH: Coal Ash Listing

Coal combustion survey ash listing.

Date of Government Version: 05/10/2010
Date Data Arrived at EDR: 05/12/2010
Date Made Active in Reports: 06/28/2010
Number of Days to Update: 47

Source: Department of Environmental Protection
Telephone: 609-984-6985
Last EDR Contact: 11/03/2014
Next Scheduled EDR Contact: 02/16/2015
Data Release Frequency: Varies

NJ Financial Assurance: Financial Assurance Information Listing

Financial Assurance information.

Date of Government Version: 11/07/2014
Date Data Arrived at EDR: 12/18/2014
Date Made Active in Reports: 01/22/2015
Number of Days to Update: 35

Source: Department of Environmental Protection
Telephone: 609-341-3121
Last EDR Contact: 01/26/2015
Next Scheduled EDR Contact: 05/11/2015
Data Release Frequency: Semi-Annually

NJ GW CONTAM AREAS: Groundwater Contamination Areas

This data identifies those sites where groundwater contamination has been identified and, where appropriate, the NJDEP has established a Classification Exception Area (CEA). CEAs are institutional controls in geographically defined areas within which the New Jersey Ground Water Quality Standards (NJGWQS) for specific contaminants have been exceeded. When a CEA is designated for an area, the constituent standards and designated aquifer uses are suspended for the term of the CEA. This data layer contains information about areas in the state which are specified as the Currently Known Extent (CKE) of ground water pollution. CKE areas are geographically defined areas within which the local ground water resources are known to be compromised because the water quality exceeds drinking water and ground water quality standards for specific contaminants.

GOVERNMENT RECORDS SEARCHED / DATA CURRENCY TRACKING

Date of Government Version: 05/28/2014
Date Data Arrived at EDR: 06/25/2014
Date Made Active in Reports: 07/29/2014
Number of Days to Update: 34

Source: Department of Environmental Protection
Telephone: 609-777-0672
Last EDR Contact: 12/24/2014
Next Scheduled EDR Contact: 04/06/2015
Data Release Frequency: Varies

LEAD SMELTER 2: Lead Smelter Sites

A list of several hundred sites in the U.S. where secondary lead smelting was done from 1931 and 1964. These sites may pose a threat to public health through ingestion or inhalation of contaminated soil or dust

Date of Government Version: 04/05/2001
Date Data Arrived at EDR: 10/27/2010
Date Made Active in Reports: 12/02/2010
Number of Days to Update: 36

Source: American Journal of Public Health
Telephone: 703-305-6451
Last EDR Contact: 12/02/2009
Next Scheduled EDR Contact: N/A
Data Release Frequency: No Update Planned

LEAD SMELTER 1: Lead Smelter Sites

A listing of former lead smelter site locations.

Date of Government Version: 11/25/2014
Date Data Arrived at EDR: 11/26/2014
Date Made Active in Reports: 01/29/2015
Number of Days to Update: 64

Source: Environmental Protection Agency
Telephone: 703-603-8787
Last EDR Contact: 01/05/2015
Next Scheduled EDR Contact: 04/20/2015
Data Release Frequency: Varies

NY Financial Assurance 1: Financial Assurance Information Listing

Financial assurance information.

Date of Government Version: 01/06/2015
Date Data Arrived at EDR: 01/08/2015
Date Made Active in Reports: 01/29/2015
Number of Days to Update: 21

Source: Department of Environmental Conservation
Telephone: 518-402-8660
Last EDR Contact: 01/05/2015
Next Scheduled EDR Contact: 04/20/2015
Data Release Frequency: Quarterly

PRP: Potentially Responsible Parties

A listing of verified Potentially Responsible Parties

Date of Government Version: 10/25/2013
Date Data Arrived at EDR: 10/17/2014
Date Made Active in Reports: 10/20/2014
Number of Days to Update: 3

Source: EPA
Telephone: 202-564-6023
Last EDR Contact: 12/29/2015
Next Scheduled EDR Contact: 04/13/2015
Data Release Frequency: Quarterly

2020 COR ACTION: 2020 Corrective Action Program List

The EPA has set ambitious goals for the RCRA Corrective Action program by creating the 2020 Corrective Action Universe. This RCRA cleanup baseline includes facilities expected to need corrective action. The 2020 universe contains a wide variety of sites. Some properties are heavily contaminated while others were contaminated but have since been cleaned up. Still others have not been fully investigated yet, and may require little or no remediation. Inclusion in the 2020 Universe does not necessarily imply failure on the part of a facility to meet its RCRA obligations.

Date of Government Version: 11/11/2011
Date Data Arrived at EDR: 05/18/2012
Date Made Active in Reports: 05/25/2012
Number of Days to Update: 7

Source: Environmental Protection Agency
Telephone: 703-308-4044
Last EDR Contact: 11/14/2014
Next Scheduled EDR Contact: 02/23/2015
Data Release Frequency: Varies

EPA WATCH LIST: EPA WATCH LIST

EPA maintains a "Watch List" to facilitate dialogue between EPA, state and local environmental agencies on enforcement matters relating to facilities with alleged violations identified as either significant or high priority. Being on the Watch List does not mean that the facility has actually violated the law only that an investigation by EPA or a state or local environmental agency has led those organizations to allege that an unproven violation has in fact occurred. Being on the Watch List does not represent a higher level of concern regarding the alleged violations that were detected, but instead indicates cases requiring additional dialogue between EPA, state and local agencies - primarily because of the length of time the alleged violation has gone unaddressed or unresolved.

GOVERNMENT RECORDS SEARCHED / DATA CURRENCY TRACKING

Date of Government Version: 08/30/2013
Date Data Arrived at EDR: 03/21/2014
Date Made Active in Reports: 06/17/2014
Number of Days to Update: 88

Source: Environmental Protection Agency
Telephone: 617-520-3000
Last EDR Contact: 11/14/2014
Next Scheduled EDR Contact: 02/23/2015
Data Release Frequency: Quarterly

NY COAL ASH: Coal Ash Disposal Site Listing
A listing of coal ash disposal site locations.

Date of Government Version: 01/08/2015
Date Data Arrived at EDR: 01/09/2015
Date Made Active in Reports: 01/29/2015
Number of Days to Update: 20

Source: Department of Environmental Conservation
Telephone: 518-402-8660
Last EDR Contact: 01/05/2015
Next Scheduled EDR Contact: 04/20/2015
Data Release Frequency: Varies

PCB TRANSFORMER: PCB Transformer Registration Database
The database of PCB transformer registrations that includes all PCB registration submittals.

Date of Government Version: 02/01/2011
Date Data Arrived at EDR: 10/19/2011
Date Made Active in Reports: 01/10/2012
Number of Days to Update: 83

Source: Environmental Protection Agency
Telephone: 202-566-0517
Last EDR Contact: 10/31/2014
Next Scheduled EDR Contact: 02/09/2015
Data Release Frequency: Varies

COAL ASH EPA: Coal Combustion Residues Surface Impoundments List
A listing of coal combustion residues surface impoundments with high hazard potential ratings.

Date of Government Version: 07/01/2014
Date Data Arrived at EDR: 09/10/2014
Date Made Active in Reports: 10/20/2014
Number of Days to Update: 40

Source: Environmental Protection Agency
Telephone: N/A
Last EDR Contact: 12/12/2014
Next Scheduled EDR Contact: 03/23/2015
Data Release Frequency: Varies

NY Financial Assurance 2: Financial Assurance Information Listing

A listing of financial assurance information for hazardous waste facilities. Financial assurance is intended to ensure that resources are available to pay for the cost of closure, post-closure care, and corrective measures if the owner or operator of a regulated facility is unable or unwilling to pay.

Date of Government Version: 10/01/2014
Date Data Arrived at EDR: 01/06/2015
Date Made Active in Reports: 01/29/2015
Number of Days to Update: 23

Source: Department of Environmental Conservation
Telephone: 518-402-8712
Last EDR Contact: 11/17/2014
Next Scheduled EDR Contact: 03/02/2015
Data Release Frequency: Varies

US FIN ASSUR: Financial Assurance Information

All owners and operators of facilities that treat, store, or dispose of hazardous waste are required to provide proof that they will have sufficient funds to pay for the clean up, closure, and post-closure care of their facilities.

Date of Government Version: 11/19/2014
Date Data Arrived at EDR: 11/21/2014
Date Made Active in Reports: 01/29/2015
Number of Days to Update: 69

Source: Environmental Protection Agency
Telephone: 202-566-1917
Last EDR Contact: 11/11/2014
Next Scheduled EDR Contact: 03/02/2015
Data Release Frequency: Quarterly

US AIRS (AFS): Aerometric Information Retrieval System Facility Subsystem (AFS)

The database is a sub-system of Aerometric Information Retrieval System (AIRS). AFS contains compliance data on air pollution point sources regulated by the U.S. EPA and/or state and local air regulatory agencies. This information comes from source reports by various stationary sources of air pollution, such as electric power plants, steel mills, factories, and universities, and provides information about the air pollutants they produce. Action, air program, air program pollutant, and general level plant data. It is used to track emissions and compliance data from industrial plants.

GOVERNMENT RECORDS SEARCHED / DATA CURRENCY TRACKING

Date of Government Version: 10/16/2014
Date Data Arrived at EDR: 10/31/2014
Date Made Active in Reports: 11/17/2014
Number of Days to Update: 17

Source: EPA
Telephone: 202-564-2496
Last EDR Contact: 12/23/2014
Next Scheduled EDR Contact: 04/13/2015
Data Release Frequency: Annually

US AIRS MINOR: Air Facility System Data

A listing of minor source facilities.

Date of Government Version: 10/16/2014
Date Data Arrived at EDR: 10/31/2014
Date Made Active in Reports: 11/17/2014
Number of Days to Update: 17

Source: EPA
Telephone: 202-564-2496
Last EDR Contact: 12/23/2014
Next Scheduled EDR Contact: 04/13/2015
Data Release Frequency: Annually

COAL ASH DOE: Sleam-Electric Plan Operation Data

A listing of power plants that store ash in surface ponds.

Date of Government Version: 12/31/2005
Date Data Arrived at EDR: 08/07/2009
Date Made Active in Reports: 10/22/2009
Number of Days to Update: 76

Source: Department of Energy
Telephone: 202-586-8719
Last EDR Contact: 01/15/2015
Next Scheduled EDR Contact: 04/27/2015
Data Release Frequency: Varies

FEDLAND: Federal and Indian Lands

Federally and Indian administrated lands of the United States. Lands included are administrated by: Army Corps of Engineers, Bureau of Reclamation, National Wild and Scenic River, National Wildlife Refuge, Public Domain Land, Wilderness, Wilderness Study Area, Wildlife Management Area, Bureau of Indian Affairs, Bureau of Land Management, Department of Justice, Forest Service, Fish and Wildlife Service, National Park Service.

Date of Government Version: 12/31/2005
Date Data Arrived at EDR: 02/06/2006
Date Made Active in Reports: 01/11/2007
Number of Days to Update: 339

Source: U.S. Geological Survey
Telephone: 888-275-8747
Last EDR Contact: 01/15/2015
Next Scheduled EDR Contact: 04/27/2015
Data Release Frequency: N/A

EDR HIGH RISK HISTORICAL RECORDS

EDR Exclusive Records

EDR MGP: EDR Proprietary Manufactured Gas Plants

The EDR Proprietary Manufactured Gas Plant Database includes records of coal gas plants (manufactured gas plants) compiled by EDR's researchers. Manufactured gas sites were used in the United States from the 1800's to 1950's to produce a gas that could be distributed and used as fuel. These plants used whale oil, rosin, coal, or a mixture of coal, oil, and water that also produced a significant amount of waste. Many of the byproducts of the gas production, such as coal tar (oily waste containing volatile and non-volatile chemicals), sludges, oils and other compounds are potentially hazardous to human health and the environment. The byproduct from this process was frequently disposed of directly at the plant site and can remain or spread slowly, serving as a continuous source of soil and groundwater contamination.

Date of Government Version: N/A
Date Data Arrived at EDR: N/A
Date Made Active in Reports: N/A
Number of Days to Update: N/A

Source: EDR, Inc.
Telephone: N/A
Last EDR Contact: N/A
Next Scheduled EDR Contact: N/A
Data Release Frequency: No Update Planned

EDR US Hist Auto Stat: EDR Exclusive Historic Gas Stations

EDR has searched selected national collections of business directories and has collected listings of potential gas station/filling station/service station sites that were available to EDR researchers. EDR's review was limited to those categories of sources that might, in EDR's opinion, include gas station/filling station/service station establishments. The categories reviewed included, but were not limited to gas, gas station, gasoline station, filling station, auto, automobile repair, auto service station, service station, etc. This database falls within a category of information EDR classifies as "High Risk Historical Records", or HRHR. EDR's HRHR effort presents unique and sometimes proprietary data about past sites and operations that typically create environmental concerns, but may not show up in current government records searches.

GOVERNMENT RECORDS SEARCHED / DATA CURRENCY TRACKING

Date of Government Version: N/A
Date Data Arrived at EDR: N/A
Date Made Active in Reports: N/A
Number of Days to Update: N/A

Source: EDR, Inc.
Telephone: N/A
Last EDR Contact: N/A
Next Scheduled EDR Contact: N/A
Data Release Frequency: Varies

EDR US Hist Cleaners: EDR Exclusive Historic Dry Cleaners

EDR has searched selected national collections of business directories and has collected listings of potential dry cleaner sites that were available to EDR researchers. EDR's review was limited to those categories of sources that might, in EDR's opinion, include dry cleaning establishments. The categories reviewed included, but were not limited to dry cleaners, cleaners, laundry, laundromat, cleaning/laundry, wash & dry etc. This database falls within a category of information EDR classifies as "High Risk Historical Records", or HRHR. EDR's HRHR effort presents unique and sometimes proprietary data about past sites and operations that typically create environmental concerns, but may not show up in current government records searches.

Date of Government Version: N/A
Date Data Arrived at EDR: N/A
Date Made Active in Reports: N/A
Number of Days to Update: N/A

Source: EDR, Inc.
Telephone: N/A
Last EDR Contact: N/A
Next Scheduled EDR Contact: N/A
Data Release Frequency: Varies

EDR RECOVERED GOVERNMENT ARCHIVES

Exclusive Recovered Govt. Archives

NJ RGA LUST: Recovered Government Archive Leaking Underground Storage Tank

The EDR Recovered Government Archive Leaking Underground Storage Tank database provides a list of LUST incidents derived from historical databases and includes many records that no longer appear in current government lists. Compiled from Records formerly available from the New Jersey Department of Environmental Protection in New Jersey.

Date of Government Version: N/A
Date Data Arrived at EDR: 07/01/2013
Date Made Active in Reports: 12/24/2013
Number of Days to Update: 176

Source: New Jersey Department of Environmental Protection
Telephone: N/A
Last EDR Contact: 06/01/2012
Next Scheduled EDR Contact: N/A
Data Release Frequency: Varies

NJ RGA LF: Recovered Government Archive Solid Waste Facilities List

The EDR Recovered Government Archive Landfill database provides a list of landfills derived from historical databases and includes many records that no longer appear in current government lists. Compiled from Records formerly available from the New Jersey Department of Environmental Protection in New Jersey.

Date of Government Version: N/A
Date Data Arrived at EDR: 07/01/2013
Date Made Active in Reports: 01/10/2014
Number of Days to Update: 193

Source: New Jersey Department of Environmental Protection
Telephone: N/A
Last EDR Contact: 06/01/2012
Next Scheduled EDR Contact: N/A
Data Release Frequency: Varies

NJ RGA HWS: Recovered Government Archive State Hazardous Waste Facilities List

The EDR Recovered Government Archive State Hazardous Waste database provides a list of SHWS incidents derived from historical databases and includes many records that no longer appear in current government lists. Compiled from Records formerly available from the New Jersey Department of Environmental Protection in New Jersey.

Date of Government Version: N/A
Date Data Arrived at EDR: 07/01/2013
Date Made Active in Reports: 12/24/2013
Number of Days to Update: 176

Source: New Jersey Department of Environmental Protection
Telephone: N/A
Last EDR Contact: 06/01/2012
Next Scheduled EDR Contact: N/A
Data Release Frequency: Varies

NY RGA HWS: Recovered Government Archive State Hazardous Waste Facilities List

The EDR Recovered Government Archive State Hazardous Waste database provides a list of SHWS incidents derived from historical databases and includes many records that no longer appear in current government lists. Compiled from Records formerly available from the Department of Environmental Conservation in New York.

GOVERNMENT RECORDS SEARCHED / DATA CURRENCY TRACKING

Date of Government Version: N/A
Date Data Arrived at EDR: 07/01/2013
Date Made Active in Reports: 12/30/2013
Number of Days to Update: 182

Source: Department of Environmental Conservation
Telephone: N/A
Last EDR Contact: 06/01/2012
Next Scheduled EDR Contact: N/A
Data Release Frequency: Varies

NY RGA LTANKS: Recovered Government Archive Leaking Underground Storage Tank

The EDR Recovered Government Archive Leaking Tanks database provides a list of leaking above ground and underground storage tanks incidents derived from historical databases and includes many records that no longer appear in current government lists. Compiled from Records formerly available from the New York State of Department of Environmental Conservation in New York.

Date of Government Version: N/A
Date Data Arrived at EDR: 07/01/2013
Date Made Active in Reports: 03/04/2014
Number of Days to Update: 246

Source: New York State of Department of Environmental Conservation (NYSDEC)
Telephone: N/A
Last EDR Contact: 06/01/2012
Next Scheduled EDR Contact: N/A
Data Release Frequency: Varies

NY RGA LF: Recovered Government Archive Solid Waste Facilities List

The EDR Recovered Government Archive Landfill database provides a list of landfills derived from historical databases and includes many records that no longer appear in current government lists. Compiled from Records formerly available from the Department of Environmental Conservation in New York.

Date of Government Version: N/A
Date Data Arrived at EDR: 07/01/2013
Date Made Active in Reports: 01/10/2014
Number of Days to Update: 193

Source: Department of Environmental Conservation
Telephone: N/A
Last EDR Contact: 06/01/2012
Next Scheduled EDR Contact: N/A
Data Release Frequency: Varies

OTHER DATABASE(S)

Depending on the geographic area covered by this report, the data provided in these specialty databases may or may not be complete. For example, the existence of wetlands information data in a specific report does not mean that all wetlands in the area covered by the report are included. Moreover, the absence of any reported wetlands information does not necessarily mean that wetlands do not exist in the area covered by the report.

CT MANIFEST: Hazardous Waste Manifest Data

Facility and manifest data. Manifest is a document that lists and tracks hazardous waste from the generator through transporters to a tsd facility.

Date of Government Version: 07/30/2013
Date Data Arrived at EDR: 08/19/2013
Date Made Active in Reports: 10/03/2013
Number of Days to Update: 45

Source: Department of Energy & Environmental Protection
Telephone: 860-424-3375
Last EDR Contact: 11/17/2014
Next Scheduled EDR Contact: 03/02/2015
Data Release Frequency: No Update Planned

NY MANIFEST: Facility and Manifest Data

Manifest is a document that lists and tracks hazardous waste from the generator through transporters to a TSD facility.

Date of Government Version: 11/01/2014
Date Data Arrived at EDR: 11/05/2014
Date Made Active in Reports: 11/24/2014
Number of Days to Update: 19

Source: Department of Environmental Conservation
Telephone: 518-402-8651
Last EDR Contact: 11/05/2014
Next Scheduled EDR Contact: 02/16/2015
Data Release Frequency: Annually

PA MANIFEST: Manifest Information

Hazardous waste manifest information.

GOVERNMENT RECORDS SEARCHED / DATA CURRENCY TRACKING

Date of Government Version: 12/31/2013
Date Data Arrived at EDR: 07/21/2014
Date Made Active in Reports: 08/25/2014
Number of Days to Update: 35

Source: Department of Environmental Protection
Telephone: 717-783-8990
Last EDR Contact: 01/19/2015
Next Scheduled EDR Contact: 05/04/2015
Data Release Frequency: Annually

RI MANIFEST: Manifest information

Hazardous waste manifest information

Date of Government Version: 12/31/2013
Date Data Arrived at EDR: 07/15/2014
Date Made Active in Reports: 08/13/2014
Number of Days to Update: 29

Source: Department of Environmental Management
Telephone: 401-222-2797
Last EDR Contact: 11/26/2014
Next Scheduled EDR Contact: 03/09/2015
Data Release Frequency: Annually

VT MANIFEST: Hazardous Waste Manifest Data

Hazardous waste manifest information.

Date of Government Version: 06/24/2014
Date Data Arrived at EDR: 08/22/2014
Date Made Active in Reports: 11/04/2014
Number of Days to Update: 74

Source: Department of Environmental Conservation
Telephone: 802-241-3443
Last EDR Contact: 01/19/2015
Next Scheduled EDR Contact: 05/04/2015
Data Release Frequency: Annually

WI MANIFEST: Manifest Information

Hazardous waste manifest information.

Date of Government Version: 12/31/2013
Date Data Arrived at EDR: 06/20/2014
Date Made Active in Reports: 08/07/2014
Number of Days to Update: 48

Source: Department of Natural Resources
Telephone: N/A
Last EDR Contact: 12/12/2014
Next Scheduled EDR Contact: 03/30/2015
Data Release Frequency: Annually

Oil/Gas Pipelines: This data was obtained by EDR from the USGS in 1994. It is referred to by USGS as GeoData Digital Line Graphs from 1:100,000-Scale Maps. It was extracted from the transportation category including some oil, but primarily gas pipelines.

Sensitive Receptors: There are individuals deemed sensitive receptors due to their fragile immune systems and special sensitivity to environmental discharges. These sensitive receptors typically include the elderly, the sick, and children. While the location of all sensitive receptors cannot be determined, EDR indicates those buildings and facilities - schools, daycares, hospitals, medical centers, and nursing homes - where individuals who are sensitive receptors are likely to be located.

AHA Hospitals:

Source: American Hospital Association, Inc.
Telephone: 312-280-5991

The database includes a listing of hospitals based on the American Hospital Association's annual survey of hospitals.

Medical Centers: Provider of Services Listing

Source: Centers for Medicare & Medicaid Services
Telephone: 410-786-3000

A listing of hospitals with Medicare provider number, produced by Centers of Medicare & Medicaid Services, a federal agency within the U.S. Department of Health and Human Services.

Nursing Homes

Source: National Institutes of Health
Telephone: 301-594-6248

Information on Medicare and Medicaid certified nursing homes in the United States.

Public Schools

Source: National Center for Education Statistics
Telephone: 202-502-7300

The National Center for Education Statistics' primary database on elementary and secondary public education in the United States. It is a comprehensive, annual, national statistical database of all public elementary and secondary schools and school districts, which contains data that are comparable across all states.

Private Schools

Source: National Center for Education Statistics

Telephone: 202-502-7300

The National Center for Education Statistics' primary database on private school locations in the United States.

Daycare Centers: Child Care Center Listings

Source: Department of Human Services

Telephone: 609-292-1018

Flood Zone Data: This data, available in select counties across the country, was obtained by EDR in 2003 & 2011 from the Federal Emergency Management Agency (FEMA). Data depicts 100-year and 500-year flood zones as defined by FEMA.

NWI: National Wetlands Inventory. This data, available in select counties across the country, was obtained by EDR in 2002, 2005 and 2010 from the U.S. Fish and Wildlife Service.

State Wetlands Data: Wetlands Inventory

Source: Department of Environmental Protection

Telephone: 609-984-2243

Scanned Digital USGS 7.5' Topographic Map (DRG)

Source: United States Geologic Survey

A digital raster graphic (DRG) is a scanned image of a U.S. Geological Survey topographic map. The map images are made by scanning published paper maps on high-resolution scanners. The raster image is georeferenced and fit to the Universal Transverse Mercator (UTM) projection.

STREET AND ADDRESS INFORMATION

© 2010 Tele Atlas North America, Inc. All rights reserved. This material is proprietary and the subject of copyright protection and other intellectual property rights owned by or licensed to Tele Atlas North America, Inc. The use of this material is subject to the terms of a license agreement. You will be held liable for any unauthorized copying or disclosure of this material.

GEOCHECK[®] - PHYSICAL SETTING SOURCE ADDENDUM

TARGET PROPERTY ADDRESS

7905-7907 RIVER RD
7905-7907 RIVER RD
NORTH BERGEN, NJ 07047

TARGET PROPERTY COORDINATES

Latitude (North):	40.7977 - 40° 47' 51.72"
Longitude (West):	73.996 - 73° 59' 45.60"
Universal Transverse Mercator:	Zone 18
UTM X (Meters):	584698.5
UTM Y (Meters):	4516573.5
State Plane X (Feet):	631656.7
State Plane Y (Feet):	715898.2
Elevation:	17 ft. above sea level

USGS TOPOGRAPHIC MAP

Target Property Map:	40073-G8 CENTRAL PARK, NY NJ
Most Recent Revision:	1995
West Map:	40074-G1 WEEHAWKEN, NJ NY
Most Recent Revision:	1995

EDR's GeoCheck Physical Setting Source Addendum is provided to assist the environmental professional in forming an opinion about the impact of potential contaminant migration.

Assessment of the impact of contaminant migration generally has two principal investigative components:

1. Groundwater flow direction, and
2. Groundwater flow velocity.

Groundwater flow direction may be impacted by surface topography, hydrology, hydrogeology, characteristics of the soil, and nearby wells. Groundwater flow velocity is generally impacted by the nature of the geologic strata.

GEOCHECK® - PHYSICAL SETTING SOURCE SUMMARY

GROUNDWATER FLOW DIRECTION INFORMATION

Groundwater flow direction for a particular site is best determined by a qualified environmental professional using site-specific well data. If such data is not reasonably ascertainable, it may be necessary to rely on other sources of information, such as surface topographic information, hydrologic information, hydrogeologic data collected on nearby properties, and regional groundwater flow information (from deep aquifers).

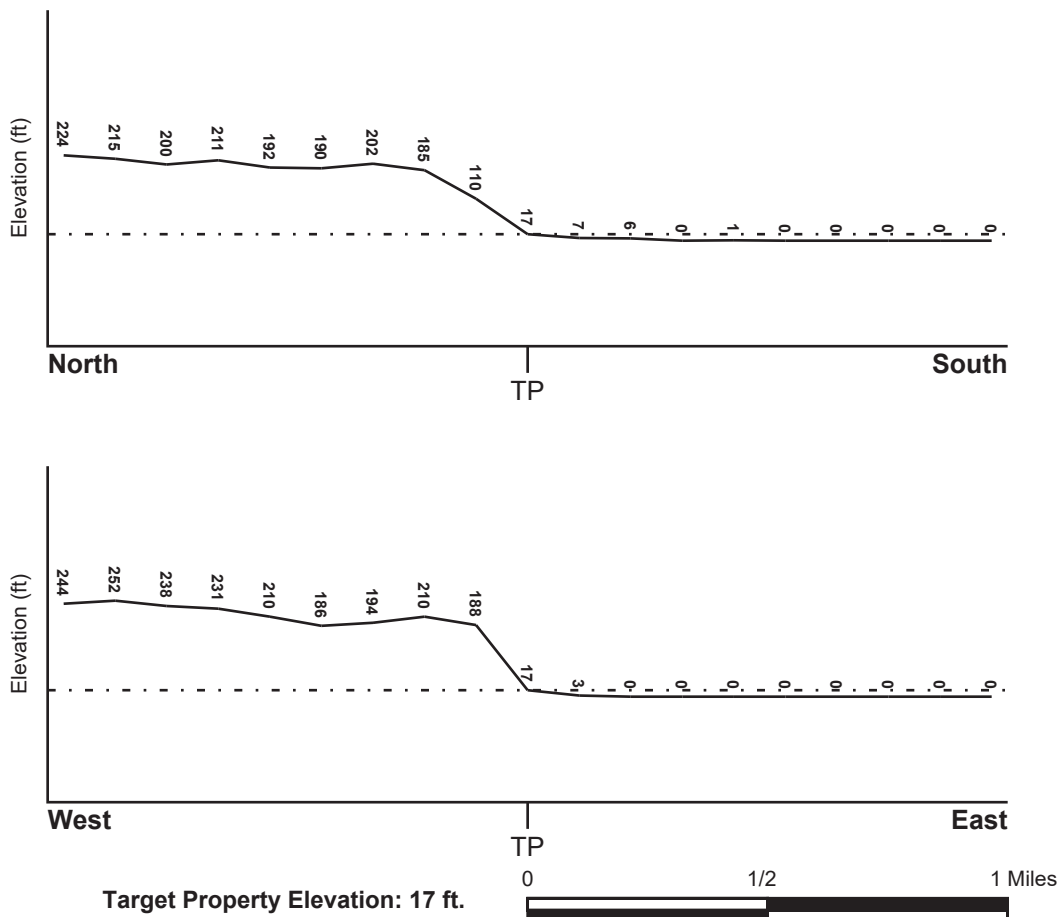
TOPOGRAPHIC INFORMATION

Surface topography may be indicative of the direction of surficial groundwater flow. This information can be used to assist the environmental professional in forming an opinion about the impact of nearby contaminated properties or, should contamination exist on the target property, what downgradient sites might be impacted.

TARGET PROPERTY TOPOGRAPHY

General Topographic Gradient: General SE

SURROUNDING TOPOGRAPHY: ELEVATION PROFILES



Source: Topography has been determined from the USGS 7.5' Digital Elevation Model and should be evaluated on a relative (not an absolute) basis. Relative elevation information between sites of close proximity should be field verified.

GEOCHECK® - PHYSICAL SETTING SOURCE SUMMARY

HYDROLOGIC INFORMATION

Surface water can act as a hydrologic barrier to groundwater flow. Such hydrologic information can be used to assist the environmental professional in forming an opinion about the impact of nearby contaminated properties or, should contamination exist on the target property, what downgradient sites might be impacted.

Refer to the Physical Setting Source Map following this summary for hydrologic information (major waterways and bodies of water).

FEMA FLOOD ZONE

Target Property County
HUDSON, NJ

FEMA Flood
Electronic Data
YES - refer to the Overview Map and Detail Map

Flood Plain Panel at Target Property:

34017C - FEMA DFIRM Flood data

Additional Panels in search area:

34003C - FEMA DFIRM Flood data
3604970025B - FEMA Q3 Flood data

NATIONAL WETLAND INVENTORY

NWI Quad at Target Property
CENTRAL PARK

NWI Electronic
Data Coverage
YES - refer to the Overview Map and Detail Map

HYDROGEOLOGIC INFORMATION

Hydrogeologic information obtained by installation of wells on a specific site can often be an indicator of groundwater flow direction in the immediate area. Such hydrogeologic information can be used to assist the environmental professional in forming an opinion about the impact of nearby contaminated properties or, should contamination exist on the target property, what downgradient sites might be impacted.

Site-Specific Hydrogeological Data*:

Search Radius: 1.25 miles
Status: Not found

AQUIFLOW®

Search Radius: 1.000 Mile.

EDR has developed the AQUIFLOW Information System to provide data on the general direction of groundwater flow at specific points. EDR has reviewed reports submitted by environmental professionals to regulatory authorities at select sites and has extracted the date of the report, groundwater flow direction as determined hydrogeologically, and the depth to water table.

<u>MAP ID</u>	<u>LOCATION</u> <u>FROM TP</u>	<u>GENERAL DIRECTION</u> <u>GROUNDWATER FLOW</u>
Not Reported		

GEOCHECK® - PHYSICAL SETTING SOURCE SUMMARY

GROUNDWATER FLOW VELOCITY INFORMATION

Groundwater flow velocity information for a particular site is best determined by a qualified environmental professional using site specific geologic and soil strata data. If such data are not reasonably ascertainable, it may be necessary to rely on other sources of information, including geologic age identification, rock stratigraphic unit and soil characteristics data collected on nearby properties and regional soil information. In general, contaminant plumes move more quickly through sandy-gravelly types of soils than silty-clayey types of soils.

GEOLOGIC INFORMATION IN GENERAL AREA OF TARGET PROPERTY

Geologic information can be used by the environmental professional in forming an opinion about the relative speed at which contaminant migration may be occurring.

ROCK STRATIGRAPHIC UNIT

Era: Mesozoic
System: Triassic
Series: Triassic
Code: Tr (decoded above as Era, System & Series)

GEOLOGIC AGE IDENTIFICATION

Category: Stratified Sequence

Geologic Age and Rock Stratigraphic Unit Source: P.G. Schruben, R.E. Arndt and W.J. Bawiec, Geology of the Conterminous U.S. at 1:2,500,000 Scale - a digital representation of the 1974 P.B. King and H.M. Beikman Map, USGS Digital Data Series DDS - 11 (1994).

DOMINANT SOIL COMPOSITION IN GENERAL AREA OF TARGET PROPERTY

The U.S. Department of Agriculture's (USDA) Soil Conservation Service (SCS) leads the National Cooperative Soil Survey (NCSS) and is responsible for collecting, storing, maintaining and distributing soil survey information for privately owned lands in the United States. A soil map in a soil survey is a representation of soil patterns in a landscape. Soil maps for STATSGO are compiled by generalizing more detailed (SSURGO) soil survey maps. The following information is based on Soil Conservation Service STATSGO data.

Soil Component Name: BOONTON

Soil Surface Texture: gravelly - loam

Hydrologic Group: Class C - Slow infiltration rates. Soils with layers impeding downward movement of water, or soils with moderately fine or fine textures.

Soil Drainage Class: Not reported

Hydric Status: Soil does not meet the requirements for a hydric soil.

Corrosion Potential - Uncoated Steel: MODERATE

Depth to Bedrock Min: > 60 inches

Depth to Bedrock Max: > 60 inches

GEOCHECK® - PHYSICAL SETTING SOURCE SUMMARY

Soil Layer Information							
Layer	Boundary		Soil Texture Class	Classification		Permeability Rate (in/hr)	Soil Reaction (pH)
	Upper	Lower		AASHTO Group	Unified Soil		
1	0 inches	8 inches	gravelly - loam	Silt-Clay Materials (more than 35 pct. passing No. 200), Silty Soils.	FINE-GRAINED SOILS, Silts and Clays (liquid limit less than 50%), Lean Clay. FINE-GRAINED SOILS, Silts and Clays (liquid limit less than 50%), silt.	Max: 2.00 Min: 0.60	Max: 5.50 Min: 4.50
2	8 inches	30 inches	gravelly - loam	Granular materials (35 pct. or less passing No. 200), Silty, or Clayey Gravel and Sand.	FINE-GRAINED SOILS, Silts and Clays (liquid limit less than 50%), Lean Clay. FINE-GRAINED SOILS, Silts and Clays (liquid limit less than 50%), silt.	Max: 2.00 Min: 0.60	Max: 6.00 Min: 4.50
3	30 inches	60 inches	gravelly - sandy loam	Granular materials (35 pct. or less passing No. 200), Silty, or Clayey Gravel and Sand.	COARSE-GRAINED SOILS, Sands, Sands with fines, Clayey sand.	Max: 0.20 Min: 0.06	Max: 6.50 Min: 5.60
4	60 inches	72 inches	loamy fine sand	Granular materials (35 pct. or less passing No. 200), Silty, or Clayey Gravel and Sand.	COARSE-GRAINED SOILS, Sands, Sands with fines, Clayey sand. COARSE-GRAINED SOILS, Sands, Sands with fines, Silty Sand.	Max: 2.00 Min: 0.06	Max: 7.30 Min: 5.60

OTHER SOIL TYPES IN AREA

Based on Soil Conservation Service STATSGO data, the following additional subordinant soil types may appear within the general area of target property.

Soil Surface Textures: shaly - loam
silt loam
extremely stony - loam
unweathered bedrock
very stony - loam
stony - silt loam
loam

Surficial Soil Types: shaly - loam
silt loam
extremely stony - loam

GEOCHECK® - PHYSICAL SETTING SOURCE SUMMARY

unweathered bedrock
very stony - loam
stony - silt loam
loam

Shallow Soil Types: cobbly - fine sandy loam

Deeper Soil Types: gravelly - loam
unweathered bedrock
gravelly - sandy loam
gravelly - fine sandy loam
stratified

LOCAL / REGIONAL WATER AGENCY RECORDS

EDR Local/Regional Water Agency records provide water well information to assist the environmental professional in assessing sources that may impact ground water flow direction, and in forming an opinion about the impact of contaminant migration on nearby drinking water wells.

WELL SEARCH DISTANCE INFORMATION

<u>DATABASE</u>	<u>SEARCH DISTANCE (miles)</u>
Federal USGS	1.000
Federal FRDS PWS	Nearest PWS within 1 mile
State Database	1.000

FEDERAL USGS WELL INFORMATION

<u>MAP ID</u>	<u>WELL ID</u>	<u>LOCATION FROM TP</u>
A1	USGS40000815576	1/2 - 1 Mile West

FEDERAL FRDS PUBLIC WATER SUPPLY SYSTEM INFORMATION

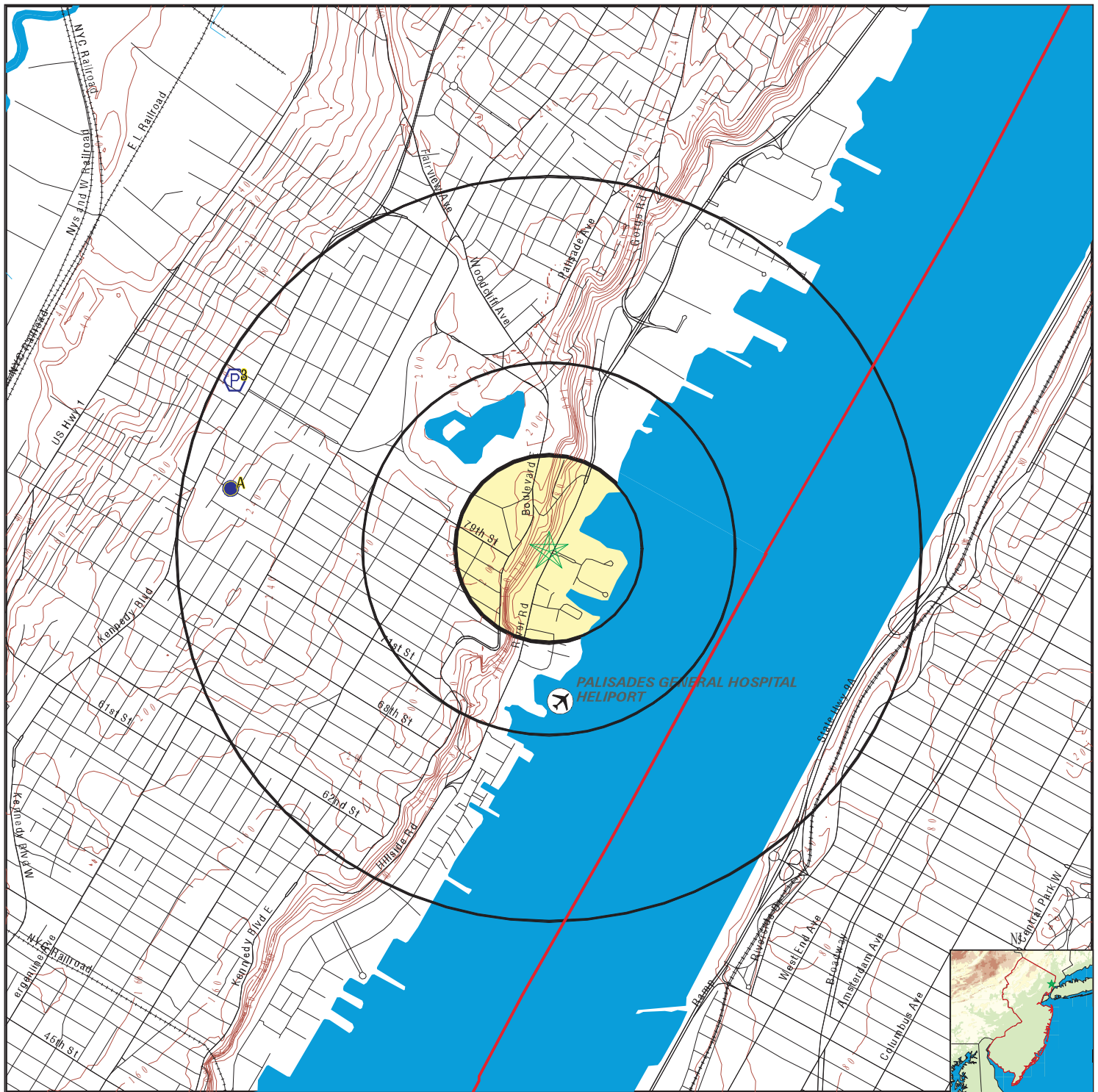
<u>MAP ID</u>	<u>WELL ID</u>	<u>LOCATION FROM TP</u>
3	NJ0111393	1/2 - 1 Mile WNW

Note: PWS System location is not always the same as well location.

STATE DATABASE WELL INFORMATION

<u>MAP ID</u>	<u>WELL ID</u>	<u>LOCATION FROM TP</u>
A2	NJMON2000000131	1/2 - 1 Mile West

PHYSICAL SETTING SOURCE MAP - 4197855.2s



- County Boundary
- Major Roads
- Contour Lines
- Airports
- Earthquake epicenter, Richter 5 or greater
- Water Wells
- Public Water Supply Wells
- Cluster of Multiple Icons

0 1/4 1/2 1 Miles

- Groundwater Flow Direction
- Indeterminate Groundwater Flow at Location
- Groundwater Flow Varies at Location
- Closest Hydrogeological Data



SITE NAME: 7905-7907 RIVER RD
 ADDRESS: 7905-7907 RIVER RD
 North Bergen NJ 07047
 LAT/LONG: 40.7977 / 73.996

CLIENT: Remington & Vernick Engineers
 CONTACT: Elizabeth Wilson
 INQUIRY #: 4197855.2s
 DATE: February 03, 2015 2:18 pm

GEOCHECK® - PHYSICAL SETTING SOURCE MAP FINDINGS

Map ID
Direction
Distance
Elevation

Database EDR ID Number

A1
West
1/2 - 1 Mile
Higher

FED USGS USGS40000815576

Org. Identifier:	USGS-NJ		
Formal name:	USGS New Jersey Water Science Center		
Monloc Identifier:	USGS-404800074004501		
Monloc name:	170005-- Mill 1		
Monloc type:	Well		
Monloc desc:	Not Reported		
Huc code:	02030103	Drainagearea value:	Not Reported
Drainagearea Units:	Not Reported	Contrib drainagearea:	Not Reported
Contrib drainagearea units:	Not Reported	Latitude:	40.8001008
Longitude:	-74.012084	Sourcemap scale:	24000
Horiz Acc measure:	1	Horiz Acc measure units:	seconds
Horiz Collection method:	Interpolated from map		
Horiz coord refsys:	NAD83	Vert measure val:	220
Vert measure units:	feet	Vertacc measure val:	5
Vert accmeasure units:	feet		
Vertcollection method:	Interpolated from topographic map		
Vert coord refsys:	NGVD29	Countrycode:	US
Aquifername:	Early Mesozoic basin aquifers		
Formation type:	Stockton Formation		
Aquifer type:	Not Reported		
Construction date:	19810416	Welldepth:	1155
Welldepth units:	ft	Wellholedepth:	1155
Wellholedepth units:	ft		

Ground-water levels, Number of Measurements: 0

A2
West
1/2 - 1 Mile
Higher

NJ WELLS NJMON2000000131

Wellnum:	118		
Usgsid:	170005		
Fips:	17040		
Township:	NORTH BERGEN TWP	County:	HUDSON
Longitude:	740045		
Latitude:	404800		
Elevation:	220		
Depth:	1155		
Openupper:	50		
Openlower:	1155		
Njpermit:	2604992		
Welluse:	N		
Geonum:	5400		
Site id:	NJMON2000000131		

3
WNW
1/2 - 1 Mile
Higher

FRDS PWS NJ0111393

GEOCHECK® - PHYSICAL SETTING SOURCE MAP FINDINGS

Epa region:	02	State:	NJ
Pwsid:	NJ0111393		
Pwsname:	POMONA PLAZA		
City served:	Not Reported	State served:	NJ
Zip served:	Not Reported	Fips county:	34001
Status:	Active	Pop srvd:	55
Pwssvconn:	1	Source:	Groundwater
Pws type:	NTNCWS	Owner:	Private
Contact:	ANTONICELLO, ANTHONY		
Contact gname:	ANTONICELLO, ANTHONY	Contact address1:	FUTANI CORP
Contact phone:	609-343-9982	Contact city:	OCEANVILLE
Contact address2:	PO BOX 434	Contact zip:	08231
Contact state:	NJ		
Activity code:	A		

Facid:	1444		
Facname:	TREATMENT PLANT		
Facility type:	Treatment_plant	Activity code:	A
Treatment obj:	corrosion control	Treatment process:	ph adjustment
Treatment obj:	inorganics removal	Treatment process:	ion exchange

Facid:	33543		
Facname:	TREATMENT PLANT		
Facility type:	Treatment_plant	Activity code:	A
Treatment obj:	corrosion control	Treatment process:	ph adjustment
Treatment obj:	softening (hardness removal)	Treatment process:	ion exchange

Location Information:			
Name:	POMONA PLAZA		
Pwstypcd:	NTNCWS	Primsrccd:	GW
Poperved:	55		
Add1:	FUTANI CORP		
Add2:	PO BOX 434		
City:	OCEANVILLE	State:	NJ
Zip:	08231	Phone:	609-343-9982
Cityserv:	GALLOWAY TWP-0111	Cntyserv:	Atlantic
Stateserv:	NJ	Zipserv:	Not Reported

PWS ID:	NJ0111393	
Date Initiated:	8802	Date Deactivated: Not Reported
PWS Name:	POMONA PLAZA/POMONA CNTR	
	ROSANIC REALITY CO	
	P.O. BOX 889	
	NORTH BERGEN, NJ 07047	

Addressee / Facility:	System Owner/Responsible Party
	POMONA PLAZA/POMONA CNTRY MEAT
	ANTHONY ANTONICELLO
	10 WHITE HORSE PIKE (RT. 30)
	POMONA, NJ 08240

Facility Latitude:	40 48 15	Facility Longitude:	074 00 45
City Served:	GALLOWAY TWP		
Treatment Class:	Untreated	Population:	00000100

GEOCHECK® - PHYSICAL SETTING SOURCE MAP FINDINGS

PWS currently has or had major violation(s) or enforcement: YES

VIOLATIONS INFORMATION:

Violation ID:	9334267	Source ID:	Not Reported	PWS Phone:	Not Reported
Vio. beginning Date:	07/01/93	Vio. end Date:	12/31/93	Vio. Period:	006 Months
Num required Samples:	Not Reported	Number of Samples Taken:	Not Reported		
Analysis Result:	Not Reported	Maximum Contaminant Level:	Not Reported		
Analysis Method:	Not Reported				
Violation Type:	Initial Tap Sampling for Pb and Cu				
Contaminant:	LEAD & COPPER RULE				
Vio. Awareness Date:	Not Reported				
Violation ID:	9438006	Source ID:	Not Reported	PWS Phone:	Not Reported
Vio. beginning Date:	01/01/94	Vio. end Date:	03/31/94	Vio. Period:	003 Months
Num required Samples:	000	Number of Samples Taken:	000		
Analysis Result:	Not Reported	Maximum Contaminant Level:	Not Reported		
Analysis Method:	Not Reported				
Violation Type:	Monitoring, Regular				
Contaminant:	BENZENE				
Vio. Awareness Date:	Not Reported				
Violation ID:	9438007	Source ID:	Not Reported	PWS Phone:	Not Reported
Vio. beginning Date:	01/01/94	Vio. end Date:	03/31/94	Vio. Period:	003 Months
Num required Samples:	000	Number of Samples Taken:	000		
Analysis Result:	Not Reported	Maximum Contaminant Level:	Not Reported		
Analysis Method:	Not Reported				
Violation Type:	Monitoring, Regular				
Contaminant:	CARBON TETRACHLORIDE				
Vio. Awareness Date:	Not Reported				
Violation ID:	9438008	Source ID:	Not Reported	PWS Phone:	Not Reported
Vio. beginning Date:	01/01/94	Vio. end Date:	03/31/94	Vio. Period:	003 Months
Num required Samples:	000	Number of Samples Taken:	000		
Analysis Result:	Not Reported	Maximum Contaminant Level:	Not Reported		
Analysis Method:	Not Reported				
Violation Type:	Monitoring, Regular				
Contaminant:	P-DICHLOROBENZENE				
Vio. Awareness Date:	Not Reported				
Violation ID:	9438009	Source ID:	Not Reported	PWS Phone:	Not Reported
Vio. beginning Date:	01/01/94	Vio. end Date:	03/31/94	Vio. Period:	003 Months
Num required Samples:	000	Number of Samples Taken:	000		
Analysis Result:	Not Reported	Maximum Contaminant Level:	Not Reported		
Analysis Method:	Not Reported				
Violation Type:	Monitoring, Regular				
Contaminant:	1,2-DICHLOROETHANE				
Vio. Awareness Date:	Not Reported				
Violation ID:	9438010	Source ID:	Not Reported	PWS Phone:	Not Reported
Vio. beginning Date:	01/01/94	Vio. end Date:	03/31/94	Vio. Period:	003 Months
Num required Samples:	000	Number of Samples Taken:	000		
Analysis Result:	Not Reported	Maximum Contaminant Level:	Not Reported		
Analysis Method:	Not Reported				
Violation Type:	Monitoring, Regular				
Contaminant:	1,1-DICHLOROETHYLENE				
Vio. Awareness Date:	Not Reported				

GEOCHECK® - PHYSICAL SETTING SOURCE MAP FINDINGS

Violation ID:	9438011	Source ID:	Not Reported	PWS Phone:	Not Reported
Vio. beginning Date:	01/01/94	Vio. end Date:	03/31/94	Vio. Period:	003 Months
Num required Samples:	000	Number of Samples Taken:	000		
Analysis Result:	Not Reported	Maximum Contaminant Level:	Not Reported		
Analysis Method:	Not Reported				
Violation Type:	Monitoring, Regular				
Contaminant:	1,1,1-TRICHLOROETHANE				
Vio. Awareness Date:	Not Reported				
Violation ID:	9438012	Source ID:	Not Reported	PWS Phone:	Not Reported
Vio. beginning Date:	01/01/94	Vio. end Date:	03/31/94	Vio. Period:	003 Months
Num required Samples:	000	Number of Samples Taken:	000		
Analysis Result:	Not Reported	Maximum Contaminant Level:	Not Reported		
Analysis Method:	Not Reported				
Violation Type:	Monitoring, Regular				
Contaminant:	TRICHLOROETHYLENE				
Vio. Awareness Date:	Not Reported				
Violation ID:	9438013	Source ID:	Not Reported	PWS Phone:	Not Reported
Vio. beginning Date:	01/01/94	Vio. end Date:	03/31/94	Vio. Period:	003 Months
Num required Samples:	000	Number of Samples Taken:	000		
Analysis Result:	Not Reported	Maximum Contaminant Level:	Not Reported		
Analysis Method:	Not Reported				
Violation Type:	Monitoring, Regular				
Contaminant:	VINYL CHLORIDE				
Vio. Awareness Date:	Not Reported				
Violation ID:	9438014	Source ID:	Not Reported	PWS Phone:	Not Reported
Vio. beginning Date:	01/01/94	Vio. end Date:	03/31/94	Vio. Period:	003 Months
Num required Samples:	000	Number of Samples Taken:	000		
Analysis Result:	Not Reported	Maximum Contaminant Level:	Not Reported		
Analysis Method:	Not Reported				
Violation Type:	Monitoring, Regular				
Contaminant:	METHYLENE CHLORIDE (DICHLOROMETHANE)				
Vio. Awareness Date:	Not Reported				
Violation ID:	9438015	Source ID:	Not Reported	PWS Phone:	Not Reported
Vio. beginning Date:	01/01/94	Vio. end Date:	03/31/94	Vio. Period:	003 Months
Num required Samples:	000	Number of Samples Taken:	000		
Analysis Result:	Not Reported	Maximum Contaminant Level:	Not Reported		
Analysis Method:	Not Reported				
Violation Type:	Monitoring, Regular				
Contaminant:	TRANS-1,2-DICHLOROETHYLENE				
Vio. Awareness Date:	Not Reported				
Violation ID:	9438016	Source ID:	Not Reported	PWS Phone:	Not Reported
Vio. beginning Date:	01/01/94	Vio. end Date:	03/31/94	Vio. Period:	003 Months
Num required Samples:	000	Number of Samples Taken:	000		
Analysis Result:	Not Reported	Maximum Contaminant Level:	Not Reported		
Analysis Method:	Not Reported				
Violation Type:	Monitoring, Regular				
Contaminant:	CIS-1,2-DICHLOROETHYLENE				
Vio. Awareness Date:	Not Reported				

GEOCHECK® - PHYSICAL SETTING SOURCE MAP FINDINGS

Violation ID:	9438017	Source ID:	Not Reported	PWS Phone:	Not Reported
Vio. beginning Date:	01/01/94	Vio. end Date:	03/31/94	Vio. Period:	003 Months
Num required Samples:	000	Number of Samples Taken:	000		
Analysis Result:	Not Reported	Maximum Contaminant Level:	Not Reported		
Analysis Method:	Not Reported				
Violation Type:	Monitoring, Regular				
Contaminant:	1,2-DICHLOROPROPANE				
Vio. Awareness Date:	Not Reported				
Violation ID:	9438018	Source ID:	Not Reported	PWS Phone:	Not Reported
Vio. beginning Date:	01/01/94	Vio. end Date:	03/31/94	Vio. Period:	003 Months
Num required Samples:	000	Number of Samples Taken:	000		
Analysis Result:	Not Reported	Maximum Contaminant Level:	Not Reported		
Analysis Method:	Not Reported				
Violation Type:	Monitoring, Regular				
Contaminant:	TOLUENE				
Vio. Awareness Date:	Not Reported				
Violation ID:	9438019	Source ID:	Not Reported	PWS Phone:	Not Reported
Vio. beginning Date:	01/01/94	Vio. end Date:	03/31/94	Vio. Period:	003 Months
Num required Samples:	000	Number of Samples Taken:	000		
Analysis Result:	Not Reported	Maximum Contaminant Level:	Not Reported		
Analysis Method:	Not Reported				
Violation Type:	Monitoring, Regular				
Contaminant:	1,1,2-TRICHLOROETHANE				
Vio. Awareness Date:	Not Reported				
Violation ID:	9438020	Source ID:	Not Reported	PWS Phone:	Not Reported
Vio. beginning Date:	01/01/94	Vio. end Date:	03/31/94	Vio. Period:	003 Months
Num required Samples:	000	Number of Samples Taken:	000		
Analysis Result:	Not Reported	Maximum Contaminant Level:	Not Reported		
Analysis Method:	Not Reported				
Violation Type:	Monitoring, Regular				
Contaminant:	TETRACHLOROETHYLENE				
Vio. Awareness Date:	Not Reported				
Violation ID:	9438021	Source ID:	Not Reported	PWS Phone:	Not Reported
Vio. beginning Date:	01/01/94	Vio. end Date:	03/31/94	Vio. Period:	003 Months
Num required Samples:	000	Number of Samples Taken:	000		
Analysis Result:	Not Reported	Maximum Contaminant Level:	Not Reported		
Analysis Method:	Not Reported				
Violation Type:	Monitoring, Regular				
Contaminant:	MONOCHLOROBENZENE (CHLOROBENZENE)				
Vio. Awareness Date:	Not Reported				
Violation ID:	9438022	Source ID:	Not Reported	PWS Phone:	Not Reported
Vio. beginning Date:	01/01/94	Vio. end Date:	03/31/94	Vio. Period:	003 Months
Num required Samples:	000	Number of Samples Taken:	000		
Analysis Result:	Not Reported	Maximum Contaminant Level:	Not Reported		
Analysis Method:	Not Reported				
Violation Type:	Monitoring, Regular				
Contaminant:	ETHYLBENZENE				
Vio. Awareness Date:	Not Reported				

GEOCHECK® - PHYSICAL SETTING SOURCE MAP FINDINGS

Violation ID:	9438023	Source ID:	Not Reported	PWS Phone:	Not Reported
Vio. beginning Date:	01/01/94	Vio. end Date:	03/31/94	Vio. Period:	003 Months
Num required Samples:	000	Number of Samples Taken:	000		
Analysis Result:	Not Reported	Maximum Contaminant Level:	Not Reported		
Analysis Method:	Not Reported				
Violation Type:	Monitoring, Regular				
Contaminant:	STYRENE				
Vio. Awareness Date:	Not Reported				

Violation ID:	9438024	Source ID:	Not Reported	PWS Phone:	Not Reported
Vio. beginning Date:	01/01/94	Vio. end Date:	03/31/94	Vio. Period:	003 Months
Num required Samples:	000	Number of Samples Taken:	000		
Analysis Result:	Not Reported	Maximum Contaminant Level:	Not Reported		
Analysis Method:	Not Reported				
Violation Type:	Monitoring, Regular				
Contaminant:	M-DICHLOROBENZENE				
Vio. Awareness Date:	Not Reported				

Violation ID:	9438025	Source ID:	Not Reported	PWS Phone:	Not Reported
Vio. beginning Date:	01/01/94	Vio. end Date:	03/31/94	Vio. Period:	003 Months
Num required Samples:	000	Number of Samples Taken:	000		
Analysis Result:	Not Reported	Maximum Contaminant Level:	Not Reported		
Analysis Method:	Not Reported				
Violation Type:	Monitoring, Regular				
Contaminant:	O-DICHLOROBENZENE				
Vio. Awareness Date:	Not Reported				

Violation ID:	9438026	Source ID:	Not Reported	PWS Phone:	Not Reported
Vio. beginning Date:	01/01/94	Vio. end Date:	03/31/94	Vio. Period:	003 Months
Num required Samples:	000	Number of Samples Taken:	000		
Analysis Result:	Not Reported	Maximum Contaminant Level:	Not Reported		
Analysis Method:	Not Reported				
Violation Type:	Monitoring, Regular				
Contaminant:	1,2,4-TRICHLOROBENZENE				
Vio. Awareness Date:	Not Reported				

Violation ID:	9438027	Source ID:	Not Reported	PWS Phone:	Not Reported
Vio. beginning Date:	01/01/94	Vio. end Date:	03/31/94	Vio. Period:	003 Months
Num required Samples:	000	Number of Samples Taken:	000		
Analysis Result:	Not Reported	Maximum Contaminant Level:	Not Reported		
Analysis Method:	Not Reported				
Violation Type:	Monitoring, Regular				
Contaminant:	XYLENES, TOTAL				
Vio. Awareness Date:	Not Reported				

ENFORCEMENT INFORMATION:

Truedate:	03/31/2009	Pwsid:	NJ0111393
Pwsname:	POMONA PLAZA		
Retpopsrvd:	55	Pwstypecod:	NTNC
Void:	9809	Contaminant:	LEAD & COPPER RULE
Viol. Type:	Follow-up and Routine Tap Sampling		
Complperbe:	10/1/2008 0:00:00		
Complperen:	12/31/2025 0:00:00	Enfdate:	3/17/2009 0:00:00
Enf action:	State Formal NOV Issued		
Violmeasur:	Not Reported		

GEOCHECK® - PHYSICAL SETTING SOURCE MAP FINDINGS

ENFORCEMENT INFORMATION:

System Name:	POMONA PLAZA		
Violation Type:	Follow-up and Routine Tap Sampling		
Contaminant:	LEAD & COPPER RULE		
Compliance Period:	1/1/2005 0:00:00 - 12/31/2025 0:00:00		
Violation ID:	4106		
Enforcement Date:	4/12/2007 0:00:00	Enf. Action:	Not Reported
System Name:	POMONA PLAZA		
Violation Type:	Follow-up and Routine Tap Sampling		
Contaminant:	LEAD & COPPER RULE		
Compliance Period:	1/1/2005 0:00:00 - 12/31/2025 0:00:00		
Violation ID:	4106		
Enforcement Date:	No Enf Action as of	Enf. Action:	10/17/2006 0:00:00
System Name:	POMONA PLAZA		
Violation Type:	Follow-up and Routine Tap Sampling		
Contaminant:	LEAD & COPPER RULE		
Compliance Period:	7/1/2006 0:00:00 - 12/31/2025 0:00:00		
Violation ID:	4206		
Enforcement Date:	4/12/2007 0:00:00	Enf. Action:	Not Reported
System Name:	POMONA PLAZA		
Violation Type:	1		
Contaminant:	MERCURY		
Compliance Period:	1/1/2002 0:00:00 - 12/31/2004 0:00:00		
Violation ID:	802		
Enforcement Date:	3/19/2002 0:00:00	Enf. Action:	State Public Notif Requested
System Name:	POMONA PLAZA		
Violation Type:	1		
Contaminant:	MERCURY		
Compliance Period:	1/1/2002 0:00:00 - 12/31/2004 0:00:00		
Violation ID:	802		
Enforcement Date:	3/19/2002 0:00:00	Enf. Action:	State Public Notif Requested
System Name:	POMONA PLAZA		
Violation Type:	Initial Tap Sampling for Pb and Cu		
Contaminant:	LEAD & COPPER RULE		
Compliance Period:	1993-07-01 - 2015-12-31		
Violation ID:	9334267		
Enforcement Date:	1994-01-01	Enf. Action:	State Compliance Achieved
System Name:	POMONA PLAZA		
Violation Type:	Initial Tap Sampling for Pb and Cu		
Contaminant:	LEAD & COPPER RULE		
Compliance Period:	1993-07-01 - 2015-12-31		
Violation ID:	9334267		
Enforcement Date:	Not Reported	Enf. Action:	Not Reported
System Name:	POMONA PLAZA		
Violation Type:	Monitoring, Regular		
Contaminant:	BENZENE		
Compliance Period:	1994-01-01 - 1994-03-31		
Violation ID:	9438006		
Enforcement Date:	Not Reported	Enf. Action:	Not Reported
System Name:	POMONA PLAZA		
Violation Type:	Monitoring, Regular		
Contaminant:	CARBON TETRACHLORIDE		
Compliance Period:	1994-01-01 - 1994-03-31		
Violation ID:	9438007		
Enforcement Date:	Not Reported	Enf. Action:	Not Reported

GEOCHECK® - PHYSICAL SETTING SOURCE MAP FINDINGS

ENFORCEMENT INFORMATION:

System Name:	POMONA PLAZA		
Violation Type:	Monitoring, Regular		
Contaminant:	P-DICHLOROBENZENE		
Compliance Period:	1994-01-01 - 1994-03-31		
Violation ID:	9438008		
Enforcement Date:	Not Reported	Enf. Action:	Not Reported
System Name:	POMONA PLAZA		
Violation Type:	Monitoring, Regular		
Contaminant:	1,2-DICHLOROETHANE		
Compliance Period:	1994-01-01 - 1994-03-31		
Violation ID:	9438009		
Enforcement Date:	Not Reported	Enf. Action:	Not Reported
System Name:	POMONA PLAZA		
Violation Type:	Monitoring, Regular		
Contaminant:	1,1-DICHLOROETHYLENE		
Compliance Period:	1994-01-01 - 1994-03-31		
Violation ID:	9438010		
Enforcement Date:	Not Reported	Enf. Action:	Not Reported
System Name:	POMONA PLAZA		
Violation Type:	Monitoring, Regular		
Contaminant:	1,1,1-TRICHLOROETHANE		
Compliance Period:	1994-01-01 - 1994-03-31		
Violation ID:	9438011		
Enforcement Date:	Not Reported	Enf. Action:	Not Reported
System Name:	POMONA PLAZA		
Violation Type:	Monitoring, Regular		
Contaminant:	TRICHLOROETHYLENE		
Compliance Period:	1994-01-01 - 1994-03-31		
Violation ID:	9438012		
Enforcement Date:	Not Reported	Enf. Action:	Not Reported
System Name:	POMONA PLAZA		
Violation Type:	Monitoring, Regular		
Contaminant:	VINYL CHLORIDE		
Compliance Period:	1994-01-01 - 1994-03-31		
Violation ID:	9438013		
Enforcement Date:	Not Reported	Enf. Action:	Not Reported
System Name:	POMONA PLAZA		
Violation Type:	Monitoring, Regular		
Contaminant:	METHYLENE CHLORIDE (DICHLOROMETHANE)		
Compliance Period:	1994-01-01 - 1994-03-31		
Violation ID:	9438014		
Enforcement Date:	Not Reported	Enf. Action:	Not Reported
System Name:	POMONA PLAZA		
Violation Type:	Monitoring, Regular		
Contaminant:	TRANS-1,2-DICHLOROETHYLENE		
Compliance Period:	1994-01-01 - 1994-03-31		
Violation ID:	9438015		
Enforcement Date:	Not Reported	Enf. Action:	Not Reported
System Name:	POMONA PLAZA		
Violation Type:	Monitoring, Regular		
Contaminant:	CIS-1,2-DICHLOROETHYLENE		
Compliance Period:	1994-01-01 - 1994-03-31		
Violation ID:	9438016		
Enforcement Date:	Not Reported	Enf. Action:	Not Reported

GEOCHECK® - PHYSICAL SETTING SOURCE MAP FINDINGS

ENFORCEMENT INFORMATION:

System Name:	POMONA PLAZA		
Violation Type:	Monitoring, Regular		
Contaminant:	1,2-DICHLOROPROPANE		
Compliance Period:	1994-01-01 - 1994-03-31		
Violation ID:	9438017		
Enforcement Date:	Not Reported	Enf. Action:	Not Reported
System Name:	POMONA PLAZA		
Violation Type:	Monitoring, Regular		
Contaminant:	TOLUENE		
Compliance Period:	1994-01-01 - 1994-03-31		
Violation ID:	9438018		
Enforcement Date:	Not Reported	Enf. Action:	Not Reported
System Name:	POMONA PLAZA		
Violation Type:	Monitoring, Regular		
Contaminant:	1,1,2-TRICHLOROETHANE		
Compliance Period:	1994-01-01 - 1994-03-31		
Violation ID:	9438019		
Enforcement Date:	Not Reported	Enf. Action:	Not Reported
System Name:	POMONA PLAZA		
Violation Type:	Monitoring, Regular		
Contaminant:	TETRACHLOROETHYLENE		
Compliance Period:	1994-01-01 - 1994-03-31		
Violation ID:	9438020		
Enforcement Date:	Not Reported	Enf. Action:	Not Reported
System Name:	POMONA PLAZA		
Violation Type:	Monitoring, Regular		
Contaminant:	MONOCHLOROBENZENE (CHLOROBENZENE)		
Compliance Period:	1994-01-01 - 1994-03-31		
Violation ID:	9438021		
Enforcement Date:	Not Reported	Enf. Action:	Not Reported
System Name:	POMONA PLAZA		
Violation Type:	Monitoring, Regular		
Contaminant:	ETHYLBENZENE		
Compliance Period:	1994-01-01 - 1994-03-31		
Violation ID:	9438022		
Enforcement Date:	Not Reported	Enf. Action:	Not Reported
System Name:	POMONA PLAZA		
Violation Type:	Monitoring, Regular		
Contaminant:	STYRENE		
Compliance Period:	1994-01-01 - 1994-03-31		
Violation ID:	9438023		
Enforcement Date:	Not Reported	Enf. Action:	Not Reported
System Name:	POMONA PLAZA		
Violation Type:	Monitoring, Regular		
Contaminant:	M-DICHLOROBENZENE		
Compliance Period:	1994-01-01 - 1994-03-31		
Violation ID:	9438024		
Enforcement Date:	Not Reported	Enf. Action:	Not Reported
System Name:	POMONA PLAZA		
Violation Type:	Monitoring, Regular		
Contaminant:	O-DICHLOROBENZENE		
Compliance Period:	1994-01-01 - 1994-03-31		
Violation ID:	9438025		
Enforcement Date:	Not Reported	Enf. Action:	Not Reported

GEOCHECK® - PHYSICAL SETTING SOURCE MAP FINDINGS

ENFORCEMENT INFORMATION:

System Name: POMONA PLAZA
Violation Type: Monitoring, Regular
Contaminant: 1,2,4-TRICHLOROBENZENE
Compliance Period: 1994-01-01 - 1994-03-31
Violation ID: 9438026
Enforcement Date: Not Reported

Enf. Action: Not Reported

System Name: POMONA PLAZA
Violation Type: Monitoring, Regular
Contaminant: XYLENES, TOTAL
Compliance Period: 1994-01-01 - 1994-03-31
Violation ID: 9438027
Enforcement Date: Not Reported

Enf. Action: Not Reported

System Name: POMONA PLAZA
Violation Type: Monitoring, Routine Major (TCR)
Contaminant: COLIFORM (TCR)
Compliance Period: 1995-01-01 - 1995-03-31
Violation ID: 9568279
Enforcement Date: 1995-05-10

Enf. Action: State Formal NOV Issued

CONTACT INFORMATION:

Name: POMONA PLAZA
Contact: ANTONICELLO, ANTHONY
Address: FUTANI CORP
Address 2: PO BOX 434
OCEANVILLE, NJ 08231

Population: 55
Phone: 609-343-9982

GEOCHECK® - PHYSICAL SETTING SOURCE MAP FINDINGS

RADON

AREA RADON INFORMATION

State Database: NJ Radon

Radon Test Results

City	Num Tests	# > 4 pCi/L	% > pCi/L
BAYONNE CITY	1021	22	2.000
EAST NEWARK BORO	20	2	10.000
GUTTENBERG TOWN	130	16	12.000
HARRISON TOWN	183	34	19.000
HOBOKEN CITY	616	14	2.000
JERSEY CITY CITY	1586	48	3.000
KEARNY TOWN	1163	56	5.000
NORTH BERGEN TWP	1035	93	9.000
SECAUCUS TOWN	651	22	3.000
UNION CITY CITY	471	34	7.000
WEEHAWKEN TWP	326	17	5.000
WEST NEW YORK TOWN	367	25	7.000

Federal EPA Radon Zone for HUDSON County: 2

Note: Zone 1 indoor average level > 4 pCi/L.
: Zone 2 indoor average level >= 2 pCi/L and <= 4 pCi/L.
: Zone 3 indoor average level < 2 pCi/L.

Federal Area Radon Information for HUDSON COUNTY, NJ

Number of sites tested: 117

Area	Average Activity	% <4 pCi/L	% 4-20 pCi/L	% >20 pCi/L
Living Area	0.720 pCi/L	91%	9%	0%
Basement	1.180 pCi/L	91%	9%	0%

PHYSICAL SETTING SOURCE RECORDS SEARCHED

TOPOGRAPHIC INFORMATION

USGS 7.5' Digital Elevation Model (DEM)

Source: United States Geologic Survey

EDR acquired the USGS 7.5' Digital Elevation Model in 2002 and updated it in 2006. The 7.5 minute DEM corresponds to the USGS 1:24,000- and 1:25,000-scale topographic quadrangle maps. The DEM provides elevation data with consistent elevation units and projection.

Scanned Digital USGS 7.5' Topographic Map (DRG)

Source: United States Geologic Survey

A digital raster graphic (DRG) is a scanned image of a U.S. Geological Survey topographic map. The map images are made by scanning published paper maps on high-resolution scanners. The raster image is georeferenced and fit to the Universal Transverse Mercator (UTM) projection.

HYDROLOGIC INFORMATION

Flood Zone Data: This data, available in select counties across the country, was obtained by EDR in 2003 & 2011 from the Federal Emergency Management Agency (FEMA). Data depicts 100-year and 500-year flood zones as defined by FEMA.

NWI: National Wetlands Inventory. This data, available in select counties across the country, was obtained by EDR in 2002, 2005 and 2010 from the U.S. Fish and Wildlife Service.

State Wetlands Data: Wetlands Inventory

Source: Department of Environmental Protection

Telephone: 609-984-2243

HYDROGEOLOGIC INFORMATION

AQUIFLOW^R Information System

Source: EDR proprietary database of groundwater flow information

EDR has developed the AQUIFLOW Information System (AIS) to provide data on the general direction of groundwater flow at specific points. EDR has reviewed reports submitted to regulatory authorities at select sites and has extracted the date of the report, hydrogeologically determined groundwater flow direction and depth to water table information.

GEOLOGIC INFORMATION

Geologic Age and Rock Stratigraphic Unit

Source: P.G. Schruben, R.E. Arndt and W.J. Bawiec, Geology of the Conterminous U.S. at 1:2,500,000 Scale - A digital representation of the 1974 P.B. King and H.M. Beikman Map, USGS Digital Data Series DDS - 11 (1994).

STATSGO: State Soil Geographic Database

Source: Department of Agriculture, Natural Resources Conservation Services

The U.S. Department of Agriculture's (USDA) Natural Resources Conservation Service (NRCS) leads the national Conservation Soil Survey (NCSS) and is responsible for collecting, storing, maintaining and distributing soil survey information for privately owned lands in the United States. A soil map in a soil survey is a representation of soil patterns in a landscape. Soil maps for STATSGO are compiled by generalizing more detailed (SSURGO) soil survey maps.

SSURGO: Soil Survey Geographic Database

Source: Department of Agriculture, Natural Resources Conservation Services (NRCS)

Telephone: 800-672-5559

SSURGO is the most detailed level of mapping done by the Natural Resources Conservation Services, mapping scales generally range from 1:12,000 to 1:63,360. Field mapping methods using national standards are used to construct the soil maps in the Soil Survey Geographic (SSURGO) database. SSURGO digitizing duplicates the original soil survey maps. This level of mapping is designed for use by landowners, townships and county natural resource planning and management.

PHYSICAL SETTING SOURCE RECORDS SEARCHED

LOCAL / REGIONAL WATER AGENCY RECORDS

FEDERAL WATER WELLS

PWS: Public Water Systems

Source: EPA/Office of Drinking Water

Telephone: 202-564-3750

Public Water System data from the Federal Reporting Data System. A PWS is any water system which provides water to at least 25 people for at least 60 days annually. PWSs provide water from wells, rivers and other sources.

PWS ENF: Public Water Systems Violation and Enforcement Data

Source: EPA/Office of Drinking Water

Telephone: 202-564-3750

Violation and Enforcement data for Public Water Systems from the Safe Drinking Water Information System (SDWIS) after August 1995. Prior to August 1995, the data came from the Federal Reporting Data System (FRDS).

USGS Water Wells: USGS National Water Inventory System (NWIS)

This database contains descriptive information on sites where the USGS collects or has collected data on surface water and/or groundwater. The groundwater data includes information on wells, springs, and other sources of groundwater.

OTHER STATE DATABASE INFORMATION

RADON

State Database: NJ Radon

Source: Department of Environmental Protection

Telephone: 609-984-5425

Radon Test Results

Area Radon Information

Source: USGS

Telephone: 703-356-4020

The National Radon Database has been developed by the U.S. Environmental Protection Agency (USEPA) and is a compilation of the EPA/State Residential Radon Survey and the National Residential Radon Survey. The study covers the years 1986 - 1992. Where necessary data has been supplemented by information collected at private sources such as universities and research institutions.

EPA Radon Zones

Source: EPA

Telephone: 703-356-4020

Sections 307 & 309 of IRAA directed EPA to list and identify areas of U.S. with the potential for elevated indoor radon levels.

OTHER

Airport Landing Facilities: Private and public use landing facilities

Source: Federal Aviation Administration, 800-457-6656

Epicenters: World earthquake epicenters, Richter 5 or greater

Source: Department of Commerce, National Oceanic and Atmospheric Administration

Earthquake Fault Lines: The fault lines displayed on EDR's Topographic map are digitized quaternary faultlines, prepared in 1975 by the United State Geological Survey

PHYSICAL SETTING SOURCE RECORDS SEARCHED

STREET AND ADDRESS INFORMATION

© 2010 Tele Atlas North America, Inc. All rights reserved. This material is proprietary and the subject of copyright protection and other intellectual property rights owned by or licensed to Tele Atlas North America, Inc. The use of this material is subject to the terms of a license agreement. You will be held liable for any unauthorized copying or disclosure of this material.

Appendix K

OPRA Requests, November 13, 2020

The New Jersey Department of Environmental Protection (NJDEP), acknowledges the receipt of your Open Public Records Act (OPRA) record request. The NJDEP will respond to your request within seven (7) business days.

If you have any questions, please contact the Office of Record Access at (609) 341-3121, or e-mail our office at: records.custodian@dep.nj.gov. The assigned OPRA Record Request Tracking #, identified in the Subject Line of this email, will facilitate future communications with our office.

Thank you,

NJDEP - Office of Record Access

OPRA Request Tracking Number: 280711

Date Received: 11/13/2020
Date Submitted: 11/13/2020
Access Method: Send Electronic copies

Requesting Party Information

Name: Kyle Carlson
Affiliations: Remington & Vernick Engineers
232 Kings Highway East
Mailing Address: Haddonfield, NJ 08033
Phone: (609) 682-3049
Email: kyle.carlson@rve.com

Request Information

Facility Name:
Block\Lot: 437 2.01 & 2.02
Address: 7903-7909 River Road
North Bergen Twp - Hudson
Owner: Hudson County
Operator:
Permit Type:
License Type:
Related IDs:
Individual:
Individual Type:

Request Details:

My firm is updating a Green Acres preliminary assessment report for the above referenced property and I'd like to respectfully request all available remedial actions and permits from Site Remediation intended for Site Remediation Records. Thank you.



COUNTY OF HUDSON
OPEN PUBLIC RECORDS ACT REQUEST FORM

567 Pavonia Avenue
Jersey City, NJ 07306
Tel. (201) 795-6250 Fax (201) 795-6428
ncarroll@hcnj.us
Neil Carroll



Important Notice

The last page of this form contains important information related to your rights concerning government records. Please read it carefully.

Requestor Information – Please Print

First Name Kyle MI A Last Name Carlson

E-mail Address kyle.carlson@rve.com

Mailing Address 232 Kings Highway East

City Haddonfield State NJ Zip 08033

Telephone 856 795-9595 x1049 FAX 856 429-5904

Preferred Delivery: Pick Up ☐ US Mail ☐ On-Site Inspect ☐ Fax ☐ E-mail ☒

If you are requesting records containing personal information, please circle one: Under penalty of N.J.S.A. 2C:28-3, I certify that I HAVE / ~~HAVE NOT~~ been convicted of any indictable offense under the laws of New Jersey, any other state, or the United States.

Signature Kyle Carlson Date 11/13/2020

Payment Information

Maximum Authorization Cost \$

Select Payment Method

Cash ☐ Check ☐ Money Order ☐

Fees: Letter size pages - \$0.05 per page
Legal size pages - \$0.07 per page
Other materials (CD, DVD, etc) – actual cost of material
Delivery: Delivery / postage fees additional depending upon delivery type.

Extras: Special service charge dependent upon request.

Record Request Information: Please be as specific as possible in describing the records being requested. Also, please note that your preferred method of delivery will only be accommodated if the custodian has the technological means and the integrity of the records will not be jeopardized by such method of delivery.

My office is performing a Green Acres Preliminary Assessment on the property located at 7903-7909 River Road, Block 437, Lots 2.01 & 2.02 in the Township of North Bergen, Hudson County, NJ and as part of this assessment I'd like to respectfully request your office perform a search of all available property files pertaining to the following from the earliest date available (or 1931) to current:

- Septic system permits/documents/reports
- Potable and/or other well permits/documents/reports
- Health Department, Environmental and/or NJDEP Remedial documents/reports, permits and/or actions
- Emergency Response Department records pertaining to any responsive actions for the property
- County Park System, Department of Public Works and/or engineering records pertaining to fill soil emplacement, underground tanks and/ or illegal dumping at the property
- Sheriff Department records pertaining to citizen complaints, illegal dumping, emergency and non-emergency responses/actions at the property

AGENCY USE ONLY

Est. Document Cost _____
Est. Delivery Cost _____
Est. Extras Cost _____
Total Est. Cost _____
Deposit Amount _____
Estimated Balance _____

Deposit Date _____

AGENCY USE ONLY

Disposition Notes
Custodian: If any part of request cannot be delivered in seven business days, detail reasons here.

In Progress - Open _____
Denied - Closed _____
Filled - Closed _____
Partial - Closed _____

AGENCY USE ONLY

Tracking Information

Tracking # _____ Total _____
Rec'd Date _____ Deposit _____
Ready Date _____ Balance Due _____
Total Pages _____ Balance Paid _____

Records Provided

Custodian Signature

Date

DEPOSITS

The custodian may require a deposit against costs for reproducing documents sought through an anonymous request whenever the custodian anticipates that the documents requested will cost in excess of \$5 to reproduce.

Where a special service charge is warranted under OPRA, that amount will be communicated to you as required under the statute. You have the opportunity to review and object to the charge prior to it being incurred. If, however, you approve of the fact and amount of the special service charge, you may be required to pay a deposit or pay in full prior to reproduction of the documents.

YOUR REQUEST FOR RECORDS IS DENIED FOR THE FOLLOWING REASON(S):

(To be completed by the Custodian of Records – check the box of the numbered exemption(s) as they apply to the records requested. If multiple records are requested, be specific as to which exemption(s) apply to each record. **Response is due to requestor as soon as possible, but no later than seven business days.**)

N.J.S.A. 47:1A-1.1

- ☐ Inter-agency or intra-agency advisory, consultative or deliberative material
- ☐ Legislative records
- ☐ Law enforcement records:
 - ☐ Medical examiner photos
 - ☐ Criminal investigatory records (however, N.J.S.A. 47:1A-3.b. lists specific criminal investigatory information which must be disclosed)
 - ☐ Victims' records
- ☐ Trade secrets and proprietary commercial or financial information
- ☐ Any record within the attorney-client privilege
- ☐ Administrative or technical information regarding computer hardware, software and networks which, if disclosed would jeopardize computer security
- ☐ Emergency or security information or procedures for any buildings or facility which, if disclosed, would jeopardize security of the building or facility or persons therein
- ☐ Security measures and surveillance techniques which, if disclosed, would create a risk to the safety of persons, property, electronic data or software
- ☐ Information which, if disclosed, would give an advantage to competitors or bidders
- ☐ Information generated by or on behalf of public employers or public employees in connection with:
 - ☐ Any sexual harassment complaint filed with a public employer
 - ☐ Any grievance filed by or against an employee
 - ☐ Collective negotiations documents and statements of strategy or negotiating
- ☐ Information that is a communication between a public agency and its insurance carrier, administrative service organization or risk management office
- ☐ Information that is to be kept confidential pursuant to court order
- ☐ Certificate of honorable discharge issued by the United States government (Form DD-214) filed with a public agency
- ☐ Social security numbers
- ☐ Credit card numbers
- ☐ Unlisted telephone numbers
- ☐ Drivers' license numbers
- ☐ Certain records of higher education institutions:
 - ☐ Research records
 - ☐ Questions or scores for exam for employment or academics
 - ☐ Charitable contribution information
 - ☐ Rare book collections gifted for limited access
 - ☐ Admission applications
 - ☐ Student records, grievances or disciplinary proceedings revealing a students' identification
- ☐ Biotechnology trade secrets N.J.S.A. 47:1A-1.2
- ☐ Convicts requesting their victims' records N.J.S.A. 47:1A-2.2
- ☐ Ongoing investigations of non-law enforcement agencies (must prove disclosure is inimical to the public interest) N.J.S.A. 47:1A-3.a.
- ☐ Public defender records N.J.S.A. 47:1A-5.k.
- ☐ Upholds exemptions contained in other State or federal statutes and regulations, Executive Orders, Rules of Court, and privileges created by State Constitution, statute, court rule or judicial case law N.J.S.A. 47:1A-9
- ☐ Personnel and pension records (however, the following information must be disclosed:
 - An individual's name, title, position, salary, payroll record, length of service, date of separation and the reason for such separation, and the amount and type of any pension received
 - When required to be disclosed by another law, when disclosure is essential to the performance of official duties of a person duly authorized by this State or the US, or when authorized by an individual in interest
 - Data contained in information which disclose conformity with specific experiential, educational or medical qualifications required for government employment or for receipt of a public pension, but not including any detailed medical or psychological information N.J.S.A. 47:1A-10

N.J.S.A. 47:1A-1

- ☐ "a public agency has a responsibility and an obligation to safeguard from public access a citizen's personal information with which it has been entrusted when disclosure thereof would violate the citizen's reasonable expectation of privacy."

Burnett v. County of Bergen, 198 N.J. 408 (2009). Without ambiguity, the court held that the privacy provision "is neither a preface nor a preamble." Rather, "the very language expressed in the privacy clause reveals its substantive nature; it does not offer reasons why OPRA was adopted, as preambles typically do; instead, it focuses on the law's implementation." "Specifically, it imposes an obligation on public agencies to protect against disclosure of personal information which would run contrary to reasonable privacy interests."

Executive Order No. 21 (McGreevey 2002)

- ☐ Records where inspection, examination or copying would substantially interfere with the State's ability to protect and defend the State and its citizens against acts of sabotage or terrorism, or which, if disclosed, would materially increase the risk or consequences of potential acts of sabotage or terrorism.
- ☐ Records exempted from disclosure by State agencies' proposed rules.

Executive Order No. 26 (McGreevey 2002)

- ☐ Certain records maintained by the Office of the Governor
- ☐ Resumes, applications for employment or other information concerning job applicants while a recruitment search is ongoing
- ☐ Records of complaints and investigations undertaken pursuant to the Model Procedures for Internal Complaints Alleging Discrimination, Harassment or Hostile Environments
- ☐ Information relating to medical, psychiatric or psychological history, diagnosis, treatment or evaluation
- ☐ Information in a personal income or other tax return
- ☐ Information describing a natural person's finances, income, assets, liabilities, net worth, bank balances, financial history or activities, or creditworthiness, except as otherwise required by law to be disclosed
- ☐ Test questions, scoring keys and other examination data pertaining to the administration of an examination for public employment or licensing
- ☐ Records in the possession of another department (including NJ Office of Information Technology or State Archives) when those records are made confidential by regulation or EO 9.

Other Exemption(s) contained in a State statute, resolution of either or both House of the Legislature, regulation, Executive Order, Rules of Court, any federal law, federal regulation or federal order pursuant to N.J.S.A. 47:1A-9.a.

(Please provide detailed information regarding the exemption from disclosure for which you are relying to deny access to government records. If multiple records are requested, be specific as to which exemption(s) apply to each record.)

REQUEST FOR RECORDS UNDER THE COMMON LAW

If, in addition to requesting records under OPRA, you are also requesting the government records under the common law, please check the box below.

A public record under the common law is one required by law to be kept, or necessary to be kept in the discharge of a duty imposed by law, or directed by law to serve as a memorial and evidence of something written, said, or done, or a written memorial made by a public officer authorized to perform that function, or a writing filed in a public office. The elements essential to constitute a public record are that it be a written memorial, that it be made by a public officer, and that the officer be authorized by law to make it.

☐ Yes, I am also requesting the documents under common law.

If the information requested is a "public record" under common law and the requestor has a legally recognized interest in the subject matter contained in the material, then the material must be disclosed if the individual's right of access outweighs the State's interest in preventing disclosure.

Please set forth your interest in the subject matter contained in the requested material:

Note that any challenge to a denial of a request for records under the common law cannot be made to the Government Records Council, as the Government Records Council only has jurisdiction to adjudicate challenges to denials of OPRA requests. A challenge to the denial of access under the common law can be made by filing an action in Superior Court.

1. All government records are subject to public access under the Open Public Records Act ("OPRA"), unless specifically exempt.
2. A request for access to a government record under OPRA must be in writing, hand-delivered, mailed, transmitted electronically, or otherwise conveyed to the appropriate custodian. N.J.S.A. 47:1A-5.g. The seven (7) business day response time does not commence until the records custodian receives the request form. If you submit the request form to any other officer or employee of the **County of Hudson**, that officer or employee must either forward the request to the appropriate custodian, or direct you to the appropriate custodian. N.J.S.A. 47:1A-5.h.
3. Requestors may submit requests anonymously. If you elect not to provide a name, address, or telephone number, or other means of contact, the custodian is not required to respond until you reappear before the custodian seeking a response to the original request.
4. The fees for duplication of a government record in printed form are listed on the front of this form. We will notify you of any special service charges or other additional charges authorized by State law or regulation before processing your request. Payment shall be made by cash, check or money order payable to the **County of Hudson**.
5. ***You may be charged a 50% or other deposit when a request for copies exceeds \$25.*** The appropriate **Departmental** custodian will contact you and advise you of any deposit requirements. You agree to pay the balance due upon delivery of the records. Anonymous requests in excess of \$5.00 require a deposit of 100% of estimated fees.
6. Under OPRA, a custodian must deny access to a person who has been convicted of an indictable offense in New Jersey, any other state, or the United States, and who is seeking government records containing personal information pertaining to the person's victim or the victim's family. This includes anonymous requests for said information.
7. By law, the **County of Hudson** must notify you that it grants or denies a request for access to government records within seven (7) business days after the agency custodian of records receives the request. If the record requested is not currently available or is in storage, the custodian will advise you within seven (7) business days after receipt of the request when the record can be made available and the estimated cost for reproduction.
8. You may be denied access to a government record if your request would substantially disrupt agency operations and the custodian is unable to reach a reasonable solution with you.
9. If the **County of Hudson** is unable to comply with your request for access to a government record, the custodian will indicate the reasons for denial on the request form or other written correspondence and send you a signed and dated copy.
10. Except as otherwise provided by law or by agreement with the requester, if the agency custodian of records fails to respond to you within seven (7) business days of receiving a request, the failure to respond is a deemed denial of your request.
11. If your request for access to a government record has been denied or unfilled within the seven (7) business days required by law, you have a right to challenge the decision by the **County of Hudson** to deny access. At your option, you may either institute a proceeding in the Superior Court of New Jersey or file a complaint with the Government Records Council ("GRC") by completing the Denial of Access Complaint Form. You may contact the GRC by toll-free telephone at 866-850-0511, by mail at PO Box 819, Trenton, NJ, 08625, by e-mail at grc@dca.state.nj.us, or at their web site at www.state.nj.us/grc. The Council can also answer other questions about the law. All questions regarding complaints filed in Superior Court should be directed to the Court Clerk in your County.
12. Information provided on this form may be subject to disclosure under the Open Public Records Act.



TOWNSHIP OF NORTH BERGEN

OPEN PUBLIC RECORDS ACT REQUEST FORM

4233 Kennedy Boulevard, North Bergen, NJ 07047

TEL: 201-392-2025 FAX: 201-330-7694

Erin Barillas, Records Custodian



Important Notice

The second page of this form contains important information related to your rights concerning government records. Please read it carefully.

Requestor Information – Please Print

First Name Kyle MI A Last Name Carlson

E-mail Address kyle.carlson@rve.com

Mailing Address 232 Kings Highway East

City Haddonfield State NJ Zip 08033

Telephone 856 795-9595 FAX 856 429-5904

Preferred Delivery: Pick Up ☐ US Mail ☐ On-Site Inspect ☐ Fax ☐ E-mail ☒

If you are requesting records containing personal information, please circle one: Under penalty of N.J.S.A. 2C:28-3, I certify that I HAVE ~~HAVE NOT~~ been convicted of any indictable offense under the laws of New Jersey, any other state, or the United States.

Signature Kyle Carlson Date 11/13/2020

Payment Information

Maximum Authorization Cost \$

Select Payment Method

Cash ☐ Check ☐ Money Order ☐

Fees: Letter size pages - \$0.05 per page
Legal size pages - \$0.07 per page
Other materials (CD, DVD, etc) – actual cost of material
Delivery: Delivery / postage fees additional depending upon delivery type.

Extras: Special service charge dependent upon request.

Records Requested: Please be as specific as possible in describing the records being requested. Also, please note that your preferred method of delivery will only be accommodated if the custodian has the technological means and the integrity of the records will not be jeopardized by such method of delivery.

My office is performing a Green Acres Preliminary Assessment on the property located at 7903-7909 River Road, Block 437, Lots 2.01 & 2.02 in the Township of North Bergen, Hudson County, NJ and as part of this assessment I'd like to request your office perform a search of all available site files pertaining to the following from the earliest date available (or 1/1/1930) to current:

- Fire departments records pertaining to citizen complaints, fuel spills, air, soil and/or groundwater contamination, underground storage tanks, emergency and non-emergency responses/actions
- Police department records pertaining to citizen complaints, illegal dumping, emergency and non-emergency responses/actions
- Construction department records pertaining to potential fill soil emplacement, underground storage tanks, building/construction plans and/or permits
- Department of Public Works records pertaining to potential fill soil emplacement
- Tax/Clerk department records pertaining to environmental liens and remedial reports/documents, actions, permits and/ or enforcement actions
- Board of Health records pertaining to NJDEP Environmental Reports/permits, underground tanks, citizen complaints

OFFICIAL USE ONLY

Tracking

Rec'd Date: _____

Ready Date: _____

or Denial Type: ☐ Total ☐ Partial
(see back for reasons)

Total Pages: _____

Response Provided: _____

Date Closed: _____

Custodian Signature: _____ Date: _____

Final Cost

Total: _____

Deposit: _____

Balance Due: _____

Balance Paid: _____

1. All "government records" are subject to public access under the Open Public Records Act ("OPRA"), unless specifically exempt.
2. A request for access to a government record under OPRA must be in writing, hand-delivered, mailed, transmitted electronically, or otherwise conveyed to the appropriate custodian. N.J.S.A. 47:1A-5.g. The seven (7) business day response time does not commence until the records custodian receives the request form. If you submit the request form to any other officer or employee of the Township, that officer or employee must either forward the request to the appropriate custodian, or direct you to the appropriate custodian. N.J.S.A. 47:1A-5.h.
3. Requestors may submit requests anonymously. If you elect not to provide a name, address, or telephone number, or other means of contact, the custodian is not required to respond until you reappear before the custodian seeking a response to the original request.
4. The fees for duplication of a government record in printed form are listed on the front of this form. We will notify you of any special service charges or other additional charges authorized by State law or regulation before processing your request. Payment shall be made by cash, check or money order payable to the Township. Where a special service charge is warranted, that amount will be communicated to you as required under OPRA. You have the opportunity to review and object to the charge prior to it being incurred. If, however, you approve of the fact and amount of a special service charge, you may be required to pay a deposit or pay in full prior to reproduction of documents.
5. ***You may be charged a 50% or other deposit when a request for copies exceeds \$25.*** The Township custodian will contact you and advise you of any deposit requirements. You agree to pay the balance due upon delivery of the records. Anonymous requests in excess of \$5.00 require a deposit of 100% of estimated fees.
6. Under OPRA, a custodian must deny access to a person who has been convicted of an indictable offense in New Jersey, any other state, or the United States, **and** who is seeking government records containing personal information pertaining to the person's victim or the victim's family. This includes anonymous requests for said information.
7. By law, the Township must notify you that it grants or denies a request for access to government records within seven (7) business days after the agency custodian of records receives the request. If the record requested is not currently available or is in storage, the custodian will advise you within seven (7) business days after receipt of the request when the record can be made available and the estimated cost for reproduction.
8. You may be denied access to a government record if your request would substantially disrupt agency operations and the custodian is unable to reach a reasonable solution with you.
9. If the Township is unable to comply with your request for access to a government record, the custodian will indicate the reasons for denial on the request form or other written correspondence and send you a signed and dated copy.
10. Except as otherwise provided by law or by agreement with the requester, if the agency custodian of records fails to respond to you within seven (7) business days of receiving a request, the failure to respond is a deemed denial of your request.
11. If your request for access to a government record has been denied or unfilled within the seven (7) business days required by law, you have a right to challenge the decision by the Township to deny access. At your option, you may either institute a proceeding in the Superior Court of New Jersey or file a complaint with the Government Records Council ("GRC") by completing the Denial of Access Complaint Form. You may contact the GRC by toll-free telephone at 866-850-0511, by mail at PO Box 819, Trenton, NJ, 08625, by e-mail at grc@dca.state.nj.us, or at their web site at www.state.nj.us/grc. The Council can also answer other questions about the law. All questions regarding complaints filed in Superior Court should be directed to the Court Clerk in your County.
12. Information provided on this form may be subject to disclosure under the Open Public Records Act.
13. You will be notified when the records requested are ready for pick up. Any records not picked up within fifteen (15) business days of notification will be discarded.

DENIAL OF ACCESS INFORMATION

Your OPRA request has been denied in whole or in part for the following reasons (identify **specific** exceptions):

Custodian Signature

Date

Attachment 1

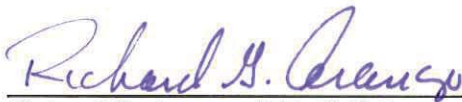
Phase I ESA Report, April 2015

PHASE I ENVIRONMENTAL SITE ASSESSMENT REPORT

FOR THE
COUNTY OF HUDSON

7903-7909 RIVER ROAD
BLOCK 437, LOTS 2.01 & 2.02
NORTH BERGEN, HUDSON COUNTY
OUR FILE #0900X004


April 2015



Richard G. Arango, P.E., C.M.E.
NJ Lic. No. 38882



Elizabeth Wilson, E.I.T.



Prepared By:

Remington, Vernick & Arango Engineers
300 Penhorn Avenue
Secaucus, NJ 07094
(201) 624-2137

Table of Contents

1.0	INTRODUCTION	1
1.1	Purpose	1
1.2	Scope of Services.....	1
1.3	Limitations and Exceptions.....	2
1.4	Special Terms and Conditions.....	2
1.5	User Reliance	2
2.0	PROPERTY DESCRIPTION	1
2.1	Location and Legal Description	1
2.2	Site and Vicinity General Characteristics	1
2.3	Current Use of the Subject Property	1
2.4	Descriptions of Structures, Roads, and Other Improvements on the Subject Property	1
2.5	Current Use of the Adjoining Properties.....	1
3.0	USER PROVIDED INFORMATION.....	2
3.1	Environmental Cleanup Liens.....	2
3.2	Activity and Use Limitations.....	2
3.3	Specialized knowledge or experience of the user (40 CFR 312.28).....	2
3.4	Relationship of the Purchase Price to the Fair Market Value.....	2
3.5	Commonly Known or Reasonably Ascertainable Information	2
3.6	The Degree of Obviousness or the Presence of Contamination.....	3
3.7	Reason for Conducting ESA.....	3
4.0	RECORDS REVIEW	4
4.1	Standard Environmental Record Sources, Federal and State	4
4.2	Previous Reports	5
4.3	Additional Environmental Record Sources.....	5
4.4	Site Physical Setting.....	5
4.5	Historical Use Information on the Subject Property.....	7
5.0	SITE RECONNAISSANCE.....	14
5.1	Methodology and Limiting Conditions	14
5.2	General Site Setting	14
5.3	Interior and Exterior Observations.....	15
5.4	Off-Site Observations	17
6.0	INTERVIEWS	18
6.1	Overview.....	18
6.2	Interview with Owners, Past Owners, Past Operators and Past Occupants.....	18
6.3	Interview with Local Government Officials	18

6.4	Interviews with Others	18
7.0	FINDINGS AND CONCLUSIONS	19
7.1	Findings and Opinions.....	19
7.2	Additional Investigation	19
7.3	Data Gaps	19
8.0	ADDITIONAL SERVICES.....	20
8.1	Ground Penetrating Radar	20
9.0	REFERENCES	21
10.0	QUALIFICATIONS AND SIGNATURES OF ENVIRONMENTAL PROFESSIONALS	22

List of Figures

Figure 1	Subject Property Location Map
Figure 2	Subject Property Layout Map

List of Tables

Table 1	Summary of Subject Property Database Listings Review
---------	--

List of Appendices

Appendix A	Tax & Legal Information for the Subject Property
Appendix B	Federal and State Regulatory Database Search
Appendix C	Historical Documentation
Appendix D	Photographs Recorded During the Subject Property Inspection
Appendix E	Non-intrusive Subsurface Geophysical Investigation Report

1.0 INTRODUCTION

1.1 Purpose

Remington, Vernick & Arango Engineers (RVA), on behalf of the County of Hudson, NJ, prepared the following Phase I Environmental Site Assessment report for the existing site located at 7903-7909 River Road (Block 437, Lots 2.01 & 2.02) in the Township of North Bergen, which is under consideration for potential acquisition by Hudson County.

1.2 Scope of Services

The scope of services for this Phase I ESA consisted of the following tasks:

Records Review

- Reviewing property information to confirm the legal description and location of the Subject Property. This information is included in Appendix A.
- Reviewing environmental record sources including federal and state regulatory databases to identify facilities with past or current regulatory enforcement actions within applicable distances of the Subject Property as defined in the ASTM Standard. The regulatory database search report is presented in Appendix B.
- Reviewing physical setting information sources to identify information about the geologic, hydrogeologic, hydrologic, and topographic conditions in the area of the Subject Property. The U.S. Geological Survey (USGS) 7.5-minute topographic map of the area of the Subject Property is shown on Figure 1.
- Reviewing historical record sources to identify past land use activities at the Subject Property and surrounding properties. Historical information obtained during performance of the Phase I ESA investigation is included in Appendix C. Historical reports that were provided to RVA for review are included in Appendix E.

Site Reconnaissance

- Performing a visual inspection of the Subject Property and surrounding properties to identify potential sources of chemical and petroleum contamination such as above-ground storage tanks (ASTs), underground storage tanks (USTs), potential sources of polychlorinated biphenyls (PCBs), chemicals, and hazardous materials. Surficial evidence of potential Recognized Environmental Conditions (RECs) such as distressed vegetation, stained soils, and/or stained paving was also evaluated. Photographs recorded during the site reconnaissance are included in Appendix D.

Interviews

- Interviewing available individuals with knowledge of current or historical use, storage, or disposal of potentially hazardous materials or other environmentally related activities on or adjacent to the Subject Property. User provided information is included in Section 6.

Report Preparation

- Preparing a report that documents the findings, opinions, and conclusions of the Phase I ESA investigation conducted at the Subject Property, and provides the supporting documentation and references for those findings, opinions, and conclusions (the Report).

Additional Scope Items (Non-ASTM Standard)

- RVA performed a field investigation for underground anomalies using Ground Penetrating Radar (GPR).

1.3 Limitations and Exceptions

RVA performed our services in accordance with the following principles, which are an integral part of the ASTM Standard: (i) No environmental site assessment can wholly eliminate uncertainty regarding the potential for RECs in connection with a property. Performance of this Phase I ESA is intended to reduce, but not eliminate, uncertainty regarding the potential for RECs in connection with the Subject Property, and the ASTM Standard recognizes reasonable limits of time and cost; (ii) "all appropriate inquiry" does not mean an exhaustive assessment of a property. RVA performed this Phase I ESA in conformance with the ASTM Standard's principle of identifying a balance between the competing goals of limiting the costs and time demands inherent in performing a Phase I ESA and the reduction of uncertainty about unknown conditions resulting from additional information; (iii) not every property warrants the same level of assessment - the type of property subject to the assessment, the expertise and risk tolerance of the user, and the information developed in the course of the inquiry guided the appropriate level of assessment for this Phase I ESA; and (iv) ESAs must be evaluated based on the reasonableness of judgments made at the time and under the circumstances in which they were made. Subsequent Phase I ESAs should not be considered valid standards to judge the appropriateness of any prior assessment based on hindsight, new information, use of developing technology or analytical techniques, or other factors.

1.4 Special Terms and Conditions

The Phase I ESA includes additional scope items as identified in Section 1.2.

1.5 User Reliance

RVA has prepared this Report at the request of the User for the purpose identified by the User in Section 3.7. Reliance on the information contained in this Report by anyone other than User is permissible only with the prior written authorization to do so from RVA. RVA is not responsible for independent conclusions, opinions, or recommendations made by others or otherwise based on the findings presented in this Report.

2.0 PROPERTY DESCRIPTION

2.1 Location and Legal Description

The Subject Property is located at 7903-7909 River Road, North Bergen, NJ. The Subject Property consists of a vacant lot with no current improvements and is covered with natural and overgrown vegetation. Vehicular access to the Subject Property is via the entrance on River Road. The Subject Property owner is listed as 7903 River Road, LLC, according to information obtained from the chain of title both forwarded from the Hudson County Clerk's Office and obtained by EDR, Inc.

The Subject Property is located on the United States Geological Survey (USGS) 7.5-minute, Central Park, New York topographic quadrangle map from 1995, as shown on Figure 1. A Subject Property Layout Map is shown on Figure 2. The site comprises two individual lots, Lots 2.01 and 2.02, on Block 437 and has a total size of 0.69 acres.

2.2 Site and Vicinity General Characteristics

The property in question is currently a vacant lot consisting of 0.69 acres, with no structure and covered extensively by natural vegetation. At the time of our visual survey, there was some evidence of past public utilities tie-in on the site, such as disconnected electrical service conduits towards the northern end. Prior to gaining access to the subject property, RVA contacted the site owner for approval, who allowed RVA to visit the site unaccompanied.

2.3 Current Use of the Subject Property

The subject property is currently lying vacant and serves no use.

2.4 Descriptions of Structures, Roads, and Other Improvements on the Subject Property

There are no structures, roads or other improvements on the Subject Property.

2.5 Current Use of the Adjoining Properties

The adjoining property uses are described below:

- North – The Subject Property is bounded to the north by a condominium structure and three residential apartment buildings.
- East – The Subject Property is bounded to the east by River Road.
- South – The Subject Property is bounded to the south by an unimproved lot that serves as a temporary parking area for construction work further south along River Road.
- West – The Subject Property is bounded to the west by several unimproved and naturally vegetated lots that are part of the Hudson County Bird Sanctuary.

3.0 USER PROVIDED INFORMATION

The ASTM Standard defines User as the party seeking to use Practice E 1527 to complete a Phase I ESA of the Subject Property (the person commissioning a Phase I Environmental Site Assessment). The ASTM Standard requires the User to provide certain information to the environmental professional. RVA conducted a phone interview with Susan McCurrie of the City Council Office of Hudson County on February 3, 2015, to transfer this information to RVA.

3.1 Environmental Cleanup Liens

RVA representatives asked the User about their knowledge of environmental cleanup liens against the subject property that are filed or recorded under federal, tribal, state or local law.

The User responded, "There are no known liens of which I am aware."

3.2 Activity and Use Limitations

RVA representatives asked the User about their knowledge of activity and use limitations (AULs), such as engineering controls, land use restrictions or institutional controls that are in place on the Subject Property or have that been filed or recorded in a registry under federal, tribal, state or local law.

The User responded, "There are no known limitations of which I am aware."

3.3 Specialized knowledge or experience of the user (40 CFR 312.28)

RVA representatives asked the User of this Phase I ESA if they have any specialized knowledge or experience related to the subject property or nearby properties. For example, are they involved in the same line of business as the current or former occupants of the property or an adjoining property so that they would have specialized knowledge of the chemicals and processes used by this type of business?

The User Responded, "Yes, the land to the west and southwest is owned by Hudson County and is used as a bird sanctuary."

3.4 Relationship of the Purchase Price to the Fair Market Value

RVA representatives asked the User if the purchase price being paid for this property reasonably reflects the fair market value of the property.

The User Responded, "We haven't finalized a price yet. We are waiting for the report."

3.5 Commonly Known or Reasonably Ascertainable Information

RVA representatives asked the User if they were aware of commonly known or reasonably ascertainable information about the Subject Property that would assist the environmental professional in identifying

conditions indicative of releases or threatened releases. RVA representatives asked the following questions:

- a) Do you know the past uses of the Subject Property?

The User Responded, "As far as I'm aware, this property has been vacant for quite some time."

- b) Do you know of specific chemicals that are present or once were present at the Subject Property?

The User responded, "No."

- c) Do you know of spills or other chemical releases that have taken place at the Subject Property?

The User responded, "No."

- d) Do you know of any environmental cleanups that have taken place at the Subject Property?

The User responded, "No."

3.6 The Degree of Obviousness or the Presence of Contamination

RVA representatives asked the User if, based on User's knowledge and experience related to the Subject Property, there are any obvious indicators that point to the presence or likely presence of contamination at the Subject Property.

The User responded, "Not that I'm aware of."

3.7 Reason for Conducting ESA

The User indicated that this Phase I ESA is being performed for due diligence in order for Hudson County to potentially acquire the property.

4.0 RECORDS REVIEW

4.1 Standard Environmental Record Sources, Federal and State

RVA retained Environmental Data Resources Inc. (EDR) to perform an environmental regulatory database search of the general area of the Subject Property, which is presented in Appendix B. In accordance with the search requirements of ASTM E-1527-05 Standard, RVA representatives reviewed the federal and state regulatory agency records listed below to identify the use, generation, storage, treatment or disposal of hazardous substances or petroleum products, or release incidents of such materials that might impact the Subject Property. A summary of significant listings (Subject Property and adjacent properties with the potential to impact the Subject Property) presented in the environmental regulatory database report is presented in Table 1. The following is a listing of databases reviewed during the Phase I ESA.

Federal ASTM Standard Databases

Database	Approximate Minimum Search Distance
Federal NPL (National Priorities List)	1.0 mile
Federal delisted NPL site list	0.5 mile
Federal Comprehensive Environmental Response, Compensation and Liability Information System (CERCLIS) site list	0.5 mile
Federal CERCLIS-No Further Remedial Action Planned (NFRAP) site list	0.5 mile
Federal Resource Conservation and Recovery Act (RCRA) CORRACTS (Corrective Action Report) facilities list	1.0 mile
Federal RCRA non-CORRACTS Treatment Storage and Disposal (TSD) facilities list	0.5 mile
Federal RCRA Generators list	0.25 mile
Federal Institutional Control/Engineering Control Registries	0.5 mile
Federal Emergency Response Notification System (ERNS) list	Subject Property

State and Tribal ASTM Standard Databases

Database	Approximate Minimum Search Distance
State and tribal hazardous waste sites identified for investigation or remediation: NPL – equivalent sites	1.0 mile
State and tribal hazardous waste sites identified for investigation or remediation: CERCLIS – equivalent sites	0.5 mile
State and tribal landfill and/or solid waste disposal site list	0.5 mile
State and tribal leaking storage tank lists	0.5 mile
State and tribal registered storage tank lists	0.25 mile
State and tribal Institutional Control/Engineering Control Registries	0.5 mile
State and tribal voluntary cleanup sites	0.5 mile
State and tribal Brownfield sites	0.5 mile

4.1.1 Subject Property Database Listing

The Subject Property is not listed under any of the database categories.

4.1.2 Off-Site Properties Database Listings

Several off-site properties were included in the database listings reported in the EDR. The surrounding area is heavily industrialized with numerous sites identified in the EDR report, however based on the locations of these sites, the local topography, and observations made at the subject property there is no evidence of impact at the subject property from other sites in the vicinity.

4.2 Previous Reports

RVA was supplied with no historical reports, environmental or otherwise, that relate to the Subject Property.

4.3 Additional Environmental Record Sources

RVA submitted an Open Public Records Act (OPRA) request with the NJDEP, the North Bergen Fire and Construction Code offices, the Hudson County Regional Health Commission, and the USEPA. As of the writing of this report, a response has not been received from the NJDEP. The subject site is not identified as a known contaminated site or a site subject to a deed notice in the NJDFEP on-line database.

4.4 Site Physical Setting

4.4.1 Sources Reviewed

The following sources were reviewed to obtain information on the physical setting of the Subject Property area:

- USGS, Central Park, NY NJ 7.5 Minute Topographic Quadrangle Map, 1995;

- USGS, Weehawken, NJ NY 7.5 Minute Topographic Quadrangle Map, 1995;
- New Jersey Department of Environmental Protection, Internet Resource NJ-GeoWeb, Geology Profile;
- New Jersey Geological Survey, Physiographic Provinces of New Jersey, 2006;
- Topographic Maps and Aerial Photographs provided by EDR (further referenced below); and,
- EDR, The EDR Radius Map™ with Geocheck®;

4.4.2 General Topographic Setting of the Area

The Subject Property is located in the northern section of the Township of North Bergen, very close to North Bergen's boundary with the City of Fairfield in Bergen County. The site is heavily sloped downwards to the southeast and depicted by the Central Park, NY NJ USGS 7.5 Minute Quadrangle to be located at approximately elevation 17 (NGVD 1929), with the northwestern corner located at approximately elevation 40 and the southeastern corner located at approximately elevation 7 (NGVD 1929).

According to the USDA Soil Conservation Service's National Cooperative Soil Survey the major soil component on the Subject Property consists of Boonton and is gravelly loam. Permeability of Boonton soils is moderately rapid or moderate in the surface layer and subsoil; and slow or moderately slow in the substratum. Available water capacity is moderate.

4.4.3 Surface Water and Hydrologic Setting

The Subject Property does not contain any natural waterbodies (ponds/streams/swales). Based on the area topography, the ground water would likely travel towards the southeast to the Hudson River. However, actual ground water conditions may vary, and local, seasonal and tidal fluctuations may occur. The Hudson River discharges to the Atlantic Ocean.

A review of the United States Geological Survey (USGS) 7.5 minute series topographic quadrangle of Weehawken, NJ and Central Park, NY, dated 1995, was performed to observe for evidence of manmade structures, fill areas, and natural features that may have an adverse affect to the environmental condition of the subject property. The review of the Central Park, New York topographic quadrangle did not reveal evidence of significant environmental concern in the immediate area of the subject property regarding topographic features.

The topography of the site indicates heavy sloping downwards towards the southeast. Slope and surface drainage in the site vicinity are to the southeast towards the Hudson River, which is located approximately 0.10 mile to the west. The review of the Weehawken, NJ and Central Park, NY topographic quadrangles revealed the subject property is located in a highly developed area of North Bergen, NJ.

Figure 1 shows the location of the subject property.

4.4.4 Underlying Formation

The subject area falls within the New Jersey Piedmont Physiographic Province. The Piedmont Physiographic Province consists mainly underlain by slightly folded and faulted sedimentary rocks of Triassic and Jurassic age (240 to 140 million years old) and igneous rock of Jurassic age. In the Trenton and Jersey City areas, along the southern margin of the province, there are small bands of highly metamorphosed rocks ranging from Middle Proterozoic to Cambrian that are also included.

4.4.5 Ground Water

According to observations of the local topography made at the time of the property visit and review of the Central Park, NY topographic quadrangle, surface drainage and topographic patterns in the vicinity of the subject property suggests that the direction of surface water run-off and groundwater flow is likely to be towards the southeast to the Hudson River. The actual depth to groundwater within the subject property was not determined.

4.4.6 Migratory Pathways

The physical characteristics of the subject property and surrounding area often indicate migratory pathways through which contaminants are likely to enter onto, or exit from, the subject property. The majority of storm water run-off in the area including the subject property is expected to enter the storm water inlets located along the adjacent River Road, with any storm water run-off from more than one-eighth mile to the west entering storm water inlets along John F. Kennedy Boulevard and avoiding the subject site, and discharge to the Hudson River located approximately 0.15 mile to the southeast of the subject property. Due to heavy slope, the remaining storm water run-off in the area including the subject property is expected to flow to the east and southeast and infiltrate the pervious grass surfaces and subsurface soils across River Road and recharge the underlying water table.

It must be noted the precise flow direction can only be determined through the installation of groundwater monitoring wells. Actual groundwater flow directions can be influenced by such factors as underground structures, seasonal fluctuations, daily fluctuations and domestic and/or production wells.

4.5 Historical Use Information on the Subject Property

4.5.1 Subject Property Historical Use Summary

The subject property currently lays vacant, adjacent to additional vacant lots owned by Hudson County that remain naturally vegetated. According to information obtained from the EDR package, before the current state of the site, the Subject Property was a continually vacant, naturally vegetated site since approximately 2006. Prior to 2006, the far southern end of the site had two small structures located on it, a residential dwelling and a small commercial building, which appears to have been converted from a residential dwelling around 1980. Both residential structures appear to have been in place since the early 1930s. Five additional residential dwellings and outhouses, which are not present on the 1979 Sanborn

map, appear on the property's 1950 and 1936 Sanborn maps, but were not present on the 1928 Sanborn map. It is unknown as to the type of construction these dwellings comprised and when they were demolished. The site was entirely vacant in the 1920s and circa 1900, but three one-story dwellings were present on the south end of the site in the 1910 Sanborn map.

4.5.2 Standard Historical Records

4.5.2.1 Aerial Photographs Review

RVA representatives obtained historical aerial photographs from EDR for the years 1943, 1954, 1966, 1975, 1984, 1995, 2006, 2008, 2009, 2010, and 2011. Historical aerial photographs are provided in Appendix C. The following discussion summarizes observations from the review of aerial photographs.

- In the 1943 aerial photograph, the site is generally unchanged from its current condition although the photograph is too blurry to fully evaluate, with the exception of several small buildings occupying the southern end of the site, approximately 25% of the property. Natural vegetation covers the northern 75% of the property. The most significant difference from current conditions is the surrounding properties to the east, which show a fuel oil tank yard with aboveground tanks and a loading/unloading tank rack and a waterfront marine shipping terminal.
- The 1954 aerial photograph shows the site generally unchanged from the 1943 photograph with the property to the east expanded slightly into the Hudson River and the fuel oil tanks and racks demolished.
- The 1966 aerial photograph shows the site generally unchanged from the 1954 photograph. The adjacent property to the north shows a constructed structure which was not present in 1954.
- The 1975 aerial photograph shows the site generally unchanged from the 1966 photographs, but does show fewer buildings at the southern end of the site. The adjacent properties to the east are significantly changed, as the raised structure has been demolished and the marine terminal has been expanded and filled in with some type of landfill or soil material to create a large rectangular surface area. The property to the northwest shows a residential apartment tower not present in the 1966 photograph.
- The 1984 aerial photograph shows the site generally unchanged from the 1975 photographs, although the photograph is too blurry to fully evaluate.
- The two 1995 aerial photographs show the site generally unchanged from the 1984 photograph, although, the photographs are too blurry and too dark to fully evaluate. The adjacent properties to the east are more developed than the 1984 photograph, with roads and housing units constructed.
- The 2006 aerial photograph shows the buildings at the southern end of the site demolished. The remainder of the site is naturally vegetated and unchanged. The adjacent properties to the north and east have substantial commercial and residential developments compared to the 1995 photographs.
- The 2008 aerial photograph shows the site generally unchanged from the 2006 photograph.
- The 2009 aerial photograph shows the site generally unchanged from the 2008 photograph.
- The 2010 aerial photograph shows the site generally unchanged from the 2009 photograph.

- The 2011 aerial photograph shows the site generally unchanged from the 2010 photograph.

4.5.2.2 Sanborn© Fire Insurance Map Review

RVA representatives requested historical Sanborn© Fire Insurance Maps from EDR. EDR provided Sanborn© Fire Insurance Maps for the site area for the years 1900, 1910, 1922, 1928, 1936, 1950, 1979, 1988, 1991, 1994, 1995, 1999, 2001, 2002, 2003, 2005, and 2006. Applicable information is included in Subject Property Historical Use Summary above. Copies of the maps are provided in Appendix C.

4.5.2.3 Property Tax Files

RVA obtained available tax records for the Subject Property from the Hudson County Clerk's Office website as well as from the EDR report package. A copy is provided in Appendix A. The tax records included information regarding the parcel size, block and lot number, property transfer information, and owner as described in other sections of this report. According to the property detail report obtained from the Hudson County Clerk's Office website, the Subject Property is owned by 7903 River Road, LLC and located at Block 437, Lots 2.01 & 2.02 and zoned as Class: 4A - Commercial.

4.5.2.4 Recorded Land Title Records/Environmental Lien Search

RVA obtained available chain of title records for the Subject Property from EDR. A copy is provided in Appendix B. The Subject Property consists of two lots. No environmental liens were found for the Subject Property. The title records for each lot are as follows.

Block 437, Lot 2.01

Name of Subject Property Owner	From	To
7903 River Road, LLC	09/25/2007	present
The Township of Bergen	Pre-1940	09/25/2007

Block 437, Lot 2.02

Name of Subject Property Owner	From	To
7903 River Road, LLC	09/09/2008	present
Abel Hernandez & Bernabe Cabrera	11/21/2003	09/09/2008
Charles Sepulveda & Mercy Sepulveda	05/14/1998	11/21/2003
D & G Commercial Realty Corp.	10/05/1979	05/14/1998
Michael Lynch & Eileen Lynch	03/04/1974	10/05/1979
Alejandro Vargas & Esther C. Vargas	04/18/1973	03/04/1974
Robert S. Goldfarb & Aida Goldfarb	12/19/1972	04/18/1973
Silvio Perez & Antonia Perez	08/25/1969	12/19/1972

John J Fischetto & Hilda Fischetto	08/20/1953	08/25/1969
Lennart Nylander & Inga O. Nylander	01/29/1953	08/20/1953
The Township of Bergen	Pre-1940	01/29/1953

4.5.2.5 Historical Topographic Map Review

RVA representatives obtained historical topographic maps from EDR for the years 1897, 1900, 1903, 1905, 1940, 1947, 1955, 1956, 1966, 1967, 1979, 1981, and 1995. Historical topographic maps are provided in Appendix C. The following discussion summarizes observations from the review of the topographic maps.

- 1897: This map is the target quad of Harlem and is at a scale of 1:62500. The subject property lies at the far edge of the map and lies near the border between Hudson and Bergen Counties. While many details cannot be identified, it is clear that the Subject Property and the surrounding areas lie on steep cliffs formed by natural erosion by the Hudson River and there are very few waterfront constructed properties.
- 1900: This is an adjoining quad map of Passaic at the scale of 1:125000, so details of the Subject Property could not be identified. However, the surrounding areas have severe topographic changes and are located on steep cliffs adjacent to the Hudson River.
- 1903: This is an adjoining quad map of Paterson at the scale of 1:62500, so details of the Subject Property could not be identified. The surrounding areas remain unchanged beyond minimal natural hydraulic erosion and waterfront development.
- 1905: This is an adjoining quad map of Passaic at the scale of 1:125000, so details of the Subject Property could not be identified. The surrounding areas remain unchanged beyond minimal natural hydraulic erosion and waterfront development.
- 1940: This is an adjoining quad map of Weehawken at the scale of 1:31680, so details of the Subject Property could not be identified. The surrounding areas show no drastic changes in topography along River Road but show significant waterfront development and expansion into the Hudson River.
- 1947: This is an adjoining quad map of Weehawken at the scale of 1:25000, so details of the Subject Property could not be identified. The surrounding areas remain unchanged beyond minimal natural hydraulic erosion and waterfront development.
- 1947: This map is the target quad of Central Park and is at a scale of 1:25000. The Subject Property and surrounding areas have similar topography to the 1897 map, but there is significant waterfront expansion to the east of River Road.
- 1955: This is an adjoining quad map of Paterson at the scale of 1:24000, so details of the Subject Property could not be identified. The surrounding areas remain unchanged beyond minimal natural hydraulic erosion and waterfront development.
- 1956: This map is the target quad of Central Park and is at a scale of 1:24000. The Subject Property and surrounding areas remain unchanged from the 1947 map beyond minimal natural hydraulic erosion and waterfront development.
- 1966: This map is the target quad of Central Park and is at a scale of 1:24000. The Subject Property and surrounding areas remain unchanged from the 1956 map beyond minimal natural hydraulic erosion and waterfront development.
- 1967: This is an adjoining quad map of Weehawken at the scale of 1:24000, so details of the Subject Property could not be identified. The surrounding areas show no drastic

changes in topography along River Road but show minor yet continuous waterfront development and expansion into the Hudson River.

- 1979: This map is the target quad of Central Park photorevised from the 1966 map and is at a scale of 1:24000. The Subject Property and surrounding areas have similar topography to the 1966 map, but there is significant waterfront expansion to the east of River Road with three artificial reclamation structures.
- 1981: This is an adjoining quad map of Weehawken photorevised from the 1967 topographic map and at the scale of 1:24000, so details of the Subject Property could not be identified. The surrounding areas show no drastic changes in topography but show minor yet continuous waterfront development and expansion into the Hudson River.
- 1995: This is an adjoining quad map of Weehawken at the scale of 1:24000, so details of the Subject Property could not be identified. The surrounding areas have similar topography as in the 1981 map but show noticeable changes to the waterfront construction and development along the Hudson River.
- 1995: This map is the target quad of Central Park and is at a scale of 1:24000. The Subject Property and surrounding areas remain unchanged from the 1979 map beyond minimal natural hydraulic erosion and waterfront development.

4.5.2.6 Local Street Directories

RVA representatives obtained local street directories from EDR for the years 1973 through 2013. Copies of local street directories obtained from EDR are provided in Appendix C. The following discussion summarizes observations from the review of the Local Street Directories.

The Subject Property address was listed in the following years:

- 1973: 7903 River Road: S. Perez
- 1983: 7903 River Road: D&G Commercial & Industrial Roofing Corporation
- 1988: 7903 River Road: D&G Commercial & Industrial Roofing Corporation; D&G Sewer Service
- 1992: 7903 River Road: Associated Roofing & Sheet Metal Corporation; D&G Commercial & Industrial Roofing Corporation
- 1995: 7903 River Road: Associated Roofing & Sheet Metal Corporation
- 1999: 7903 River Road: Associated Roofing & Sheet Metal Corporation

Adjacent property listings on Paterson Plank Road:

- 1973:
 - 7900 River Road: J. Keeler
 - 8400 River Road: Ambassador Insurance Co; Budget Payment Plan Inc.; A.J. Sarubbi Contractors; Surplus Lines Assocs.
- 1978:
 - 7900 River Road: J.T. Bloomgarden; S. Cinnamon; Jerome Gary; M. Haufrecht; N. Mauger
 - 8400 River Road: Ambassador Insurance Co; L. Anastasio Esq.; Budget Payment Plan Inc.; Surplus Lines Assocs.
- 1983:

7900 River Road: S. Cinnamon; Jerome Gary; S. Johnsen; L. Mann; W. Nowicki

8000 River Road: M. Zemsky

■ 1988:

7900 River Road: L.C. Cleary; two (2) additional Occupants

8000 River Road: Carols M. Rivera; Roc Harbour Corp; Roc-Harbor Weichert Realtors; Soft Touch Clean

■ 1992:

7850 River Road: Riverview Diner

8000 River Road: Chadama Ltd.; Carols M. Rivera; Roc Harbour Corp; Roc-Harbor Weichert Realtors

■ 1995:

7850 River Road: Riverview Diner

8000 River Road: F.R. Barro; R.C. Baruch; J. Brushetti; C & A; A.P. Colbath; T. Dalton; L. Gressett; A. Kewalramani; C.M. Rivera; Roc-Harbor Weichert Realtors; C. Weiss; C. Xue

■ 1999:

7850 River Road: Riverview Diner

8000 River Road: Linda Lori Sales; Roc-Harbor Weichert Realtors

■ 2003:

7900 River Road: CR Trucking LLC; J. Ahn; S. Balaraman; G. Bishop; M. Daly; J. Hong; Y. Huang; E. Kikushima; K. Pierce; C. Rauschenbach; J. Rubach; J. Russo; B. Winter; J. Young

7911 River Road: B. Isaac; B. Trambow; D. Proscia; E. Chu; Half Moon Harbor Leasing; H. Lee; J. Rodriguez; J. Gillespie; K. Kube; L. Ayala; M. Nakai; M. Chiappetta; R. Zink; R. Hsu; R. Melhado; R. Perrine; R. Elmourad; R. Ruddock; S. Gatano; S. Wetter; T. Zuchowski; W. Lanza

■ 2008:

7900 River Road: G. Carhart; J. Shalaida; J. Emmer

7911 River Road: J. Abbott; S. Wetter

■ 2013:

7850 River Road: Riverview Diner

7911 River Road: Half Moon Harbor Leasing; S. Wetter; W. Lanza

4.5.2.7 Building Department Records

RVA submitted a records request to North Bergen Township, and a response was received on February 9, 2015, indicating no record of reported environmental activity on the site.

4.5.2.8 Zoning and Land Use Records

RVA obtained available tax records for the Subject Property from the Hudson County Clerk's Office website. A copy is provided in Appendix A. The tax records included information regarding the zoning for the Subject Property. According to the tax records, the Subject Property is zoned Class: 15 – Public Property.

4.5.2.9 Other Historical Records

RVA submitted an Open Public Records Act (OPRA) request to the NJDEP and Hudson County Health Commission. Responses have been received from both organizations stating they have no records or indication of pertinent information to the Subject Property.

5.0 SITE RECONNAISSANCE

An RVA representative performed a visual assessment of the Subject Property to identify potential sources of chemical and petroleum contamination. The RVA representative assessed surficial evidence of potential impacts such as waste or refuse dumping, distressed vegetation, stained soils, and/or stained paving. Photographs recorded during the site assessment are presented in Appendix D.

5.1 Methodology and Limiting Conditions

Elizabeth Wilson, EIT of RVA performed the Subject Property reconnaissance of the Subject Property on March 19, 2015. The owner permitted unaccompanied access to the Subject Property. The weather was clear and cool. Some areas of the Subject Property were not accessible by foot due to the land slope but were visually observed from close proximity.

5.2 General Site Setting

The Subject Property is located in an area developed with commercial, industrial and residential properties. Adjacent properties to the south and southeast are developed primarily for commercial use and adjacent properties to the east and north consist primarily of residential buildings. The Subject Property and surrounding area is fairly flat in the east and south directions with a significantly steep slope to the west and northwest of the site.

5.2.1 Current Use of the Subject Property

The Subject Property currently lies vacant with overgrown natural vegetation.

5.2.2 Past Use of the Subject Property

According to information obtained from the EDR package, before the site was entirely vacant, the southern portion of the Subject Property was used for several residential dwellings and one commercial structure. This commercial activity was onsite between 1979 and 1998 and appears to have been a roofing and sheet metal shop. Residential buildings with outhouses are visible on the property as early as 1910.

5.2.3 General Description of Structures

There are no current structures on the Subject Property.

5.2.4 Roads

Vehicular access to the Subject Property is via the adjacent lot to the south off of River Road. Pedestrian access is via the sidewalk along River Road along the eastern edge of the Subject Property.

5.2.5 Potable Water Supply

There is no direct water supply to the Subject Property, as determined by the subsurface geophysical investigation. According to the visual survey performed by RVA, there are no on-site wells on the Subject Property.

5.2.6 Sewage Disposal System

There is no evident sanitary sewer service to the Subject Property, as determined by the subsurface geophysical investigation performed by Foresight Locating, LLC, and the visual survey performed by RVA.

5.3 Interior and Exterior Observations

RVA identified current or past uses likely to involve the use, treatment, storage, disposal or generation of hazardous substances or petroleum products, to the extent they were visually and/or physically observed during the Subject Property visit or identified from the interviews or the records review. The substances and approximate quantities, types of containers (if any) and storage conditions are discussed in the following subsections.

5.3.1 Storage Tanks

5.3.1.1 Underground Storage Tanks (USTs)

RVA did not observe any indication of present or past underground storage tanks at the Subject Property during the site visit.

5.3.1.2 Aboveground Storage Tanks (ASTs)

RVA did not observe any indication of present or past above-ground storage tanks at the Subject Property during the site visit.

5.3.2 Odors

RVA did not note any odors of concern during the Subject Property visit.

5.3.3 Pools of Liquid

RVA did not observe any pools of liquid during the Subject Property visit that should pose an environmental concern.

5.3.4 Drums, Hazardous Substance and Petroleum Product Containers

RVA did not observe any storage drums or hazardous product containers during the Subject Property visit that should pose an environmental concern.

5.3.5 Heating/Cooling

There is no structure on the property and therefore no related heating or cooling concerns.

5.3.6 Stains or Corrosion

RVA did not observe any staining of the ground surfaces during the Subject Property visit. There are no pipes or other items on site that would present with corrosion.

5.3.7 Drains and Sumps

RVA did not observe any indication of present or past drains or sump systems at the Subject Property during the site visit.

5.3.8 Pits, Ponds, or Lagoons

No evidence of pits, ponds or lagoons of environmental concern was observed on the Subject Property.

5.3.9 Stained Soil or Pavement

RVA did not observe any staining of the soil and vegetated areas on site during the Subject Property visit.

5.3.10 Stressed Vegetation

RVA did not observe stressed vegetation during the Subject Property visit.

5.3.11 Solid Waste Disposal

RVA did not observe any indication of present or past solid waste disposal at the Subject Property during the site visit.

5.3.12 Waste Water

RVA did not observe any indication of present or past wastewater concerns at the Subject Property during the site visit. In the past, historical wastewater generated included waste water from residential and commercial activities, but as there are no currently visible drains or sewer systems in place, RVA does not anticipate these past uses to pose any environmental concern.

5.3.13 Wells

According to the site inspection and available records, there are no on-site potable water wells on the Subject Property.

5.3.14 Septic Systems

According to the site inspection and available records, there are no on-site septic or sewer systems on the Subject Property.

5.3.15 Other Interior and Exterior Observations

RVA inspected limited portions of the Subject Property as parts along the western edge are too steep for pedestrian access. Given the unchanged topography of the Subject Property over the past century, it is

unlikely that these sections of the site were utilized. RVA did not observe any other adverse environmental conditions at the Subject Property.

5.4 Off-Site Observations

The following two sections discuss the off-site observations, to the extent that the current uses of the adjoining properties were observable during the Subject Property reconnaissance.

5.4.1 Adjoining Properties

Several off-site properties were included in the database listings reported in the EDR. The sole listing that may represent an environmental concern to the Subject Property is the Hudson River PCBs site, but since the Hudson River lies to in the ESE direction of the site, it is not likely to have been significantly affected by this contamination.

5.4.2 Other Surrounding Properties

During the Subject Property visit, there were no conditions observed on other surrounding properties that were likely to indicate an REC for the Subject Property.

6.0 INTERVIEWS

6.1 Overview

The purpose of interviews with past and present owners and occupants is to obtain information to assist in identifying any RECs in connection with the Subject Property. Information obtained through these interviews is discussed in relevant sections of this Report.

6.2 Interview with Owners, Past Owners, Past Operators and Past Occupants

RVA conducted an interview with the current Co-Owner, Mr. Bernabe Cabrera, of 7903 River Road, LLC on March 4, 2015. According to the Co-Owner, there have been no known environmental concerns with the Subject Property. There were no buildings on site and the vegetated land was similar to its current condition at the time of the property sale, and no improvements to the site were made since that time. Mr. Cabrera also stated that no chemicals were or historically currently stored there as far as he knows.

6.3 Interview with Local Government Officials

RVA submitted a request to the Township of North Bergen for available records for the Subject Property. Documentation was received from Ms. Erin Barillas, RMC, Township Clerk for the Township of North Bergen stating their offices had no record of reported environmental activity for the Subject Property.

6.4 Interviews with Others

No other interviews were conducted as a part of this assessment.

7.0 FINDINGS AND CONCLUSIONS

This section identifies the known or suspect RECs, historical RECs, and de minimis conditions identified during the assessment.

7.1 Findings and Opinions

7.1.1 Recognized Environmental Conditions

This assessment has revealed no RECs in connection with the Subject Property.

7.1.2 Historical Recognized Environmental Conditions

An HREC is an environmental condition which, in the past, would have been considered an REC, but which may or may not be considered an REC currently. RVA's rationale for considering these environmental conditions as HRECs is based solely on the information stated herein. Designation as an HREC however, does not preclude the potential for the condition to affect the Subject Property. RVA did not identify any HRECs at the Subject Property.

7.1.3 De Minimis Conditions

De minimis conditions are not recognized environmental conditions. De minimis conditions generally do not present a threat to human health or the environment and generally would not be the subject of an enforcement action if brought to the attention of appropriate governmental agencies. No de minimis conditions were identified.

7.2 Additional Investigation

Additional investigation tasks in Section 8.0 have been identified to evaluate potential for USTs and other subsurface anomalies related to former structures on the property.

7.3 Data Gaps

A Data Failure occurs when all of the standard historical sources that are reasonably ascertainable and likely to be useful have been reviewed and yet the objectives have not been met. Some Data Failures may comprise Data Gaps. A Data Gap is defined as the lack of or inability to obtain information required by the ASTM Standard despite good faith efforts by the EP to gather such information. A significant data gap occurs when a data gap impacts the ability of the EP to identify RECs. No data gaps have been identified.

8.0 ADDITIONAL SERVICES

The County of Hudson has requested RVA to provide services in addition to those specified in the ASTM Standard. These additional services include:

- Ground-penetrating radar to determine underground anomalies.

The scopes of these evaluations are provided in the following sections.

8.1 Ground Penetrating Radar

As a good management practice, RVA performed a Geophysical Investigation in the form of a GPR survey at the Subject Property, as requested by the County of Hudson. While there was no indication of any former buried tanks on the Subject Property, the investigation focused in the areas of the previous dwellings and along the eastern property edge adjacent to River Road. This investigation took place on March 19, 2015, and only found underground gas and electrical service lines along the eastern boundary of the Subject Property. The complete investigative report from Foresight Locating, LLC, is provided in Appendix #.

9.0 REFERENCES

The Report's author annotated the reference sources relied upon in preparing the Phase I ESA in the relevant sections of this Report.

10.0 QUALIFICATIONS AND SIGNATURES OF ENVIRONMENTAL PROFESSIONALS

Elizabeth Wilson, EIT, conducted the Subject Property visit and prepared this Report and Thomas Smith, LSRP, served as the Quality Control (QC) reviewer of the Report.

"We declare that, to the best of our professional knowledge and belief, we meet the definition of Environmental Professional as defined in Section 312.10 of 40 CFR Part 312.

We have the specific qualifications based on education, training, and experience to assess a property of the nature, history, and setting of the Subject Property. We have developed and performed the all appropriate inquiries in conformance with the standards and practices set forth in 40 CFR Part 312."



Elizabeth A. Wilson, E.I.T.



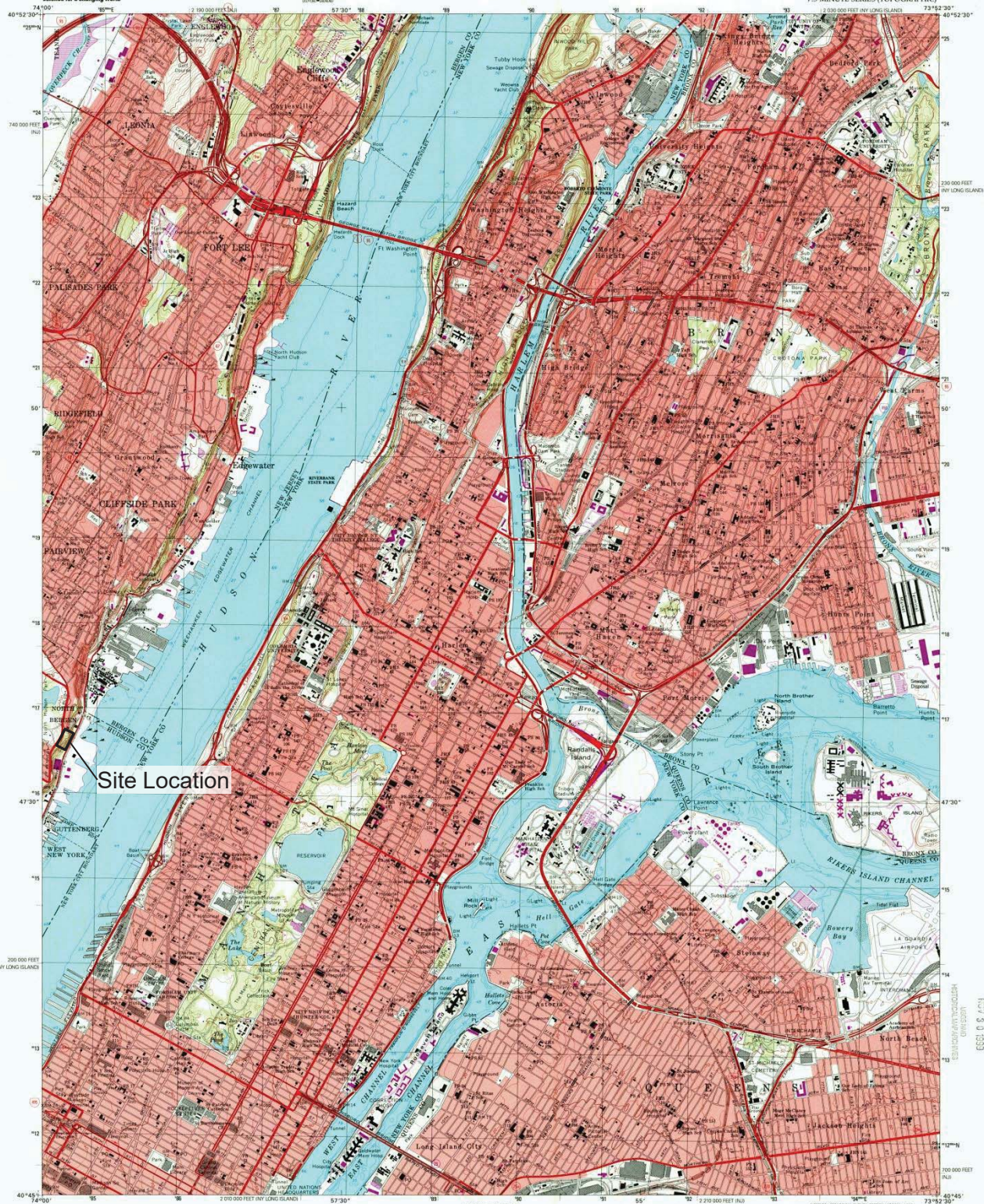
Thomas S. Smith, L.S.R.P.
NJ Lic. No. 57737



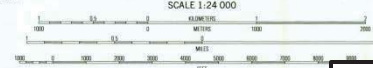
U.S. DEPARTMENT OF THE INTERIOR
U.S. GEOLOGICAL SURVEY



CENTRAL PARK QUADRANGLE
NEW YORK-NEW JERSEY
7.5-MINUTE SERIES (TOPOGRAPHIC)



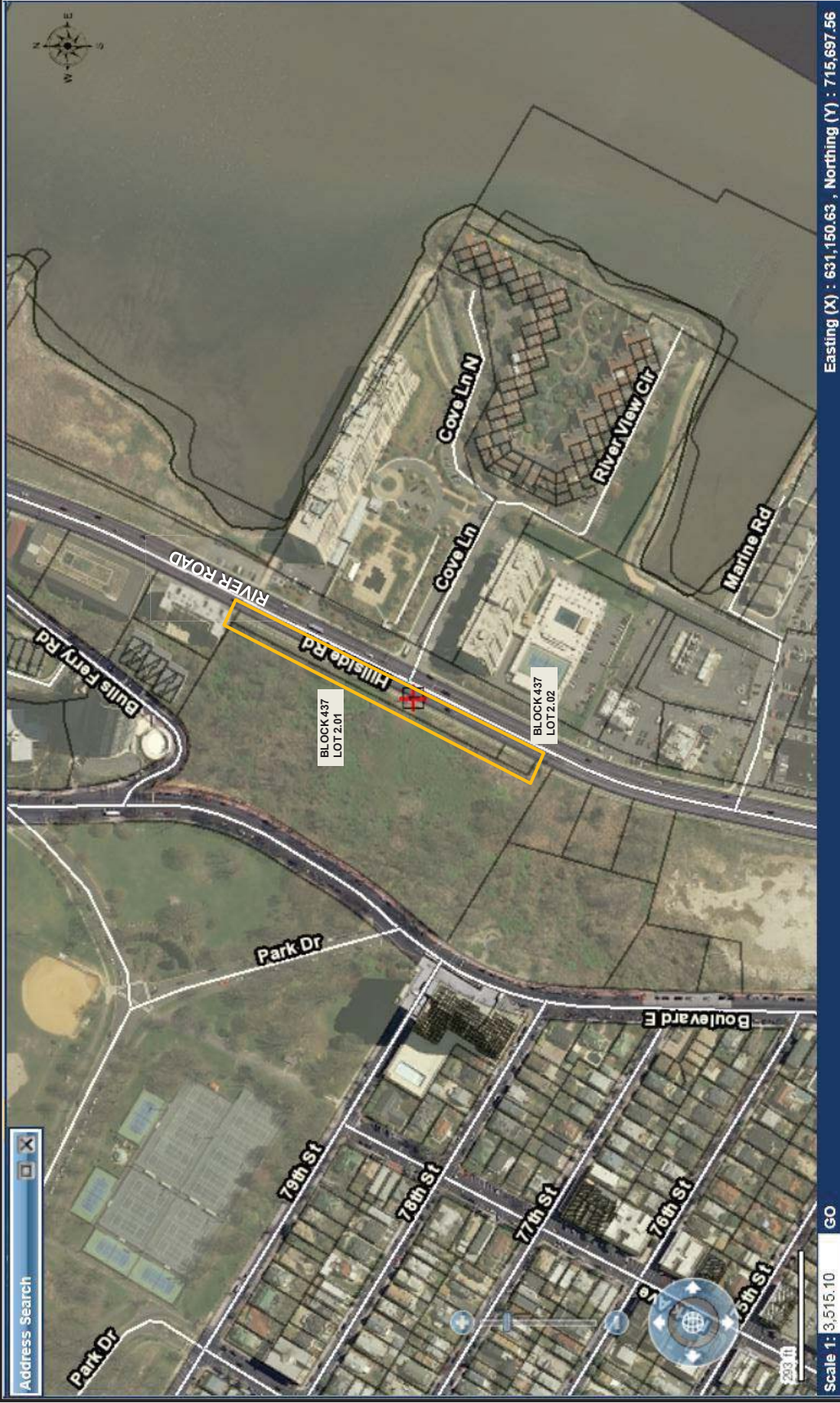
Produced by the United States Geological Survey
Topography compiled 1966. Planimetry derived from imagery taken 1977 and other sources. Photoreconstructed using imagery dated 1995. No major culture or drainage changes observed. Survey control correct as of 1966. Boundaries, other than corporate, traced 1999. Selected hydrographic data compiled from NGS charts 226, 274, 745, 746, and 547 (1966). This information is not intended for navigational purposes. North American Datum of 1927 (NAD 27). Projection: New York coordinate system, Long Island zone. Transverse Mercator. 10-Second ticks. New York coordinate system, Long Island zone and New Jersey coordinate system. 100-meter Universal Transverse Mercator grid, zone 18. North American Datum of 1983 (NAD 83) is shown by dashed corner ticks. The values of the grid between NAD 27 and NAD 83 for 7.5-minute intersections are obtainable from National Geodetic Survey NADCON software. There may be private encroachments within the boundaries of the National or State reservations shown on the map. Information shown in purple may not meet USGS content standards and may conflict with previously mapped contours.



CONTOUR INTERVAL 10 FEET
NATIONAL GEODETIC SURVEY DATUM OF 1927
TO CONFORM WITH THE NATIONAL DATUM OF 1983
DEPTH CURVES AND SOUNDINGS IN FEET, METERS, AND FATHOMS
THE RELATIONSHIP BETWEEN THE TWO DATUMS IS VARIABLE
THE DEPTH OF THE HARBOR IS VARIABLE
4 FEET IN THE HUDSON RIVER AND 5 FEET IN THE EAST RIVER
THIS MAP COMPLETES WITH NATIONAL MAP ACCURACY STANDARDS
FOR SALE BY U.S. GEOLOGICAL SURVEY, P.O. BOX 25086, DENVER, COLORADO 80225
A FOLDER DESCRIBING TOPOGRAPHIC MAPS AND SYMBOLS IS AVAILABLE ON REQUEST

7903 RIVER ROAD
Figure 1
Site Location Map

RECEIVED
MAY 9 1999




7903 RIVER ROAD
Block 437, Lots 2.01 & 2.02
Figure 2
Property Boundary

7905-7907 RIVER RD
7905-7907 RIVER RD
North Bergen, NJ 07047

Inquiry Number: 4197855.2s
February 03, 2015

EDR Summary Radius Map Report



6 Armstrong Road, 4th floor
Shelton, CT 06484
Toll Free: 800.352.0050
www.edrnet.com

TABLE OF CONTENTS

<u>SECTION</u>	<u>PAGE</u>
Executive Summary	ES1
Overview Map	2
Detail Map	3
Map Findings Summary	4
Map Findings	8
Orphan Summary	912
Government Records Searched/Data Currency Tracking	GR-1
 <u>GEOCHECK ADDENDUM</u>	
Physical Setting Source Addendum	A-1
Physical Setting Source Summary	A-2
Physical Setting Source Map	A-7
Physical Setting Source Map Findings	A-8
Physical Setting Source Records Searched	PSGR-1

Thank you for your business.
Please contact EDR at 1-800-352-0050
with any questions or comments.

Disclaimer - Copyright and Trademark Notice

This Report contains certain information obtained from a variety of public and other sources reasonably available to Environmental Data Resources, Inc. It cannot be concluded from this Report that coverage information for the target and surrounding properties does not exist from other sources. **NO WARRANTY EXPRESSED OR IMPLIED, IS MADE WHATSOEVER IN CONNECTION WITH THIS REPORT. ENVIRONMENTAL DATA RESOURCES, INC. SPECIFICALLY DISCLAIMS THE MAKING OF ANY SUCH WARRANTIES, INCLUDING WITHOUT LIMITATION, MERCHANTABILITY OR FITNESS FOR A PARTICULAR USE OR PURPOSE. ALL RISK IS ASSUMED BY THE USER. IN NO EVENT SHALL ENVIRONMENTAL DATA RESOURCES, INC. BE LIABLE TO ANYONE, WHETHER ARISING OUT OF ERRORS OR OMISSIONS, NEGLIGENCE, ACCIDENT OR ANY OTHER CAUSE, FOR ANY LOSS OF DAMAGE, INCLUDING, WITHOUT LIMITATION, SPECIAL, INCIDENTAL, CONSEQUENTIAL, OR EXEMPLARY DAMAGES. ANY LIABILITY ON THE PART OF ENVIRONMENTAL DATA RESOURCES, INC. IS STRICTLY LIMITED TO A REFUND OF THE AMOUNT PAID FOR THIS REPORT.** Purchaser accepts this Report "AS IS". Any analyses, estimates, ratings, environmental risk levels or risk codes provided in this Report are provided for illustrative purposes only, and are not intended to provide, nor should they be interpreted as providing any facts regarding, or prediction or forecast of, any environmental risk for any property. Only a Phase I Environmental Site Assessment performed by an environmental professional can provide information regarding the environmental risk for any property. Additionally, the information provided in this Report is not to be construed as legal advice.

Copyright 2015 by Environmental Data Resources, Inc. All rights reserved. Reproduction in any media or format, in whole or in part, of any report or map of Environmental Data Resources, Inc., or its affiliates, is prohibited without prior written permission.

EDR and its logos (including Sanborn and Sanborn Map) are trademarks of Environmental Data Resources, Inc. or its affiliates. All other trademarks used herein are the property of their respective owners.

EXECUTIVE SUMMARY

A search of available environmental records was conducted by Environmental Data Resources, Inc (EDR). The report was designed to assist parties seeking to meet the search requirements of EPA's Standards and Practices for All Appropriate Inquiries (40 CFR Part 312), the ASTM Standard Practice for Environmental Site Assessments (E 1527-13) or custom requirements developed for the evaluation of environmental risk associated with a parcel of real estate.

TARGET PROPERTY INFORMATION

ADDRESS

7905-7907 RIVER RD
HUDSON County, NJ 07047

COORDINATES

Latitude (North):	40.7977000 - 40° 47' 51.72"
Longitude (West):	73.9960000 - 73° 59' 45.60"
Universal Transverse Mercator:	Zone 18
UTM X (Meters):	584698.5
UTM Y (Meters):	4516573.5
State Plane X (Feet):	631656.7
State Plane Y (Feet):	715898.2
Elevation:	17 ft. above sea level

USGS TOPOGRAPHIC MAP ASSOCIATED WITH TARGET PROPERTY

Target Property:	TP
Source:	USGS 7.5 min quad index
Target Property:	W
Source:	USGS 7.5 min quad index

AERIAL PHOTOGRAPHY IN THIS REPORT

Portions of Photo from:	20100731, 20110705
Source:	USDA

MAPPED SITES SUMMARY

Target Property Address:
7905-7907 RIVER RD
, NJ 07047

Click on Map ID to see full detail.

MAP ID	SITE NAME	ADDRESS	DATABASE ACRONYMS	RELATIVE ELEVATION	DIST (ft.) DIRECTION
Reg	HUDSON RIVER PCBS	NO STREET APPLICABLE	NPL, CERCLIS, RCRA-SQG, US ENG CONTROLS, US INST...	Same	513, ESE
Reg	QUANTA RESOURCES	ONE RIVER RD	RCRA-TSDF, NPL, CERCLIS, CORRACTS, RCRA-CESQG, US...	Same	1908, NNE
A1	EXTRA SPACE OF N BER	8201 RIVER RD	NJ VCP	Lower	73, NE
A2	EXTRA SPACE OF NORTH	8201 RIVER RD	NJ SHWS, NJ HIST HWS, NJ BROWNFIELDS	Lower	73, NE
A3	8200 RIVER ROAD	8200 RIVER RD	NJ SHWS, NJ VCP	Lower	116, NE
B4	LANDTEC INC	7911 MARINE RD	NJ SHWS, NJ ENG CONTROLS, NJ BROWNFIELDS	Lower	341, South
B5	LANDTEC INC 7911 MAR	7911 MARINE RD ABAND	RCRA NonGen / NLR	Lower	341, South
C6	NJ BELL TELEPHONE CO	8315 RIVER RD	RCRA NonGen / NLR, NJ HIST HWS, NJ UST, NJ...	Lower	350, NNE
D7		61 BERGEN RIDGE RD	EDR US Hist Auto Stat	Higher	370, North
B8		1 77TH ST	EDR US Hist Auto Stat	Lower	391, South
D9	STONE HEDGE OF PROJE	8200 KENNEDY BLVD E	FINDS, NJ SHWS, NJ NJEMS	Higher	455, North
10	HALF MOON HARBOR	MARINE RD	FINDS, NJ SHWS, NJ HIST HWS, NJ ENG CONTROLS, NJ...	Lower	462, SE
11	PARKER IMPERIAL	7855 BLVD EAST	RCRA NonGen / NLR	Higher	477, WSW
C12		8401 RIVER RD	EDR US Hist Auto Stat	Lower	592, NNE
C13	RIVER ROAD AMERICAN	8401 RIVER RD	NJ LUST, NJ UST	Lower	592, NNE
C14	RIVER ROAD AMERICAN	8401 RIVER RD	RCRA NonGen / NLR	Lower	592, NNE
C15	RIVER RD AMERICAN SE	8401 RIVER RD	NJ HIST LUST, NJ Release, NJ SPILLS	Lower	592, NNE
C16	RIVER ROAD AMERICAN	8401 RIVER RD	NJ SHWS, NJ HIST HWS, NJ BROWNFIELDS	Lower	592, NNE
E17	KINGSTON POINTE	7700 MARINE RD	NJ Release, NJ VCP, NJ NJEMS	Lower	679, South
E18	KINGSTON POINTE	7700 MARINE RD	NJ SHWS, NJ HIST HWS, NJ BROWNFIELDS	Lower	679, South
F19	EMESS MANAGEMENT	7700 RIVER ROAD	NY MANIFEST	Lower	703, SSW
F20	AVANTE PRODUCTS CORP	7700 RIVER RD	RCRA NonGen / NLR, RI MANIFEST	Lower	703, SSW
21	21 76TH STREET	21 76TH ST	NJ SHWS, NJ Release	Higher	764, SW
G22	PALISADES GENERAL HO	7600 RIVER RD	RCRA-SQG, NJ MANIFEST	Lower	878, South
G23	PALISADES MEDICAL CT	7600 RIVER ROAD	MLTS, NJ HIST LUST, NJ UST	Lower	878, South
G24	PALISADES GENERAL HO	7600 RIVER RD	NJ BROWNFIELDS	Lower	878, South
H25	LANE NORTHEAST	7601 RIVER RD	NJ SHWS, NJ HIST HWS, NJ Release, NJ VCP, NJ...	Higher	951, SSW
H26	PULTE HOMES FO NEW J	7601 RIVER RD	NJ VCP, NJ NPDES, NJ NJEMS	Higher	951, SSW
I27		128 78TH STREET	NJ SHWS, NJ Release	Higher	1037, West
J28	SIGNO DELTA WAREHOUS	1 RIVER RD	CERC-NFRAP, PRP	Lower	1045, NNE
J29	LUSTRELON INC	1 RIVER RD	RCRA NonGen / NLR, NJ SHWS, NJ HIST HWS, NJ...	Lower	1045, NNE
J30	ALL COUNTY ENVIRONME	1 RIVER RD	RCRA-TSDF, CORRACTS, RCRA NonGen / NLR, 2020 COR...	Lower	1045, NNE
J31	ALLIED CORP	1 RIVER RD	CERC-NFRAP	Lower	1045, NNE
J32	HARBOUR AUTO BODY	1 RIVER RD	RCRA NonGen / NLR	Lower	1045, NNE
J33	J & T LEASING INC	1 RIVER RD	RCRA NonGen / NLR	Lower	1045, NNE
J34	CELOTEX PARK	1 RIVER RD	NJ Release, NJ VCP	Lower	1045, NNE
J35	HAVANA TRANSPORT INC	1 RIVER RD	RCRA NonGen / NLR	Lower	1045, NNE
I36		130 78TH ST	NJ SHWS, NJ Release	Higher	1049, West
K37	COTTAGE GROUP APARTM	7612 PARK AVE	NJ UST	Higher	1049, WSW

MAPPED SITES SUMMARY

Target Property Address:
7905-7907 RIVER RD
, NJ 07047

Click on Map ID to see full detail.

MAP ID	SITE NAME	ADDRESS	DATABASE ACRONYMS	RELATIVE ELEVATION	DIST (ft.) DIRECTION
H38		7600 RIVER ROAD	NJ SHWS, NJ Release	Lower	1059, SSW
K39	K&I LAUNDROMAT APART	7604 PARK AVE	NJ UST	Higher	1061, WSW
K40		121 77TH ST	EDR US Hist Auto Stat	Higher	1069, WSW
J41		8607 RIVER RD	EDR US Hist Cleaners	Higher	1082, NNE
K42	7512 PARK AVE	7512 PARK AVE	NJ UST	Higher	1089, WSW
I43	133 77TH STREET	133 77TH ST	NJ SHWS, NJ Release	Higher	1134, West
44	C B KOLL HAMPHIRE	5 MARINE VIEW PLZ	RCRA NonGen / NLR	Lower	1147, South
45	139 77TH STREET	139 77TH ST	NJ VCP	Higher	1167, West
I46	139 77TH STREET	139 77TH ST	NJ SHWS	Higher	1170, West
K47		7508 PARK AVE	EDR US Hist Auto Stat	Higher	1222, WSW
L48		7401 RIVER RD	RCRA-CESQG	Lower	1299, SSW
M49		8400 BOULEVARD E	EDR US Hist Cleaners	Higher	1305, North
M50		8400 BOULEVARD EAST	EDR US Hist Cleaners	Higher	1305, North
N51	7411 BLVD EAST CONDO	7411 BLVD EAST	NJ UST	Higher	1311, SW
52	117 75TH STREET	117 75TH ST	FINDS, NJ SHWS, NJ NJEMS	Higher	1328, WSW
N53		39 74TH ST	NJ SHWS, NJ Release	Higher	1330, SW
L54	COTT BEVERAGE	7305 RIVER RD	NJ HIST LUST, NJ Release	Higher	1366, SSW
L55	COTT QUALITY BEVERAG	7305 RIVER RD	NJ SHWS, NJ UST	Higher	1366, SSW
O56	J&D 7805 BROADWAY AS	7805 BROADWAY	NJ SPILLS, NJ VCP	Higher	1467, West
O57	7805 BROADWAY	7805 BROADWAY	NJ SHWS, NJ HIST HWS, NJ BROWNFIELDS	Higher	1467, West
O58	208 78TH STREET	208 78TH ST	NJ SPILLS, NJ VCP	Higher	1524, West
O59	214 78TH STREET	214 78TH ST	NJ SHWS, NJ SPILLS, NJ VCP, NJ NJEMS	Higher	1557, West
P60	7616-7626 BROADWAY	7616-7626 BROADWAY	NJ VCP	Higher	1587, West
Q61	GENERAL PENCIL CO IN	67 73 FLEET ST	NJ SHWS	Higher	1602, SW
62	WOODCLIFF GARDEN APA	8700 KENNEDY BLVD E	NJ SHWS, NJ VCP, NJ BROWNFIELDS	Higher	1615, North
P63	221 76TH STREET	221 76TH ST	NJ SHWS, NJ VCP, NJ NJEMS	Higher	1730, West
R64	TRANSCONTINENTAL GAS	72ND ST & RIVER RD	NJ BROWNFIELDS	Lower	1731, SSW
S65	UNILEVER RESEARCH U	45 RIVER ROAD	NJ HIST LF	Lower	1739, NNE
S66	I.PARK EDGEWATER, LL	45 RIVER ROAD	RCRA-TSDF, CORRACTS, RCRA-LQG, FTTS, HIST FTTS, NJ..	Lower	1739, NNE
S67	LEVER BROTHERS INC	45 RIVER ROAD	CERC-NFRAP	Lower	1739, NNE
T68	SUMMIT HOUSE	7100 BOULEVARD E	NJ SHWS	Higher	1755, SW
T69	31 72 SECOND STREET	31 72ND ST	NJ SHWS, NJ Release	Higher	1782, SW
U70	7400 BROADWAY	7400 BROADWAY	NJ SHWS, NJ Release	Higher	1810, WSW
Q71	100 72ND STREET	100 72ND ST	NJ SHWS, NJ Release	Higher	1867, SW
U72	JERSEY CLEANERS	7408 BROADWAY	RCRA-CESQG, NJ MANIFEST, NJ SPILLS, NJ VCP, US...	Higher	1869, WSW
U73	7403 BROADWAY	7403 BROADWAY	NJ SHWS, NJ VCP	Higher	1886, WSW
U74	LUSHA	7401 BROADWAY	NJ ISRA, NJ NJEMS	Higher	1889, WSW
75	SUMMIT HOUSE	7100 BOULEVARD E	NJ VCP	Higher	1902, SW
V76	117 72 SECOND STREET	117 72ND ST	NJ SHWS, NJ Release, NJ VCP	Higher	1920, SW

MAPPED SITES SUMMARY

Target Property Address:
7905-7907 RIVER RD
, NJ 07047

Click on Map ID to see full detail.

MAP ID	SITE NAME	ADDRESS	DATABASE ACRONYMS	RELATIVE ELEVATION	DIST (ft.) DIRECTION
V77	120 72ND ST	120 72ND ST	FINDS, NJ SHWS, NJ NJEMS	Higher	1925, SW
U78	208 74TH STREET	208 74TH ST	NJ SHWS, NJ HIST HWS, NJ VCP, NJ NJEMS	Higher	1935, WSW
T79	TEXACO S/S (BILL'S)	7101 BLVD E	NJ HIST LUST	Higher	1964, SW
R80	7000-7400 RIVER ROAD	7000-7400 RIVER RD	NJ Release, NJ VCP	Higher	1964, SSW
R81	CAMELOT COVE	7000 7400 RIVER RD	FINDS, NJ HIST HWS, NJ VCP, NJ BROWNFIELDS	Higher	1964, SSW
R82	THE VIEW @ HUDSON PO	7400 RIVER RD	NJ SHWS, NJ Release, NJ INST CONTROL	Higher	1964, SSW
U83	219 74TH STREET	219 74TH ST	NJ SHWS	Higher	1980, WSW
84	APARTMENT BUILDING	10 WOODCLIFF AVE	NJ HIST LUST	Higher	2013, North
W85		311 79TH ST	NJ SHWS, NJ Release	Higher	2082, WNW
W86	311 79TH STREET	311 79TH ST	NJ VCP	Higher	2082, WNW
87	7100 PARK AVENUE	7100 PARK AVE	NJ SHWS	Higher	2087, SW
V88	IMMACULATE EMBROIDER	109-113 71ST STREET	NJ ISRA	Higher	2120, SW
V89	117 71TH STREET	117 71ST ST	NJ SHWS, NJ Release	Higher	2133, SW
X90		7215 BROADWAY	NJ SHWS, NJ Release	Higher	2224, WSW
Y91	326 77TH STREET	326 77TH ST	NJ VCP, NJ NJEMS	Higher	2231, West
Y92	326 77TH STREET	326 77TH ST	NJ SHWS, NJ Release	Higher	2231, West
X93	COLONIAL PHARMACY	7211 BROADWAY	NJ Release, NJ VCP	Higher	2232, WSW
X94	COLONIAL PHARMACY	7211 BROADWAY	FINDS, NJ SHWS, NJ NJEMS	Higher	2232, WSW
Z95	FULTON ELEMENTARY SC	7407 HUDSON AVE	NJ HIST LUST, NJ UST	Higher	2245, West
AA96	71 70TH STREET	71 70TH ST	NJ Release, NJ VCP	Higher	2261, SW
AA97	71 70TH STREET	71 70TH ST	FINDS, NJ SHWS, NJ HIST HWS, NJ NJEMS	Higher	2261, SW
AB98	PRIMEX PLASTICS CORP	65 RIVER DRIVE	NJ Release, NJ ISRA	Lower	2320, NNE
X99	BROADWAY SERVICE	7115 BROADWAY	NJ SHWS, NJ LUST, NJ HIST LUST, NJ UST, NJ Release	Higher	2341, WSW
Z100	318 7TH STREET	318 75TH ST	NJ SHWS, NJ HIST HWS	Higher	2342, West
Z101	318 75TH STREET	318 75TH ST	NJ VCP	Higher	2342, West
AC102	BROADWAY CAR WASH	7101 BROADWAY	NJ SHWS, NJ NJEMS	Higher	2442, WSW
AB103	SPENCER KELLOGG	143 RIVER RD	CERC-NFRAP, RCRA NonGen / NLR, NJ MANIFEST, NJ...	Lower	2452, NNE
AA104	OXFORD LABORATORIES	68 69TH STREET	NJ ISRA	Higher	2468, SW
AA105	OXFORD LABORATORIES	68 69TH ST	NJ SHWS, NJ SPILLS	Higher	2468, SW
106	127 HILLCREST PLACE	127 HILLCREST PL	NJ SHWS, NJ Release	Higher	2475, North
AA107	57 69 HARRISON STREE	57 69 HARRISON ST	NJ SHWS, NJ NJEMS	Higher	2477, SW
AD108	DAKO LACE CORP	58 69TH ST	FINDS, NJ SHWS, NJ BROWNFIELDS, NJ ISRA	Higher	2481, SW
AA109	HETZEL PROPERTY	65 69 MADISON ST	FINDS, NJ SHWS, NJ NJEMS	Higher	2489, SW
AA110	67 69 WEST 32ND STRE	67 69 W 32ND ST	NJ SHWS, NJ NJEMS	Higher	2493, SW
AE111	SCHIFFLI CORPORATION	6600 RIVER ROAD	NJ ISRA	Higher	2499, SSW
AB112	QUANTA RESOURCES COR	163 RIVER RD	RCRA-LQG, NJ HIST HWS, NJ UST, NJ MANIFEST, NJ...	Lower	2521, NNE
AC113	FASHION TEXTILE FINI	228-230 71ST ST	NJ VCP	Higher	2543, WSW
114	LORINA EMBROIDERIES	6900-6908 PARK AVENU	NJ ISRA	Higher	2559, SW
AD115	OXFORD LABORATORIES	68-69TH STREET	NJ HIST LUST	Higher	2580, SW

MAPPED SITES SUMMARY

Target Property Address:
7905-7907 RIVER RD
, NJ 07047

Click on Map ID to see full detail.

MAP ID	SITE NAME	ADDRESS	DATABASE ACRONYMS	RELATIVE ELEVATION	DIST (ft.) DIRECTION
AE116	RIVER ROAD WWTP	6400 RIVER RD	NJ SHWS, NJ Release	Lower	2591, SSW
AE117	WEST NEW YORK SEWAGE	6400 RIVER RD	RCRA NonGen / NLR, NJ HWS RE-EVAL, NJ UST, NJ...	Lower	2610, SSW
AF118	BP SERVICE STATION 2	100 WOODCLIFF AVE	NJ SHWS, NJ HIST HWS, NJ LUST, NJ UST, NJ Release	Higher	2633, North
AF119	AMOCO S/S #950	100 WOODCLIFF AVE	NJ HIST LUST	Higher	2633, North
120	404 77TH STREET	404 77TH ST	NJ SHWS, NJ Release	Higher	2673, WNW
121	FASHION TEXTILE FINI	228 230 71ST ST	FINDS, NJ SHWS, NJ HIST HWS, NJ VCP, NJ...	Higher	2675, WSW
122	APARTMENT BLDG.	143 69TH ST	NJ SHWS, NJ SPILLS	Higher	2677, SW
123	401 75TH STREET	401 75TH ST	NJ SHWS	Higher	2777, West
AG124	FAESY & BESTHOFF INC	143 OLD RIVER RD	NJ SHWS	Higher	2897, NNE
125	432 76TH STREET	432 76TH ST	NJ SHWS, NJ HIST HWS, NJ Release, NJ VCP, NJ NJEMS	Higher	2905, West
AH126	121 68TH STREET	121 68TH ST	NJ SHWS, NJ Release, NJ NJEMS	Higher	2914, SW
AI127	9011 NEW YORK AVENUE	9011 NEW YORK AVE	NJ SHWS, NJ Release, NJ VCP	Higher	2924, North
AJ128	224 69TH STREET	224 69TH ST	FINDS, NJ SHWS, NJ NJEMS	Higher	2930, WSW
AJ129	226 69TH STREET	226 69TH ST	NJ SHWS, NJ Release	Higher	2936, WSW
130	334 71ST STREET	334 71ST ST	NJ SHWS, NJ Release	Higher	2971, WSW
131	300 70TH STREET	300 70TH ST	NJ SHWS, NJ Release, NJ VCP	Higher	3010, WSW
AG132	QUANTA RESOURCES COR	163 RIVER RD	NJ SHWS, NJ Release, NJ BROWNFIELDS	Higher	3015, NNE
AK133		9 67TH ST	NJ SHWS, NJ Release	Higher	3024, SSW
AI134	9028 NEW YORK AVENUE	9028 NEW YORK AVE	NJ SHWS, NJ Release	Higher	3025, North
AL135	31 67TH STREET	31 67TH ST	NJ SHWS, NJ HIST HWS, NJ NJEMS	Higher	3043, SW
AH136	110 67TH STREET	110 67TH ST	NJ SHWS, NJ Release	Higher	3121, SW
AJ137	SHENOUDA & COMPANY L	231 69TH ST	NJ SHWS, NJ Release	Higher	3130, WSW
AM138	401 72ND STREET	401 72ND ST	NJ SHWS, NJ Release, NJ VCP	Higher	3135, West
AM139	417 72ND STREET	417 72ND ST	NJ SHWS, NJ Release	Higher	3213, West
AK140	STEVE'S SKYLINE SERV	6609 KENNEDY BLVD E	NJ SHWS	Higher	3230, SSW
AN141	EXXON R/S 30893	8133 BERGENLINE AVE	NJ SHWS, NJ HIST HWS, NJ LUST, NJ UST, NJ...	Higher	3241, NW
142	SACRED HEART CHURCH	9034 BARR PL	NJ SHWS, NJ UST	Higher	3250, North
AO143	207 HUDSON PLACE	207 HUDSON PL	NJ SHWS, NJ NJEMS	Higher	3261, North
AP144	7800 BERGENLINE AVEN	7800 BERGENLINE AVE	NJ SHWS, NJ Release	Higher	3265, WNW
AO145	NICKS FRIENDLY SERVI	81 PALISADE AVE	NJ SHWS, NJ LUST, NJ UST, NJ BROWNFIELDS, NJ ISRA	Higher	3265, North
AQ146	509 79TH STREET	509 79TH ST	NJ SHWS, NJ Release, NJ VCP, NJ NJEMS	Higher	3272, WNW
AP147	R & R INVESTMENTS	7733 BERGENLINE AVE	NJ SHWS, NJ Release, NJ VCP	Higher	3281, WNW
AN148	512 82ND STREET	512 82ND ST	NJ SHWS, NJ Release	Higher	3282, NW
AL149	RESIDENCE	52 66TH ST	NJ SHWS, NJ SPILLS	Higher	3289, SW
AL150	43 66TH STREET	43 66TH ST	NJ SHWS, NJ HIST HWS, NJ VCP, NJ NJEMS	Higher	3297, SW
151	NORTH BERGEN TWP - O	73RD ST	NJ SHWS, NJ HIST HWS, NJ LUST, NJ UST, NJ...	Higher	3308, West
152	8421 BERGENLINE AVEN	8421 BERGENLINE AVE	NJ SHWS, NJ VCP	Higher	3317, NW
AQ153	NORTH HUDSON PARK	79TH ST	NJ SHWS, NJ HIST HWS, NJ UST, NJ INST CONTROL, NJ...	Higher	3323, WNW
154	JERSEY AUTO	7551 BERGENLINE AVE	NJ HWS RE-EVAL	Higher	3326, WNW

MAPPED SITES SUMMARY

Target Property Address:
7905-7907 RIVER RD
, NJ 07047

Click on Map ID to see full detail.

MAP ID	SITE NAME	ADDRESS	DATABASE ACRONYMS	RELATIVE ELEVATION	DIST (ft.) DIRECTION
AO155	227 HUDSON PLACE	227 HUDSON PL	FINDS, NJ SHWS, NJ NJEMS	Higher	3369, North
AR156	EMPIRE OIL LLC	7319 BERGENLINE AVE	NJ SHWS, NJ LUST, NJ Release	Higher	3474, West
AR157	ACME AUTO PARTS & SE	7319 BERGENLINE AVE	NJ HWS RE-EVAL, NJ HIST LUST	Higher	3474, West
AS158	414 70TH STREET	414 70TH ST	NJ SHWS, NJ Release, NJ NJEMS	Higher	3485, WSW
AT159	8208 FIRST AVENUE	8208 1ST AVE	NJ SHWS, NJ VCP	Higher	3497, NW
AU160	18 65TH STREET	18 65TH ST	NJ SHWS, NJ HIST HWS	Higher	3519, SSW
AU161	25 65TH STREET	25 65TH ST	NJ SHWS, NJ Release, NJ NJEMS	Higher	3526, SSW
AU162	29 65TH STREET	29 65TH ST	NJ SHWS, NJ Release	Higher	3527, SSW
AQ163		603 79TH ST	NJ SHWS, NJ Release	Higher	3528, WNW
AR164	7300 BERGENLINE AVEN	7300 BERGENLINE AVE	NJ SHWS, NJ Release	Higher	3529, West
AT165	610 82ND STREET	610 82ND ST	NJ SHWS, NJ Release	Higher	3530, NW
AV166	PINTAURO'S AUTO SERV	63 65 AVE C	NJ SHWS	Higher	3545, SW
AW167	6505 PARK AVENUE	6505 PARK AVE	NJ SHWS, NJ NJEMS	Higher	3581, SW
AR168	511 73RD STREET	511 73RD ST	FINDS, NJ SHWS, NJ NJEMS	Higher	3583, West
AS169	406 69TH STREET	406 69TH ST	NJ SHWS, NJ SPILLS, NJ NJEMS	Higher	3616, WSW
AT170	605 82 SECOND STREET	605 82ND ST	NJ SHWS, NJ VCP	Higher	3617, NW
AX171	213 66TH STREET	213 66TH ST	NJ SHWS	Higher	3622, SW
172	NEW JERSEY BELL	7200 BERGENLINE AVE	NJ SHWS, NJ UST	Higher	3630, West
AY173		140 65TH STREET	NJ SHWS, NJ Release	Higher	3655, SW
174	408 WOODCLIFF AVENUE	408 WOODCLIFF AVE	NJ SHWS	Higher	3668, NNW
175	132 PINE STREET	132 PINE ST	NJ SHWS, NJ HIST HWS, NJ VCP, NJ NJEMS	Higher	3691, NNE
AX176	IMMACULATE LACE & EM	528 532 66TH ST	FINDS, NJ SHWS, NJ ISRA, NJ NJEMS	Higher	3699, SW
177	407 69TH STREET	407 69TH ST	NJ SHWS, NJ Release	Higher	3705, WSW
AT178	8210 2ND AVENUE	8210 2ND AVE	NJ SHWS, NJ VCP	Higher	3747, NW
AU179	16 64TH STREET	16 64TH ST	NJ SHWS, NJ Release	Higher	3763, SSW
AV180	H CROSS CO	50 64 W 18TH ST	NJ SHWS, NJ ISRA	Higher	3775, SW
AV181	62 TO 64 CLERK STREE	62 64 CLERK ST	NJ SHWS, NJ BROWNFIELDS	Higher	3785, SW
182	609 73RD STREET	609 73RD ST	NJ SHWS, NJ Release	Higher	3790, West
AW183	MARSAR WEST ASSOC	6412 PARK AVE	NJ SHWS, NJ HIST HWS, NJ VCP, NJ BROWNFIELDS	Higher	3805, SW
AZ184	7025 BERGENLINE CORP	7025 BERGENLINE AVE	RCRA-CESQG, NJ SHWS, NJ HIST HWS, NJ LUST, NJ HIST...	Higher	3837, West
BA185	6415 BROADWAY	6415 BROADWAY	NJ SHWS, NJ HIST HWS, NJ BROWNFIELDS	Higher	3841, SW
AX186	210 65TH STREET	210 65TH ST	NJ SHWS	Higher	3842, SW
BA187	209 65TH ST	209 65TH ST	NJ SHWS, NJ HIST HWS	Higher	3851, SW
BB188	222 DESOTO PLACE	222 DESOTO PL	NJ SHWS, NJ NJEMS	Higher	3854, North
189	106 OAKWOOD AVENUE	106 OAKWOOD AVE	NJ SHWS, NJ Release	Higher	3874, North
190	700 79TH STREET	700 79TH ST	FINDS, NJ SHWS, NJ NJEMS	Higher	3883, WNW
BC191	ONE HUDSON PARK COND	235 OLD RIVER RD	NJ SHWS, NJ HIST HWS, NJ ENG CONTROLS, NJ INST...	Lower	3888, NNE
AZ192	HIDALGO GAS STATION	7001 BERGENLINE AVE	NJ SHWS, NJ HIST HWS, NJ ENG CONTROLS, NJ...	Higher	3893, West
AY193	RAMON QUIONES RESIDE	139 64TH ST	NJ SHWS, NJ SPILLS	Higher	3903, SW

MAPPED SITES SUMMARY

Target Property Address:
7905-7907 RIVER RD
, NJ 07047

Click on Map ID to see full detail.

MAP ID	SITE NAME	ADDRESS	DATABASE ACRONYMS	RELATIVE ELEVATION	DIST (ft.) DIRECTION
194	6506 DEWEY AVENUE	6506 DEWEY AVE	NJ SHWS, NJ Release, NJ NJEMS	Higher	3904, SW
BC195	EDGEWATER APARTMENTS	99 GORGE RD	NJ SHWS, NJ HIST HWS, NJ VCP, NJ BROWNFIELDS, NJ...	Higher	3912, NNE
BB196	236 DESOTO PLACE	236 DESOTO PL	NJ SHWS, NJ Release	Higher	3935, North
197	55 FULTON AVENUE	55 FULTON AVE	NJ SHWS, NJ Release, NJ NJEMS	Higher	3956, North
198	GONZALEZ EMBROIDERY	426 428 68TH ST	FINDS, NJ SHWS, NJ ISRA, NJ NJEMS	Higher	3972, WSW
BD199	8104 3RD AVENUE	8104 3RD AVE	NJ SHWS, NJ Release	Higher	3980, NW
200	257 HUDSON PLACE	257 HUDSON PL	FINDS, NJ SHWS, NJ NJEMS	Higher	3982, NNW
BE201	145 PALISADE AVENUE	145 PALISADE AVE	FINDS, NJ SHWS, NJ HIST HWS, NJ VCP, NJ NJEMS	Higher	3991, North
BD202	8011 3RD AVENUE	8011 3RD AVE	NJ SHWS, NJ Release	Higher	3993, WNW
BD203	8009 3RD AVENUE	8009 3RD AVE	FINDS, NJ SHWS, NJ HIST HWS	Higher	3993, WNW
BA204	NJ SCHOOLS DEVELOPME	6400 BROADWAY	NJ SHWS, NJ Release	Higher	4009, SW
205	JCRA MILL CREEK BDA	41 63 AETNA ST	NJ SHWS, NJ VCP, NJ NJEMS	Higher	4013, SW
BE206	131 ROTHWELL AVENUE	131 ROTHWELL AVE	FINDS, NJ SHWS, NJ NJEMS	Higher	4020, North
207	8308 3RD AVENUE	8308 3RD AVE	NJ SHWS, NJ HIST HWS, NJ VCP, NJ NJEMS	Higher	4022, NW
208	811 80TH STREET	811 80TH ST	NJ SHWS, NJ Release	Higher	4039, WNW
209	708 87TH STREET	708 87TH ST	FINDS, NJ SHWS, NJ NJEMS	Higher	4070, NW
BE210	141 ROTHWELL AVENUE	141 ROTHWELL AVE	NJ SHWS, NJ Release, NJ NJEMS	Higher	4090, North
BF211		8518 3RD AVE	NJ SHWS, NJ Release	Higher	4112, NW
212	ALFREDO GUILLEN	440 67TH ST	NJ SHWS, NJ HIST LUST, NJ SPILLS	Higher	4113, WSW
BG213	GUTTENBERG FIREHOUSE	6801 MADISON ST	NJ SHWS, NJ SPILLS	Higher	4115, West
214	7412 3RD AVENUE	7412 3RD AVE	NJ SHWS, NJ VCP	Higher	4125, West
BH215	KISS REALTY LLC	6400 HUDSON AVE	NJ SHWS, NJ Release	Higher	4212, SW
216		6512 PALISADE AVE.	NJ SHWS, NJ Release	Higher	4221, WSW
217	JOSEPH RUTZ EMBOROID	6812 6814 MADISON ST	NJ SHWS, NJ NJEMS	Higher	4240, West
BH218	317 64TH STREET	317 64TH ST	FINDS, NJ SHWS, NJ NJEMS	Higher	4267, WSW
219	63 SHALER AVENUE	63 SHALER AVE	NJ SHWS, NJ Release	Higher	4283, North
220		44 62ND AVE	NJ SHWS, NJ Release	Higher	4283, SW
BI221	914 82ND STREET	914 82ND ST	NJ SHWS, NJ VCP	Higher	4292, NW
BG222	7013 POLK STREET	7013 POLK ST	NJ SHWS, NJ Release	Higher	4293, West
223	8405 4TH AVENUE	8405 4TH AVE	FINDS, NJ SHWS, NJ HIST HWS, NJ NJEMS	Higher	4310, NW
224	STOP BY MART	9280 KENNEDY BLVD	NJ SHWS	Higher	4335, NNW
225	900 76TH STREET	900 76TH ST	NJ SHWS, NJ VCP	Higher	4337, WNW
BF226	8511 4TH AVENUE	8511 4TH AVE	NJ SHWS, NJ Release	Higher	4353, NW
BJ227	8800 3RD AVE	8800 3RD AVE	NJ SHWS, NJ HIST HWS, NJ BROWNFIELDS	Higher	4374, NNW
228	FULL STOP FLOWERS	320 FAIRVIEW AVE	FINDS, NJ SHWS, NJ NJEMS	Higher	4429, NNW
BK229	163 62ND STREET	163 62ND ST	NJ SHWS, NJ HIST HWS, NJ NJEMS	Higher	4455, SW
BK230	165 62ND STREET	165 62ND ST	NJ SHWS, NJ SPILLS, NJ NJEMS	Higher	4457, SW
BJ231	8807 3RD AVENUE	8807 3RD AVE	NJ SHWS, NJ Release	Higher	4472, NNW
BK232		6200 BROADWAY	NJ SHWS, NJ SPILLS, NJ Release	Higher	4478, SW

MAPPED SITES SUMMARY

Target Property Address:
7905-7907 RIVER RD
, NJ 07047

Click on Map ID to see full detail.

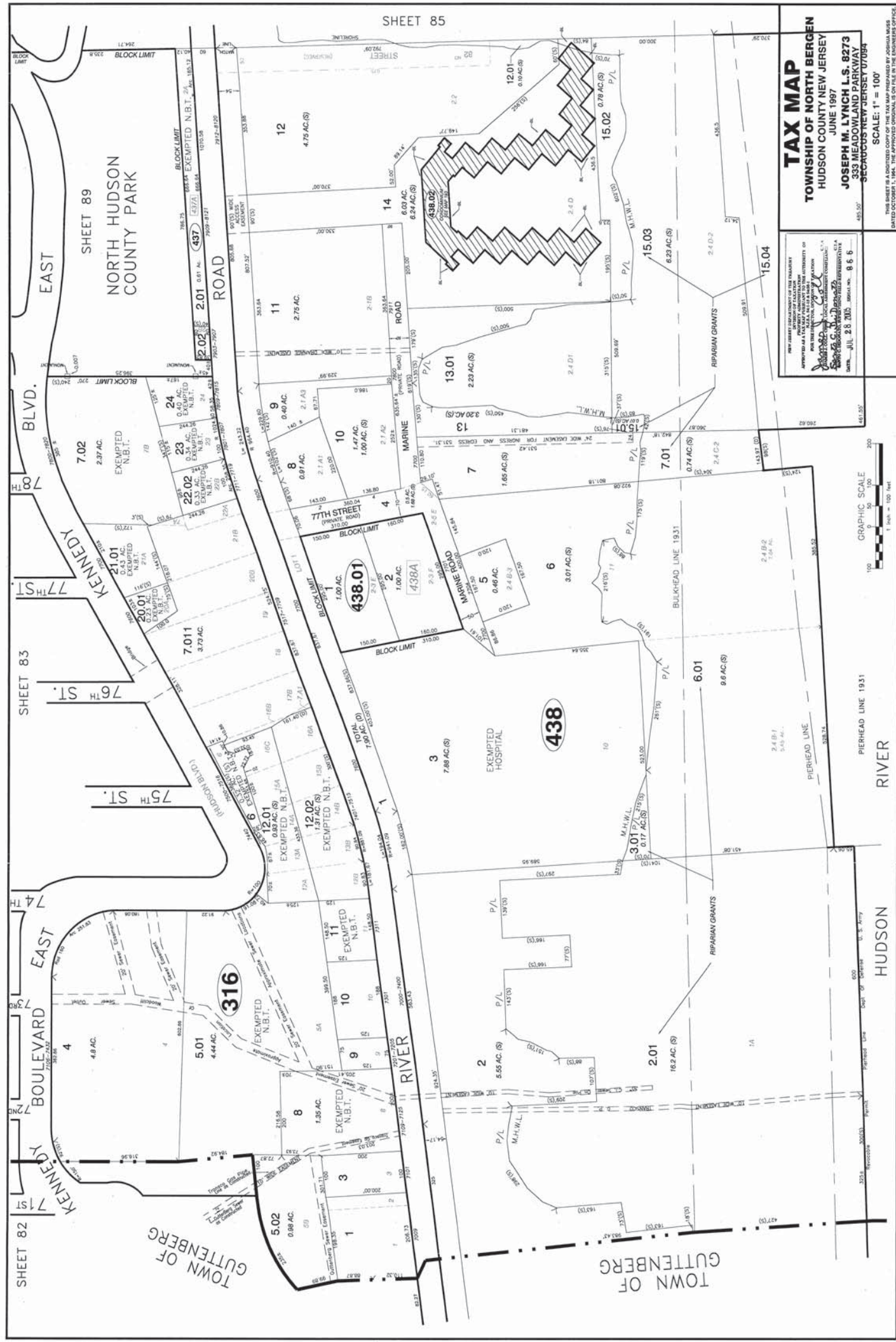
MAP ID	SITE NAME	ADDRESS	DATABASE ACRONYMS	RELATIVE ELEVATION	DIST (ft.) DIRECTION
BL233	8102 5TH AVENUE	8102 5TH AVE	NJ SHWS, NJ Release	Higher	4480, NW
BM234	LYNN TAYLOR INC	900 74TH ST	FINDS, NJ SHWS, NJ BROWNFIELDS, NJ ISRA	Higher	4486, West
BL235	8103 5TH AVENUE	8103 5TH AVE	NJ SHWS, NJ VCP	Higher	4490, NW
BL236	8109 5TH AVENUE	8109 5TH AVE	NJ SHWS, NJ VCP	Higher	4491, NW
BM237	909 74TH STREET	909 74TH ST	NJ SHWS, NJ Release	Higher	4491, West
BN238	RIVER CREST VILLAS	357 RIVER RD	NJ SHWS, NJ ENG CONTROLS, NJ INST CONTROL, NJ VCP,	Lower	4494, NNE
BM239	915 74TH STREET	915 74TH ST	NJ SHWS, NJ Release	Higher	4498, West
BI240	8210 5TH AVENUE	8210 5TH AVE	NJ SHWS, NJ Release	Higher	4499, NW
241	WHITMOR INC	7200 ADAMS ST	NJ SHWS, NJ UST, NJ ISRA	Higher	4523, West
242	7806 5TH AVENUE	7806 5TH AVE	NJ SHWS, NJ HIST HWS, NJ NJEMS	Higher	4525, WNW
BO243	909 87TH STREET	909 87TH ST	NJ SHWS, NJ Release	Higher	4537, NW
244	182 ROTHWELL AVENUE	182 ROTHWELL AVE	NJ SHWS, NJ HIST HWS, NJ NJEMS	Higher	4566, North
BO245	907 87TH STREET	905 907 87TH ST	NJ SHWS, NJ VCP	Higher	4608, NW
BP246	SIER BATH DECK GEAR	9252 KENNEDY BLVD	NJ SHWS, NJ SPILLS, NJ ENG CONTROLS, NJ INST...	Higher	4634, NNW
BM247	7303 5TH AVENUE	7303 5TH AVE	NJ SHWS, NJ HIST HWS, NJ BROWNFIELDS, NJ NJEMS	Higher	4642, West
248	HARTEL BRASS & NICKE	6205 HUDSON AVE	NJ SHWS, NJ BROWNFIELDS	Higher	4651, SW
BQ249	WEST NEW YORK TOWN B	6301 PALISADES AVE	NJ SHWS, NJ ENG CONTROLS, NJ NJEMS	Higher	4665, WSW
BR250	NEW FOUND PROPERTIES	6506 BERGENLINE AVE	NJ SHWS, NJ VCP	Higher	4671, WSW
251	6903 JACKSON STREET	6903 JACKSON ST	NJ SHWS, NJ Release	Higher	4677, West
BS252	110 61ST STREET	110 61ST ST	NJ SHWS, NJ HIST HWS, NJ VCP, NJ BROWNFIELDS	Higher	4677, SW
BN253	INDEPENDENCE HARBOR	361 RIVER RD	FINDS, NJ SHWS, NJ ENG CONTROLS, NJ BROWNFIELDS,...	Lower	4719, NNE
BR254	6507 BERGENLINE AVEN	6507 BERGENLINE AVE	NJ SHWS, NJ HIST HWS, NJ Release, NJ VCP, NJ NJEMS	Higher	4720, WSW
BS255	6118 JOHNSON PLACE	6118 JOHNSON PL	NJ SHWS, NJ LUST, NJ Release	Higher	4723, SW
BR256	BRENNAN FUNERAL HOME	6414 BERGENLINE AVE	NJ SHWS	Higher	4743, WSW
257	8817 5TH AVENUE	8817 5TH AVE	NJ SHWS, NJ Release	Higher	4746, NW
258	KANKAS EXXON SERVICE	7600 KENNEDY BLVD	NJ SHWS, NJ Release, NJ INST CONTROL	Higher	4747, WNW
259	7001 ADAMS STREET	7001 ADAMS ST	NJ SHWS, NJ Release	Higher	4757, West
BS260	111 61ST STREET APAR	111 61ST ST	NJ SHWS, NJ NJEMS	Higher	4777, SW
BT261	233 DAY AVENUE	233 DAY AVE	NJ SHWS, NJ HIST HWS, NJ VCP, NJ NJEMS	Higher	4806, North
262	382 FAIRVIEW AVENUE	382 FAIRVIEW AVE	NJ SHWS, NJ HIST HWS, NJ VCP, NJ BROWNFIELDS	Higher	4806, NNW
BP263	SCIROCCO FINANCIAL B	9226 KENNEDY BLVD	NJ SHWS, NJ UST	Higher	4839, NNW
BU264	1115 80TH STREET	1115 80TH ST	FINDS, NJ SHWS, NJ NJEMS	Higher	4841, WNW
BV265	FAIRVIEW BORO	59 ANDERSON AVE	NJ SHWS, NJ UST	Higher	4847, NNW
BQ266	6209 PALISADES AVE	6209 PALISADE AVE	NJ SHWS, NJ BROWNFIELDS	Higher	4865, WSW
BS267	RESID	123 61ST ST	NJ SHWS, NJ SPILLS	Higher	4868, SW
268	6038 MONITOR PLACE	6038 MONITOR PL	NJ SHWS, NJ Release	Higher	4891, SW
269	2 WASHINGTON PLACE	2 WASHINGTON PL	NJ SHWS, NJ VCP	Higher	4894, NNE
BW270	225 RIVERVIEW PLACE	225 RIVERVIEW PL	NJ SHWS, NJ Release	Higher	4902, North
BX271	292 WILSON AVENUE	292 WILSON AVE	NJ SHWS, NJ Release	Higher	4903, North

MAPPED SITES SUMMARY

Target Property Address:
7905-7907 RIVER RD
, NJ 07047


Click on Map ID to see full detail.

MAP ID	SITE NAME	ADDRESS	DATABASE ACRONYMS	RELATIVE ELEVATION	DIST (ft.) DIRECTION
BV272	67 ANDERSON AVENUE	67 ANDERSON AVE	NJ SHWS, NJ HIST HWS, NJ BROWNFIELDS, NJ NJEMS	Higher	4905, NNW
273	THE WALLPAPER CONNEC	6403 BERGENLINE AVE	NJ SHWS, NJ UST	Higher	4907, WSW
BR274	6502 MADISON STREET	6502 MADISON ST	NJ SHWS, NJ VCP	Higher	4909, WSW
BY275	912 90TH ST	912 90TH ST	NJ SHWS	Higher	4910, NNW
BT276	253 DAY AVENUE	253 DAY AVE	NJ SHWS, NJ NJEMS	Higher	4920, North
BZ277	CORNELL SURGICAL COM	224 61ST ST	NJ SHWS, NJ Release	Higher	4929, SW
CA278	EAST JERSEY AUTO DEA	6027 6037 PARK AVE	NJ SHWS, NJ BROWNFIELDS	Higher	4930, SW
CA279	6036 PARK AVENUE	6036 PARK AVE	NJ SHWS	Higher	4936, SW
280	8610 KENNEDY BOULEVA	8610 KENNEDY BLVD	NJ SHWS	Higher	4955, NW
BW281	1204 LINCOLN BOULEVAR	539 E 2ND ST	FINDS, NJ SHWS, NJ HIST HWS, NJ NJEMS	Higher	4960, North
BX282	141 FULTON AVENUE	141 FULTON AVE	NJ SHWS, NJ Release, NJ VCP, NJ NJEMS	Higher	4962, North
BZ283	6114 HUDSON AVENUE	6114 HUDSON AVE	NJ SHWS, NJ Release	Higher	4986, SW
284	K HOVNANIAN PORT IMP	PORT IMPERIAL BLVD	FINDS, NJ SHWS, NJ NJEMS	Lower	5037, SSW
285	7020 KENNEDY BOULEVA	7020 KENNEDY BLVD	NJ SHWS	Higher	5054, West
BU286	1201 80TH STREET	1201 80TH ST	NJ SHWS, NJ Release	Higher	5062, WNW
BY287	9018 NEW YORK AVENUE	9018 NEW YORK AVE	FINDS, NJ SHWS, NJ NJEMS	Higher	5064, NNW
BU288	1210 80TH STREET	1210 80TH ST	NJ SHWS	Higher	5077, WNW
289	TOWN SERVICE CENTER	8801 KENNEDY BLVD	FINDS, NJ SHWS, NJ INST CONTROL, NJ BROWNFIELDS	Higher	5099, NW
CB290		309 61ST STREET	NJ SHWS, NJ Release	Higher	5106, SW
CC291	BENDE & SONS INCORPO	6024 BUCHANAN PL	NJ SHWS	Higher	5110, SW
CD292	328 61ST STREET APAR	328 61ST ST	NJ SHWS, NJ Release	Higher	5117, SW
CC293	6023 BUCHANAN PLACE	6023 BUCHANAN PL	NJ SHWS	Higher	5126, SW
294	164 FULTON AVENUE	164 FULTON AVE	NJ SHWS, NJ Release	Higher	5127, North
CD295	6114 PALISADE AVENUE	6114 PALISADE AVE	FINDS, NJ SHWS, NJ NJEMS	Higher	5132, WSW
296	1231 81ST STREET	1231 81ST ST	NJ SHWS, NJ Release	Higher	5137, WNW
CE297	EXXON SERVICE STATIO	6903 KENNEDY BLVD	NJ SHWS, NJ INST CONTROL, NJ BROWNFIELDS	Higher	5145, West
CB298	SUPER CAR SERVICE	320 61ST ST	NJ SHWS, NJ HIST HWS, NJ LUST, NJ UST	Higher	5151, SW
CF299		438 62ND ST.	NJ SHWS, NJ LUST, NJ Release	Higher	5151, WSW
CE300	ARISTA EMBROIDERY CO	1109 70TH STREET	NJ SHWS, NJ ISRA	Higher	5152, West
BW301		226 WASHINGTON PL	NJ SHWS, NJ Release	Higher	5155, North
302	227 WASHINGTON PLACE	227 WASHINGTON PL	FINDS, NJ SHWS, NJ NJEMS	Higher	5164, North
CF303	DOMB EMBROIDERY	441 62ND ST	NJ SHWS, NJ Release, NJ VCP	Higher	5164, WSW
CG304	ESTATE OF WALTER HAA	8915 KENNEDY BLVD	NJ SHWS, NJ UST	Higher	5168, NW
305	HORACE MANN ELEMENTA	1215 83RD ST	NJ SHWS, NJ UST	Higher	5213, NW
CG306	ESTATE OF WALTER HAA	8915 BERGENWOOD AVE	NJ SHWS, NJ UST	Higher	5227, NNW

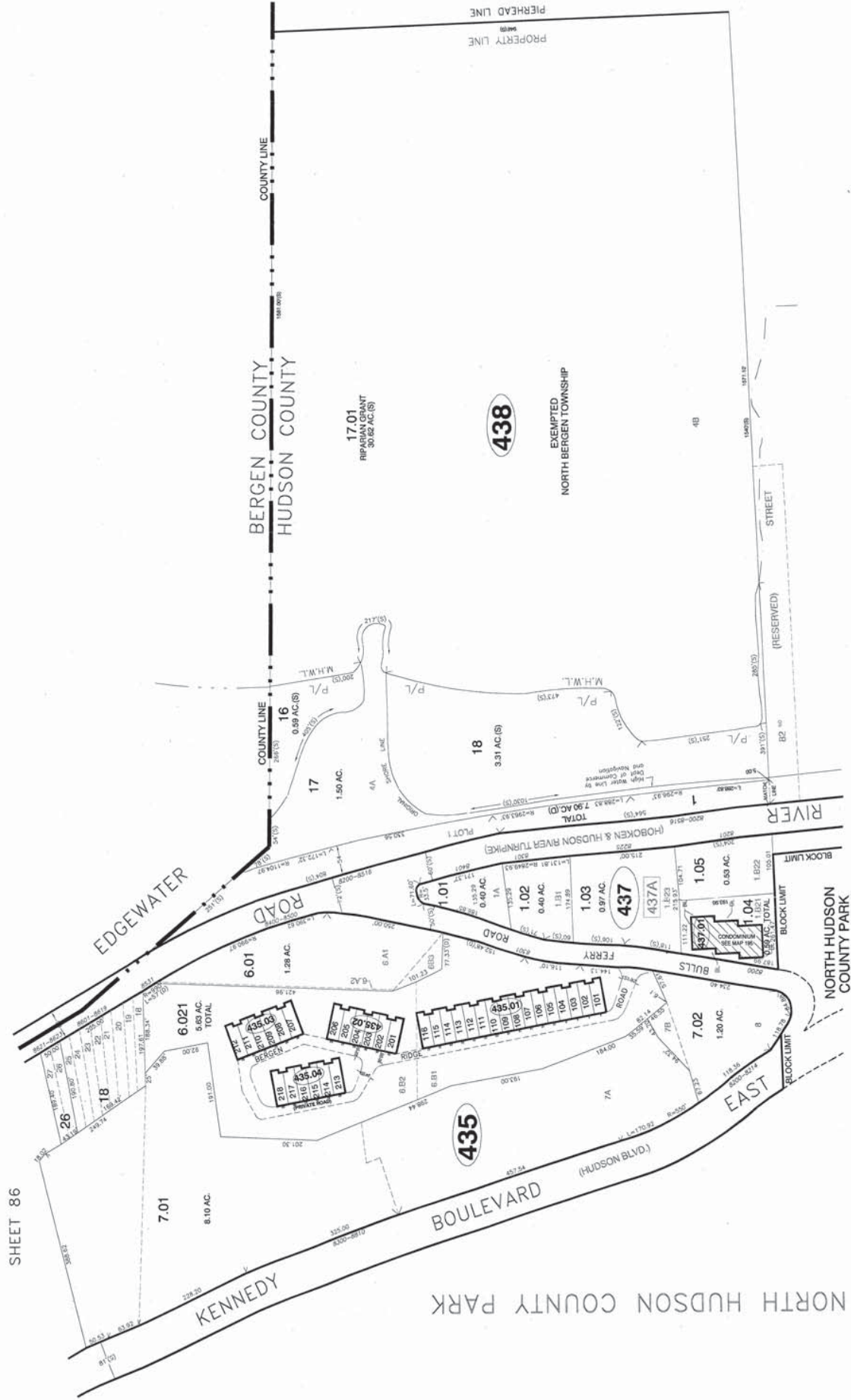


TAX MAP
TOWNSHIP OF NORTH BERGEN
HUDSON COUNTY NEW JERSEY
JUNE 1997
JOSEPH M. LYNCH L.S. 8273
333 MEADOWLAND PARKWAY
JERSEY CITY, NEW JERSEY 07310
SCALE: 1" = 100'

NEW JERSEY DEPARTMENT OF TREASURY
DIVISION OF TAXATION
APPROVED FOR FILING
DATE: JUL 28 2003
OFFICIAL NO. 866



SHEET 86



SHEET 89



NEW JERSEY DEPARTMENT OF TREASURY
DIVISION OF TAXATION
PROPERTY TAX MAPS
FOR THE YEAR 2005
JUL 23 2005
JUL 23 2005
JUL 23 2005

TAX MAP

TOWNSHIP OF NORTH BERGEN
HUDSON COUNTY NEW JERSEY

JUNE 1997

JOSEPH M. LYNCH L.S. 8273

333 MEADOWLAND PARKWAY

SECAUCUS NEW JERSEY 07094

SCALE: 1" = 100'

THIS SHEET IS A DIGITIZED COPY OF THE TAX MAP PREPARED BY JOSHUA MOSES
DATED OCTOBER 1, 1994. THE APPROVED ORIGINAL IS ON FILE IN THE ENGINEERING OFFICE

SHEET 84

LEGAL DESCRIPTION – BLOCK 437, LOT 2.01

All that certain Lot, piece or parcel of land, situate, lying and being in the Township of North Bergen, County of Hudson, State of New Jersey:

BEGINNING at the intersection formed by the northwesterly sideline of River Road with division line between lot 2.01 and lot 2.02 in block 437 as shown on the municipal tax map of the Township of North Bergen, Hudson County and running; thence

1. Along said division line North 58 degrees 37 minutes 03 seconds West 40.03 feet; thence
2. Along the division line between plot 1 and lot 2.01 in block 437 North 26 degrees 24 minutes 33 seconds East 666.28 feet to the northeasterly line of plot 1 and lot 2.01 in block 437; thence
3. Along the same South 59 degrees 08 minutes 07 seconds East 40.00 feet to said northwesterly sideline of River Road; thence
4. Along the same South 26 degrees 24 minutes 33 seconds West 666.64 feet to the point or place of BEGINNING.

Containing 26,600 square feet (0.611 acres).

LEGAL DESCRIPTION – BLOCK 437, LOT 2.02

All that certain Lot, piece or parcel of land, situate, lying and being in the Township of North Bergen, County of Hudson, State of New Jersey:

BEGINNING at a point in the northwesterly sideline of River Road, said point being in the northeasterly line of lands now or formerly of Hudson County Parks, said point also being in the dividing line between Tax Lot 1 and Tax Lot 2.02, Block 437 as shown on a municipal tax map of the Township of North Bergen, Hudson County and running; thence

1. Along said dividing line, North 58 degrees 23 minutes 22 seconds West 39.82 feet to a point in the southeasterly line of lands now or formerly of Hudson County Parks; thence
2. Along said line, North 26 degrees 38 minutes 14 seconds East 80.00 feet to a point in the dividing line between Tax Lots 2.01 and 2.02 as shown on a municipal tax map of the Township of North Bergen; thence
3. Along said dividing line, South 58 degrees 23 minutes 22 seconds East 39.82 feet to a point in the abovementioned northwesterly sideline of River Road; thence
4. Along said sideline, South 26 degrees 38 minutes 14 seconds West 80.00 feet to the abovementioned northeasterly line of lands now or formerly of Hudson County Parks and the point or place of BEGINNING.

Containing 3,201 square feet (0.073 acres).



7905-7907 River Rd
7905-7907 River Rd
North Bergen, NJ, 07047

Inquiry Number: 4197855.14
February 18, 2015

The EDR Chain of Title Report

EDR Chain of Title Report

The EDR Chain of Title Report tracks a line of successive owners from the present back to 1940 of a particular parcel of property, linked together by recorded transactions which pass title. Available nationwide, this report provides a summary of a property's ownership history and is a valuable source for determining the prior uses of a property.

A network of professional, abstractors following established procedures, use client supplied address information to locate:

- Historical Chain of Title;
- Leases and Miscellaneous

Thank you for your business.

Please contact EDR at 1-800-352-0050
with any questions or comments.

Disclaimer = Copyright and Trademark Notice

This report was prepared for the use of Environmental Data Resources, Inc., and All States Title Research, exclusively. This report is neither a guarantee of title, a commitment to insure, or a policy of title insurance. NO WARRANTY, EXPRESSED OR IMPLIED, IS MADE WHATSOEVER IN CONNECTION WITH THIS REPORT. Environmental Data Resources, Inc. (EDR) and All States Title Research specifically disclaim the making of any such warranties, including without limitation, merchantability or fitness for a particular use or purpose. The information contained in this report is retrieved as it is recorded from the various agencies that make it available. The total liability is limited to the fee paid for this report.

Copyright 2010 by Environmental Data Resources, Inc. All rights reserved. Reproduction in any media or format, in whole or in part, of any report or map of Environmental Data Resources, Inc., or its affiliates, is prohibited without prior written permission.

EDR and its logos are trademarks of Environmental Data Resources, Inc. or its affiliates. All other trademarks used herein are the property of their respective owners.

EDR Chain of Title Report

TARGET PROPERTY INFORMATION

ADDRESS

7905-7907 River Rd
7905-7907 River Rd
North Bergen, NJ, 07047

RESEARCH SOURCE

Source 1: Hudson County Board of Taxation
Source 2: Hudson County Register of Deeds
Examiner's Notes: Public records of Hudson County, New Jersey were searched from January 1, 1940 to February 17, 2015, and no other deeds vesting title in the subject property were found of record during the period searched.

HISTORICAL CHAIN OF TITLE

Current Owner: 7903 River Road, LLC
Legal Description: See attached deed
Property Identifiers: Block 437, Lot 2.01

Current Owner: 7903 River Road, LLC
Legal Description: See attached deed
Property Identifiers: Block 437, Lot 2.02

HISTORICAL CHAIN OF TITLE

See Exhibit 'A'.

LEASES AND MISCELLANEOUS

See Exhibit 'B'.

EDR Chain of Title Report

Chain of Title

Exhibit "A"

EDR Chain of Title Report

HISTORICAL CHAIN OF TITLE

PARCEL NO. **Block 437, Lot 2.01**

Chain 1

Type of deed:	Deed
Title received from:	The Township of North Bergen
Title is vested in:	7903 River Road, LLC
Deed recorded:	09/25/2007
Instrument:	8335-75
Comments:	The Township of North Bergen acquired title to the property prior to 1940.

PARCEL NO. Block 437, Lot 2.02

Chain 2

Type of deed: Deed
Title received from: The Township of North Bergen
Title is vested in: Lennart Nylander
Deed recorded: 01/29/1953
Instrument: 2536-302
Comments: The Township of North Bergen acquired title to the property prior to 1940.

Type of deed: Deed
Title received from: Lennart Nylander and Inga O. Nylander, his wife
Title is vested in: John J. Fischetto
Deed recorded: 08/20/1953
Instrument: 2559-554
Comments:

Type of deed: Deed
Title received from: John J. Fischetto and Hilda Fischetto, his wife
Title is vested in: Silvio Perez and Antonia Perez, his wife
Deed recorded: 08/25/1969
Instrument: 3062-1115
Comments:

Type of deed: Deed
Title received from: Silvio Perez and Antonia Perez, his wife
Title is vested in: Robert S. Goldfarb and Aida Goldfarb, his wife; et als
Deed recorded: 12/19/1972
Instrument: 3132-1169
Comments:

Type of deed: Deed
Title received from: Robert S. Goldfarb and Aida Goldfarb, his wife; et als
Title is vested in: Alejandro Vargas and Esther C. Vargas
Deed recorded: 04/18/1973
Instrument: 3139-1012
Comments:

Type of deed: Deed
Title received from: Alejandro Vargas and Esther C. Vargas
Title is vested in: Michael Lynch
Deed recorded: 03/04/1974
Instrument: 3158-798
Comments:

Type of deed: Deed
Title received from: Michael Lynch and Eileen Lynch
Title is vested in: D & G Commercial Realty Corp.
Deed recorded: 10/05/1979
Instrument: 3286-430
Comments:

Type of deed: Deed
Title received from: D & G Commercial Realty Corp.
Title is vested in: Charles Sepulveda and Mercy Sepulveda
Deed recorded: 05/14/1998
Instrument: 5284-279
Comments:

Type of deed: Deed
Title received from: Charles Sepulveda and Mercy Sepulveda
Title is vested in: Abel Hernandez and Bernave Cabrera
Deed recorded: 11/21/2003
Instrument: 7170-310
Comments:

Type of deed: Deed
Title received from: Abel Hernandez and Bernave Cabrera
Title is vested in: 7903 River Road, LLC
Deed recorded: 09/09/2008
Instrument: 8605-133
Comments:

EDR Chain of Title Report

LEASES AND MISCELLANEOUS

Exhibit "B"

EDR Chain of Title Report

LEASES and MISCELLANEOUS

1. Type of Instrument:

First Party:

Second Party:

Recorded:

Book:

Page:

Document No:

2. Type of Instrument:

First Party:

Second Party:

Recorded:

Book:

Page:

Document No:

Prepared By:


Brian M. Chewcaskie, Esq.

Record & Return:

Alonso & Navarette, LLC
6121 Kennedy Boulevard
North Bergen, NJ 07047

A COPY OF THIS DEED
HAS BEEN SENT TO ASSESSOR'S OFFICE

DEED

THIS DEED is made on September 5, 2007

000012827
RECEIVED
AND
RECORDED
DEE

09/25/2007 11:01A
WILLIE L. FLOOD
HUDSON COUNTY
REGISTER OF DEEDS
Receipt No. 409513

BETWEEN: TOWNSHIP OF NORTH BERGEN, A Municipal Corporation of the State of New Jersey, located at 4233 Kennedy Boulevard, North Bergen, NJ 07047, referred to as the *Grantor*,

AND 7903 RIVER ROAD, LLC, having an address of 224 61st Street, West New York, New Jersey 07093, referred to as the *Grantee*.

The words "Grantor" and "Grantee" shall mean all Grantors and Grantees listed above.

1. **Transfer of Ownership.** The Grantor grants and conveys (transfers ownership of) the property (called the "Property") described below to the Grantee. This transfer is made for the sum of **One Million Sixty Thousand Dollars (\$1,060,000.00)**

The Grantor acknowledges receipt of this money.

2. **Tax Map Reference.** (N.J.S.A. 46:15-1.1) Municipality of North Bergen
Block No. 437 (f/k/a 437A) Lot No. 2.01 (f/k/a 2.A) Qualifier No. _____
Account No. _____

3. **Property.** The property consists of the land and all the buildings and structures on the land in the Township of North Bergen, County of Hudson and State of New Jersey. The legal description is annexed hereto and made a part hereof.

The street address of the Property is 7909-8121 River Road, North Bergen, NJ 07047

BEING premises conveyed to the grantor by Final Judgment dated May 17, 1922 recorded September 25, 1937 in the Register's Office of the County of Hudson, New Jersey, in Deed Book 1909, page 383.

This conveyance is made in accordance with the provisions of the Local Lands & Buildings Law, N.J.S.A. 40A:12-1 et seq., and was authorized by Ordinance No. 1094-07 of the Township of North Bergen adopted on June 16, 2007 in accordance with the provisions of the Open Public Meetings Act, N.J.S.A. 10:4-6 et seq.

4. **Promises by Grantor.** The Grantor promises that the Grantor has done no act to encumber the Property. This promise is called a "covenant as to grantor's acts" (N.J.S.A.46:4-6). This promise means that the Grantor has not allowed anyone else to obtain any legal rights which affect the Property (such as by making a mortgage or allowing a judgment to be entered against the Grantor).

Consideration : \$1060000.0 Exempt Code: E

County	State	N.P.N.R.F	Total
0.00	0.00	0.00	0.00
General	Public	Extra	1% Tax
0.00	0.00	0.00	0.00
Fee		Date: 09/25/2007	

6
pg 206
R 9/25/07

BK:08335 PG:00075

5. **Signatures.** The Grantor signs this Deed as of the date at the top of the page. (Print name below each signature).

Witness:

Carol Ann Fontana
Carol Ann Fontana, Township Clerk

TOWNSHIP OF NORTH BERGEN

By: Nicholas Sacco
Nicholas Sacco, Mayor

STATE OF NEW JERSEY)
ss
COUNTY OF HUDSON)

BE IT REMEMBERED, that on this 22 day of August, 2007, before me, the subscriber, personally appeared **Carol Ann Fontana**, who being by me duly sworn on her oath, deposed and made proof to my satisfaction that she is the Clerk of the Township of North Bergen, a municipal corporation, the corporation named in the within Instrument, that **Nicholas Sacco** is the Mayor of said municipality; that the execution, as well as the making of this instrument has been duly authorized by a proper resolution of the Governing Body of the said municipality; that deponent well and truly knows the corporate seal of said municipality and the seal affixed to said instrument is such seal and was thereto affixed, and said instrument signed and delivered by said Mayor as and for his voluntary act and deed and as and for the voluntary act and deed of said municipality, made this Deed for One Million Sixty Thousand Dollars (\$1,060,000.00) as the full and actual consideration paid or to be paid for the transfer of title (as such consideration is defined in N.J.S.A. 46:15-5.) in the presence of deponent, who thereupon subscribed her name thereto as witness.

Carol Ann Fontana
Carol Ann Fontana, Township Clerk

Sworn to and subscribed
before me this 22 day
of August, 2007

Geraldine Baker

GERALDINE BAKER
NOTARY PUBLIC OF NEW JERSEY
MY COMMISSION EXPIRES APRIL 3, 2012

DIAZ LAND SURVEYING, L.L.C.

615 Wyckoff Avenue - Wyckoff - New Jersey - 07481
Phone: (201) 560-1253 - Fax: (201) 560-1254
E-mail: diaz@diazlandsurveying.com
Certificate of Authorization No. 24GA28097800

Deed Description
Tax Map Lot 2A, Block 437A
River Road, Township of North Bergen
Hudson County, New Jersey

Project 07054

A COPY OF THIS DEED
HAS BEEN SENT TO ASSESSOR'S OFFICE

Beginning at the intersection formed by the northwesterly sideline of River Road with division line between lot 2A and lot 2B in block 437A as shown on the municipal tax map of the Township of North Bergen, Hudson County and running; thence,

1. Along said division line North 58 degrees 37 minutes 03 seconds West 40.03 feet; thence,
2. Along the division line between plot 1 and lot 2A in block 437A North 26 degrees 24 minutes 33 seconds East 666.28 feet to the northeasterly line of plot 1 and lot 2A in block 437A; thence,
3. Along the same South 59 degrees 08 minutes 07 seconds East 40.00 feet to said northwesterly sideline of River Road; thence,
4. Along the same South 26 degrees 24 minutes 33 seconds West 666.64 feet to the Point or Place of Beginning.

Containing 26,578 square feet (0.610 acres)



John Diaz, P.L.S.
New Jersey Professional Land Surveyors License Number 41638

STATE OF NEW JERSEY

AFFIDAVIT OF CONSIDERATION FOR USE BY SELLER

(Chapter 49, P.L. 1968, as amended through Chapter 33, P.L. 2006) (N.J.S.A. 46:15-5 et seq.)

BEFORE COMPLETING THIS AFFIDAVIT, PLEASE READ THE INSTRUCTIONS ON THE REVERSE SIDE OF THIS FORM.

STATE OF NEW JERSEY } SS. County Municipal Code
COUNTY OF BERGEN } 0908

Municipality of Property Location: North Bergen*

FOR RECORDER'S USE ONLY

Consideration \$ 1,060,000
RTF paid by seller \$ 1,060,000
Date 9-14-07 By VS

* Use symbol "C" to indicate that fee is exclusively for county use.

(1) PARTY OR LEGAL REPRESENTATIVE (See Instructions 3 and 4 attached)

Deponent, Brian M. Chewcaskie, being duly sworn according to law upon his/her oath deposes

and says that he/she is the legal representative in a deed dated Sept. 5, 2007

(Grantor, Grantee, Legal Representative, Corporate Officer, Officer of Title Co., Lending Institution, etc.)

transferring real property identified as Block No. 437 (f/k/a 437.A) Lot No. 2.01 (fka 2.A) located at
7909-8121 River Road, North Bergen, NJ and annexed thereto.

(Street Address, Town)

(2) CONSIDERATION: \$ 1,060,000 (See Instructions 1 and 5)

(3) Property transferred is Class 4A 4B 4C (circle one). If Class 4A, calculation in Section 3A is required.

(3A) REQUIRED CALCULATION OF EQUALIZED VALUATION FOR ALL CLASS 4A COMMERCIAL PROPERTY TRANSACTIONS: (see Instructions 5A and 7)

Total Assessed Valuation ÷ Director's Ratio = Equalized Assessed Valuation

\$ 1,060,000 ÷ 100% = \$ 1,060,000

If Director's Ratio is less than 100%, the equalized valuation will be an amount greater than the assessed value. If Director's Ratio is equal to or in excess of 100%, the assessed value will be equal to the equalized value.

(4) FULL EXEMPTION FROM FEE: (see Instruction 8)

Deponent states that this deed transaction is fully exempt from the Realty Transfer Fee imposed by C. 49, P.L. 1968, as amended through C. 66, P.L. 2004, for the following reason(s). Mere reference to the exemption symbol is insufficient. Explain in detail. Grantor is municipal corporation of the State of New Jersey

(5) PARTIAL EXEMPTION FROM FEE: (see Instruction 9) NOTE: All boxes below apply to grantor(s) only.

ALL BOXES IN APPROPRIATE CATEGORY MUST BE CHECKED. Failure to do so will void claim for partial exemption.

Deponent claims that this deed transaction is exempt from the State's portion of the Basic Fee, Supplemental Fee and General Purpose Fee, as applicable, imposed by C. 176, P.L. 1975; C. 113, P.L. 2004 and C. 66, P.L. 2004 for the following reason(s):

A. SENIOR CITIZEN (see Instruction 9)

- ☐ Grantor(s) 62 years of age or over.*
☐ One- or two-family residential premises.
☐ Resident of the State of New Jersey.
- ☐ Owned and occupied by grantor(s) at time of sale.
☐ Owners as joint tenants must all qualify.

B. BLIND (see Instruction 9)

- ☐ Grantor(s) legally blind.*
☐ One- or two-family residential premises.
☐ Owned and occupied by grantor(s) at time of sale.
☐ Owners as joint tenants must all qualify.
☐ Resident of the State of New Jersey.
- ☐ Disabled (see Instruction 9)
☐ Grantor(s) permanently and totally disabled.*
☐ Receiving disability payments.*
☐ Not gainfully employed.*
☐ One- or two-family residential premises.
☐ Owned and occupied by grantor(s) at time of sale.
☐ Owners as joint tenants must all qualify.
☐ Resident of the State of New Jersey.

* IN THE CASE OF HUSBAND AND WIFE/CIVIL UNION PARTNERS, ONLY ONE GRANTOR NEEDS TO QUALIFY IF OWNED AS TENANTS BY THE ENTIRETY.

C. LOW AND MODERATE INCOME HOUSING (see Instruction 9)

- ☐ Affordable according to HUD standards.
☐ Meets income requirements of region.
- ☐ Reserved for occupancy.
☐ Subject to resale controls.

(6) NEW CONSTRUCTION (see Instructions 2, 10 and 12)

- ☐ Entirely new improvement.
☐ Not previously used for any purpose.
- ☐ Not previously occupied.
☐ "NEW CONSTRUCTION" printed clearly at the top of the first page of the deed.

BK=08335 PG=00078

(7) Deponent makes this Affidavit to induce the County Clerk or Register of Deeds to record the deed and accept the fee submitted herewith in accordance with the provisions of Chapter 49, P.L. 1968, as amended through Chapter 33, P.L. 2006.

Subscribed and sworn to before me
this 5th

day of September, 2007

Carol A. Givens
CAROL A. GIVENS
Notary Public of New Jersey
My Commission Expires Nov. 19, 2008

Brian M. Chewcaskie
Signature of Deponent
2200 Fletcher Avenue
Fort Lee, NJ 07024

Deponent Address

North Bergen
Township of North Bergen
Grantor Name
4233 Kennedy Boulevard
North Bergen, NJ 07047

Grantor Address at Time of Sale

XXX-XX-X

Last 3 digits in Grantor's Social Security No.

Name/Company of Settlement Officer

FOR OFFICIAL USE ONLY

Instrument Number _____ County Hudson
Deed Number _____ Book _____ Page _____
Deed Dated 09-05-07 Date Recorded _____

This form is prescribed by the Director, Division of Taxation in the Department of the Treasury, as required by law, and may not be altered or amended without the prior approval of the Director. For information on the Realty Transfer Fee or to print a copy of this Affidavit, visit the Division of Taxation website at www.state.nj.us/treasury/taxation/lpt/localtax.htm

AFFIDAVIT OF CONSIDERATION FOR USE BY BUYER

(Chapter 49, P.L. 1968, as amended through Chapter 33, P.L. 2006) (N.J.S.A. 46:15-5 et seq.)

BEFORE COMPLETING THIS AFFIDAVIT, PLEASE READ THE INSTRUCTIONS ON THE REVERSE SIDE OF THIS FORM.

STATE OF NEW JERSEY } SS. County Municipal Code
COUNTY OF HUDSON } 0908
Municipality of Property Location: NORTH BERGEN

FOR RECORDER'S USE ONLY
Consideration \$ 1,060,000.00
RTF paid by buyer \$ 150.00
Date 9-14-07 By RS

(1) **PARTY OR LEGAL REPRESENTATIVE** (See Instructions 3 and 4 on the reverse side.) XXX-XX-X 5 9 6
(Last 3 digits in Grantee's Social Security No.)

Deponent, **ROLANDO CRIBEIRO**, being duly sworn according to law upon his/her oath, deposes and says
that he/she is the **MANAGER AGENT FOR 7903 RIVER ROAD, LLC** in a deed dated _____
(State whether Grantee, Legal Representative, Corporate Officer, Officer of Title Co., Lending Institution, etc.)

transferring real property identified as Block No. **437 (F/K/A) 437.A**, Lot No. **2.01 (F/K/A 2.A)**
located at **7909-8121 RIVER ROAD, NORTH BERGEN, N.J.** and annexed thereto.
(Street Address, Town)

(2) **CONSIDERATION** \$ **1,060,000.00** (See Instructions 1, 5 and 11 on the reverse side.)

Entire consideration is in excess of \$1,000,000:

PROPERTY CLASSIFICATION CHECKED BELOW SHOULD BE TAKEN FROM THE OFFICIAL TAX LIST (A PUBLIC RECORD) OF THE MUNICIPALITY WHERE THE REAL PROPERTY IS LOCATED IN THE YEAR THAT THE TRANSFER IS MADE.

(A) When Grantee is required to remit the 1% fee, complete below:

- ☐ Class 2 - Residential ☐ Class 4A - Commercial Properties
(if checked, calculation on (c) required below)
- ☐ Class 3A - Farm property (Regular) and any other real property transferred to same grantee in conjunction with transfer of Class 3A property. ☐ Class 4C - Residential Cooperative Unit
(4 Families or less)

(B) When Grantee is not required to remit the 1% fee, complete below:

- ☒ Property class. Circle applicable class(es): 1 4B 4C **15**
Property classes: 1-Vacant Land, 4B-Industrial Properties, 4C-Apartments (other than cooperative unit), 15-Public Property
- ☐ Exempt Organization pursuant to federal Internal Revenue Code of 1986
- ☐ Incidental to corporate merger or acquisition and equalized assessed valuation less than 20% of total value of all assets exchanged in merger or acquisition. (If checked, calculation in (C) below required and **MUST ATTACH COMPLETED RTF-4.**)

(C) **REQUIRED CALCULATION OF EQUALIZED ASSESSED VALUATION FOR ALL CLASS 4A COMMERCIAL PROPERTY TRANSACTIONS** (See Instructions 6 and 7 on the reverse side.)

Total Assessed Valuation ÷ Director's Ratio = Equalized Valuation

\$ _____ ÷ _____ % = \$ _____

If Director's Ratio is less than 100%, the equalized valuation will be an amount greater than the assessed value. If Director's Ratio is equal to or in excess of 100%, the assessed value will be equal to the equalized value.

(3) **TOTAL EXEMPTION FROM FEE** (See Instruction 8 on the reverse side.)

Deponent states that this deed transaction is fully exempt from the Realty Transfer Fee imposed by C. 49, P.L. 1968, as amended through C. 66, P.L. 2004, for the following reason(s). Mere reference to the exemption symbol is insufficient. Explain in detail. **THE GRANTOR ON THE DEED IS A MUNICIPAL CORPORATION (TOWNSHIP OF NORTH BERGEN)**

BERGEN)

(4) Deponent makes this Affidavit of Consideration for Use by Buyer to induce the county clerk or register of deeds to record the deed and accept the fee submitted herewith pursuant to the provisions of Chapter 49, P.L. 1968, as amended through Chapter 33, P.L. 2006.

Subscribed and sworn to before me
this 5
day of September 2007

J. ALVARO ALONSO, ESQ.
Notary Public
ATTORNEY AT LAW

224 61ST. STREET, WEST NEW YORK, N.J. 07093

Deponent Address

ROLANDO CRIBEIRO
Grantee Name

MANAGER AGENT FOR 7903 RIVER ROAD, LLC.

Grantee Address at Time of Sale

J. ALVARO ALONSO, ESQ.
Name/Company of Settlement Officer

This form is prescribed by the Department of the Treasury, as required by law, and may not be altered or amended without the prior approval of the Director. For further information on the Realty Transfer Fee or to print a copy of this Affidavit, visit the Division of Taxation website at www.state.nj.us/treasury/taxation/lpt/localtax.htm.

FOR OFFICIAL USE ONLY

Instrument Number _____ County Hudson
Deed Number _____ Book _____ Page _____
Deed Dated 09-05-07 Date Recorded _____

State of New Jersey

Seller's Residency Certification/Exemption

(C.55, P.L. 2004)

(Please Print or Type)

SELLER(S) INFORMATION (see Instructions, page 2):Name(s) Township of North BergenCurrent Resident Address 4233 Kennedy BoulevardCity, Town, Post Office North Bergen State NJ Zip Code 07047**PROPERTY INFORMATION (Brief Property Description):**Block(s) 437 (f/k/a 437.A) Lot(s) 2.01 (f/k/a 2.A) Qualifier _____Street Address 7909-8121 River RoadCity, Town, Post Office North Bergen State NJ Zip Code 07047Seller's Percentage of Ownership 100% Consideration \$1,060,000.00 Closing Date Sept. 5, 2007**SELLER'S ASSURANCES (Check the Appropriate Box) (Boxes 2 through 8 apply to NON-residents):**

1. ☐ I am a resident taxpayer (individual, estate or trust) of the State of New Jersey pursuant to N.J.S.A. 54A:1-1 et seq. and will file a resident gross income tax return and pay any applicable taxes on any gain or income from the disposition of this property.
2. ☐ The real property being sold or transferred is used exclusively as my principal residence within the meaning of section 121 of the federal Internal Revenue Code of 1986, 26 U.S.C. s. 121.
3. ☐ I am a mortgagor conveying the mortgaged property to a mortgagee in foreclosure or in a transfer in lieu of foreclosure with no additional consideration.
4. ☒ Seller, transferor or transferee is an agency or authority of the United States of America, an agency or authority of the State of New Jersey, the Federal National Mortgage Association, the Federal Home Loan Mortgage Corporation, the Government National Mortgage Association, or a private mortgage insurance company.
5. ☐ Seller is not an individual, estate or trust and as such not required to make an estimated payment pursuant to N.J.S.A.54A:5-1-1 et seq.
6. ☐ The total consideration for the property is \$1,000 or less and as such, the seller is not required to make an estimated payment pursuant to N.J.S.A. 54A:5-1-1 et seq.
7. ☐ The gain from the sale will not be recognized for federal income tax purposes under I.R.C. Section 721, 1031, 1033 or is a cemetery plot. (CIRCLE THE APPLICABLE SECTION.) If such section does not ultimately apply to this transaction, the seller acknowledges the obligation to file a New Jersey income tax return for the year of the sale.
8. ☐ Transfer by an executor or administrator of a decedent to a devisee or heir to effect distribution of the decedent's estate in accordance with the provisions of the decedent's will or the intestate laws of this state.

SELLER(S) DECLARATION:

The undersigned understands that this declaration and its contents may be disclosed or provided to the New Jersey Division of Taxation and that any false statement contained herein could be punished by fine, imprisonment, or both. I furthermore declare that I have examined this declaration and, to the best of my knowledge and belief, it is true, correct and complete.

8/22/07
DateNicholas Sacco
Nicholas Sacco, Mayor Signature

(Seller) Please indicate if Power of Attorney or Attorney in Fact

Date

Signature

(Seller) Please indicate if Power of Attorney or Attorney in Fact

BK:08335 PG:00080

Deed

This Deed is made on March 7, 2008
BETWEEN
ABEL HERNANDEZ, a married man

000010082 09/09/2008 03:44P
RECEIVED WILLIE L. FLOOD
AND HUDSON COUNTY
BERNARDO SABRERA, a married man
REGISTER OF DEEDS
DEC 459935

whose post office address is
43 Cecella Avenue
Cliffside Park, New Jersey 07010

534 Hilltop Terrace
Cliffside Park, New Jersey 07010

referred to as the Grantor,
AND 7903 River Road, L.L.C.

whose post office address is
534 Hilltop Terrace
Cliffside Park, New Jersey 07010

referred to as the Grantee.

The words "Grantor" and "Grantee" shall mean all Grantors and all Grantees listed above.

Consideration : \$0.00 Exempt Code: E
County State N.P.N.R.F. Total
0.00 0.00 0.00 0.00
General Public Extra 1% Tax
0.00 0.00 0.00 0.00
fee2 Date: 09/09/2008

1. **Transfer of Ownership.** The Grantor grants and conveys (transfers ownership of) the property (called the "1-property") described below to the Grantee. This transfer is made for the sum of less than \$100.00

The Grantor acknowledges receipt of this money.

2. **Tax Map Reference.** (N.J.S.A. 46:15-1.1) Municipality of **North Bergen**
Block No. **473** Lot No. **2.02** Qualifier No. Account No.

☐ No lot and block or account number is available on the date of this Deed. (Check box if applicable.)

3. **Property.** The Property consists of the land and all the buildings and structures on the land in
the **Township** of **North Bergen**
County of **Hudson** and State of New Jersey. The legal description is:

☐ Please see attached Legal Description annexed hereto and made a part hereof. (Check Box if Applicable.)

BEGINNING at a point in the northwesterly sideline of River Road, said point being in the northeasterly line of lands now or formerly of Hudson County Parks, said point also being in the dividing line between Tax Lot 1 and Tax Lot 2B, Block 437 A as shown on a municipal tax map of the Township of North Bergen, Hudson County and running; then

1) Along said dividing line, North 58 degrees 23 minutes 22 seconds West, 39.82 feet to a point in the southeasterly line of lands now or formerly of Hudson County Parks; thence

2) Along said line, North 26 degrees 38 minutes 14 seconds East, 80.00 feet to a point in the dividing line between Tax Lots 2A and 2B as shown in the municipal tax map of the Township of North Bergen; thence


3) Along said dividing line, South 58 degrees 23 minutes 22 seconds East, 39.82 feet to a point in the above mentioned northwesterly sideline of River Road; thence

4) Along said sideline South 26 degrees 38 minutes 14 seconds West, 80.00 feet to the above mentioned northeasterly line of lands now or formerly of Hudson County Park and the point and place of the **BEGINNING**.

The above mentioned description was drawn in accordance with a survey made by Hallard and Associates dated March 12, 1998.

NOTE FOR INFORMATION PURPOSES ONLY: The property was formerly known as being Tax Lot 2.B in Block 437 A. The property is currently known as Tax Lot 2.02 in Block 437 on the current tax map of the Township of North Bergen.

Prepared by: (print signer's name below signature)


Michael S. Shuhala, Esq.

(For Recorder's Use Only)

BK:08605 PG:00133

R 9/9/08

Acknowledgment

STATE OF NEW JERSEY, COUNTY OF

SS:

I CERTIFY that on March 7, 2008


BERNAVE CABRERA

personally came before me and stated to my satisfaction that this person (or if more than one, each person):

(a) was the maker of the attached instrument; and

(b) executed this instrument as his or her own act.

(c) made this Deed for less than \$100.00 as full and actual consideration paid or to be paid for the transfer of this property. (Consideration is defined in N.J.S.A 46:15-5.)



MICHAEL S. SHUHALA
ATTORNEY AT LAW OF NEW JERSEY
Print name and title below signature

BK:08605 PG:00134

State of New Jersey

Seller's Residency Certification/Exemption

(C.55, P.L. 2004)

(Please Print or Type)

SELLER(S) INFORMATION (see Instructions, page 2):

Name(s) **ABEL HERNANDEZ**

Current Resident Address **43 CECELIA AVENUE**

City, Town, Post Office **CLIFFSIDE PARK** State **NJ** Zip Code **07010**

PROPERTY INFORMATION (Brief Property Description):

Block(s) **473** Lot(s) **2.02** Qualifier

Street Address **7903-7907 River Road, North Bergen, New Jersey 07047**

City, Town, Post Office **NORTH BERGEN** State **NJ** Zip Code **07047**

Seller's Percentage of Ownership **50%** Consideration **LESS THAN \$100** Closing Date **March 7, 2008**

SELLER'S ASSURANCES (Check the Appropriate Box) (Boxes 2 through 8 apply to NON-residents):

1. ☒ I am a resident taxpayer (individual, estate or trust) of the State of New Jersey pursuant to N.J.S.A. 54A:1-1 et seq. and will file a resident gross income tax return and pay any applicable taxes on any gain or income from the disposition of this property.
2. ☐ The real property being sold or transferred is used exclusively as my principal residence within the meaning of section 121 of the federal Internal Revenue Code of 1986, 26 U.S.C. s. 121.
3. ☐ I am a mortgagor conveying the mortgaged property to a mortgagee in foreclosure or in a transfer in lieu of foreclosure with no additional consideration.
4. ☐ Seller, transferor or transferee is an agency or authority of the United States of America, an agency or authority of the State of New Jersey, the Federal National Mortgage Association, the Federal Home Loan Mortgage Corporation, the Government National Mortgage Association, or a private mortgage insurance company.
5. ☐ Seller is not an individual, estate or trust and as such not required to make an estimated payment pursuant to N.J.S.A. 54A:5-1-1 et seq.
6. ☐ The total consideration for the property is \$1,000 or less and as such, the seller is not required to make an estimated payment pursuant to N.J.S.A. 54A:5-1-1 et seq.
7. ☐ The gain from the sale will not be recognized for Federal income tax purposes under I.R.C. Section 721, 1031, 1033 or is a cemetery plot. (CIRCLE THE APPLICABLE SECTION.) If such section does not ultimately apply to this transaction, the seller acknowledges the obligation to file a New Jersey income tax return for the year of the sale (see instructions).
- ☐ No non-like kind property received.
8. ☐ Transfer by an executor or administrator of a decedent to a devisee or heir to effect distribution of the decedent's estate in accordance with the provisions of the decedent's will or the intestate laws of this state.

SELLER(S) DECLARATION:

The undersigned understands that this declaration and its contents may be disclosed or provided to the New Jersey Division of Taxation and that any false statement contained herein could be punished by fine, imprisonment, or both. I furthermore declare that I have examined this declaration and to the best of my knowledge and belief, it is true, correct and complete.

March 7, 2008

Date

ABEL HERNANDEZ

Signature

(Seller) Please indicate if Power of Attorney or Attorney in Fact

BK:08605 PG:00135

Signature

(Seller) Please indicate if Power of Attorney or Attorney in Fact

State of New Jersey

Seller's Residency Certification/Exemption

(C.55, P.L. 2004)

(Please Print or Type)

SELLER(S) INFORMATION (see Instructions, page 2):Name(s) **BERNAVE CABRERA**Current Resident Address **534 HILLTOP TERRACE**City, Town, Post Office **CLIFFSIDE PARK**State **NJ**Zip Code **07010****PROPERTY INFORMATION** (Brief Property Description):Block(s) **473**Lot(s) **2.02**

Qualifier _____

Street Address **7903-7807 River Road, North Bergen, New Jersey 07047**City, Town, Post Office **NORTH BERGEN**State **NJ**Zip Code **07047**Seller's Percentage of Ownership **50%** Consideration **LESS THAN \$100** Closing Date **March 7, 2008****SELLER'S ASSURANCES** (Check the Appropriate Box) (Boxes 2 through 8 apply to NON-residents):

1. ☒ I am a resident taxpayer (individual, estate or trust) of the State of New Jersey pursuant to N.J.S.A. 54A:1-1 et seq. and will file a resident gross income tax return and pay any applicable taxes on any gain or income from the disposition of this property.
2. ☐ The real property being sold or transferred is used exclusively as my principal residence within the meaning of section 121 of the federal Internal Revenue Code of 1986, 26 U.S.C. s. 121.
3. ☐ I am a mortgagor conveying the mortgaged property to a mortgagee in foreclosure or in a transfer in lieu of foreclosure with no additional consideration.
4. ☐ Seller, transferor or transferee is an agency or authority of the United States of America, an agency or authority of the State of New Jersey, the Federal National Mortgage Association, the Federal Home Loan Mortgage Corporation, the Government National Mortgage Association, or a private mortgage insurance company.
5. ☐ Seller is not an individual, estate or trust and as such not required to make an estimated payment pursuant to N.J.S.A.54A:5-1-1 et seq.
6. ☐ The total consideration for the property is \$1,000 or less and as such, the seller is not required to make an estimated payment pursuant to N.J.S.A. 54A:5-1-1 et seq.
7. ☐ The gain from the sale will not be recognized for Federal income tax purposes under I.R.C. Section 721, 1031, 1033 or is a cemetery plot. (CIRCLE THE APPLICABLE SECTION.) If such section does not ultimately apply to this transaction, the seller acknowledges the obligation to file a New Jersey income tax return for the year of the sale (see instructions).
- ☐ No non-like kind property received.
8. ☐ Transfer by an executor or administrator of a decedent to a devisee or heir to effect distribution of the decedent's estate in accordance with the provisions of the decedent's will or the intestate laws of this state.

SELLER(S) DECLARATION:

The undersigned understands that this declaration and its contents may be disclosed or provided to the New Jersey Division of Taxation and that any false statement contained herein could be punished by fine, imprisonment, or both. I furthermore declare that I have examined this declaration and, to the best of my knowledge and belief, it is true, correct and complete.

March 7, 2008

Date

Berna Cabrera
BERNAVE CABRERA

Signature

(Seller) Please indicate if Power of Attorney or Attorney in Fact

Date

BK:08605 EG:00176

Signature

(Seller) Please indicate if Power of Attorney or Attorney in Fact

STATE OF NEW JERSEY
AFFIDAVIT OF CONSIDERATION FOR USE BY SELLER

(Chapter 49, P.L. 1968, as amended through Chapter 33, P.L. 2006) (N.J.S.A. 46:15-5 et seq.)

BEFORE COMPLETING THIS AFFIDAVIT, PLEASE READ THE INSTRUCTIONS ON THE REVERSE SIDE OF THIS FORM.

STATE OF NEW JERSEY } SS. County Municipal Code
COUNTY OF _____ 0908

Municipality of Property Location: **North Bergen**

FOR RECORDER'S USE ONLY

Consideration \$ _____
RTF paid by seller \$ _____
Date _____ By _____

† Use symbol "C" to indicate that fee is exclusively for county use.

(1) PARTY OR LEGAL REPRESENTATIVE (See Instructions 3 and 4 attached)

Deponent, **Bernave Cabrera** (Name), being duly sworn according to law upon his/her oath deposes

and says that he/she is the **Grantor** in a deed dated **3/07/08**

(Grantor, Grantee, Legal Representative, Corporate Officer, Officer of Title Co., Lending Institution, etc.)
transferring real property identified as Block No. **473** Lot No. **2.02** located at
7903-7907 River Road, North Bergen, New Jersey 07047 and annexed thereto.
(Street Address, Town)

(2) CONSIDERATION: \$ Less Than One Dollar (See Instructions 1 and 5)

(3) Property transferred is Class **4A 4B 4C** (circle one). If Class 4A, calculation in Section 3A is required.

(3A) REQUIRED CALCULATION OF EQUALIZED VALUATION FOR ALL CLASS 4A COMMERCIAL PROPERTY TRANSACTIONS: (see Instructions 5A and 7)

Total Assessed Valuation ÷ Director's Ratio = Equalized Assessed Valuation
\$ _____ ÷ _____ % = \$ _____

If Director's Ratio is less than 100%, the equalized valuation will be an amount greater than the assessed value. If Director's Ratio is equal to or in excess of 100%, the assessed value will be equal to the equalized value.

(4) FULL EXEMPTION FROM FEE: (see Instruction 8)

Deponent states that this deed transaction is fully exempt from the Realty Transfer Fee imposed by C. 49, P.L. 1968, as amended through C. 66, P.L. 2004, for the following reason(s). Mere reference to the exemption symbol is insufficient. Explain in detail. **(a) Consideration of Less than One Dollar, (d) correction of tax and block number & name spelling.**

(5) PARTIAL EXEMPTION FROM FEE: (see Instruction 9) NOTE: All boxes below apply to grantor(s) only.

ALL BOXES IN APPROPRIATE CATEGORY MUST BE CHECKED. Failure to do so will void claim for partial exemption. Deponent claims that this deed transaction is exempt from the State's portion of the Basic Fee, Supplemental Fee and General Purpose Fee, as applicable, imposed by C. 176, P.L. 1975; C. 113, P.L. 2004 and C. 66, P.L. 2004 for the following reason(s):

A. SENIOR CITIZEN (see Instruction 9)

- ☐ Grantor(s) 62 years of age or over.*
☐ One- or two-family residential premises.
☐ Resident of the State of New Jersey.
☐ Owned and occupied by grantor(s) at time of sale.
☐ Owners as joint tenants must all qualify.

B. BLIND (see Instruction 9)

- ☐ Grantor(s) legally blind.*
☐ One- or two-family residential premises.
☐ Owned and occupied by grantor(s) at time of sale.
☐ Owners as joint tenants must all qualify.
☐ Resident of the State of New Jersey.
☐ Disabled (see Instruction 9)
☐ Grantor(s) permanently and totally disabled.*
☐ Receiving disability payments.*
☐ Not gainfully employed.*
☐ One- or two-family residential premises.
☐ Owned and occupied by grantor(s) at time of sale.
☐ Owners as joint tenants must all qualify.
☐ Resident of the State of New Jersey.

* IN THE CASE OF HUSBAND AND WIFE/CIVIL UNION PARTNERS, ONLY ONE GRANTOR NEEDS TO QUALIFY IF OWNED AS TENANTS BY THE ENTIRETY.

C. LOW AND MODERATE INCOME HOUSING (see Instruction 9)

- ☐ Affordable according to HUD standards.
☐ Meets income requirements of region.
☐ Reserved for occupancy.
☐ Subject to resale controls.

(6) NEW CONSTRUCTION (see Instructions 2, 10 and 12)

- ☐ Entirely new improvement.
☐ Not previously used for any purpose.
☐ Not previously occupied.
☐ "NEW CONSTRUCTION" printed clearly at the top of the first page of the deed.

(7) Deponent makes this Affidavit to induce the County Clerk or Register of Deeds to record the deed and accept the fee submitted herewith in accordance with the provisions of Chapter 49, P.L. 1968, as amended through Chapter 33, P.L. 2006.

Subscribed and sworn to before me

this **Seventh**

day of **March** 2008

Notary Public
Michael S. Shuhala, Atty at Law of NJ

Signature of Deponent
Bernave Cabrera
534 Hilltop Terrace
Cliffside Park, NJ 07010
Deponent Address

XXX-XX-X **426**
Last 3 digits in Grantor's Social Security No.

BERNAVE CABRERA

Grantor Name

534 Hilltop Terrace
Cliffside Park, NJ 07010
Grantor Address at Time of Sale

Michael S. Shuhala, Esq.
Name/Company of Settlement Officer

This form is prescribed by the Director, Division of Taxation in the Department of the Treasury, as required by law, and may not be altered or amended without the prior approval of the Director. For information on the Realty Transfer Fee or to print a copy of this Affidavit, visit the Division of Taxation website at www.state.nj.us/treasury/taxation/1pt/localtax.htm.

FOR OFFICIAL USE ONLY

Instrument Number _____ County _____
Deed Number _____ Book _____ Page _____
Deed Dated _____ Date Recorded _____

County Recording Officers shall forward one copy of each Affidavit of Consideration for Use by Seller when Section 3A is completed.
State of New Jersey - Division of Taxation, P.O. Box 251, Trenton, NJ 08646-0251, Attention: Realty Transfer Fee Unit
BK:08605 PG:00137

BEING the same property and premises granted to Grantors by Deed from Charles Sepulveda and Mercy Sepulveda, H/W, dated November 3, 2003, and recorded in the Office of the Hudson County Register on November 21, 2003 in Deed Book 7170 at Page 310.

DEED from Charles and Mercy Sepulveda, H/W had erroneously listed the property as Tax Lot 437 A and Block 2B. This Deed corrects that defect in Deed Book 7170 at Page 310.

GRANTOR Bernave Cabrera's name was not spelled correctly in the Deed from Sepulveda. His true name is Bernabe Cabrera. This Deed also corrects that defect in Deed Book 7170 at Page 310.

EOTH Grantors are members of the 7903 River Road, L.L.C., a limited liability company duly formed in the State of New Jersey on August 16, 2007. Said Limited Liability Company is in full force and effect.


THIS property has never been used a marital residence by either party.
THIS property is vacant undeveloped land.



The street address of the Property is:
7903-7907 River Road, North Bergen, New Jersey 07047

4. **Promises by Grantor.** The Grantor promises that the Grantor has done no act to encumber the Property. This promise is called a "covenant as to grantor's acts" (N.J.S.A. 46:4-6). This promise means that the Grantor has not allowed anyone else to obtain any legal rights which affect the Property (such as by making a mortgage or allowing a judgment to be entered against the Grantor).

5. **Signatures.** The Grantor signs this Deed as of the date at the top of the first page. (Print name below each signature.)

Witness by:


Michael S. Shuhala, Esq.

 (Seal)
ABEL HERNANDEZ, a married man
 (Seal)
BERNAVE CABRERA, a married man


STATE OF NEW JERSEY, COUNTY OF
I CERTIFY that on March 7, 2008

SS:

ABEL HERNANDEZ, a married man

personally came before me and stated to my satisfaction that this person (or if more than one, each person):
(a) was the maker of this Deed; and,
(b) executed this Deed as his or her own act; and
(c) made this Deed for \$less than \$100.00 as the full and actual consideration paid or to be paid for the transfer of title. (Such consideration is defined in N.J.S.A. 46:15-5.)

RECORD AND RETURN TO:
Michael S. Shuhala, Esq.
666 Anderson Avenue, Suite #5
Cliffside Park, New Jersey 07010


J. ALVARO ALONSO
ATTORNEY AT LAW
STATE OF NEW JERSEY
Print name and title below signature

BK:08605 PG:00138

7905-7907 RIVER RD
7905-7907 RIVER RD
North Bergen, NJ 07047

Inquiry Number: 4197855.2s
February 03, 2015

EDR Summary Radius Map Report

TABLE OF CONTENTS

<u>SECTION</u>	<u>PAGE</u>
Executive Summary	ES1
Overview Map	2
Detail Map	3
Map Findings Summary	4
Map Findings	8
Orphan Summary	912
Government Records Searched/Data Currency Tracking	GR-1
 <u>GEOCHECK ADDENDUM</u>	
Physical Setting Source Addendum	A-1
Physical Setting Source Summary	A-2
Physical Setting Source Map	A-7
Physical Setting Source Map Findings	A-8
Physical Setting Source Records Searched	PSGR-1

Thank you for your business.
Please contact EDR at 1-800-352-0050
with any questions or comments.

Disclaimer - Copyright and Trademark Notice

This Report contains certain information obtained from a variety of public and other sources reasonably available to Environmental Data Resources, Inc. It cannot be concluded from this Report that coverage information for the target and surrounding properties does not exist from other sources. **NO WARRANTY EXPRESSED OR IMPLIED, IS MADE WHATSOEVER IN CONNECTION WITH THIS REPORT. ENVIRONMENTAL DATA RESOURCES, INC. SPECIFICALLY DISCLAIMS THE MAKING OF ANY SUCH WARRANTIES, INCLUDING WITHOUT LIMITATION, MERCHANTABILITY OR FITNESS FOR A PARTICULAR USE OR PURPOSE. ALL RISK IS ASSUMED BY THE USER. IN NO EVENT SHALL ENVIRONMENTAL DATA RESOURCES, INC. BE LIABLE TO ANYONE, WHETHER ARISING OUT OF ERRORS OR OMISSIONS, NEGLIGENCE, ACCIDENT OR ANY OTHER CAUSE, FOR ANY LOSS OF DAMAGE, INCLUDING, WITHOUT LIMITATION, SPECIAL, INCIDENTAL, CONSEQUENTIAL, OR EXEMPLARY DAMAGES. ANY LIABILITY ON THE PART OF ENVIRONMENTAL DATA RESOURCES, INC. IS STRICTLY LIMITED TO A REFUND OF THE AMOUNT PAID FOR THIS REPORT.** Purchaser accepts this Report "AS IS". Any analyses, estimates, ratings, environmental risk levels or risk codes provided in this Report are provided for illustrative purposes only, and are not intended to provide, nor should they be interpreted as providing any facts regarding, or prediction or forecast of, any environmental risk for any property. Only a Phase I Environmental Site Assessment performed by an environmental professional can provide information regarding the environmental risk for any property. Additionally, the information provided in this Report is not to be construed as legal advice.

Copyright 2015 by Environmental Data Resources, Inc. All rights reserved. Reproduction in any media or format, in whole or in part, of any report or map of Environmental Data Resources, Inc., or its affiliates, is prohibited without prior written permission.

EDR and its logos (including Sanborn and Sanborn Map) are trademarks of Environmental Data Resources, Inc. or its affiliates. All other trademarks used herein are the property of their respective owners.

EXECUTIVE SUMMARY

A search of available environmental records was conducted by Environmental Data Resources, Inc (EDR). The report was designed to assist parties seeking to meet the search requirements of EPA's Standards and Practices for All Appropriate Inquiries (40 CFR Part 312), the ASTM Standard Practice for Environmental Site Assessments (E 1527-13) or custom requirements developed for the evaluation of environmental risk associated with a parcel of real estate.

TARGET PROPERTY INFORMATION

ADDRESS

7905-7907 RIVER RD
HUDSON County, NJ 07047

COORDINATES

Latitude (North):	40.7977000 - 40° 47' 51.72"
Longitude (West):	73.9960000 - 73° 59' 45.60"
Universal Transverse Mercator:	Zone 18
UTM X (Meters):	584698.5
UTM Y (Meters):	4516573.5
State Plane X (Feet):	631656.7
State Plane Y (Feet):	715898.2
Elevation:	17 ft. above sea level

USGS TOPOGRAPHIC MAP ASSOCIATED WITH TARGET PROPERTY

Target Property:	TP
Source:	USGS 7.5 min quad index
Target Property:	W
Source:	USGS 7.5 min quad index

AERIAL PHOTOGRAPHY IN THIS REPORT

Portions of Photo from:	20100731, 20110705
Source:	USDA

MAPPED SITES SUMMARY

Target Property Address:
7905-7907 RIVER RD
, NJ 07047

Click on Map ID to see full detail.

MAP ID	SITE NAME	ADDRESS	DATABASE ACRONYMS	RELATIVE ELEVATION	DIST (ft.) DIRECTION
Reg	HUDSON RIVER PCBS	NO STREET APPLICABLE	NPL, CERCLIS, RCRA-SQG, US ENG CONTROLS, US INST...	Same	513, ESE
Reg	QUANTA RESOURCES	ONE RIVER RD	RCRA-TSDF, NPL, CERCLIS, CORRACTS, RCRA-CESQG, US...	Same	1908, NNE
A1	EXTRA SPACE OF N BER	8201 RIVER RD	NJ VCP	Lower	73, NE
A2	EXTRA SPACE OF NORTH	8201 RIVER RD	NJ SHWS, NJ HIST HWS, NJ BROWNFIELDS	Lower	73, NE
A3	8200 RIVER ROAD	8200 RIVER RD	NJ SHWS, NJ VCP	Lower	116, NE
B4	LANDTEC INC	7911 MARINE RD	NJ SHWS, NJ ENG CONTROLS, NJ BROWNFIELDS	Lower	341, South
B5	LANDTEC INC 7911 MAR	7911 MARINE RD ABAND	RCRA NonGen / NLR	Lower	341, South
C6	NJ BELL TELEPHONE CO	8315 RIVER RD	RCRA NonGen / NLR, NJ HIST HWS, NJ UST, NJ...	Lower	350, NNE
D7		61 BERGEN RIDGE RD	EDR US Hist Auto Stat	Higher	370, North
B8		1 77TH ST	EDR US Hist Auto Stat	Lower	391, South
D9	STONE HEDGE OF PROJE	8200 KENNEDY BLVD E	FINDS, NJ SHWS, NJ NJEMS	Higher	455, North
10	HALF MOON HARBOR	MARINE RD	FINDS, NJ SHWS, NJ HIST HWS, NJ ENG CONTROLS, NJ...	Lower	462, SE
11	PARKER IMPERIAL	7855 BLVD EAST	RCRA NonGen / NLR	Higher	477, WSW
C12		8401 RIVER RD	EDR US Hist Auto Stat	Lower	592, NNE
C13	RIVER ROAD AMERICAN	8401 RIVER RD	NJ LUST, NJ UST	Lower	592, NNE
C14	RIVER ROAD AMERICAN	8401 RIVER RD	RCRA NonGen / NLR	Lower	592, NNE
C15	RIVER RD AMERICAN SE	8401 RIVER RD	NJ HIST LUST, NJ Release, NJ SPILLS	Lower	592, NNE
C16	RIVER ROAD AMERICAN	8401 RIVER RD	NJ SHWS, NJ HIST HWS, NJ BROWNFIELDS	Lower	592, NNE
E17	KINGSTON POINTE	7700 MARINE RD	NJ Release, NJ VCP, NJ NJEMS	Lower	679, South
E18	KINGSTON POINTE	7700 MARINE RD	NJ SHWS, NJ HIST HWS, NJ BROWNFIELDS	Lower	679, South
F19	EMESS MANAGEMENT	7700 RIVER ROAD	NY MANIFEST	Lower	703, SSW
F20	AVANTE PRODUCTS CORP	7700 RIVER RD	RCRA NonGen / NLR, RI MANIFEST	Lower	703, SSW
21	21 76TH STREET	21 76TH ST	NJ SHWS, NJ Release	Higher	764, SW
G22	PALISADES GENERAL HO	7600 RIVER RD	RCRA-SQG, NJ MANIFEST	Lower	878, South
G23	PALISADES MEDICAL CT	7600 RIVER ROAD	MLTS, NJ HIST LUST, NJ UST	Lower	878, South
G24	PALISADES GENERAL HO	7600 RIVER RD	NJ BROWNFIELDS	Lower	878, South
H25	LANE NORTHEAST	7601 RIVER RD	NJ SHWS, NJ HIST HWS, NJ Release, NJ VCP, NJ...	Higher	951, SSW
H26	PULTE HOMES FO NEW J	7601 RIVER RD	NJ VCP, NJ NPDES, NJ NJEMS	Higher	951, SSW
I27		128 78TH STREET	NJ SHWS, NJ Release	Higher	1037, West
J28	SIGNO DELTA WAREHOUS	1 RIVER RD	CERC-NFRAP, PRP	Lower	1045, NNE
J29	LUSTRELON INC	1 RIVER RD	RCRA NonGen / NLR, NJ SHWS, NJ HIST HWS, NJ...	Lower	1045, NNE
J30	ALL COUNTY ENVIRONME	1 RIVER RD	RCRA-TSDF, CORRACTS, RCRA NonGen / NLR, 2020 COR...	Lower	1045, NNE
J31	ALLIED CORP	1 RIVER RD	CERC-NFRAP	Lower	1045, NNE
J32	HARBOUR AUTO BODY	1 RIVER RD	RCRA NonGen / NLR	Lower	1045, NNE
J33	J & T LEASING INC	1 RIVER RD	RCRA NonGen / NLR	Lower	1045, NNE
J34	CELOTEX PARK	1 RIVER RD	NJ Release, NJ VCP	Lower	1045, NNE
J35	HAVANA TRANSPORT INC	1 RIVER RD	RCRA NonGen / NLR	Lower	1045, NNE
I36		130 78TH ST	NJ SHWS, NJ Release	Higher	1049, West
K37	COTTAGE GROUP APARTM	7612 PARK AVE	NJ UST	Higher	1049, WSW

MAPPED SITES SUMMARY

Target Property Address:
7905-7907 RIVER RD
, NJ 07047

Click on Map ID to see full detail.

MAP ID	SITE NAME	ADDRESS	DATABASE ACRONYMS	RELATIVE ELEVATION	DIST (ft.) DIRECTION
H38		7600 RIVER ROAD	NJ SHWS, NJ Release	Lower	1059, SSW
K39	K&I LAUNDROMAT APART	7604 PARK AVE	NJ UST	Higher	1061, WSW
K40		121 77TH ST	EDR US Hist Auto Stat	Higher	1069, WSW
J41		8607 RIVER RD	EDR US Hist Cleaners	Higher	1082, NNE
K42	7512 PARK AVE	7512 PARK AVE	NJ UST	Higher	1089, WSW
I43	133 77TH STREET	133 77TH ST	NJ SHWS, NJ Release	Higher	1134, West
44	C B KOLL HAMPHIRE	5 MARINE VIEW PLZ	RCRA NonGen / NLR	Lower	1147, South
45	139 77TH STREET	139 77TH ST	NJ VCP	Higher	1167, West
I46	139 77TH STREET	139 77TH ST	NJ SHWS	Higher	1170, West
K47		7508 PARK AVE	EDR US Hist Auto Stat	Higher	1222, WSW
L48		7401 RIVER RD	RCRA-CESQG	Lower	1299, SSW
M49		8400 BOULEVARD E	EDR US Hist Cleaners	Higher	1305, North
M50		8400 BOULEVARD EAST	EDR US Hist Cleaners	Higher	1305, North
N51	7411 BLVD EAST CONDO	7411 BLVD EAST	NJ UST	Higher	1311, SW
52	117 75TH STREET	117 75TH ST	FINDS, NJ SHWS, NJ NJEMS	Higher	1328, WSW
N53		39 74TH ST	NJ SHWS, NJ Release	Higher	1330, SW
L54	COTT BEVERAGE	7305 RIVER RD	NJ HIST LUST, NJ Release	Higher	1366, SSW
L55	COTT QUALITY BEVERAG	7305 RIVER RD	NJ SHWS, NJ UST	Higher	1366, SSW
O56	J&D 7805 BROADWAY AS	7805 BROADWAY	NJ SPILLS, NJ VCP	Higher	1467, West
O57	7805 BROADWAY	7805 BROADWAY	NJ SHWS, NJ HIST HWS, NJ BROWNFIELDS	Higher	1467, West
O58	208 78TH STREET	208 78TH ST	NJ SPILLS, NJ VCP	Higher	1524, West
O59	214 78TH STREET	214 78TH ST	NJ SHWS, NJ SPILLS, NJ VCP, NJ NJEMS	Higher	1557, West
P60	7616-7626 BROADWAY	7616-7626 BROADWAY	NJ VCP	Higher	1587, West
Q61	GENERAL PENCIL CO IN	67 73 FLEET ST	NJ SHWS	Higher	1602, SW
62	WOODCLIFF GARDEN APA	8700 KENNEDY BLVD E	NJ SHWS, NJ VCP, NJ BROWNFIELDS	Higher	1615, North
P63	221 76TH STREET	221 76TH ST	NJ SHWS, NJ VCP, NJ NJEMS	Higher	1730, West
R64	TRANSCONTINENTAL GAS	72ND ST & RIVER RD	NJ BROWNFIELDS	Lower	1731, SSW
S65	UNILEVER RESEARCH U	45 RIVER ROAD	NJ HIST LF	Lower	1739, NNE
S66	I.PARK EDGEWATER, LL	45 RIVER ROAD	RCRA-TSDF, CORRACTS, RCRA-LQG, FTTS, HIST FTTS, NJ..	Lower	1739, NNE
S67	LEVER BROTHERS INC	45 RIVER ROAD	CERC-NFRAP	Lower	1739, NNE
T68	SUMMIT HOUSE	7100 BOULEVARD E	NJ SHWS	Higher	1755, SW
T69	31 72 SECOND STREET	31 72ND ST	NJ SHWS, NJ Release	Higher	1782, SW
U70	7400 BROADWAY	7400 BROADWAY	NJ SHWS, NJ Release	Higher	1810, WSW
Q71	100 72ND STREET	100 72ND ST	NJ SHWS, NJ Release	Higher	1867, SW
U72	JERSEY CLEANERS	7408 BROADWAY	RCRA-CESQG, NJ MANIFEST, NJ SPILLS, NJ VCP, US...	Higher	1869, WSW
U73	7403 BROADWAY	7403 BROADWAY	NJ SHWS, NJ VCP	Higher	1886, WSW
U74	LUSHA	7401 BROADWAY	NJ ISRA, NJ NJEMS	Higher	1889, WSW
75	SUMMIT HOUSE	7100 BOULEVARD E	NJ VCP	Higher	1902, SW
V76	117 72 SECOND STREET	117 72ND ST	NJ SHWS, NJ Release, NJ VCP	Higher	1920, SW

MAPPED SITES SUMMARY

Target Property Address:
7905-7907 RIVER RD
, NJ 07047

Click on Map ID to see full detail.

MAP ID	SITE NAME	ADDRESS	DATABASE ACRONYMS	RELATIVE ELEVATION	DIST (ft.) DIRECTION
V77	120 72ND ST	120 72ND ST	FINDS, NJ SHWS, NJ NJEMS	Higher	1925, SW
U78	208 74TH STREET	208 74TH ST	NJ SHWS, NJ HIST HWS, NJ VCP, NJ NJEMS	Higher	1935, WSW
T79	TEXACO S/S (BILL'S)	7101 BLVD E	NJ HIST LUST	Higher	1964, SW
R80	7000-7400 RIVER ROAD	7000-7400 RIVER RD	NJ Release, NJ VCP	Higher	1964, SSW
R81	CAMELOT COVE	7000 7400 RIVER RD	FINDS, NJ HIST HWS, NJ VCP, NJ BROWNFIELDS	Higher	1964, SSW
R82	THE VIEW @ HUDSON PO	7400 RIVER RD	NJ SHWS, NJ Release, NJ INST CONTROL	Higher	1964, SSW
U83	219 74TH STREET	219 74TH ST	NJ SHWS	Higher	1980, WSW
84	APARTMENT BUILDING	10 WOODCLIFF AVE	NJ HIST LUST	Higher	2013, North
W85		311 79TH ST	NJ SHWS, NJ Release	Higher	2082, WNW
W86	311 79TH STREET	311 79TH ST	NJ VCP	Higher	2082, WNW
87	7100 PARK AVENUE	7100 PARK AVE	NJ SHWS	Higher	2087, SW
V88	IMMACULATE EMBROIDER	109-113 71ST STREET	NJ ISRA	Higher	2120, SW
V89	117 71TH STREET	117 71ST ST	NJ SHWS, NJ Release	Higher	2133, SW
X90		7215 BROADWAY	NJ SHWS, NJ Release	Higher	2224, WSW
Y91	326 77TH STREET	326 77TH ST	NJ VCP, NJ NJEMS	Higher	2231, West
Y92	326 77TH STREET	326 77TH ST	NJ SHWS, NJ Release	Higher	2231, West
X93	COLONIAL PHARMACY	7211 BROADWAY	NJ Release, NJ VCP	Higher	2232, WSW
X94	COLONIAL PHARMACY	7211 BROADWAY	FINDS, NJ SHWS, NJ NJEMS	Higher	2232, WSW
Z95	FULTON ELEMENTARY SC	7407 HUDSON AVE	NJ HIST LUST, NJ UST	Higher	2245, West
AA96	71 70TH STREET	71 70TH ST	NJ Release, NJ VCP	Higher	2261, SW
AA97	71 70TH STREET	71 70TH ST	FINDS, NJ SHWS, NJ HIST HWS, NJ NJEMS	Higher	2261, SW
AB98	PRIMEX PLASTICS CORP	65 RIVER DRIVE	NJ Release, NJ ISRA	Lower	2320, NNE
X99	BROADWAY SERVICE	7115 BROADWAY	NJ SHWS, NJ LUST, NJ HIST LUST, NJ UST, NJ Release	Higher	2341, WSW
Z100	318 7TH STREET	318 75TH ST	NJ SHWS, NJ HIST HWS	Higher	2342, West
Z101	318 75TH STREET	318 75TH ST	NJ VCP	Higher	2342, West
AC102	BROADWAY CAR WASH	7101 BROADWAY	NJ SHWS, NJ NJEMS	Higher	2442, WSW
AB103	SPENCER KELLOGG	143 RIVER RD	CERC-NFRAP, RCRA NonGen / NLR, NJ MANIFEST, NJ...	Lower	2452, NNE
AA104	OXFORD LABORATORIES	68 69TH STREET	NJ ISRA	Higher	2468, SW
AA105	OXFORD LABORATORIES	68 69TH ST	NJ SHWS, NJ SPILLS	Higher	2468, SW
106	127 HILLCREST PLACE	127 HILLCREST PL	NJ SHWS, NJ Release	Higher	2475, North
AA107	57 69 HARRISON STREE	57 69 HARRISON ST	NJ SHWS, NJ NJEMS	Higher	2477, SW
AD108	DAKO LACE CORP	58 69TH ST	FINDS, NJ SHWS, NJ BROWNFIELDS, NJ ISRA	Higher	2481, SW
AA109	HETZEL PROPERTY	65 69 MADISON ST	FINDS, NJ SHWS, NJ NJEMS	Higher	2489, SW
AA110	67 69 WEST 32ND STRE	67 69 W 32ND ST	NJ SHWS, NJ NJEMS	Higher	2493, SW
AE111	SCHIFFLI CORPORATION	6600 RIVER ROAD	NJ ISRA	Higher	2499, SSW
AB112	QUANTA RESOURCES COR	163 RIVER RD	RCRA-LQG, NJ HIST HWS, NJ UST, NJ MANIFEST, NJ...	Lower	2521, NNE
AC113	FASHION TEXTILE FINI	228-230 71ST ST	NJ VCP	Higher	2543, WSW
114	LORINA EMBROIDERIES	6900-6908 PARK AVENU	NJ ISRA	Higher	2559, SW
AD115	OXFORD LABORATORIES	68-69TH STREET	NJ HIST LUST	Higher	2580, SW

MAPPED SITES SUMMARY

Target Property Address:
7905-7907 RIVER RD
, NJ 07047

Click on Map ID to see full detail.

MAP ID	SITE NAME	ADDRESS	DATABASE ACRONYMS	RELATIVE ELEVATION	DIST (ft.) DIRECTION
AE116	RIVER ROAD WWTP	6400 RIVER RD	NJ SHWS, NJ Release	Lower	2591, SSW
AE117	WEST NEW YORK SEWAGE	6400 RIVER RD	RCRA NonGen / NLR, NJ HWS RE-EVAL, NJ UST, NJ...	Lower	2610, SSW
AF118	BP SERVICE STATION 2	100 WOODCLIFF AVE	NJ SHWS, NJ HIST HWS, NJ LUST, NJ UST, NJ Release	Higher	2633, North
AF119	AMOCO S/S #950	100 WOODCLIFF AVE	NJ HIST LUST	Higher	2633, North
120	404 77TH STREET	404 77TH ST	NJ SHWS, NJ Release	Higher	2673, WNW
121	FASHION TEXTILE FINI	228 230 71ST ST	FINDS, NJ SHWS, NJ HIST HWS, NJ VCP, NJ...	Higher	2675, WSW
122	APARTMENT BLDG.	143 69TH ST	NJ SHWS, NJ SPILLS	Higher	2677, SW
123	401 75TH STREET	401 75TH ST	NJ SHWS	Higher	2777, West
AG124	FAESY & BESTHOFF INC	143 OLD RIVER RD	NJ SHWS	Higher	2897, NNE
125	432 76TH STREET	432 76TH ST	NJ SHWS, NJ HIST HWS, NJ Release, NJ VCP, NJ NJEMS	Higher	2905, West
AH126	121 68TH STREET	121 68TH ST	NJ SHWS, NJ Release, NJ NJEMS	Higher	2914, SW
AI127	9011 NEW YORK AVENUE	9011 NEW YORK AVE	NJ SHWS, NJ Release, NJ VCP	Higher	2924, North
AJ128	224 69TH STREET	224 69TH ST	FINDS, NJ SHWS, NJ NJEMS	Higher	2930, WSW
AJ129	226 69TH STREET	226 69TH ST	NJ SHWS, NJ Release	Higher	2936, WSW
130	334 71ST STREET	334 71ST ST	NJ SHWS, NJ Release	Higher	2971, WSW
131	300 70TH STREET	300 70TH ST	NJ SHWS, NJ Release, NJ VCP	Higher	3010, WSW
AG132	QUANTA RESOURCES COR	163 RIVER RD	NJ SHWS, NJ Release, NJ BROWNFIELDS	Higher	3015, NNE
AK133		9 67TH ST	NJ SHWS, NJ Release	Higher	3024, SSW
AI134	9028 NEW YORK AVENUE	9028 NEW YORK AVE	NJ SHWS, NJ Release	Higher	3025, North
AL135	31 67TH STREET	31 67TH ST	NJ SHWS, NJ HIST HWS, NJ NJEMS	Higher	3043, SW
AH136	110 67TH STREET	110 67TH ST	NJ SHWS, NJ Release	Higher	3121, SW
AJ137	SHENOUDA & COMPANY L	231 69TH ST	NJ SHWS, NJ Release	Higher	3130, WSW
AM138	401 72ND STREET	401 72ND ST	NJ SHWS, NJ Release, NJ VCP	Higher	3135, West
AM139	417 72ND STREET	417 72ND ST	NJ SHWS, NJ Release	Higher	3213, West
AK140	STEVE'S SKYLINE SERV	6609 KENNEDY BLVD E	NJ SHWS	Higher	3230, SSW
AN141	EXXON R/S 30893	8133 BERGENLINE AVE	NJ SHWS, NJ HIST HWS, NJ LUST, NJ UST, NJ...	Higher	3241, NW
142	SACRED HEART CHURCH	9034 BARR PL	NJ SHWS, NJ UST	Higher	3250, North
AO143	207 HUDSON PLACE	207 HUDSON PL	NJ SHWS, NJ NJEMS	Higher	3261, North
AP144	7800 BERGENLINE AVEN	7800 BERGENLINE AVE	NJ SHWS, NJ Release	Higher	3265, WNW
AO145	NICKS FRIENDLY SERVI	81 PALISADE AVE	NJ SHWS, NJ LUST, NJ UST, NJ BROWNFIELDS, NJ ISRA	Higher	3265, North
AQ146	509 79TH STREET	509 79TH ST	NJ SHWS, NJ Release, NJ VCP, NJ NJEMS	Higher	3272, WNW
AP147	R & R INVESTMENTS	7733 BERGENLINE AVE	NJ SHWS, NJ Release, NJ VCP	Higher	3281, WNW
AN148	512 82ND STREET	512 82ND ST	NJ SHWS, NJ Release	Higher	3282, NW
AL149	RESIDENCE	52 66TH ST	NJ SHWS, NJ SPILLS	Higher	3289, SW
AL150	43 66TH STREET	43 66TH ST	NJ SHWS, NJ HIST HWS, NJ VCP, NJ NJEMS	Higher	3297, SW
151	NORTH BERGEN TWP - O	73RD ST	NJ SHWS, NJ HIST HWS, NJ LUST, NJ UST, NJ...	Higher	3308, West
152	8421 BERGENLINE AVEN	8421 BERGENLINE AVE	NJ SHWS, NJ VCP	Higher	3317, NW
AQ153	NORTH HUDSON PARK	79TH ST	NJ SHWS, NJ HIST HWS, NJ UST, NJ INST CONTROL, NJ...	Higher	3323, WNW
154	JERSEY AUTO	7551 BERGENLINE AVE	NJ HWS RE-EVAL	Higher	3326, WNW

MAPPED SITES SUMMARY

Target Property Address:
7905-7907 RIVER RD
, NJ 07047

Click on Map ID to see full detail.

MAP ID	SITE NAME	ADDRESS	DATABASE ACRONYMS	RELATIVE ELEVATION	DIST (ft.) DIRECTION
AO155	227 HUDSON PLACE	227 HUDSON PL	FINDS, NJ SHWS, NJ NJEMS	Higher	3369, North
AR156	EMPIRE OIL LLC	7319 BERGENLINE AVE	NJ SHWS, NJ LUST, NJ Release	Higher	3474, West
AR157	ACME AUTO PARTS & SE	7319 BERGENLINE AVE	NJ HWS RE-EVAL, NJ HIST LUST	Higher	3474, West
AS158	414 70TH STREET	414 70TH ST	NJ SHWS, NJ Release, NJ NJEMS	Higher	3485, WSW
AT159	8208 FIRST AVENUE	8208 1ST AVE	NJ SHWS, NJ VCP	Higher	3497, NW
AU160	18 65TH STREET	18 65TH ST	NJ SHWS, NJ HIST HWS	Higher	3519, SSW
AU161	25 65TH STREET	25 65TH ST	NJ SHWS, NJ Release, NJ NJEMS	Higher	3526, SSW
AU162	29 65TH STREET	29 65TH ST	NJ SHWS, NJ Release	Higher	3527, SSW
AQ163		603 79TH ST	NJ SHWS, NJ Release	Higher	3528, WNW
AR164	7300 BERGENLINE AVEN	7300 BERGENLINE AVE	NJ SHWS, NJ Release	Higher	3529, West
AT165	610 82ND STREET	610 82ND ST	NJ SHWS, NJ Release	Higher	3530, NW
AV166	PINTAURO'S AUTO SERV	63 65 AVE C	NJ SHWS	Higher	3545, SW
AW167	6505 PARK AVENUE	6505 PARK AVE	NJ SHWS, NJ NJEMS	Higher	3581, SW
AR168	511 73RD STREET	511 73RD ST	FINDS, NJ SHWS, NJ NJEMS	Higher	3583, West
AS169	406 69TH STREET	406 69TH ST	NJ SHWS, NJ SPILLS, NJ NJEMS	Higher	3616, WSW
AT170	605 82 SECOND STREET	605 82ND ST	NJ SHWS, NJ VCP	Higher	3617, NW
AX171	213 66TH STREET	213 66TH ST	NJ SHWS	Higher	3622, SW
172	NEW JERSEY BELL	7200 BERGENLINE AVE	NJ SHWS, NJ UST	Higher	3630, West
AY173		140 65TH STREET	NJ SHWS, NJ Release	Higher	3655, SW
174	408 WOODCLIFF AVENUE	408 WOODCLIFF AVE	NJ SHWS	Higher	3668, NNW
175	132 PINE STREET	132 PINE ST	NJ SHWS, NJ HIST HWS, NJ VCP, NJ NJEMS	Higher	3691, NNE
AX176	IMMACULATE LACE & EM	528 532 66TH ST	FINDS, NJ SHWS, NJ ISRA, NJ NJEMS	Higher	3699, SW
177	407 69TH STREET	407 69TH ST	NJ SHWS, NJ Release	Higher	3705, WSW
AT178	8210 2ND AVENUE	8210 2ND AVE	NJ SHWS, NJ VCP	Higher	3747, NW
AU179	16 64TH STREET	16 64TH ST	NJ SHWS, NJ Release	Higher	3763, SSW
AV180	H CROSS CO	50 64 W 18TH ST	NJ SHWS, NJ ISRA	Higher	3775, SW
AV181	62 TO 64 CLERK STREE	62 64 CLERK ST	NJ SHWS, NJ BROWNFIELDS	Higher	3785, SW
182	609 73RD STREET	609 73RD ST	NJ SHWS, NJ Release	Higher	3790, West
AW183	MARSAR WEST ASSOC	6412 PARK AVE	NJ SHWS, NJ HIST HWS, NJ VCP, NJ BROWNFIELDS	Higher	3805, SW
AZ184	7025 BERGENLINE CORP	7025 BERGENLINE AVE	RCRA-CESQG, NJ SHWS, NJ HIST HWS, NJ LUST, NJ HIST...	Higher	3837, West
BA185	6415 BROADWAY	6415 BROADWAY	NJ SHWS, NJ HIST HWS, NJ BROWNFIELDS	Higher	3841, SW
AX186	210 65TH STREET	210 65TH ST	NJ SHWS	Higher	3842, SW
BA187	209 65TH ST	209 65TH ST	NJ SHWS, NJ HIST HWS	Higher	3851, SW
BB188	222 DESOTO PLACE	222 DESOTO PL	NJ SHWS, NJ NJEMS	Higher	3854, North
189	106 OAKWOOD AVENUE	106 OAKWOOD AVE	NJ SHWS, NJ Release	Higher	3874, North
190	700 79TH STREET	700 79TH ST	FINDS, NJ SHWS, NJ NJEMS	Higher	3883, WNW
BC191	ONE HUDSON PARK COND	235 OLD RIVER RD	NJ SHWS, NJ HIST HWS, NJ ENG CONTROLS, NJ INST...	Lower	3888, NNE
AZ192	HIDALGO GAS STATION	7001 BERGENLINE AVE	NJ SHWS, NJ HIST HWS, NJ ENG CONTROLS, NJ...	Higher	3893, West
AY193	RAMON QUIONES RESIDE	139 64TH ST	NJ SHWS, NJ SPILLS	Higher	3903, SW

MAPPED SITES SUMMARY

Target Property Address:
7905-7907 RIVER RD
, NJ 07047

Click on Map ID to see full detail.

MAP ID	SITE NAME	ADDRESS	DATABASE ACRONYMS	RELATIVE ELEVATION	DIST (ft.) DIRECTION
194	6506 DEWEY AVENUE	6506 DEWEY AVE	NJ SHWS, NJ Release, NJ NJEMS	Higher	3904, SW
BC195	EDGEWATER APARTMENTS	99 GORGE RD	NJ SHWS, NJ HIST HWS, NJ VCP, NJ BROWNFIELDS, NJ...	Higher	3912, NNE
BB196	236 DESOTO PLACE	236 DESOTO PL	NJ SHWS, NJ Release	Higher	3935, North
197	55 FULTON AVENUE	55 FULTON AVE	NJ SHWS, NJ Release, NJ NJEMS	Higher	3956, North
198	GONZALEZ EMBROIDERY	426 428 68TH ST	FINDS, NJ SHWS, NJ ISRA, NJ NJEMS	Higher	3972, WSW
BD199	8104 3RD AVENUE	8104 3RD AVE	NJ SHWS, NJ Release	Higher	3980, NW
200	257 HUDSON PLACE	257 HUDSON PL	FINDS, NJ SHWS, NJ NJEMS	Higher	3982, NNW
BE201	145 PALISADE AVENUE	145 PALISADE AVE	FINDS, NJ SHWS, NJ HIST HWS, NJ VCP, NJ NJEMS	Higher	3991, North
BD202	8011 3RD AVENUE	8011 3RD AVE	NJ SHWS, NJ Release	Higher	3993, WNW
BD203	8009 3RD AVENUE	8009 3RD AVE	FINDS, NJ SHWS, NJ HIST HWS	Higher	3993, WNW
BA204	NJ SCHOOLS DEVELOPME	6400 BROADWAY	NJ SHWS, NJ Release	Higher	4009, SW
205	JCRA MILL CREEK BDA	41 63 AETNA ST	NJ SHWS, NJ VCP, NJ NJEMS	Higher	4013, SW
BE206	131 ROTHWELL AVENUE	131 ROTHWELL AVE	FINDS, NJ SHWS, NJ NJEMS	Higher	4020, North
207	8308 3RD AVENUE	8308 3RD AVE	NJ SHWS, NJ HIST HWS, NJ VCP, NJ NJEMS	Higher	4022, NW
208	811 80TH STREET	811 80TH ST	NJ SHWS, NJ Release	Higher	4039, WNW
209	708 87TH STREET	708 87TH ST	FINDS, NJ SHWS, NJ NJEMS	Higher	4070, NW
BE210	141 ROTHWELL AVENUE	141 ROTHWELL AVE	NJ SHWS, NJ Release, NJ NJEMS	Higher	4090, North
BF211		8518 3RD AVE	NJ SHWS, NJ Release	Higher	4112, NW
212	ALFREDO GUILLEN	440 67TH ST	NJ SHWS, NJ HIST LUST, NJ SPILLS	Higher	4113, WSW
BG213	GUTTENBERG FIREHOUSE	6801 MADISON ST	NJ SHWS, NJ SPILLS	Higher	4115, West
214	7412 3RD AVENUE	7412 3RD AVE	NJ SHWS, NJ VCP	Higher	4125, West
BH215	KISS REALTY LLC	6400 HUDSON AVE	NJ SHWS, NJ Release	Higher	4212, SW
216		6512 PALISADE AVE.	NJ SHWS, NJ Release	Higher	4221, WSW
217	JOSEPH RUTZ EMBOROID	6812 6814 MADISON ST	NJ SHWS, NJ NJEMS	Higher	4240, West
BH218	317 64TH STREET	317 64TH ST	FINDS, NJ SHWS, NJ NJEMS	Higher	4267, WSW
219	63 SHALER AVENUE	63 SHALER AVE	NJ SHWS, NJ Release	Higher	4283, North
220		44 62ND AVE	NJ SHWS, NJ Release	Higher	4283, SW
BI221	914 82ND STREET	914 82ND ST	NJ SHWS, NJ VCP	Higher	4292, NW
BG222	7013 POLK STREET	7013 POLK ST	NJ SHWS, NJ Release	Higher	4293, West
223	8405 4TH AVENUE	8405 4TH AVE	FINDS, NJ SHWS, NJ HIST HWS, NJ NJEMS	Higher	4310, NW
224	STOP BY MART	9280 KENNEDY BLVD	NJ SHWS	Higher	4335, NNW
225	900 76TH STREET	900 76TH ST	NJ SHWS, NJ VCP	Higher	4337, WNW
BF226	8511 4TH AVENUE	8511 4TH AVE	NJ SHWS, NJ Release	Higher	4353, NW
BJ227	8800 3RD AVE	8800 3RD AVE	NJ SHWS, NJ HIST HWS, NJ BROWNFIELDS	Higher	4374, NNW
228	FULL STOP FLOWERS	320 FAIRVIEW AVE	FINDS, NJ SHWS, NJ NJEMS	Higher	4429, NNW
BK229	163 62ND STREET	163 62ND ST	NJ SHWS, NJ HIST HWS, NJ NJEMS	Higher	4455, SW
BK230	165 62ND STREET	165 62ND ST	NJ SHWS, NJ SPILLS, NJ NJEMS	Higher	4457, SW
BJ231	8807 3RD AVENUE	8807 3RD AVE	NJ SHWS, NJ Release	Higher	4472, NNW
BK232		6200 BROADWAY	NJ SHWS, NJ SPILLS, NJ Release	Higher	4478, SW

MAPPED SITES SUMMARY

Target Property Address:
7905-7907 RIVER RD
, NJ 07047

Click on Map ID to see full detail.

MAP ID	SITE NAME	ADDRESS	DATABASE ACRONYMS	RELATIVE ELEVATION	DIST (ft.) DIRECTION
BL233	8102 5TH AVENUE	8102 5TH AVE	NJ SHWS, NJ Release	Higher	4480, NW
BM234	LYNN TAYLOR INC	900 74TH ST	FINDS, NJ SHWS, NJ BROWNFIELDS, NJ ISRA	Higher	4486, West
BL235	8103 5TH AVENUE	8103 5TH AVE	NJ SHWS, NJ VCP	Higher	4490, NW
BL236	8109 5TH AVENUE	8109 5TH AVE	NJ SHWS, NJ VCP	Higher	4491, NW
BM237	909 74TH STREET	909 74TH ST	NJ SHWS, NJ Release	Higher	4491, West
BN238	RIVER CREST VILLAS	357 RIVER RD	NJ SHWS, NJ ENG CONTROLS, NJ INST CONTROL, NJ VCP,...	Lower	4494, NNE
BM239	915 74TH STREET	915 74TH ST	NJ SHWS, NJ Release	Higher	4498, West
BI240	8210 5TH AVENUE	8210 5TH AVE	NJ SHWS, NJ Release	Higher	4499, NW
241	WHITMOR INC	7200 ADAMS ST	NJ SHWS, NJ UST, NJ ISRA	Higher	4523, West
242	7806 5TH AVENUE	7806 5TH AVE	NJ SHWS, NJ HIST HWS, NJ NJEMS	Higher	4525, WNW
BO243	909 87TH STREET	909 87TH ST	NJ SHWS, NJ Release	Higher	4537, NW
244	182 ROTHWELL AVENUE	182 ROTHWELL AVE	NJ SHWS, NJ HIST HWS, NJ NJEMS	Higher	4566, North
BO245	907 87TH STREET	905 907 87TH ST	NJ SHWS, NJ VCP	Higher	4608, NW
BP246	SIER BATH DECK GEAR	9252 KENNEDY BLVD	NJ SHWS, NJ SPILLS, NJ ENG CONTROLS, NJ INST...	Higher	4634, NNW
BM247	7303 5TH AVENUE	7303 5TH AVE	NJ SHWS, NJ HIST HWS, NJ BROWNFIELDS, NJ NJEMS	Higher	4642, West
248	HARTEL BRASS & NICKE	6205 HUDSON AVE	NJ SHWS, NJ BROWNFIELDS	Higher	4651, SW
BQ249	WEST NEW YORK TOWN B	6301 PALISADES AVE	NJ SHWS, NJ ENG CONTROLS, NJ NJEMS	Higher	4665, WSW
BR250	NEW FOUND PROPERTIES	6506 BERGENLINE AVE	NJ SHWS, NJ VCP	Higher	4671, WSW
251	6903 JACKSON STREET	6903 JACKSON ST	NJ SHWS, NJ Release	Higher	4677, West
BS252	110 61ST STREET	110 61ST ST	NJ SHWS, NJ HIST HWS, NJ VCP, NJ BROWNFIELDS	Higher	4677, SW
BN253	INDEPENDENCE HARBOR	361 RIVER RD	FINDS, NJ SHWS, NJ ENG CONTROLS, NJ BROWNFIELDS,...	Lower	4719, NNE
BR254	6507 BERGENLINE AVEN	6507 BERGENLINE AVE	NJ SHWS, NJ HIST HWS, NJ Release, NJ VCP, NJ NJEMS	Higher	4720, WSW
BS255	6118 JOHNSON PLACE	6118 JOHNSON PL	NJ SHWS, NJ LUST, NJ Release	Higher	4723, SW
BR256	BRENNAN FUNERAL HOME	6414 BERGENLINE AVE	NJ SHWS	Higher	4743, WSW
257	8817 5TH AVENUE	8817 5TH AVE	NJ SHWS, NJ Release	Higher	4746, NW
258	KANKAS EXXON SERVICE	7600 KENNEDY BLVD	NJ SHWS, NJ Release, NJ INST CONTROL	Higher	4747, WNW
259	7001 ADAMS STREET	7001 ADAMS ST	NJ SHWS, NJ Release	Higher	4757, West
BS260	111 61ST STREET APAR	111 61ST ST	NJ SHWS, NJ NJEMS	Higher	4777, SW
BT261	233 DAY AVENUE	233 DAY AVE	NJ SHWS, NJ HIST HWS, NJ VCP, NJ NJEMS	Higher	4806, North
262	382 FAIRVIEW AVENUE	382 FAIRVIEW AVE	NJ SHWS, NJ HIST HWS, NJ VCP, NJ BROWNFIELDS	Higher	4806, NNW
BP263	SCIROCCO FINANCIAL B	9226 KENNEDY BLVD	NJ SHWS, NJ UST	Higher	4839, NNW
BU264	1115 80TH STREET	1115 80TH ST	FINDS, NJ SHWS, NJ NJEMS	Higher	4841, WNW
BV265	FAIRVIEW BORO	59 ANDERSON AVE	NJ SHWS, NJ UST	Higher	4847, NNW
BQ266	6209 PALISADES AVE	6209 PALISADE AVE	NJ SHWS, NJ BROWNFIELDS	Higher	4865, WSW
BS267	RESID	123 61ST ST	NJ SHWS, NJ SPILLS	Higher	4868, SW
268	6038 MONITOR PLACE	6038 MONITOR PL	NJ SHWS, NJ Release	Higher	4891, SW
269	2 WASHINGTON PLACE	2 WASHINGTON PL	NJ SHWS, NJ VCP	Higher	4894, NNE
BW270	225 RIVERVIEW PLACE	225 RIVERVIEW PL	NJ SHWS, NJ Release	Higher	4902, North
BX271	292 WILSON AVENUE	292 WILSON AVE	NJ SHWS, NJ Release	Higher	4903, North

MAPPED SITES SUMMARY

Target Property Address:
7905-7907 RIVER RD
, NJ 07047

Click on Map ID to see full detail.

MAP ID	SITE NAME	ADDRESS	DATABASE ACRONYMS	RELATIVE ELEVATION	DIST (ft.) DIRECTION
BV272	67 ANDERSON AVENUE	67 ANDERSON AVE	NJ SHWS, NJ HIST HWS, NJ BROWNFIELDS, NJ NJEMS	Higher	4905, NNW
273	THE WALLPAPER CONNEC	6403 BERGENLINE AVE	NJ SHWS, NJ UST	Higher	4907, WSW
BR274	6502 MADISON STREET	6502 MADISON ST	NJ SHWS, NJ VCP	Higher	4909, WSW
BY275	912 90TH ST	912 90TH ST	NJ SHWS	Higher	4910, NNW
BT276	253 DAY AVENUE	253 DAY AVE	NJ SHWS, NJ NJEMS	Higher	4920, North
BZ277	CORNELL SURGICAL COM	224 61ST ST	NJ SHWS, NJ Release	Higher	4929, SW
CA278	EAST JERSEY AUTO DEA	6027 6037 PARK AVE	NJ SHWS, NJ BROWNFIELDS	Higher	4930, SW
CA279	6036 PARK AVENUE	6036 PARK AVE	NJ SHWS	Higher	4936, SW
280	8610 KENNEDY BOULEVA	8610 KENNEDY BLVD	NJ SHWS	Higher	4955, NW
BW281	1204 LINCOLN BOULEVAR	539 E 2ND ST	FINDS, NJ SHWS, NJ HIST HWS, NJ NJEMS	Higher	4960, North
BX282	141 FULTON AVENUE	141 FULTON AVE	NJ SHWS, NJ Release, NJ VCP, NJ NJEMS	Higher	4962, North
BZ283	6114 HUDSON AVENUE	6114 HUDSON AVE	NJ SHWS, NJ Release	Higher	4986, SW
284	K HOVNANIAN PORT IMP	PORT IMPERIAL BLVD	FINDS, NJ SHWS, NJ NJEMS	Lower	5037, SSW
285	7020 KENNEDY BOULEVA	7020 KENNEDY BLVD	NJ SHWS	Higher	5054, West
BU286	1201 80TH STREET	1201 80TH ST	NJ SHWS, NJ Release	Higher	5062, WNW
BY287	9018 NEW YORK AVENUE	9018 NEW YORK AVE	FINDS, NJ SHWS, NJ NJEMS	Higher	5064, NNW
BU288	1210 80TH STREET	1210 80TH ST	NJ SHWS	Higher	5077, WNW
289	TOWN SERVICE CENTER	8801 KENNEDY BLVD	FINDS, NJ SHWS, NJ INST CONTROL, NJ BROWNFIELDS	Higher	5099, NW
CB290		309 61ST STREET	NJ SHWS, NJ Release	Higher	5106, SW
CC291	BENDE & SONS INCORPO	6024 BUCHANAN PL	NJ SHWS	Higher	5110, SW
CD292	328 61ST STREET APAR	328 61ST ST	NJ SHWS, NJ Release	Higher	5117, SW
CC293	6023 BUCHANAN PLACE	6023 BUCHANAN PL	NJ SHWS	Higher	5126, SW
294	164 FULTON AVENUE	164 FULTON AVE	NJ SHWS, NJ Release	Higher	5127, North
CD295	6114 PALISADE AVENUE	6114 PALISADE AVE	FINDS, NJ SHWS, NJ NJEMS	Higher	5132, WSW
296	1231 81ST STREET	1231 81ST ST	NJ SHWS, NJ Release	Higher	5137, WNW
CE297	EXXON SERVICE STATIO	6903 KENNEDY BLVD	NJ SHWS, NJ INST CONTROL, NJ BROWNFIELDS	Higher	5145, West
CB298	SUPER CAR SERVICE	320 61ST ST	NJ SHWS, NJ HIST HWS, NJ LUST, NJ UST	Higher	5151, SW
CF299		438 62ND ST.	NJ SHWS, NJ LUST, NJ Release	Higher	5151, WSW
CE300	ARISTA EMBROIDERY CO	1109 70TH STREET	NJ SHWS, NJ ISRA	Higher	5152, West
BW301		226 WASHINGTON PL	NJ SHWS, NJ Release	Higher	5155, North
302	227 WASHINGTON PLACE	227 WASHINGTON PL	FINDS, NJ SHWS, NJ NJEMS	Higher	5164, North
CF303	DOMB EMBROIDERY	441 62ND ST	NJ SHWS, NJ Release, NJ VCP	Higher	5164, WSW
CG304	ESTATE OF WALTER HAA	8915 KENNEDY BLVD	NJ SHWS, NJ UST	Higher	5168, NW
305	HORACE MANN ELEMENTA	1215 83RD ST	NJ SHWS, NJ UST	Higher	5213, NW
CG306	ESTATE OF WALTER HAA	8915 BERGENWOOD AVE	NJ SHWS, NJ UST	Higher	5227, NNW

EXECUTIVE SUMMARY

TARGET PROPERTY SEARCH RESULTS

The target property was not listed in any of the databases searched by EDR.

SURROUNDING SITES: SEARCH RESULTS

Surrounding sites were identified in the following databases.

Elevations have been determined from the USGS Digital Elevation Model and should be evaluated on a relative (not an absolute) basis. Relative elevation information between sites of close proximity should be field verified. Sites with an elevation equal to or higher than the target property have been differentiated below from sites with an elevation lower than the target property. Page numbers and map identification numbers refer to the EDR Radius Map report where detailed data on individual sites can be reviewed.

Sites listed in ***bold italics*** are in multiple databases.

Unmappable (orphan) sites are not considered in the foregoing analysis.

STANDARD ENVIRONMENTAL RECORDS

Federal NPL site list

NPL: A review of the NPL list, as provided by EDR, and dated 09/29/2014 has revealed that there are 2 NPL sites within approximately 1 mile of the target property.

<u>Equal/Higher Elevation</u>	<u>Address</u>	<u>Direction / Distance</u>	<u>Map ID</u>	<u>Page</u>
<i>HUDSON RIVER PCBS</i>	<i>NO STREET APPLICABLE</i>	<i>ESE 0 - 1/8 (0.097 mi.)</i>	<i>0</i>	<i>8</i>
<i>QUANTA RESOURCES</i>	<i>ONE RIVER RD</i>	<i>NNE 1/4 - 1/2 (0.361 mi.)</i>	<i>0</i>	<i>8</i>

Federal CERCLIS list

CERCLIS: A review of the CERCLIS list, as provided by EDR, and dated 10/25/2013 has revealed that there are 2 CERCLIS sites within approximately 0.5 miles of the target property.

<u>Equal/Higher Elevation</u>	<u>Address</u>	<u>Direction / Distance</u>	<u>Map ID</u>	<u>Page</u>
<i>HUDSON RIVER PCBS</i>	<i>NO STREET APPLICABLE</i>	<i>ESE 0 - 1/8 (0.097 mi.)</i>	<i>0</i>	<i>8</i>
<i>QUANTA RESOURCES</i>	<i>ONE RIVER RD</i>	<i>NNE 1/4 - 1/2 (0.361 mi.)</i>	<i>0</i>	<i>8</i>

Federal CERCLIS NFRAP site List

CERC-NFRAP: A review of the CERC-NFRAP list, as provided by EDR, and dated 10/25/2013 has revealed that there are 4 CERC-NFRAP sites within approximately 0.5 miles of the target property.

<u>Lower Elevation</u>	<u>Address</u>	<u>Direction / Distance</u>	<u>Map ID</u>	<u>Page</u>
<i>SIGNO DELTA WAREHOUS</i>	<i>1 RIVER RD</i>	<i>NNE 1/8 - 1/4 (0.198 mi.)</i>	<i>J28</i>	<i>15</i>

EXECUTIVE SUMMARY

<u>Lower Elevation</u>	<u>Address</u>	<u>Direction / Distance</u>	<u>Map ID</u>	<u>Page</u>
ALLIED CORP	1 RIVER RD	NNE 1/8 - 1/4 (0.198 mi.)	J31	16
LEVER BROTHERS INC	45 RIVER ROAD	NNE 1/4 - 1/2 (0.329 mi.)	S67	24
SPENCER KELLOGG	143 RIVER RD	NNE 1/4 - 1/2 (0.464 mi.)	AB103	32

Federal RCRA CORRACTS facilities list

CORRACTS: A review of the CORRACTS list, as provided by EDR, and dated 12/09/2014 has revealed that there are 3 CORRACTS sites within approximately 1 mile of the target property.

<u>Equal/Higher Elevation</u>	<u>Address</u>	<u>Direction / Distance</u>	<u>Map ID</u>	<u>Page</u>
QUANTA RESOURCES	ONE RIVER RD	NNE 1/4 - 1/2 (0.361 mi.)	0	8
<u>Lower Elevation</u>	<u>Address</u>	<u>Direction / Distance</u>	<u>Map ID</u>	<u>Page</u>
ALL COUNTY ENVIRONME	1 RIVER RD	NNE 1/8 - 1/4 (0.198 mi.)	J30	15
I.PARK EDGEWATER, LL	45 RIVER ROAD	NNE 1/4 - 1/2 (0.329 mi.)	S66	23

Federal RCRA non-CORRACTS TSD facilities list

RCRA-TSDF: A review of the RCRA-TSDF list, as provided by EDR, and dated 12/09/2014 has revealed that there are 3 RCRA-TSDF sites within approximately 0.5 miles of the target property.

<u>Equal/Higher Elevation</u>	<u>Address</u>	<u>Direction / Distance</u>	<u>Map ID</u>	<u>Page</u>
QUANTA RESOURCES	ONE RIVER RD	NNE 1/4 - 1/2 (0.361 mi.)	0	8
<u>Lower Elevation</u>	<u>Address</u>	<u>Direction / Distance</u>	<u>Map ID</u>	<u>Page</u>
ALL COUNTY ENVIRONME	1 RIVER RD	NNE 1/8 - 1/4 (0.198 mi.)	J30	15
I.PARK EDGEWATER, LL	45 RIVER ROAD	NNE 1/4 - 1/2 (0.329 mi.)	S66	23

Federal RCRA generators list

RCRA-SQG: A review of the RCRA-SQG list, as provided by EDR, and dated 12/09/2014 has revealed that there are 2 RCRA-SQG sites within approximately 0.25 miles of the target property.

<u>Equal/Higher Elevation</u>	<u>Address</u>	<u>Direction / Distance</u>	<u>Map ID</u>	<u>Page</u>
HUDSON RIVER PCBS	NO STREET APPLICABLE	ESE 0 - 1/8 (0.097 mi.)	0	8
<u>Lower Elevation</u>	<u>Address</u>	<u>Direction / Distance</u>	<u>Map ID</u>	<u>Page</u>
PALISADES GENERAL HO	7600 RIVER RD	S 1/8 - 1/4 (0.166 mi.)	G22	13

EXECUTIVE SUMMARY

RCRA-CESQG: A review of the RCRA-CESQG list, as provided by EDR, and dated 12/09/2014 has revealed that there is 1 RCRA-CESQG site within approximately 0.25 miles of the target property.

<u>Lower Elevation</u>	<u>Address</u>	<u>Direction / Distance</u>	<u>Map ID</u>	<u>Page</u>
Not reported	7401 RIVER RD	SSW 1/8 - 1/4 (0.246 mi.)	L48	19

Federal institutional controls / engineering controls registries

US ENG CONTROLS: A review of the US ENG CONTROLS list, as provided by EDR, and dated 09/18/2014 has revealed that there are 2 US ENG CONTROLS sites within approximately 0.5 miles of the target property.

<u>Equal/Higher Elevation</u>	<u>Address</u>	<u>Direction / Distance</u>	<u>Map ID</u>	<u>Page</u>
HUDSON RIVER PCBS	NO STREET APPLICABLE	ESE 0 - 1/8 (0.097 mi.)	0	8
QUANTA RESOURCES	ONE RIVER RD	NNE 1/4 - 1/2 (0.361 mi.)	0	8

US INST CONTROL: A review of the US INST CONTROL list, as provided by EDR, and dated 09/18/2014 has revealed that there are 2 US INST CONTROL sites within approximately 0.5 miles of the target property.

<u>Equal/Higher Elevation</u>	<u>Address</u>	<u>Direction / Distance</u>	<u>Map ID</u>	<u>Page</u>
HUDSON RIVER PCBS	NO STREET APPLICABLE	ESE 0 - 1/8 (0.097 mi.)	0	8
QUANTA RESOURCES	ONE RIVER RD	NNE 1/4 - 1/2 (0.361 mi.)	0	8

State- and tribal - equivalent CERCLIS

NJ SHWS: A review of the NJ SHWS list, as provided by EDR, and dated 12/01/2014 has revealed that there are 237 NJ SHWS sites within approximately 1 mile of the target property.

<u>Equal/Higher Elevation</u>	<u>Address</u>	<u>Direction / Distance</u>	<u>Map ID</u>	<u>Page</u>
STONE HEDGE OF PROJE Status: Closed	8200 KENNEDY BLVD E	N 0 - 1/8 (0.086 mi.)	D9	10
21 76TH STREET Status: Closed	21 76TH ST	SW 1/8 - 1/4 (0.145 mi.)	21	13
LANE NORTHEAST Status: Active	7601 RIVER RD	SSW 1/8 - 1/4 (0.180 mi.)	H25	14
Not reported Status: Closed	128 78TH STREET	W 1/8 - 1/4 (0.196 mi.)	I27	14
Not reported Status: Closed	130 78TH ST	W 1/8 - 1/4 (0.199 mi.)	I36	17
133 77TH STREET Status: Closed	133 77TH ST	W 1/8 - 1/4 (0.215 mi.)	I43	18
139 77TH STREET Status: Closed	139 77TH ST	W 1/8 - 1/4 (0.222 mi.)	I46	19

EXECUTIVE SUMMARY

<u>Equal/Higher Elevation</u>	<u>Address</u>	<u>Direction / Distance</u>	<u>Map ID</u>	<u>Page</u>
117 75TH STREET Status: Closed	117 75TH ST	WSW 1/4 - 1/2 (0.252 mi.)	52	20
Not reported Status: Closed	39 74TH ST	SW 1/4 - 1/2 (0.252 mi.)	N53	20
COTT QUALITY BEVERAG Status: Closed	7305 RIVER RD	SSW 1/4 - 1/2 (0.259 mi.)	L55	21
7805 BROADWAY Status: Active	7805 BROADWAY	W 1/4 - 1/2 (0.278 mi.)	O57	21
214 78TH STREET Status: Active	214 78TH ST	W 1/4 - 1/2 (0.295 mi.)	O59	22
GENERAL PENCIL CO IN Status: Closed	67 73 FLEET ST	SW 1/4 - 1/2 (0.303 mi.)	Q61	22
WOODCLIFF GARDEN APA Status: Closed	8700 KENNEDY BLVD E	N 1/4 - 1/2 (0.306 mi.)	62	22
221 76TH STREET Status: Closed	221 76TH ST	W 1/4 - 1/2 (0.328 mi.)	P63	22
SUMMIT HOUSE Status: Closed	7100 BOULEVARD E	SW 1/4 - 1/2 (0.332 mi.)	T68	24
31 72 SECOND STREET Status: Closed	31 72ND ST	SW 1/4 - 1/2 (0.338 mi.)	T69	24
7400 BROADWAY Status: Closed	7400 BROADWAY	WSW 1/4 - 1/2 (0.343 mi.)	U70	25
100 72ND STREET Status: Closed	100 72ND ST	SW 1/4 - 1/2 (0.354 mi.)	Q71	25
7403 BROADWAY Status: Active	7403 BROADWAY	WSW 1/4 - 1/2 (0.357 mi.)	U73	25
117 72 SECOND STREET Status: Closed	117 72ND ST	SW 1/4 - 1/2 (0.364 mi.)	V76	26
120 72ND ST Status: Closed	120 72ND ST	SW 1/4 - 1/2 (0.365 mi.)	V77	26
208 74TH STREET Status: Closed	208 74TH ST	WSW 1/4 - 1/2 (0.366 mi.)	U78	26
THE VIEW @ HUDSON PO Status: Active	7400 RIVER RD	SSW 1/4 - 1/2 (0.372 mi.)	R82	27
219 74TH STREET Status: Closed	219 74TH ST	WSW 1/4 - 1/2 (0.375 mi.)	U83	28
Not reported Status: Closed	311 79TH ST	WNW 1/4 - 1/2 (0.394 mi.)	W85	28
7100 PARK AVENUE Status: Closed	7100 PARK AVE	SW 1/4 - 1/2 (0.395 mi.)	87	28
117 71TH STREET Status: Closed	117 71ST ST	SW 1/4 - 1/2 (0.404 mi.)	V89	29
Not reported Status: Closed	7215 BROADWAY	WSW 1/4 - 1/2 (0.421 mi.)	X90	29
326 77TH STREET Status: Closed	326 77TH ST	W 1/4 - 1/2 (0.423 mi.)	Y92	29

EXECUTIVE SUMMARY

<u>Equal/Higher Elevation</u>	<u>Address</u>	<u>Direction / Distance</u>	<u>Map ID</u>	<u>Page</u>
COLONIAL PHARMACY Status: Closed	7211 BROADWAY	WSW 1/4 - 1/2 (0.423 mi.)	X94	30
71 70TH STREET Status: Closed	71 70TH ST	SW 1/4 - 1/2 (0.428 mi.)	AA97	31
BROADWAY SERVICE Status: Active	7115 BROADWAY	WSW 1/4 - 1/2 (0.443 mi.)	X99	31
318 7TH STREET Status: Closed	318 75TH ST	W 1/4 - 1/2 (0.444 mi.)	Z100	32
BROADWAY CAR WASH Status: Active	7101 BROADWAY	WSW 1/4 - 1/2 (0.463 mi.)	AC102	32
OXFORD LABORATORIES Status: Closed	68 69TH ST	SW 1/4 - 1/2 (0.467 mi.)	AA105	33
127 HILLCREST PLACE Status: Closed	127 HILLCREST PL	N 1/4 - 1/2 (0.469 mi.)	106	33
57 69 HARRISON STREE Status: Active	57 69 HARRISON ST	SW 1/4 - 1/2 (0.469 mi.)	AA107	33
DAKO LACE CORP Status: Closed	58 69TH ST	SW 1/4 - 1/2 (0.470 mi.)	AD108	34
HETZEL PROPERTY Status: Closed	65 69 MADISON ST	SW 1/4 - 1/2 (0.471 mi.)	AA109	34
67 69 WEST 32ND STRE Status: Active	67 69 W 32ND ST	SW 1/4 - 1/2 (0.472 mi.)	AA110	34
BP SERVICE STATION 2 Status: Active	100 WOODCLIFF AVE	N 1/4 - 1/2 (0.499 mi.)	AF118	36
404 77TH STREET Status: Closed	404 77TH ST	WNW 1/2 - 1 (0.506 mi.)	120	37
FASHION TEXTILE FINI Status: Closed	228 230 71ST ST	WSW 1/2 - 1 (0.507 mi.)	121	37
APARTMENT BLDG. Status: Closed	143 69TH ST	SW 1/2 - 1 (0.507 mi.)	122	37
401 75TH STREET Status: Closed	401 75TH ST	W 1/2 - 1 (0.526 mi.)	123	37
FAESY & BESTHOFF INC Status: Closed	143 OLD RIVER RD	NNE 1/2 - 1 (0.549 mi.)	AG124	38
432 76TH STREET Status: Closed	432 76TH ST	W 1/2 - 1 (0.550 mi.)	125	38
121 68TH STREET Status: Closed	121 68TH ST	SW 1/2 - 1 (0.552 mi.)	AH126	38
9011 NEW YORK AVENUE Status: Active	9011 NEW YORK AVE	N 1/2 - 1 (0.554 mi.)	AI127	38
224 69TH STREET Status: Closed	224 69TH ST	WSW 1/2 - 1 (0.555 mi.)	AJ128	39
226 69TH STREET Status: Closed	226 69TH ST	WSW 1/2 - 1 (0.556 mi.)	AJ129	39
334 71ST STREET Status: Closed	334 71ST ST	WSW 1/2 - 1 (0.563 mi.)	130	39

EXECUTIVE SUMMARY

<u>Equal/Higher Elevation</u>	<u>Address</u>	<u>Direction / Distance</u>	<u>Map ID</u>	<u>Page</u>
300 70TH STREET Status: Active	300 70TH ST	WSW 1/2 - 1 (0.570 mi.)	131	39
QUANTA RESOURCES COR Status: Active	163 RIVER RD	NNE 1/2 - 1 (0.571 mi.)	AG132	40
Not reported Status: Active	9 67TH ST	SSW 1/2 - 1 (0.573 mi.)	AK133	40
9028 NEW YORK AVENUE Status: Closed	9028 NEW YORK AVE	N 1/2 - 1 (0.573 mi.)	AI134	40
31 67TH STREET Status: Pending	31 67TH ST	SW 1/2 - 1 (0.576 mi.)	AL135	40
110 67TH STREET Status: Closed	110 67TH ST	SW 1/2 - 1 (0.591 mi.)	AH136	41
SHENOUDA & COMPANY L Status: Closed	231 69TH ST	WSW 1/2 - 1 (0.593 mi.)	AJ137	41
401 72ND STREET Status: Closed	401 72ND ST	W 1/2 - 1 (0.594 mi.)	AM138	41
417 72ND STREET Status: Closed	417 72ND ST	W 1/2 - 1 (0.609 mi.)	AM139	41
STEVE'S SKYLINE SERV Status: Active	6609 KENNEDY BLVD E	SSW 1/2 - 1 (0.612 mi.)	AK140	42
EXXON R/S 30893 Status: Active	8133 BERGENLINE AVE	NW 1/2 - 1 (0.614 mi.)	AN141	42
SACRED HEART CHURCH Status: Closed	9034 BARR PL	N 1/2 - 1 (0.616 mi.)	142	42
207 HUDSON PLACE Status: Closed	207 HUDSON PL	N 1/2 - 1 (0.618 mi.)	AO143	42
7800 BERGENLINE AVEN Status: Closed	7800 BERGENLINE AVE	WNW 1/2 - 1 (0.618 mi.)	AP144	43
NICKS FRIENDLY SERVI Status: Active	81 PALISADE AVE	N 1/2 - 1 (0.618 mi.)	AO145	43
509 79TH STREET Status: Closed	509 79TH ST	WNW 1/2 - 1 (0.620 mi.)	AQ146	43
R & R INVESTMENTS Status: Closed	7733 BERGENLINE AVE	WNW 1/2 - 1 (0.621 mi.)	AP147	44
512 82ND STREET Status: Closed	512 82ND ST	NW 1/2 - 1 (0.622 mi.)	AN148	44
RESIDENCE Status: Closed	52 66TH ST	SW 1/2 - 1 (0.623 mi.)	AL149	44
43 66TH STREET Status: Closed	43 66TH ST	SW 1/2 - 1 (0.624 mi.)	AL150	44
NORTH BERGEN TWP - O Status: Active	73RD ST	W 1/2 - 1 (0.627 mi.)	151	45
8421 BERGENLINE AVEN Status: Closed	8421 BERGENLINE AVE	NW 1/2 - 1 (0.628 mi.)	152	45
NORTH HUDSON PARK Status: Active	79TH ST	WNW 1/2 - 1 (0.629 mi.)	AQ153	45

EXECUTIVE SUMMARY

<u>Equal/Higher Elevation</u>	<u>Address</u>	<u>Direction / Distance</u>	<u>Map ID</u>	<u>Page</u>
227 HUDSON PLACE Status: Closed	227 HUDSON PL	N 1/2 - 1 (0.638 mi.)	AO155	46
EMPIRE OIL LLC Status: Active	7319 BERGENLINE AVE	W 1/2 - 1 (0.658 mi.)	AR156	46
414 70TH STREET Status: Closed	414 70TH ST	WSW 1/2 - 1 (0.660 mi.)	AS158	46
8208 FIRST AVENUE Status: Closed	8208 1ST AVE	NW 1/2 - 1 (0.662 mi.)	AT159	47
18 65TH STREET Status: Pending	18 65TH ST	SSW 1/2 - 1 (0.666 mi.)	AU160	47
25 65TH STREET Status: Closed	25 65TH ST	SSW 1/2 - 1 (0.668 mi.)	AU161	47
29 65TH STREET Status: Closed	29 65TH ST	SSW 1/2 - 1 (0.668 mi.)	AU162	47
Not reported Status: Closed	603 79TH ST	WNW 1/2 - 1 (0.668 mi.)	AQ163	48
7300 BERGENLINE AVEN Status: Closed	7300 BERGENLINE AVE	W 1/2 - 1 (0.668 mi.)	AR164	48
610 82ND STREET Status: Closed	610 82ND ST	NW 1/2 - 1 (0.669 mi.)	AT165	48
PINTAURO'S AUTO SERV Status: Closed	63 65 AVE C	SW 1/2 - 1 (0.671 mi.)	AV166	48
6505 PARK AVENUE Status: Closed	6505 PARK AVE	SW 1/2 - 1 (0.678 mi.)	AW167	49
511 73RD STREET Status: Closed	511 73RD ST	W 1/2 - 1 (0.679 mi.)	AR168	49
406 69TH STREET Status: Closed	406 69TH ST	WSW 1/2 - 1 (0.685 mi.)	AS169	49
605 82 SECOND STREET Status: Closed	605 82ND ST	NW 1/2 - 1 (0.685 mi.)	AT170	49
213 66TH STREET Status: Closed	213 66TH ST	SW 1/2 - 1 (0.686 mi.)	AX171	49
NEW JERSEY BELL Status: Closed	7200 BERGENLINE AVE	W 1/2 - 1 (0.688 mi.)	172	50
Not reported Status: Closed	140 65TH STREET	SW 1/2 - 1 (0.692 mi.)	AY173	50
408 WOODCLIFF AVENUE Status: Closed	408 WOODCLIFF AVE	NNW 1/2 - 1 (0.695 mi.)	174	50
132 PINE STREET Status: Closed	132 PINE ST	NNE 1/2 - 1 (0.699 mi.)	175	50
IMMACULATE LACE & EM Status: Closed	528 532 66TH ST	SW 1/2 - 1 (0.701 mi.)	AX176	51
407 69TH STREET Status: Closed	407 69TH ST	WSW 1/2 - 1 (0.702 mi.)	177	51
8210 2ND AVENUE Status: Closed	8210 2ND AVE	NW 1/2 - 1 (0.710 mi.)	AT178	51

EXECUTIVE SUMMARY

<u>Equal/Higher Elevation</u>	<u>Address</u>	<u>Direction / Distance</u>	<u>Map ID</u>	<u>Page</u>
16 64TH STREET Status: Closed	16 64TH ST	SSW 1/2 - 1 (0.713 mi.)	AU179	51
H CROSS CO Status: Active	50 64 W 18TH ST	SW 1/2 - 1 (0.715 mi.)	AV180	52
62 TO 64 CLERK STREE Status: Active	62 64 CLERK ST	SW 1/2 - 1 (0.717 mi.)	AV181	52
609 73RD STREET Status: Closed	609 73RD ST	W 1/2 - 1 (0.718 mi.)	182	52
MARSAR WEST ASSOC Status: Closed	6412 PARK AVE	SW 1/2 - 1 (0.721 mi.)	AW183	52
7025 BERGENLINE CORP Status: Active	7025 BERGENLINE AVE	W 1/2 - 1 (0.727 mi.)	AZ184	53
6415 BROADWAY Status: Closed	6415 BROADWAY	SW 1/2 - 1 (0.727 mi.)	BA185	53
210 65TH STREET Status: Closed	210 65TH ST	SW 1/2 - 1 (0.728 mi.)	AX186	54
209 65TH ST Status: Pending	209 65TH ST	SW 1/2 - 1 (0.729 mi.)	BA187	54
222 DESOTO PLACE Status: Closed	222 DESOTO PL	N 1/2 - 1 (0.730 mi.)	BB188	54
106 OAKWOOD AVENUE Status: Closed	106 OAKWOOD AVE	N 1/2 - 1 (0.734 mi.)	189	54
700 79TH STREET Status: Closed	700 79TH ST	WNW 1/2 - 1 (0.735 mi.)	190	54
HIDALGO GAS STATION Status: Active	7001 BERGENLINE AVE	W 1/2 - 1 (0.737 mi.)	AZ192	55
RAMON QUIONES RESIDE Status: Closed	139 64TH ST	SW 1/2 - 1 (0.739 mi.)	AY193	55
6506 DEWEY AVENUE Status: Closed	6506 DEWEY AVE	SW 1/2 - 1 (0.739 mi.)	194	55
EDGEWATER APARTMENTS Status: Closed	99 GORGE RD	NNE 1/2 - 1 (0.741 mi.)	BC195	56
236 DESOTO PLACE Status: Closed	236 DESOTO PL	N 1/2 - 1 (0.745 mi.)	BB196	56
55 FULTON AVENUE Status: Closed	55 FULTON AVE	N 1/2 - 1 (0.749 mi.)	197	56
GONZALEZ EMBROIDERY Status: Closed	426 428 68TH ST	WSW 1/2 - 1 (0.752 mi.)	198	56
8104 3RD AVENUE Status: Closed	8104 3RD AVE	NW 1/2 - 1 (0.754 mi.)	BD199	57
257 HUDSON PLACE Status: Closed	257 HUDSON PL	NNW 1/2 - 1 (0.754 mi.)	200	57
145 PALISADE AVENUE Status: Closed	145 PALISADE AVE	N 1/2 - 1 (0.756 mi.)	BE201	57
8011 3RD AVENUE Status: Closed	8011 3RD AVE	WNW 1/2 - 1 (0.756 mi.)	BD202	57

EXECUTIVE SUMMARY

<u>Equal/Higher Elevation</u>	<u>Address</u>	<u>Direction / Distance</u>	<u>Map ID</u>	<u>Page</u>
8009 3RD AVENUE Status: Closed	8009 3RD AVE	WNW 1/2 - 1 (0.756 mi.)	BD203	58
NJ SCHOOLS DEVELOPME Status: Closed	6400 BROADWAY	SW 1/2 - 1 (0.759 mi.)	BA204	58
JCRA MILL CREEK BDA Status: Active	41 63 AETNA ST	SW 1/2 - 1 (0.760 mi.)	205	58
131 ROTHWELL AVENUE Status: Closed	131 ROTHWELL AVE	N 1/2 - 1 (0.761 mi.)	BE206	58
8308 3RD AVENUE Status: Closed	8308 3RD AVE	NW 1/2 - 1 (0.762 mi.)	207	58
811 80TH STREET Status: Closed	811 80TH ST	WNW 1/2 - 1 (0.765 mi.)	208	59
708 87TH STREET Status: Closed	708 87TH ST	NW 1/2 - 1 (0.771 mi.)	209	59
141 ROTHWELL AVENUE Status: Closed	141 ROTHWELL AVE	N 1/2 - 1 (0.775 mi.)	BE210	59
Not reported Status: Active	8518 3RD AVE	NW 1/2 - 1 (0.779 mi.)	BF211	59
ALFREDO GUILLEN Status: Closed	440 67TH ST	WSW 1/2 - 1 (0.779 mi.)	212	60
GUTTENBERG FIREHOUSE Status: Closed	6801 MADISON ST	W 1/2 - 1 (0.779 mi.)	BG213	60
7412 3RD AVENUE Status: Closed	7412 3RD AVE	W 1/2 - 1 (0.781 mi.)	214	60
KISS REALTY LLC Status: Closed	6400 HUDSON AVE	SW 1/2 - 1 (0.798 mi.)	BH215	60
Not reported Status: Closed	6512 PALISADE AVE.	WSW 1/2 - 1 (0.799 mi.)	216	61
JOSEPH RUTZ EMBROID Status: Active	6812 6814 MADISON ST	W 1/2 - 1 (0.803 mi.)	217	61
317 64TH STREET Status: Closed	317 64TH ST	WSW 1/2 - 1 (0.808 mi.)	BH218	61
63 SHALER AVENUE Status: Closed	63 SHALER AVE	N 1/2 - 1 (0.811 mi.)	219	61
Not reported Status: Closed	44 62ND AVE	SW 1/2 - 1 (0.811 mi.)	220	62
914 82ND STREET Status: Closed	914 82ND ST	NW 1/2 - 1 (0.813 mi.)	BI221	62
7013 POLK STREET Status: Closed	7013 POLK ST	W 1/2 - 1 (0.813 mi.)	BG222	62
8405 4TH AVENUE Status: Pending	8405 4TH AVE	NW 1/2 - 1 (0.816 mi.)	223	62
STOP BY MART Status: Active	9280 KENNEDY BLVD	NNW 1/2 - 1 (0.821 mi.)	224	63
900 76TH STREET Status: Closed	900 76TH ST	WNW 1/2 - 1 (0.821 mi.)	225	63

EXECUTIVE SUMMARY

<u>Equal/Higher Elevation</u>	<u>Address</u>	<u>Direction / Distance</u>	<u>Map ID</u>	<u>Page</u>
8511 4TH AVENUE Status: Closed	8511 4TH AVE	NW 1/2 - 1 (0.824 mi.)	BF226	63
8800 3RD AVE Status: Pending	8800 3RD AVE	NNW 1/2 - 1 (0.828 mi.)	BJ227	63
FULL STOP FLOWERS Status: Closed	320 FAIRVIEW AVE	NNW 1/2 - 1 (0.839 mi.)	228	63
163 62ND STREET Status: Pending	163 62ND ST	SW 1/2 - 1 (0.844 mi.)	BK229	64
165 62ND STREET Status: Closed	165 62ND ST	SW 1/2 - 1 (0.844 mi.)	BK230	64
8807 3RD AVENUE Status: Closed	8807 3RD AVE	NNW 1/2 - 1 (0.847 mi.)	BJ231	64
Not reported Status: Active	6200 BROADWAY	SW 1/2 - 1 (0.848 mi.)	BK232	64
8102 5TH AVENUE Status: Closed	8102 5TH AVE	NW 1/2 - 1 (0.848 mi.)	BL233	65
LYNN TAYLOR INC Status: Closed	900 74TH ST	W 1/2 - 1 (0.850 mi.)	BM234	65
8103 5TH AVENUE Status: Closed	8103 5TH AVE	NW 1/2 - 1 (0.850 mi.)	BL235	65
8109 5TH AVENUE Status: Closed	8109 5TH AVE	NW 1/2 - 1 (0.851 mi.)	BL236	65
909 74TH STREET Status: Closed	909 74TH ST	W 1/2 - 1 (0.851 mi.)	BM237	66
915 74TH STREET Status: Closed	915 74TH ST	W 1/2 - 1 (0.852 mi.)	BM239	66
8210 5TH AVENUE Status: Closed	8210 5TH AVE	NW 1/2 - 1 (0.852 mi.)	BL240	66
WHITMOR INC Status: Closed	7200 ADAMS ST	W 1/2 - 1 (0.857 mi.)	241	67
7806 5TH AVENUE Status: Pending	7806 5TH AVE	WNW 1/2 - 1 (0.857 mi.)	242	67
909 87TH STREET Status: Closed	909 87TH ST	NW 1/2 - 1 (0.859 mi.)	BO243	67
182 ROTHWELL AVENUE Status: Pending	182 ROTHWELL AVE	N 1/2 - 1 (0.865 mi.)	244	67
907 87TH STREET Status: Closed	905 907 87TH ST	NW 1/2 - 1 (0.873 mi.)	BO245	68
SIER BATH DECK GEAR Status: Active	9252 KENNEDY BLVD	NNW 1/2 - 1 (0.878 mi.)	BP246	68
7303 5TH AVENUE Status: Pending	7303 5TH AVE	W 1/2 - 1 (0.879 mi.)	BM247	68
HARTEL BRASS & NICKE Status: Active	6205 HUDSON AVE	SW 1/2 - 1 (0.881 mi.)	248	68
WEST NEW YORK TOWN B Status: Active	6301 PALISADES AVE	WSW 1/2 - 1 (0.884 mi.)	BQ249	69

EXECUTIVE SUMMARY

<u>Equal/Higher Elevation</u>	<u>Address</u>	<u>Direction / Distance</u>	<u>Map ID</u>	<u>Page</u>
NEW FOUND PROPERTIES Status: Closed	6506 BERGENLINE AVE	WSW 1/2 - 1 (0.885 mi.)	BR250	69
6903 JACKSON STREET Status: Closed	6903 JACKSON ST	W 1/2 - 1 (0.886 mi.)	251	69
110 61ST STREET Status: Closed	110 61ST ST	SW 1/2 - 1 (0.886 mi.)	BS252	69
6507 BERGENLINE AVEN Status: Closed	6507 BERGENLINE AVE	WSW 1/2 - 1 (0.894 mi.)	BR254	70
6118 JOHNSON PLACE Status: Active	6118 JOHNSON PL	SW 1/2 - 1 (0.895 mi.)	BS255	70
BRENNAN FUNERAL HOME Status: Closed	6414 BERGENLINE AVE	WSW 1/2 - 1 (0.898 mi.)	BR256	70
8817 5TH AVENUE Status: Closed	8817 5TH AVE	NW 1/2 - 1 (0.899 mi.)	257	70
KANKAS EXXON SERVICE Status: Active	7600 KENNEDY BLVD	WNW 1/2 - 1 (0.899 mi.)	258	71
7001 ADAMS STREET Status: Closed	7001 ADAMS ST	W 1/2 - 1 (0.901 mi.)	259	71
111 61ST STREET APAR Status: Closed	111 61ST ST	SW 1/2 - 1 (0.905 mi.)	BS260	71
233 DAY AVENUE Status: Closed	233 DAY AVE	N 1/2 - 1 (0.910 mi.)	BT261	71
382 FAIRVIEW AVENUE Status: Closed	382 FAIRVIEW AVE	NNW 1/2 - 1 (0.910 mi.)	262	72
SCIROCCO FINANCIAL B Status: Closed	9226 KENNEDY BLVD	NNW 1/2 - 1 (0.916 mi.)	BP263	72
1115 80TH STREET Status: Closed	1115 80TH ST	WNW 1/2 - 1 (0.917 mi.)	BU264	72
FAIRVIEW BORO Status: Closed	59 ANDERSON AVE	NNW 1/2 - 1 (0.918 mi.)	BV265	72
6209 PALISADES AVE Status: Closed	6209 PALISADE AVE	WSW 1/2 - 1 (0.921 mi.)	BQ266	73
RESID Status: Closed	123 61ST ST	SW 1/2 - 1 (0.922 mi.)	BS267	73
6038 MONITOR PLACE Status: Closed	6038 MONITOR PL	SW 1/2 - 1 (0.926 mi.)	268	73
2 WASHINGTON PLACE Status: Closed	2 WASHINGTON PL	NNE 1/2 - 1 (0.927 mi.)	269	73
225 RIVERVIEW PLACE Status: Closed	225 RIVERVIEW PL	N 1/2 - 1 (0.928 mi.)	BW270	74
292 WILSON AVENUE Status: Closed	292 WILSON AVE	N 1/2 - 1 (0.929 mi.)	BX271	74
67 ANDERSON AVENUE Status: Pending	67 ANDERSON AVE	NNW 1/2 - 1 (0.929 mi.)	BV272	74
THE WALLPAPER CONNEC Status: Closed	6403 BERGENLINE AVE	WSW 1/2 - 1 (0.929 mi.)	273	74

EXECUTIVE SUMMARY

<u>Equal/Higher Elevation</u>	<u>Address</u>	<u>Direction / Distance</u>	<u>Map ID</u>	<u>Page</u>
6502 MADISON STREET Status: Active	6502 MADISON ST	WSW 1/2 - 1 (0.930 mi.)	BR274	75
912 90TH ST Status: Closed	912 90TH ST	NNW 1/2 - 1 (0.930 mi.)	BY275	75
253 DAY AVENUE Status: Closed	253 DAY AVE	N 1/2 - 1 (0.932 mi.)	BT276	75
CORNELL SURGICAL COM Status: Closed	224 61ST ST	SW 1/2 - 1 (0.934 mi.)	BZ277	75
EAST JERSEY AUTO DEA Status: Active	6027 6037 PARK AVE	SW 1/2 - 1 (0.934 mi.)	CA278	75
6036 PARK AVENUE Status: Closed	6036 PARK AVE	SW 1/2 - 1 (0.935 mi.)	CA279	76
8610 KENNEDY BOULEVA Status: Closed	8610 KENNEDY BLVD	NW 1/2 - 1 (0.938 mi.)	280	76
204 LINCOLN BOULEVAR Status: Closed	539 E 2ND ST	N 1/2 - 1 (0.939 mi.)	BW281	76
141 FULTON AVENUE Status: Closed	141 FULTON AVE	N 1/2 - 1 (0.940 mi.)	BX282	76
6114 HUDSON AVENUE Status: Active	6114 HUDSON AVE	SW 1/2 - 1 (0.944 mi.)	BZ283	76
7020 KENNEDY BOULEVA Status: Active	7020 KENNEDY BLVD	W 1/2 - 1 (0.957 mi.)	285	77
1201 80TH STREET Status: Closed	1201 80TH ST	WNW 1/2 - 1 (0.959 mi.)	BU286	77
9018 NEW YORK AVENUE Status: Closed	9018 NEW YORK AVE	NNW 1/2 - 1 (0.959 mi.)	BY287	77
1210 80TH STREET Status: Active	1210 80TH ST	WNW 1/2 - 1 (0.962 mi.)	BU288	78
TOWN SERVICE CENTER Status: Active	8801 KENNEDY BLVD	NW 1/2 - 1 (0.966 mi.)	289	78
Not reported Status: Closed	309 61ST STREET	SW 1/2 - 1 (0.967 mi.)	CB290	78
BENDE & SONS INCORPO Status: Closed	6024 BUCHANAN PL	SW 1/2 - 1 (0.968 mi.)	CC291	78
328 61ST STREET APAR Status: Closed	328 61ST ST	SW 1/2 - 1 (0.969 mi.)	CD292	79
6023 BUCHANAN PLACE Status: Closed	6023 BUCHANAN PL	SW 1/2 - 1 (0.971 mi.)	CC293	79
164 FULTON AVENUE Status: Closed	164 FULTON AVE	N 1/2 - 1 (0.971 mi.)	294	79
6114 PALISADE AVENUE Status: Closed	6114 PALISADE AVE	WSW 1/2 - 1 (0.972 mi.)	CD295	79
1231 81ST STREET Status: Closed	1231 81ST ST	WNW 1/2 - 1 (0.973 mi.)	296	80
EXXON SERVICE STATIO Status: Active	6903 KENNEDY BLVD	W 1/2 - 1 (0.974 mi.)	CE297	80

EXECUTIVE SUMMARY

<u>Equal/Higher Elevation</u>	<u>Address</u>	<u>Direction / Distance</u>	<u>Map ID</u>	<u>Page</u>
SUPER CAR SERVICE Status: Active	320 61ST ST	SW 1/2 - 1 (0.976 mi.)	CB298	80
Not reported Status: Active	438 62ND ST.	WSW 1/2 - 1 (0.976 mi.)	CF299	80
ARISTA EMBROIDERY CO Status: Closed	1109 70TH STREET	W 1/2 - 1 (0.976 mi.)	CE300	81
Not reported Status: Active	226 WASHINGTON PL	N 1/2 - 1 (0.976 mi.)	BW301	81
227 WASHINGTON PLACE Status: Closed	227 WASHINGTON PL	N 1/2 - 1 (0.978 mi.)	302	81
DOMB EMBROIDERY Status: Closed	441 62ND ST	WSW 1/2 - 1 (0.978 mi.)	CF303	82
ESTATE OF WALTER HAA Status: Closed	8915 KENNEDY BLVD	NW 1/2 - 1 (0.979 mi.)	CG304	82
HORACE MANN ELEMENTA Status: Closed	1215 83RD ST	NW 1/2 - 1 (0.987 mi.)	305	82
ESTATE OF WALTER HAA Status: Closed	8915 BERGENWOOD AVE	NNW 1/2 - 1 (0.990 mi.)	CG306	82
<u>Lower Elevation</u>	<u>Address</u>	<u>Direction / Distance</u>	<u>Map ID</u>	<u>Page</u>
EXTRA SPACE OF NORTH Status: Closed	8201 RIVER RD	NE 0 - 1/8 (0.014 mi.)	A2	9
8200 RIVER ROAD Status: Active	8200 RIVER RD	NE 0 - 1/8 (0.022 mi.)	A3	9
LANDTEC INC Status: Active	7911 MARINE RD	S 0 - 1/8 (0.065 mi.)	B4	9
HALF MOON HARBOR Status: Active	MARINE RD	SE 0 - 1/8 (0.087 mi.)	10	10
RIVER ROAD AMERICAN Status: Active	8401 RIVER RD	NNE 0 - 1/8 (0.112 mi.)	C16	12
KINGSTON POINTE Status: Active	7700 MARINE RD	S 1/8 - 1/4 (0.129 mi.)	E18	12
LUSTRELON INC Status: Closed	1 RIVER RD	NNE 1/8 - 1/4 (0.198 mi.)	J29	15
Not reported Status: Active	7600 RIVER ROAD	SSW 1/8 - 1/4 (0.201 mi.)	H38	17
I.PARK EDGEWATER, LL Status: Active	45 RIVER ROAD	NNE 1/4 - 1/2 (0.329 mi.)	S66	23
RIVER ROAD WWTP Status: Pending	6400 RIVER RD	SSW 1/4 - 1/2 (0.491 mi.)	AE116	35
ONE HUDSON PARK COND Status: Active	235 OLD RIVER RD	NNE 1/2 - 1 (0.736 mi.)	BC191	55
RIVER CREST VILLAS Status: Closed	357 RIVER RD	NNE 1/2 - 1 (0.851 mi.)	BN238	66
INDEPENDENCE HARBOR Status: Active	361 RIVER RD	NNE 1/2 - 1 (0.894 mi.)	BN253	69

EXECUTIVE SUMMARY

<u>Lower Elevation</u>	<u>Address</u>	<u>Direction / Distance</u>	<u>Map ID</u>	<u>Page</u>
K HOVNANIAN PORT IMP Status: Closed	PORT IMPERIAL BLVD	SSW 1/2 - 1 (0.954 mi.)	284	77

NJ HWS RE-EVAL: A review of the NJ HWS RE-EVAL list, as provided by EDR, and dated 09/20/2007 has revealed that there are 3 NJ HWS RE-EVAL sites within approximately 1 mile of the target property.

<u>Equal/Higher Elevation</u>	<u>Address</u>	<u>Direction / Distance</u>	<u>Map ID</u>	<u>Page</u>
JERSEY AUTO	7551 BERGENLINE AVE	WNW 1/2 - 1 (0.630 mi.)	154	45
ACME AUTO PARTS & SE	7319 BERGENLINE AVE	W 1/2 - 1 (0.658 mi.)	AR157	46
<u>Lower Elevation</u>	<u>Address</u>	<u>Direction / Distance</u>	<u>Map ID</u>	<u>Page</u>
WEST NEW YORK SEWAGE	6400 RIVER RD	SSW 1/4 - 1/2 (0.494 mi.)	AE117	36

State and tribal leaking storage tank lists

NJ LUST: A review of the NJ LUST list, as provided by EDR, and dated 11/24/2014 has revealed that there are 3 NJ LUST sites within approximately 0.5 miles of the target property.

<u>Equal/Higher Elevation</u>	<u>Address</u>	<u>Direction / Distance</u>	<u>Map ID</u>	<u>Page</u>
BROADWAY SERVICE	7115 BROADWAY	WSW 1/4 - 1/2 (0.443 mi.)	X99	31
BP SERVICE STATION 2	100 WOODCLIFF AVE	N 1/4 - 1/2 (0.499 mi.)	AF118	36
<u>Lower Elevation</u>	<u>Address</u>	<u>Direction / Distance</u>	<u>Map ID</u>	<u>Page</u>
RIVER ROAD AMERICAN	8401 RIVER RD	NNE 0 - 1/8 (0.112 mi.)	C13	11

NJ HIST LUST: A review of the NJ HIST LUST list, as provided by EDR, and dated 09/17/2002 has revealed that there are 10 NJ HIST LUST sites within approximately 0.5 miles of the target property.

<u>Equal/Higher Elevation</u>	<u>Address</u>	<u>Direction / Distance</u>	<u>Map ID</u>	<u>Page</u>
COTT BEVERAGE Facility Status: Site Issued Letter of No Further Action for Area(s) Of Concern Facility Status: Case Awaiting Assignment	7305 RIVER RD	SSW 1/4 - 1/2 (0.259 mi.)	L54	20
TEXACO S/S (BILL'S) Facility Status: Site Issued Letter of No Further Action for Area(s) Of Concern	7101 BLVD E	SW 1/4 - 1/2 (0.372 mi.)	T79	27
APARTMENT BUILDING Facility Status: Case Management Strategy	10 WOODCLIFF AVE	N 1/4 - 1/2 (0.381 mi.)	84	28
FULTON ELEMENTARY SC Facility Status: Case Awaiting Assignment	7407 HUDSON AVE	W 1/4 - 1/2 (0.425 mi.)	Z95	30
BROADWAY SERVICE Facility Status: Case Awaiting Assignment	7115 BROADWAY	WSW 1/4 - 1/2 (0.443 mi.)	X99	31
OXFORD LABORATORIES Facility Status: Case Awaiting Assignment	68-69TH STREET	SW 1/4 - 1/2 (0.489 mi.)	AD115	35

EXECUTIVE SUMMARY

<u>Equal/Higher Elevation</u>	<u>Address</u>	<u>Direction / Distance</u>	<u>Map ID</u>	<u>Page</u>
AMOCO S/S #950 Facility Status: Assigned to a Program	100 WOODCLIFF AVE	N 1/4 - 1/2 (0.499 mi.)	AF119	36

<u>Lower Elevation</u>	<u>Address</u>	<u>Direction / Distance</u>	<u>Map ID</u>	<u>Page</u>
RIVER RD AMERICAN SE Facility Status: Site Issued Letter of No Further Action for Area(s) Of Concern	8401 RIVER RD	NNE 0 - 1/8 (0.112 mi.)	C15	11
PALISADES MEDICAL CT Facility Status: Assigned to a Program	7600 RIVER ROAD	S 1/8 - 1/4 (0.166 mi.)	G23	13
I.PARK EDGEWATER, LL Facility Status: Site Issued Letter of No Further Action for Area(s) Of Concern	45 RIVER ROAD	NNE 1/4 - 1/2 (0.329 mi.)	S66	23

State and tribal registered storage tank lists

NJ UST: A review of the NJ UST list, as provided by EDR, and dated 10/22/2014 has revealed that there are 7 NJ UST sites within approximately 0.25 miles of the target property.

<u>Equal/Higher Elevation</u>	<u>Address</u>	<u>Direction / Distance</u>	<u>Map ID</u>	<u>Page</u>
COTTAGE GROUP APARTM	7612 PARK AVE	WSW 1/8 - 1/4 (0.199 mi.)	K37	17
K&I LAUNDROMAT APART	7604 PARK AVE	WSW 1/8 - 1/4 (0.201 mi.)	K39	17
7512 PARK AVE	7512 PARK AVE	WSW 1/8 - 1/4 (0.206 mi.)	K42	18
7411 BLVD EAST CONDO	7411 BLVD EAST	SW 1/8 - 1/4 (0.248 mi.)	N51	20
<u>Lower Elevation</u>	<u>Address</u>	<u>Direction / Distance</u>	<u>Map ID</u>	<u>Page</u>
NJ BELL TELEPHONE CO	8315 RIVER RD	NNE 0 - 1/8 (0.066 mi.)	C6	10
RIVER ROAD AMERICAN	8401 RIVER RD	NNE 0 - 1/8 (0.112 mi.)	C13	11
PALISADES MEDICAL CT	7600 RIVER ROAD	S 1/8 - 1/4 (0.166 mi.)	G23	13

State and tribal institutional control / engineering control registries

NJ ENG CONTROLS: A review of the NJ ENG CONTROLS list, as provided by EDR, and dated 12/03/2014 has revealed that there are 3 NJ ENG CONTROLS sites within approximately 0.5 miles of the target property.

<u>Lower Elevation</u>	<u>Address</u>	<u>Direction / Distance</u>	<u>Map ID</u>	<u>Page</u>
LANDTEC INC	7911 MARINE RD	S 0 - 1/8 (0.065 mi.)	B4	9
HALF MOON HARBOR	MARINE RD	SE 0 - 1/8 (0.087 mi.)	10	10
LUSTRELON INC	1 RIVER RD	NNE 1/8 - 1/4 (0.198 mi.)	J29	15

EXECUTIVE SUMMARY

NJ INST CONTROL: A review of the NJ INST CONTROL list, as provided by EDR, and dated 12/03/2014 has revealed that there is 1 NJ INST CONTROL site within approximately 0.5 miles of the target property.

<u>Equal/Higher Elevation</u>	<u>Address</u>	<u>Direction / Distance</u>	<u>Map ID</u>	<u>Page</u>
<i>THE VIEW @ HUDSON PO</i>	<i>7400 RIVER RD</i>	<i>SSW 1/4 - 1/2 (0.372 mi.)</i>	<i>R82</i>	<i>27</i>

State and tribal voluntary cleanup sites

NJ VCP: A review of the NJ VCP list, as provided by EDR, and dated 08/17/2013 has revealed that there are 28 NJ VCP sites within approximately 0.5 miles of the target property.

<u>Equal/Higher Elevation</u>	<u>Address</u>	<u>Direction / Distance</u>	<u>Map ID</u>	<u>Page</u>
<i>QUANTA RESOURCES</i>	<i>ONE RIVER RD</i>	<i>NNE 1/4 - 1/2 (0.361 mi.)</i>	<i>0</i>	<i>8</i>
<i>LANE NORTHEAST</i>	<i>7601 RIVER RD</i>	<i>SSW 1/8 - 1/4 (0.180 mi.)</i>	<i>H25</i>	<i>14</i>
<i>PULTE HOMES FO NEW J</i>	<i>7601 RIVER RD</i>	<i>SSW 1/8 - 1/4 (0.180 mi.)</i>	<i>H26</i>	<i>14</i>
<i>139 77TH STREET</i>	<i>139 77TH ST</i>	<i>W 1/8 - 1/4 (0.221 mi.)</i>	<i>45</i>	<i>19</i>
<i>J&D 7805 BROADWAY AS</i>	<i>7805 BROADWAY</i>	<i>W 1/4 - 1/2 (0.278 mi.)</i>	<i>O56</i>	<i>21</i>
<i>208 78TH STREET</i>	<i>208 78TH ST</i>	<i>W 1/4 - 1/2 (0.289 mi.)</i>	<i>O58</i>	<i>21</i>
<i>214 78TH STREET</i>	<i>214 78TH ST</i>	<i>W 1/4 - 1/2 (0.295 mi.)</i>	<i>O59</i>	<i>22</i>
<i>7616-7626 BROADWAY</i>	<i>7616-7626 BROADWAY</i>	<i>W 1/4 - 1/2 (0.301 mi.)</i>	<i>P60</i>	<i>22</i>
<i>WOODCLIFF GARDEN APA</i>	<i>8700 KENNEDY BLVD E</i>	<i>N 1/4 - 1/2 (0.306 mi.)</i>	<i>62</i>	<i>22</i>
<i>221 76TH STREET</i>	<i>221 76TH ST</i>	<i>W 1/4 - 1/2 (0.328 mi.)</i>	<i>P63</i>	<i>22</i>
<i>JERSEY CLEANERS</i>	<i>7408 BROADWAY</i>	<i>WSW 1/4 - 1/2 (0.354 mi.)</i>	<i>U72</i>	<i>25</i>
<i>7403 BROADWAY</i>	<i>7403 BROADWAY</i>	<i>WSW 1/4 - 1/2 (0.357 mi.)</i>	<i>U73</i>	<i>25</i>
<i>SUMMIT HOUSE</i>	<i>7100 BOULEVARD E</i>	<i>SW 1/4 - 1/2 (0.360 mi.)</i>	<i>75</i>	<i>26</i>
<i>117 72 SECOND STREET</i>	<i>117 72ND ST</i>	<i>SW 1/4 - 1/2 (0.364 mi.)</i>	<i>V76</i>	<i>26</i>
<i>208 74TH STREET</i>	<i>208 74TH ST</i>	<i>WSW 1/4 - 1/2 (0.366 mi.)</i>	<i>U78</i>	<i>26</i>
<i>7000-7400 RIVER ROAD</i>	<i>7000-7400 RIVER RD</i>	<i>SSW 1/4 - 1/2 (0.372 mi.)</i>	<i>R80</i>	<i>27</i>
<i>CAMELOT COVE</i>	<i>7000 7400 RIVER RD</i>	<i>SSW 1/4 - 1/2 (0.372 mi.)</i>	<i>R81</i>	<i>27</i>
<i>311 79TH STREET</i>	<i>311 79TH ST</i>	<i>WNW 1/4 - 1/2 (0.394 mi.)</i>	<i>W86</i>	<i>28</i>
<i>326 77TH STREET</i>	<i>326 77TH ST</i>	<i>W 1/4 - 1/2 (0.423 mi.)</i>	<i>Y91</i>	<i>29</i>
<i>COLONIAL PHARMACY</i>	<i>7211 BROADWAY</i>	<i>WSW 1/4 - 1/2 (0.423 mi.)</i>	<i>X93</i>	<i>30</i>
<i>71 70TH STREET</i>	<i>71 70TH ST</i>	<i>SW 1/4 - 1/2 (0.428 mi.)</i>	<i>AA96</i>	<i>30</i>
<i>318 75TH STREET</i>	<i>318 75TH ST</i>	<i>W 1/4 - 1/2 (0.444 mi.)</i>	<i>Z101</i>	<i>32</i>
<i>FASHION TEXTILE FINI</i>	<i>228-230 71ST ST</i>	<i>WSW 1/4 - 1/2 (0.482 mi.)</i>	<i>AC113</i>	<i>35</i>
<u>Lower Elevation</u>	<u>Address</u>	<u>Direction / Distance</u>	<u>Map ID</u>	<u>Page</u>
<i>EXTRA SPACE OF N BER</i>	<i>8201 RIVER RD</i>	<i>NE 0 - 1/8 (0.014 mi.)</i>	<i>A1</i>	<i>9</i>
<i>8200 RIVER ROAD</i>	<i>8200 RIVER RD</i>	<i>NE 0 - 1/8 (0.022 mi.)</i>	<i>A3</i>	<i>9</i>
<i>KINGSTON POINTE</i>	<i>7700 MARINE RD</i>	<i>S 1/8 - 1/4 (0.129 mi.)</i>	<i>E17</i>	<i>12</i>
<i>CELOTEX PARK</i>	<i>1 RIVER RD</i>	<i>NNE 1/8 - 1/4 (0.198 mi.)</i>	<i>J34</i>	<i>16</i>
<i>I.PARK EDGEWATER, LL</i>	<i>45 RIVER ROAD</i>	<i>NNE 1/4 - 1/2 (0.329 mi.)</i>	<i>S66</i>	<i>23</i>

EXECUTIVE SUMMARY

State and tribal Brownfields sites

NJ BROWNFIELDS: A review of the NJ BROWNFIELDS list, as provided by EDR, and dated 12/03/2012 has revealed that there are 17 NJ BROWNFIELDS sites within approximately 0.5 miles of the target property.

<u>Equal/Higher Elevation</u>	<u>Address</u>	<u>Direction / Distance</u>	<u>Map ID</u>	<u>Page</u>
LANE NORTHEAST	7601 RIVER RD	SSW 1/8 - 1/4 (0.180 mi.)	H25	14
7805 BROADWAY	7805 BROADWAY	W 1/4 - 1/2 (0.278 mi.)	O57	21
WOODCLIFF GARDEN APA	8700 KENNEDY BLVD E	N 1/4 - 1/2 (0.306 mi.)	62	22
CAMELOT COVE	7000 7400 RIVER RD	SSW 1/4 - 1/2 (0.372 mi.)	R81	27
DAKO LACE CORP	58 69TH ST	SW 1/4 - 1/2 (0.470 mi.)	AD108	34
<u>Lower Elevation</u>	<u>Address</u>	<u>Direction / Distance</u>	<u>Map ID</u>	<u>Page</u>
EXTRA SPACE OF NORTH	8201 RIVER RD	NE 0 - 1/8 (0.014 mi.)	A2	9
LANDTEC INC	7911 MARINE RD	S 0 - 1/8 (0.065 mi.)	B4	9
NJ BELL TELEPHONE CO	8315 RIVER RD	NNE 0 - 1/8 (0.066 mi.)	C6	10
HALF MOON HARBOR	MARINE RD	SE 0 - 1/8 (0.087 mi.)	10	10
RIVER ROAD AMERICAN	8401 RIVER RD	NNE 0 - 1/8 (0.112 mi.)	C16	12
KINGSTON POINTE	7700 MARINE RD	S 1/8 - 1/4 (0.129 mi.)	E18	12
PALISADES GENERAL HO	7600 RIVER RD	S 1/8 - 1/4 (0.166 mi.)	G24	14
LUSTRELON INC	1 RIVER RD	NNE 1/8 - 1/4 (0.198 mi.)	J29	15
TRANSCONTINENTAL GAS	72ND ST & RIVER RD	SSW 1/4 - 1/2 (0.328 mi.)	R64	23
I.PARK EDGEWATER, LL	45 RIVER ROAD	NNE 1/4 - 1/2 (0.329 mi.)	S66	23
QUANTA RESOURCES COR	163 RIVER RD	NNE 1/4 - 1/2 (0.477 mi.)	AB112	34
WEST NEW YORK SEWAGE	6400 RIVER RD	SSW 1/4 - 1/2 (0.494 mi.)	AE117	36

ADDITIONAL ENVIRONMENTAL RECORDS

Local Lists of Landfill / Solid Waste Disposal Sites

NJ HIST LF: A review of the NJ HIST LF list, as provided by EDR, and dated 06/10/2003 has revealed that there is 1 NJ HIST LF site within approximately 0.5 miles of the target property.

<u>Lower Elevation</u>	<u>Address</u>	<u>Direction / Distance</u>	<u>Map ID</u>	<u>Page</u>
UNILEVER RESEARCH U	45 RIVER ROAD	NNE 1/4 - 1/2 (0.329 mi.)	S65	23

Other Ascertainable Records

RCRA NonGen / NLR: A review of the RCRA NonGen / NLR list, as provided by EDR, and dated 12/09/2014 has revealed that there are 11 RCRA NonGen / NLR sites within approximately 0.25 miles of the target property.

<u>Equal/Higher Elevation</u>	<u>Address</u>	<u>Direction / Distance</u>	<u>Map ID</u>	<u>Page</u>
PARKER IMPERIAL	7855 BLVD EAST	WSW 0 - 1/8 (0.090 mi.)	11	11
<u>Lower Elevation</u>	<u>Address</u>	<u>Direction / Distance</u>	<u>Map ID</u>	<u>Page</u>
LANDTEC INC 7911 MAR	7911 MARINE RD ABAND	S 0 - 1/8 (0.065 mi.)	B5	9

EXECUTIVE SUMMARY

<u>Lower Elevation</u>	<u>Address</u>	<u>Direction / Distance</u>	<u>Map ID</u>	<u>Page</u>
NJ BELL TELEPHONE CO	8315 RIVER RD	NNE 0 - 1/8 (0.066 mi.)	C6	10
RIVER ROAD AMERICAN	8401 RIVER RD	NNE 0 - 1/8 (0.112 mi.)	C14	11
AVANTE PRODUCTS CORP	7700 RIVER RD	SSW 1/8 - 1/4 (0.133 mi.)	F20	13
LUSTRELON INC	1 RIVER RD	NNE 1/8 - 1/4 (0.198 mi.)	J29	15
ALL COUNTY ENVIRONME	1 RIVER RD	NNE 1/8 - 1/4 (0.198 mi.)	J30	15
HARBOUR AUTO BODY	1 RIVER RD	NNE 1/8 - 1/4 (0.198 mi.)	J32	16
J & T LEASING INC	1 RIVER RD	NNE 1/8 - 1/4 (0.198 mi.)	J33	16
HAVANA TRANSPORT INC	1 RIVER RD	NNE 1/8 - 1/4 (0.198 mi.)	J35	16
C B KOLL HAMPHIRE	5 MARINE VIEW PLZ	S 1/8 - 1/4 (0.217 mi.)	44	18

CONSENT: A review of the CONSENT list, as provided by EDR, and dated 12/31/2013 has revealed that there are 2 CONSENT sites within approximately 1 mile of the target property.

<u>Equal/Higher Elevation</u>	<u>Address</u>	<u>Direction / Distance</u>	<u>Map ID</u>	<u>Page</u>
HUDSON RIVER PCBS	NO STREET APPLICABLE	ESE 0 - 1/8 (0.097 mi.)	0	8
QUANTA RESOURCES	ONE RIVER RD	NNE 1/4 - 1/2 (0.361 mi.)	0	8

ROD: A review of the ROD list, as provided by EDR, and dated 11/25/2013 has revealed that there are 2 ROD sites within approximately 1 mile of the target property.

<u>Equal/Higher Elevation</u>	<u>Address</u>	<u>Direction / Distance</u>	<u>Map ID</u>	<u>Page</u>
HUDSON RIVER PCBS	NO STREET APPLICABLE	ESE 0 - 1/8 (0.097 mi.)	0	8
QUANTA RESOURCES	ONE RIVER RD	NNE 1/4 - 1/2 (0.361 mi.)	0	8

NJ MANIFEST: A review of the NJ MANIFEST list, as provided by EDR, and dated 12/31/2011 has revealed that there is 1 NJ MANIFEST site within approximately 0.25 miles of the target property.

<u>Lower Elevation</u>	<u>Address</u>	<u>Direction / Distance</u>	<u>Map ID</u>	<u>Page</u>
PALISADES GENERAL HO	7600 RIVER RD	S 1/8 - 1/4 (0.166 mi.)	G22	13

NY MANIFEST: A review of the NY MANIFEST list, as provided by EDR, and dated 12/31/2011 has revealed that there are 2 NY MANIFEST sites within approximately 0.25 miles of the target property.

<u>Lower Elevation</u>	<u>Address</u>	<u>Direction / Distance</u>	<u>Map ID</u>	<u>Page</u>
EMESS MANAGEMENT	7700 RIVER ROAD	SSW 1/8 - 1/4 (0.133 mi.)	F19	12
LUSTRELON INC	1 RIVER RD	NNE 1/8 - 1/4 (0.198 mi.)	J29	15

EXECUTIVE SUMMARY

RI MANIFEST: A review of the RI MANIFEST list, as provided by EDR, and dated 12/31/2011 has revealed that there is 1 RI MANIFEST site within approximately 0.25 miles of the target property.

<u>Lower Elevation</u>	<u>Address</u>	<u>Direction / Distance</u>	<u>Map ID</u>	<u>Page</u>
AVANTE PRODUCTS CORP	7700 RIVER RD	SSW 1/8 - 1/4 (0.133 mi.)	F20	13

NJ ISRA: A review of the NJ ISRA list, as provided by EDR, and dated 09/23/2014 has revealed that there are 7 NJ ISRA sites within approximately 0.5 miles of the target property.

<u>Equal/Higher Elevation</u>	<u>Address</u>	<u>Direction / Distance</u>	<u>Map ID</u>	<u>Page</u>
LUSHA Case Status: NFA (No Further Action) HISTORIC	7401 BROADWAY	WSW 1/4 - 1/2 (0.358 mi.)	U74	26
IMMACULATE EMBROIDER Case Status: NFA (No Further Action) HISTORIC	109-113 71ST STREET	SW 1/4 - 1/2 (0.402 mi.)	V88	29
OXFORD LABORATORIES Case Status: NFA-E (Unrestricted Use)	68 69TH STREET	SW 1/4 - 1/2 (0.467 mi.)	AA104	33
DAKO LACE CORP Case Status: Assigned to Program Case Status: NFA-E (Unrestricted Use) Case Status: Transferred	58 69TH ST	SW 1/4 - 1/2 (0.470 mi.)	AD108	34
SCHIFFLI CORPORATION Case Status: NFA (No Further Action) HISTORIC	6600 RIVER ROAD	SSW 1/4 - 1/2 (0.473 mi.)	AE111	34
LORINA EMBROIDERIES Case Status: NFA (No Further Action) HISTORIC	6900-6908 PARK AVENU	SW 1/4 - 1/2 (0.485 mi.)	114	35

<u>Lower Elevation</u>	<u>Address</u>	<u>Direction / Distance</u>	<u>Map ID</u>	<u>Page</u>
PRIMEX PLASTICS CORP Case Status: NFA (No Further Action) HISTORIC	65 RIVER DRIVE	NNE 1/4 - 1/2 (0.439 mi.)	AB98	31

2020 COR ACTION: A review of the 2020 COR ACTION list, as provided by EDR, and dated 11/11/2011 has revealed that there is 1 2020 COR ACTION site within approximately 0.25 miles of the target property.

<u>Lower Elevation</u>	<u>Address</u>	<u>Direction / Distance</u>	<u>Map ID</u>	<u>Page</u>
ALL COUNTY ENVIRONME	1 RIVER RD	NNE 1/8 - 1/4 (0.198 mi.)	J30	15

EDR HIGH RISK HISTORICAL RECORDS

EDR Exclusive Records

EDR US Hist Auto Stat: A review of the EDR US Hist Auto Stat list, as provided by EDR, has revealed

EXECUTIVE SUMMARY

that there are 5 EDR US Hist Auto Stat sites within approximately 0.25 miles of the target property.

<u>Equal/Higher Elevation</u>	<u>Address</u>	<u>Direction / Distance</u>	<u>Map ID</u>	<u>Page</u>
Not reported	61 BERGEN RIDGE RD	N 0 - 1/8 (0.070 mi.)	D7	10
Not reported	121 77TH ST	WSW 1/8 - 1/4 (0.202 mi.)	K40	18
Not reported	7508 PARK AVE	WSW 1/8 - 1/4 (0.231 mi.)	K47	19
<u>Lower Elevation</u>	<u>Address</u>	<u>Direction / Distance</u>	<u>Map ID</u>	<u>Page</u>
Not reported	1 77TH ST	S 0 - 1/8 (0.074 mi.)	B8	10
Not reported	8401 RIVER RD	NNE 0 - 1/8 (0.112 mi.)	C12	11

EDR US Hist Cleaners: A review of the EDR US Hist Cleaners list, as provided by EDR, has revealed that there are 3 EDR US Hist Cleaners sites within approximately 0.25 miles of the target property.

<u>Equal/Higher Elevation</u>	<u>Address</u>	<u>Direction / Distance</u>	<u>Map ID</u>	<u>Page</u>
Not reported	8607 RIVER RD	NNE 1/8 - 1/4 (0.205 mi.)	J41	18
Not reported	8400 BOULEVARD E	N 1/8 - 1/4 (0.247 mi.)	M49	19
Not reported	8400 BOULEVARD EAST	N 1/8 - 1/4 (0.247 mi.)	M50	20

Count: 104 records.

ORPHAN SUMMARY

City	EDR ID	Site Name	Site Address	Zip	Database(s)
EDGEWATER BORO	1010467251	RIVER EDGE @ RIVER FRONT	RIVER RD	07020	FINDS
WEST NEW YORK	1012253908	NORTH HUDSON SA - RIVER RD WWTP	6400 RIVER ROAD	07093	FINDS
WEST NEW YORK	S102195275	TAE D PARCEL	RIVER RD	07093	VCP,RELEASE
EDGEWATER	S102488023	WAREHOUSE NEXT TO BINGHAMTON	RESTAURANT RIVER RD		RELEASE
NORTH BERGEN	S103898117	@ VALVE SITE OF TRANSCON	RIVER & FERRY RDS		RELEASE
EDGEWATER	S104419315	BEHIND DAIBES CONSTRUCTION	RIVER RD		RELEASE
EDGEWATER	S104424708	NESTLITE HILLS BRO. INC	RIVER RD		RELEASE
EDGEWATER	S104429937	DAIBES & SON CONSTRUCTION	RIVER ROAD		RELEASE
WEST NEW YORK	S104699876	HUDSON RIVER	NEAR RIVER RD		RELEASE
NORTH BERGEN	S104700827	PALISADES GENERAL HOSPITAL SLF	RIVER ROAD	00000	PDES,RELEASE
EDGEWATER	S104701579	OCTAGON PROCESS	RIVER RD		SPILLS,RELEASE
NORTH BERGEN	S104702124	WOODCLIFF WASTE TREATMENT	RIVER RD		RELEASE
NORTH BERGEN	S104702432	WOOD CLIFF WASTE TREATMEN	RIVER RD.		RELEASE
EDGEWATER	S104706387	BEHIND POST OFFICE	RIVER RD		RELEASE
NORTH BERGEN	S104715947	WOODCLIFF SEWAGE TREATMENT	RIVER RD		RELEASE
NORTH BERGEN	S104715956	WOODCLIFF TREATMENT	RIVER RD		RELEASE
NORTH BERGEN	S104716630	WOODCLIFF SEWAGE	RIVER RD		RELEASE
NORTH BERGEN	S104717070	WOODCLIFF TREATMENT PLANT	RIVER ROAD		RELEASE
NORTH BERGEN	S104717389	WOODCLIFF SEWAGE PLANT	RIVER RD		RELEASE
NORTH BERGEN	S104718122	WOODCLIFF TREATMENT PLANT	RIVER RD		RELEASE
NORTH BERGEN	S104719566	WOODCLIFF SEW TR	BOX 7200 RIVER RD		RELEASE
NORTH BERGEN	S104721668	WOODRIDGE SEWER PLANT	RIVER ROAD		RELEASE
NORTH BERGEN	S104721703	WOODCLIFF SEWER PLANT	RIVER ROAD		RELEASE
NORTH BERGEN	S104722069	WOODCLIFF SEWAGE TREATMENT	RIVER ROAD		RELEASE
EDGEWATER	S104722588	GLEN COVE MARINA	RIVER RD		RELEASE
NORTH BERGEN	S104722737	WOODCLIFF SEWER PLANT	RIVER RD	07047	RELEASE
NORTH BERGEN	S104796837	AREA OF 7600 BLOCK BY DINER	RIVER RD		RELEASE
NORTH BERGEN	S104797142	NORTH BERGEN STP	RIVER ROAD		RELEASE
EDGEWATER	S104858407	AREA OF CRAB HOUSE REST	RIVER RD		RELEASE
EDGEWATER	S104861630	EDGEWATER MUA	RIVER RD		RELEASE
EDGEWATER	S104968746	2 MILES OFF GRANTS TUMB	HUDSON RIVER		RELEASE
NORTH BERGEN	S105340989	HALF MOON HARBOR	MARINE RD		VCP,RELEASE
EDGEWATER	S105342046	RIVER EDGE	EIVER RD RIVER FRONT		RELEASE
NORTH BERGEN	S105342548	WOODCLIFF	717 RIVER RD		RELEASE
EDGEWATER	S105343386	BEHIND EDGEWATER COMM MALL	RIVER RD		RELEASE
NORTH BERGEN	S105349676	WOODCLIFF STP	RIVER RD		RELEASE
EDGEWATER	S105350501	ALCOCO SITE	RIVER RD		RELEASE
NORTH BERGEN	S106781075	HEAGNEY / ROC HARBOR RIVER ROAD	RIVER RD		LF
NORTH BERGEN	S106781076	PALISADES GENERAL HOSPITAL	RIVER RD		LF
EDGEWATER	S107064693	NORTH RIVER MEWS	NW CORNER RUSSELL AV/RIVER RD		RELEASE
EDGEWATER	S107065102	1 MILE S.OF GEORGE WASH BRIDGE	ON RIVER RD		RELEASE
EDGEWATER	S107066168	NEXT TO EDGEWATER COMMONS	RIVER RD	07010	RELEASE
EDGEWATER	S107067282	BEHIND EDGEWATER COMMONS	RIVER RD		RELEASE

Count: 104 records.

ORPHAN SUMMARY

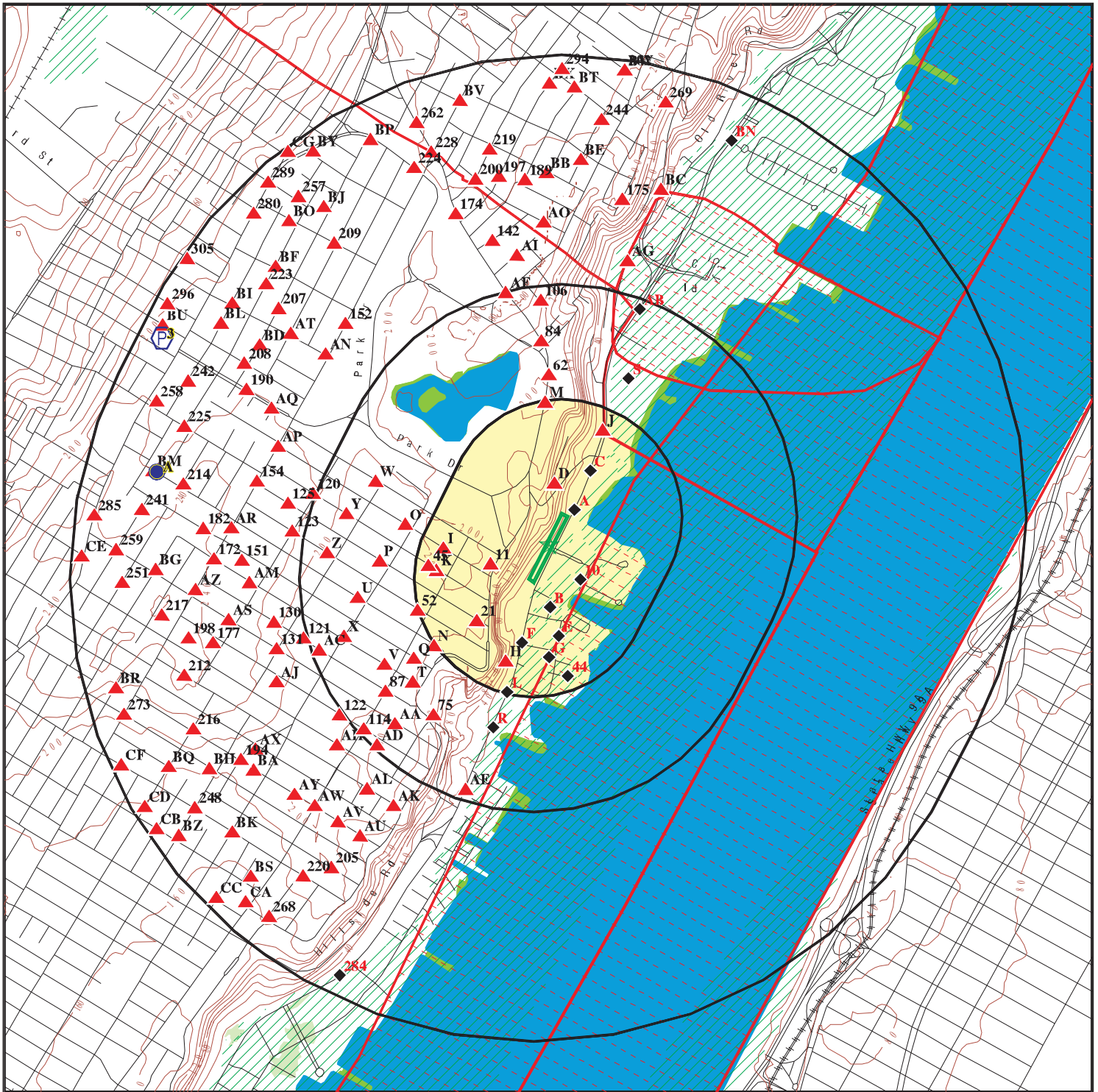
City	EDR ID	Site Name	Site Address	Zip	Database(s)
EDGEWATER	S107067325	NEAR DISCHARGE 001	GORGE RD/RIVER RD		RELEASE
EDGEWATER	S107067677	VALVE HUDSON RIVER R1/R2 TRANS	WEST OF RIVER RD		RELEASE
NORTH BERGEN	S107067681	VALVE J249 TRANS CO	72ND & RIVER		RELEASE
EDGEWATER BORO	S107069195		RIVER RD	07020	RELEASE
EDGEWATER BORO	S107096613		RIVER RD	07020	RELEASE
EDGEWATER	S107098776	AM-LAND PROP, ALCOA PROJ	RIVER ROAD		RELEASE
GUTTENBERG	S107099592	BEHIND GALAXY TOWERS	RIVER ROAD		RELEASE
NORTH BERGEN	S107099875	EAST SIDE OF RIVER RD	RIVER RD		RELEASE
EDGEWATER	S107106660	IN HUDSON RIVER	OFF OF RIVER RD.		RELEASE
NORTH BERGEN	S107108280	BEHIND CELLOTEX	RIVER RD		RELEASE
EDGEWATER	S107109141	NEAR HILLS BROS. COFFEE	RIVER RD		RELEASE
EDGEWATER	S107116882	THE BINGHAMPTON/RESTAURANT	RIVER RD		RELEASE
EDGEWATER	S107116916	NEXT TO OLD FORD PLANT	RIVER RD		RELEASE
NORTH BERGEN	S107118068	RIVERBANK SOUTH OF HOSPITAL	RIVER RD		RELEASE
NORTH BERGEN	S107120820	NORTH BERGEN MUA	RIVER RD		RELEASE
EDGEWATER	S107125450	UNILEVEL RESEARCH US	RIVER RD		RELEASE
EDGEWATER	S107127253	AREA NEAR CALLERS ADDRESS ON	RIVER RD		RELEASE
EDGEWATER	S107129007	BROOK	OFF RIVER RD		RELEASE
EDGEWATER	S107129060	NORTH BROOK	RIVER RD		RELEASE
NORTH BERGEN	S107130552	AT HUDSON RIVER	RIVER RD & 72ND ST		RELEASE
EDGEWATER	S107131114	IN NORTH BROOK OF EDGEWATER	COLONEY OFF RIVER RD		RELEASE
EDGEWATER	S107131255	EDGEWATER RESIDENTIAL DEVELOP	RIVER RD		RELEASE
NORTH BERGEN	S107133486	NEXT TO SEWER PLANT	AREA OF 7400 RIVER		RELEASE
WEST NEW YORK TOWN	S109217003		RIVER RD	07093	RELEASE
BOGOTA BORO	S109299947	290 1ST PLACE	290 1ST PL	07047	NJEMS,HWS
GUTTENBERG TOWN	S109307260	CADORE EMBROIDERY INCORPORATED	6914 JACKSON STREET	07093	HWS,JSRA
EDGEWATER BORO	S109368411		RIVER RD AND ARCHER ST	07020	RELEASE
WEEHAWKEN TWP	S109839708		RIVER RD	07093	RELEASE
WEST NEW YORK TOWN	S110082477		RIVER RD. FACILITY	07093	RELEASE
EDGEWATER BOROUGH	S110747116	RIVER ROAD RIVER FRONT	RIVER ROAD RIVER FRONT	07020	BROWNFIELDS
NORTH BERGEN TWP	S111263901		71ST & RIVER RD	07047	RELEASE
EDGEWATER	S112099166	IN AREA OF	RIVER RD		RELEASE
NORTH BERGEN	S112101570	IN AREA OF	RIVER RD & CHURCH HIL		RELEASE
EDGEWATER	S112106879	AREA OF	RIVER RD		RELEASE
EDGEWATER	S112107874	AREA OF	RIVER+WASHINGTON LA		RELEASE
NORTH BERGEN TWP	S112112295		7009 , 7101, 7401 RIVER ROAD	07047	RELEASE
EDGEWATER BORO	S112112874	AREA OF	RIVER ROAD / EDGEWATER COMMONS	07020	RELEASE
EDGEWATER	S112115422	AREA OF	RIVER DRIVE		RELEASE
EDGEWATER	S112116519	IN THE AREA OF	RIVER RD		RELEASE
EDGEWATER	S112117133	IN THE AREA OF	RIVER RD		RELEASE
EDGEWATER	S112119450	IN THE AREA OF	RIVER ROAD		RELEASE
EDGEWATER	S112125465	AREA OF	1 RIVER RD AND GEORGE RD		RELEASE
NORTH BERGEN	S112130765	AREA OF	RIVER RD		RELEASE
EDGEWATER BORO	S112171491		GORGE / RIVER RDS	07020	RELEASE
EDGEWATER BORO	S112400185		RIVER RD / GARDEN PLACE	07020	RELEASE
WEST NEW YORK TOWN	S112402752		RIVER RD	07093	RELEASE
EDGEWATER BORO	S114476149	AMLAND PROPERTIES CORP	660 700 RIVER RD	07020	ENG CONTROLS,HWS

Count: 104 records.

ORPHAN SUMMARY

City	EDR ID	Site Name	Site Address	Zip	Database(s)
EDGEWATER	S115278921	RIVER RD IMPROVEMENT RECYC	700 RIVER RD/ RUSSELL AVE		RGA LF
EDGEWATER BORO	S116166689		RIVER RD	07020	RELEASE
EDGEWATER BORO	S116167033		RIVER RD	07020	RELEASE
EDGEWATER BORO	S116167059		980 RIVER RD/WEST SIDE AVE AND	07020	RELEASE
EDGEWATER BORO	S116167811		RIVER RD	07020	RELEASE
EDGEWATER BORO	S116716244		RIVER RD	07020	RELEASE
EDGEWATER BORO	S117240676		RIVER RD.	07020	RELEASE
EDGEWATER BORO	S117241691		RIVER RD	07020	RELEASE
WEST NEW YORK	S117246757	CAPITOL CITY PRODUCTS	RIVER RD		RELEASE
EDGEWATER	S117248850	HUDSON OIL CO	RIVER RD		RELEASE
EDGEWATER	S117248901	SPENCER KELLOGG	RIVER RD		RELEASE
NORTH BERGEN TWP	U000368535	TOWN SERVICE CENTER 121333	88 01 JOHN F KENNEDY BLVD	07047	LUST,UST
GUTTENBERG TOWN	U004154874	FREDS AUTO REPAIR	6902 04 KENNEDY BLVD	07093	LUST,UST
GUTTENBERG TOWN	U004190662	BROADWAY CAR WASH	7101 BROADWAY & 71 ST	07093	LUST,UST

OVERVIEW MAP - 4197855.2S



Target Property

Sites at elevations higher than or equal to the target property

Sites at elevations lower than the target property

Manufactured Gas Plants

National Priority List Sites

Dept. Defense Sites

Indian Reservations BIA

County Boundary

Oil & Gas pipelines from USGS

100-year flood zone

500-year flood zone

National Wetland Inventory

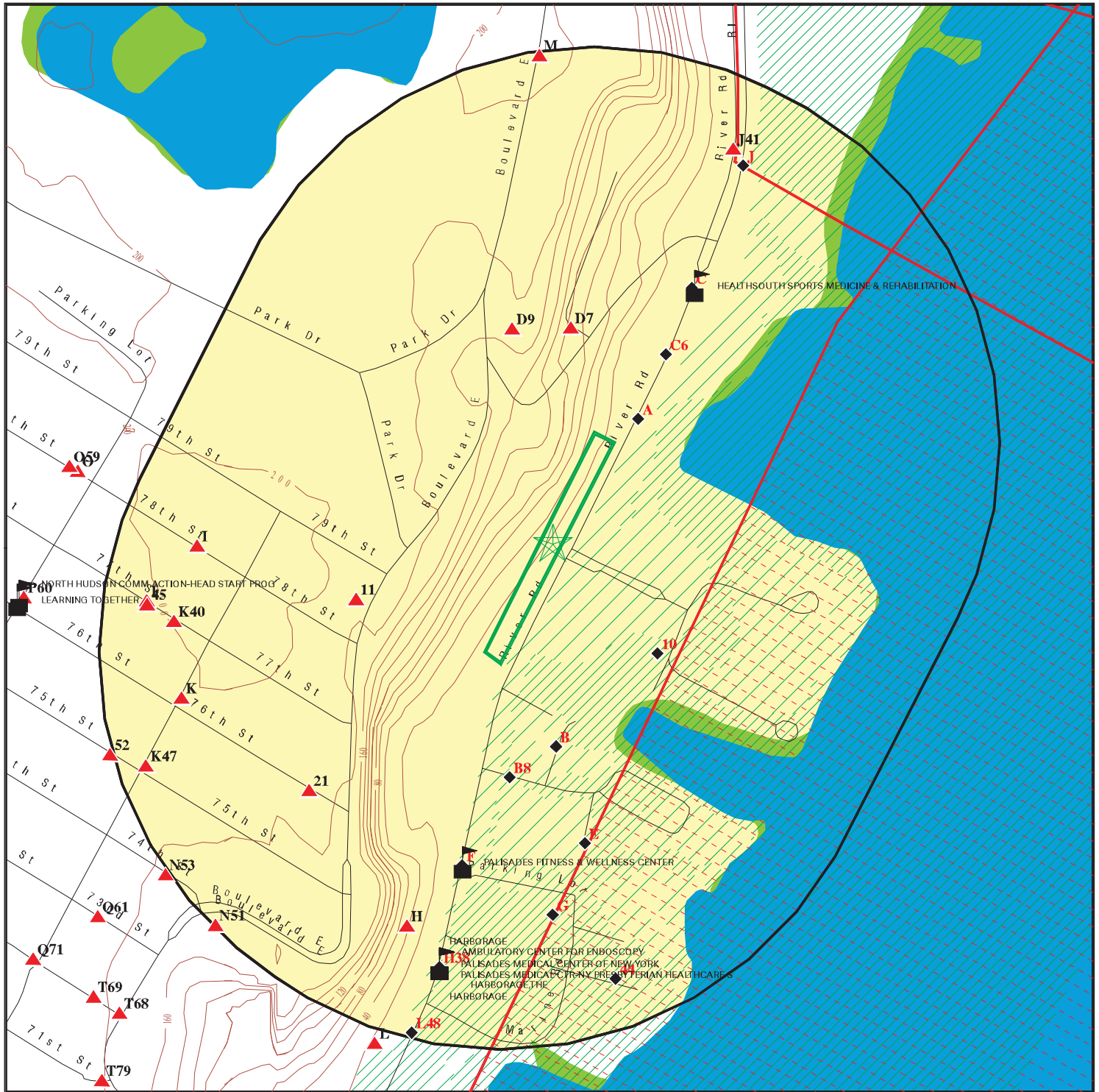
State Wetlands

This report includes Interactive Map Layers to display and/or hide map information. The legend includes only those icons for the default map view.

SITE NAME: 7905-7907 RIVER RD
ADDRESS: 7905-7907 RIVER RD
North Bergen NJ 07047
LAT/LONG: 40.7977 / 73.996

CLIENT: Remington & Vernick Engineers
CONTACT: Elizabeth Wilson
INQUIRY #: 4197855.2s
DATE: February 03, 2015 2:14 pm

DETAIL MAP - 4197855.2S



Target Property

Sites at elevations higher than or equal to the target property

Sites at elevations lower than the target property

Manufactured Gas Plants

Sensitive Receptors

National Priority List Sites

Dept. Defense Sites

Indian Reservations BIA

County Boundary

Oil & Gas pipelines from USGS

100-year flood zone

500-year flood zone

National Wetland Inventory

State Wetlands

0 1/16 1/8 1/4 Miles



This report includes Interactive Map Layers to display and/or hide map information. The legend includes only those icons for the default map view.

SITE NAME: 7905-7907 RIVER RD
ADDRESS: 7905-7907 RIVER RD
North Bergen NJ 07047
LAT/LONG: 40.7977 / 73.996

CLIENT: Remington & Vernick Engineers
CONTACT: Elizabeth Wilson
INQUIRY #: 4197855.2s
DATE: February 03, 2015 2:17 pm

MAP FINDINGS SUMMARY

Database	Search Distance (Miles)	Target Property	< 1/8	1/8 - 1/4	1/4 - 1/2	1/2 - 1	> 1	Total Plotted
STANDARD ENVIRONMENTAL RECORDS								
<i>Federal NPL site list</i>								
NPL	1.000		1	0	1	0	NR	2
Proposed NPL	1.000		0	0	0	0	NR	0
NPL LIENS	TP		NR	NR	NR	NR	NR	0
<i>Federal Delisted NPL site list</i>								
Delisted NPL	1.000		0	0	0	0	NR	0
<i>Federal CERCLIS list</i>								
CERCLIS	0.500		1	0	1	NR	NR	2
FEDERAL FACILITY	0.500		0	0	0	NR	NR	0
<i>Federal CERCLIS NFRAP site List</i>								
CERC-NFRAP	0.500		0	2	2	NR	NR	4
<i>Federal RCRA CORRACTS facilities list</i>								
CORRACTS	1.000		0	1	2	0	NR	3
<i>Federal RCRA non-CORRACTS TSD facilities list</i>								
RCRA-TSDF	0.500		0	1	2	NR	NR	3
<i>Federal RCRA generators list</i>								
RCRA-LQG	0.250		0	0	NR	NR	NR	0
RCRA-SQG	0.250		1	1	NR	NR	NR	2
RCRA-CESQG	0.250		0	1	NR	NR	NR	1
<i>Federal institutional controls / engineering controls registries</i>								
US ENG CONTROLS	0.500		1	0	1	NR	NR	2
US INST CONTROL	0.500		1	0	1	NR	NR	2
LUCIS	0.500		0	0	0	NR	NR	0
<i>Federal ERNS list</i>								
ERNS	TP		NR	NR	NR	NR	NR	0
<i>State- and tribal - equivalent CERCLIS</i>								
NJ SHWS	1.000		6	9	37	185	NR	237
NY SHWS	1.000		0	0	0	0	NR	0
NJ HWS RE-EVAL	1.000		0	0	1	2	NR	3
NJ HIST HWS	TP		NR	NR	NR	NR	NR	0
<i>State and tribal landfill and/or solid waste disposal site lists</i>								
NJ SWF/LF	0.500		0	0	0	NR	NR	0
NY SWF/LF	0.500		0	0	0	NR	NR	0
<i>State and tribal leaking storage tank lists</i>								
NJ LUST	0.500		1	0	2	NR	NR	3

MAP FINDINGS SUMMARY

Database	Search Distance (Miles)	Target Property	< 1/8	1/8 - 1/4	1/4 - 1/2	1/2 - 1	> 1	Total Plotted
NJ HIST LUST	0.500		1	1	8	NR	NR	10
INDIAN LUST	0.500		0	0	0	NR	NR	0
State and tribal registered storage tank lists								
NJ UST	0.250		2	5	NR	NR	NR	7
NY UST	0.250		0	0	NR	NR	NR	0
NJ MAJOR FACILITIES	0.500		0	0	0	NR	NR	0
INDIAN UST	0.250		0	0	NR	NR	NR	0
FEMA UST	0.250		0	0	NR	NR	NR	0
State and tribal institutional control / engineering control registries								
NJ ENG CONTROLS	0.500		2	1	0	NR	NR	3
NY ENG CONTROLS	0.500		0	0	0	NR	NR	0
NJ INST CONTROL	0.500		0	0	1	NR	NR	1
NY INST CONTROL	0.500		0	0	0	NR	NR	0
State and tribal voluntary cleanup sites								
NJ PF	1.000		0	0	0	0	NR	0
NJ VCP	0.500		2	5	21	NR	NR	28
INDIAN VCP	0.500		0	0	0	NR	NR	0
NY VCP	0.500		0	0	0	NR	NR	0
State and tribal Brownfields sites								
NJ BROWNFIELDS	0.500		5	4	8	NR	NR	17
NY BROWNFIELDS	0.500		0	0	0	NR	NR	0
ADDITIONAL ENVIRONMENTAL RECORDS								
Local Brownfield lists								
US BROWNFIELDS	0.500		0	0	0	NR	NR	0
Local Lists of Landfill / Solid Waste Disposal Sites								
DEBRIS REGION 9	0.500		0	0	0	NR	NR	0
ODI	0.500		0	0	0	NR	NR	0
NJ HIST LF	0.500		0	0	1	NR	NR	1
NJ SWRCY	0.500		0	0	0	NR	NR	0
NY SWRCY	0.500		0	0	0	NR	NR	0
INDIAN ODI	0.500		0	0	0	NR	NR	0
Local Lists of Hazardous waste / Contaminated Sites								
US CDL	TP		NR	NR	NR	NR	NR	0
NJ NJEMS	TP		NR	NR	NR	NR	NR	0
US HIST CDL	TP		NR	NR	NR	NR	NR	0
Local Land Records								
LIENS 2	TP		NR	NR	NR	NR	NR	0
NJ LIENS	TP		NR	NR	NR	NR	NR	0

MAP FINDINGS SUMMARY

Database	Search Distance (Miles)	Target Property	< 1/8	1/8 - 1/4	1/4 - 1/2	1/2 - 1	> 1	Total Plotted
NY LIENS	TP		NR	NR	NR	NR	NR	0
Records of Emergency Release Reports								
HMIRS	TP		NR	NR	NR	NR	NR	0
NJ SPILLS	TP		NR	NR	NR	NR	NR	0
NJ Release	TP		NR	NR	NR	NR	NR	0
NJ SPILLS 80	TP		NR	NR	NR	NR	NR	0
NJ SPILLS 90	TP		NR	NR	NR	NR	NR	0
NY SPILLS 80	TP		NR	NR	NR	NR	NR	0
NY SPILLS 90	TP		NR	NR	NR	NR	NR	0
Other Ascertainable Records								
RCRA NonGen / NLR	0.250		4	7	NR	NR	NR	11
DOT OPS	TP		NR	NR	NR	NR	NR	0
DOD	1.000		0	0	0	0	NR	0
FUDS	1.000		0	0	0	0	NR	0
CONSENT	1.000		1	0	1	0	NR	2
ROD	1.000		1	0	1	0	NR	2
UMTRA	0.500		0	0	0	NR	NR	0
US MINES	0.250		0	0	NR	NR	NR	0
TRIS	TP		NR	NR	NR	NR	NR	0
TSCA	TP		NR	NR	NR	NR	NR	0
FTTS	TP		NR	NR	NR	NR	NR	0
HIST FTTS	TP		NR	NR	NR	NR	NR	0
SSTS	TP		NR	NR	NR	NR	NR	0
ICIS	TP		NR	NR	NR	NR	NR	0
PADS	TP		NR	NR	NR	NR	NR	0
MLTS	TP		NR	NR	NR	NR	NR	0
RADINFO	TP		NR	NR	NR	NR	NR	0
FINDS	TP		NR	NR	NR	NR	NR	0
RAATS	TP		NR	NR	NR	NR	NR	0
RMP	TP		NR	NR	NR	NR	NR	0
NJ CHROME	0.500		0	0	0	NR	NR	0
NJ UIC	TP		NR	NR	NR	NR	NR	0
NY UIC	TP		NR	NR	NR	NR	NR	0
NJ HIST MAJOR FACILITIES	0.500		0	0	0	NR	NR	0
NJ MANIFEST	0.250		0	1	NR	NR	NR	1
NY MANIFEST	0.250		0	2	NR	NR	NR	2
RI MANIFEST	0.250		0	1	NR	NR	NR	1
NJ DRYCLEANERS	0.250		0	0	NR	NR	NR	0
NY DRYCLEANERS	0.250		0	0	NR	NR	NR	0
NJ ISRA	0.500		0	0	7	NR	NR	7
NJ NPDES	TP		NR	NR	NR	NR	NR	0
NY SPDES	TP		NR	NR	NR	NR	NR	0
NJ AIRS	TP		NR	NR	NR	NR	NR	0
NY AIRS	TP		NR	NR	NR	NR	NR	0
INDIAN RESERV	1.000		0	0	0	0	NR	0
SCRD DRYCLEANERS	0.500		0	0	0	NR	NR	0
NJ COAL ASH	0.500		0	0	0	NR	NR	0
NJ Financial Assurance	TP		NR	NR	NR	NR	NR	0
NJ GW CONTAM AREAS	TP		NR	NR	NR	NR	NR	0

MAP FINDINGS SUMMARY

Database	Search Distance (Miles)	Target Property	< 1/8	1/8 - 1/4	1/4 - 1/2	1/2 - 1	> 1	Total Plotted
PRP	TP		NR	NR	NR	NR	NR	0
COAL ASH DOE	TP		NR	NR	NR	NR	NR	0
EPA WATCH LIST	TP		NR	NR	NR	NR	NR	0
US FIN ASSUR	TP		NR	NR	NR	NR	NR	0
US AIRS	TP		NR	NR	NR	NR	NR	0
LEAD SMELTERS	TP		NR	NR	NR	NR	NR	0
NY COAL ASH	0.500		0	0	0	NR	NR	0
NY Financial Assurance	TP		NR	NR	NR	NR	NR	0
COAL ASH EPA	0.500		0	0	0	NR	NR	0
PCB TRANSFORMER	TP		NR	NR	NR	NR	NR	0
2020 COR ACTION	0.250		0	1	NR	NR	NR	1

EDR HIGH RISK HISTORICAL RECORDS

EDR Exclusive Records

EDR MGP	1.000		0	0	0	0	NR	0
EDR US Hist Auto Stat	0.250		3	2	NR	NR	NR	5
EDR US Hist Cleaners	0.250		0	3	NR	NR	NR	3

EDR RECOVERED GOVERNMENT ARCHIVES

Exclusive Recovered Govt. Archives

NJ RGA LUST	TP		NR	NR	NR	NR	NR	0
NJ RGA HWS	TP		NR	NR	NR	NR	NR	0
NJ RGA LF	TP		NR	NR	NR	NR	NR	0
NY RGA HWS	TP		NR	NR	NR	NR	NR	0
NY RGA LF	TP		NR	NR	NR	NR	NR	0
NY RGA LTANKS	TP		NR	NR	NR	NR	NR	0

NOTES:

TP = Target Property

NR = Not Requested at this Search Distance

Sites may be listed in more than one database

Map ID
Direction
Distance
Elevation

MAP FINDINGS

Site

Database(s)

EDR ID Number
EPA ID Number

NPL
Region
ESE
< 1/8
513 ft.

HUDSON RIVER PCBS
NO STREET APPLICABLE
HUDSON RIVER, NY 12801

[Click here for full text details](#)

NPL
CERCLIS
RCRA-SQG
US ENG CONTROLS
US INST CONTROL
CONSENT
ROD
PRP

1000384273
NYD980763841

NPL
EPA Id: NYD980763841

CERCLIS
EPA Id: NYD980763841

RCRA-SQG
EPA Id: NYD980763841

NPL
Region
NNE
1/4-1/2
1908 ft.

QUANTA RESOURCES
ONE RIVER RD
EDGEWATER, NJ 07020

[Click here for full text details](#)

RCRA-TSDF
NPL
CERCLIS
CORRACTS
RCRA-CESQG
US ENG CONTROLS
US INST CONTROL
CONSENT
ROD
ICIS
FINDS
NJ MANIFEST
NJ VCP
PRP

1000321848
NJD000606442

RCRA-TSDF
EPA Id: NJD000606442

NPL
EPA Id: NJD000606442

CERCLIS
EPA Id: NJD000606442

RCRA-CESQG
EPA Id: NJD000606442

Map ID
Direction
Distance
Elevation

MAP FINDINGS

Site

Database(s)

EDR ID Number
EPA ID Number

A1
NE
< 1/8
0.014 mi.
73 ft.

EXTRA SPACE OF N BERGEN/FORMER BELL TELEPHONE
8201 RIVER RD
NORTH BERGEN, NJ 10022

NJ VCP S108065006
N/A

Relative:
Lower

[Click here for full text details](#)

A2
NE
< 1/8
0.014 mi.
73 ft.

EXTRA SPACE OF NORTH BERGEN LLC
8201 RIVER RD
NORTH BERGEN TOWNSHIP, NJ 07047

NJ SHWS S107495640
NJ HIST HWS N/A
NJ BROWNFIELDS

Relative:
Lower

[Click here for full text details](#)

NJ SHWS
Status: Closed

A3
NE
< 1/8
0.022 mi.
116 ft.

8200 RIVER ROAD
8200 RIVER RD
NORTH BERGEN TWP, NJ 07047

NJ SHWS S108518895
NJ VCP N/A

Relative:
Lower

[Click here for full text details](#)

NJ SHWS
Status: Active

B4
South
< 1/8
0.065 mi.
341 ft.

LANDTEC INC
7911 MARINE RD
NORTH BERGEN TWP, NJ 07047

NJ SHWS S106761261
NJ ENG CONTROLS N/A
NJ BROWNFIELDS

Relative:
Lower

[Click here for full text details](#)

NJ SHWS
Status: Active

B5
South
< 1/8
0.065 mi.
341 ft.

LANDTEC INC 7911 MARINE RD
7911 MARINE RD ABANDONED SITE
NORTH BERGEN, NJ 07047

RCRA NonGen / NLR 1000911588
NJ0000855346

Relative:
Lower

[Click here for full text details](#)

RCRA NonGen / NLR
EPA Id: NJ0000855346

Map ID
Direction
Distance
Elevation

MAP FINDINGS

Site

Database(s)

EDR ID Number
EPA ID Number

C6
NNE
< 1/8
0.066 mi.
350 ft.

NJ BELL TELEPHONE CO
8315 RIVER RD
NORTH BERGEN, NJ 07047

RCRA NonGen / NLR
NJ HIST HWS
NJ UST
NJ BROWNFIELDS

1000120787
NJD980652028

Relative:
Lower

[Click here for full text details](#)

RCRA NonGen / NLR
EPA Id: NJD980652028

NJ UST

Tank Status: Other
Tank Status: Removed
Facility Id: 008042

D7
North
< 1/8
0.070 mi.
370 ft.

61 BERGEN RIDGE RD
NORTH BERGEN, NJ 07047

EDR US Hist Auto Stat

1015573960
N/A

Relative:
Higher

[Click here for full text details](#)

B8
South
< 1/8
0.074 mi.
391 ft.

1 77TH ST
NORTH BERGEN, NJ 07047

EDR US Hist Auto Stat

1015114982
N/A

Relative:
Lower

[Click here for full text details](#)

D9
North
< 1/8
0.086 mi.
455 ft.

STONE HEDGE OF PROJECT ASCO
8200 KENNEDY BLVD E
NORTH BERGEN TWP, NJ 07047

FINDS
NJ SHWS
NJ NJEMS

1010525205
N/A

Relative:
Higher

[Click here for full text details](#)

NJ SHWS
Status: Closed

10
SE
< 1/8
0.087 mi.
462 ft.

HALF MOON HARBOR
MARINE RD
NORTH BERGEN TWP, NJ 07047

FINDS
NJ SHWS
NJ HIST HWS
NJ ENG CONTROLS
NJ BROWNFIELDS
NJ NJEMS

1007002965
N/A

Relative:
Lower

[Click here for full text details](#)

NJ SHWS
Status: Active

Map ID
Direction
Distance
Elevation

MAP FINDINGS

Site

Database(s)

EDR ID Number
EPA ID Number

11
WSW
< 1/8
0.090 mi.
477 ft.

PARKER IMPERIAL
7855 BLVD EAST
NORTH BERGEN, NJ 07047

RCRA NonGen / NLR

1000445558
NJD986584902

Relative:
Higher

[Click here for full text details](#)

RCRA NonGen / NLR
EPA Id: NJD986584902

C12
NNE
< 1/8
0.112 mi.
592 ft.

8401 RIVER RD
NORTH BERGEN, NJ 07047

EDR US Hist Auto Stat

1015653142
N/A

Relative:
Lower

[Click here for full text details](#)

C13
NNE
< 1/8
0.112 mi.
592 ft.

RIVER ROAD AMERICAN SERVICE
8401 RIVER RD
NORTH BERGEN TWP, NJ 07047

NJ LUST
NJ UST

U004025435
N/A

Relative:
Lower

[Click here for full text details](#)

NJ LUST
Case Id: 2510

NJ UST
Tank Status: Removed
Tank Status: In-use
Facility Id: 002510
Facility Id: 263184

C14
NNE
< 1/8
0.112 mi.
592 ft.

RIVER ROAD AMERICAN SERVICE
8401 RIVER RD
NORTH BERGEN, NJ 07047

RCRA NonGen / NLR

1004752433
NJD986645612

Relative:
Lower

[Click here for full text details](#)

RCRA NonGen / NLR
EPA Id: NJD986645612

C15
NNE
< 1/8
0.112 mi.
592 ft.

RIVER RD AMERICAN SERV CTR
8401 RIVER RD
NORTH BERGEN, NJ

NJ HIST LUST
NJ Release
NJ SPILLS

S102489210
N/A

Relative:
Lower

[Click here for full text details](#)

NJ HIST LUST
Facility Status: Site Issued Letter of No Further Action for Area(s) Of Concern

NJ Release

Map ID
Direction
Distance
Elevation

MAP FINDINGS

Site

Database(s)

EDR ID Number
EPA ID Number

RIVER RD AMERICAN SERV CTR (Continued)

S102489210

Facility Id: 84814

NJ SPILLS

Facility Id: 20418

C16
NNE
< 1/8
0.112 mi.
592 ft.

RIVER ROAD AMERICAN SERVICE
8401 RIVER RD
NORTH BERGEN TOWNSHIP, NJ 07047

NJ SHWS
NJ HIST HWS
NJ BROWNFIELDS

U000354260
N/A

Relative:
Lower

[Click here for full text details](#)

NJ SHWS
Status: Active

E17
South
1/8-1/4
0.129 mi.
679 ft.

KINGSTON POINTE
7700 MARINE RD
NORTH BERGEN, NJ 07047

NJ Release
NJ VCP
NJ NJEMS

S106589360
N/A

Relative:
Lower

[Click here for full text details](#)

NJ Release
Facility Id: 89096

E18
South
1/8-1/4
0.129 mi.
679 ft.

KINGSTON POINTE
7700 MARINE RD
NORTH BERGEN TOWNSHIP, NJ 07047

NJ SHWS
NJ HIST HWS
NJ BROWNFIELDS

1006988452
N/A

Relative:
Lower

[Click here for full text details](#)

NJ SHWS
Status: Active

F19
SSW
1/8-1/4
0.133 mi.
703 ft.

EMESS MANAGEMENT
7700 RIVER ROAD
NORTH BERRGEN, NJ 07047

NY MANIFEST

1009225057
N/A

Relative:
Lower

[Click here for full text details](#)

Map ID
Direction
Distance
Elevation

MAP FINDINGS

Site

Database(s)

EDR ID Number
EPA ID Number

F20
SSW
1/8-1/4
0.133 mi.
703 ft.

AVANTE PRODUCTS CORP
7700 RIVER RD
NORTH BERGEN, NJ 07047

RCRA NonGen / NLR
RI MANIFEST

1000322064
NJD045411865

[Click here for full text details](#)

Relative:
Lower

RCRA NonGen / NLR
EPA Id: NJD045411865

21
SW
1/8-1/4
0.145 mi.
764 ft.

21 76TH STREET
21 76TH ST
NORTH BERGEN TWP, NJ

NJ SHWS
NJ Release

S113922753
N/A

[Click here for full text details](#)

Relative:
Higher

NJ SHWS
Status: Closed

NJ Release
Facility Id: 480779

G22
South
1/8-1/4
0.166 mi.
878 ft.

PALISADES GENERAL HOSPITAL
7600 RIVER RD
NORTH BERGEN, NJ 07047

RCRA-SQG
NJ MANIFEST

1001232975
NJR000027284

[Click here for full text details](#)

Relative:
Lower

RCRA-SQG
EPA Id: NJR000027284

G23
South
1/8-1/4
0.166 mi.
878 ft.

PALISADES MEDICAL CTR OF NEW YORK
7600 RIVER ROAD
NORTH BERGEN, NJ 07047

MLTS
NJ HIST LUST
NJ UST

1000490033
N/A

[Click here for full text details](#)

Relative:
Lower

NJ HIST LUST
Facility Status: Assigned to a Program

NJ UST
Tank Status: Removed
Facility Id: 003628

Map ID
Direction
Distance
Elevation

MAP FINDINGS

Site

Database(s)

EDR ID Number
EPA ID Number

G24
South
1/8-1/4
0.166 mi.
878 ft.

PALISADES GENERAL HOSPITAL
7600 RIVER RD
NORTH BERGEN TOWNSHIP, NJ 07047

NJ BROWNFIELDS

S108973504
N/A

Relative:
Lower

[Click here for full text details](#)

H25
SSW
1/8-1/4
0.180 mi.
951 ft.

LANE NORTHEAST
7601 RIVER RD
NORTH BERGEN, NJ 07701

NJ SHWS
NJ HIST HWS
NJ Release
NJ VCP
NJ BROWNFIELDS
NJ NPDES
NJ NJEMS

S106589438
N/A

Relative:
Higher

[Click here for full text details](#)

NJ SHWS
Status: Active

NJ Release
Facility Id: 109842

NJ NPDES
NJNPDES Permit Number: NJG0212661

H26
SSW
1/8-1/4
0.180 mi.
951 ft.

PULTE HOMES FO NEW JERSEY (LANE NORTHEAST)
7601 RIVER RD
NORTH BERGEN, NJ 07924

NJ VCP
NJ NPDES
NJ NJEMS

S108065316
N/A

Relative:
Higher

[Click here for full text details](#)

NJ NPDES
NJNPDES Permit Number: NJG0230235

I27
West
1/8-1/4
0.196 mi.
1037 ft.

128 78TH STREET
NORTH BERGEN TWP, NJ 07047

NJ SHWS
NJ Release

S110513743
N/A

Relative:
Higher

[Click here for full text details](#)

NJ SHWS
Status: Closed

NJ Release
Facility Id: 353383

Map ID
Direction
Distance
Elevation

MAP FINDINGS

Site

Database(s)

EDR ID Number
EPA ID Number

J28
NNE
1/8-1/4
0.198 mi.
1045 ft.

SIGNO DELTA WAREHOUSE
1 RIVER RD
EDGEWATER, NJ 07020

CERC-NFRAP
PRP

1003863498
NJD982181448

Relative:
Lower

[Click here for full text details](#)

CERC-NFRAP
EPA Id: NJD982181448

J29
NNE
1/8-1/4
0.198 mi.
1045 ft.

LUSTRELON INC
1 RIVER RD
EDGEWATER, NJ 07020

RCRA NonGen / NLR
NJ SHWS
NJ HIST HWS
NY MANIFEST
NJ Release
NJ SPILLS
NJ ENG CONTROLS
NJ BROWNFIELDS
NJ NPDES
NJ NJEMS
NJ Financial Assurance

1000419659
NJD044825933

Relative:
Lower

[Click here for full text details](#)

RCRA NonGen / NLR
EPA Id: NJD044825933

NJ SHWS
Status: Closed

NJ Release
Facility Id: 1870

NJ SPILLS
Facility Id: 2209
Facility Id: 21500

NJ NPDES
NJPDES Permit Number: NJ0062278
NJPDES Permit Number: NJ0062456

J30
NNE
1/8-1/4
0.198 mi.
1045 ft.

ALL COUNTY ENVIRONMENTAL SERVICE CORP
1 RIVER RD
EDGEWATER, NJ

RCRA-TSDF
CORRACTS
RCRA NonGen / NLR
2020 COR ACTION

1000109465
NJD991291063

Relative:
Lower

[Click here for full text details](#)

RCRA-TSDF
EPA Id: NJD991291063

RCRA NonGen / NLR
EPA Id: NJD991291063

Map ID
Direction
Distance
Elevation

MAP FINDINGS

EDR ID Number
EPA ID Number

	Site	Database(s)	EDR ID Number EPA ID Number
J31 NNE 1/8-1/4 0.198 mi. 1045 ft. Relative: Lower	ALLIED CORP 1 RIVER RD EDGEWATER, NJ 07020 Click here for full text details CERC-NFRAP EPA Id: NJD980530604	CERC-NFRAP	1003863235 NJD980530604
J32 NNE 1/8-1/4 0.198 mi. 1045 ft. Relative: Lower	HARBOUR AUTO BODY 1 RIVER RD EDGEWATER, NJ 07020 Click here for full text details RCRA NonGen / NLR EPA Id: NJD981137334	RCRA NonGen / NLR	1000164461 NJD981137334
J33 NNE 1/8-1/4 0.198 mi. 1045 ft. Relative: Lower	J & T LEASING INC 1 RIVER RD EDGEWATER, NJ 07020 Click here for full text details RCRA NonGen / NLR EPA Id: NJD054054895	RCRA NonGen / NLR	1000133194 NJD054054895
J34 NNE 1/8-1/4 0.198 mi. 1045 ft. Relative: Lower	CELOTEX PARK 1 RIVER RD EDGEWATER, NJ 07020 Click here for full text details NJ Release Facility Id: 6780	NJ Release NJ VCP	S103029218 N/A
J35 NNE 1/8-1/4 0.198 mi. 1045 ft. Relative: Lower	HAVANA TRANSPORT INC 1 RIVER RD EDGEWATER, NJ 07020 Click here for full text details RCRA NonGen / NLR EPA Id: NJD008388951	RCRA NonGen / NLR	1000150936 NJD008388951

Map ID
Direction
Distance
Elevation

MAP FINDINGS

Site

Database(s)

EDR ID Number
EPA ID Number

I36
West
1/8-1/4
0.199 mi.
1049 ft.

130 78TH ST
NORTH BERGEN TWP, NJ 07047

NJ SHWS S113923626
NJ Release N/A

Relative:
Higher

[Click here for full text details](#)

NJ SHWS
Status: Closed

NJ Release
Facility Id: 484514

K37
WSW
1/8-1/4
0.199 mi.
1049 ft.

COTTAGE GROUP APARTMENTS
7612 PARK AVE
NORTH BERGEN TWP, NJ 07047

NJ UST U000367435
N/A

Relative:
Higher

[Click here for full text details](#)

NJ UST
Tank Status: Removed
Facility Id: 023021

H38
SSW
1/8-1/4
0.201 mi.
1059 ft.

7600 RIVER ROAD
NORTH BERGEN TWP, NJ 07047

NJ SHWS S112172378
NJ Release N/A

Relative:
Lower

[Click here for full text details](#)

NJ SHWS
Status: Active

NJ Release
Facility Id: 430959

K39
WSW
1/8-1/4
0.201 mi.
1061 ft.

K&I LAUNDROMAT APARTMENTS
7604 PARK AVE
NORTH BERGEN TWP, NJ 07047

NJ UST U000367432
N/A

Relative:
Higher

[Click here for full text details](#)

NJ UST
Tank Status: Removed
Facility Id: 023017

Map ID
Direction
Distance
Elevation

MAP FINDINGS

Site

Database(s)

EDR ID Number
EPA ID Number

K40
WSW
1/8-1/4
0.202 mi.
1069 ft.

121 77TH ST
NORTH BERGEN, NJ 07047

EDR US Hist Auto Stat

1015182583
N/A

Relative:
Higher

[Click here for full text details](#)

J41
NNE
1/8-1/4
0.205 mi.
1082 ft.

8607 RIVER RD
NORTH BERGEN, NJ 07047

EDR US Hist Cleaners

1015101863
N/A

Relative:
Higher

[Click here for full text details](#)

K42
WSW
1/8-1/4
0.206 mi.
1089 ft.

7512 PARK AVE
7512 PARK AVE
NORTH BERGEN TWP, NJ 07047

NJ UST

U000366309
N/A

Relative:
Higher

[Click here for full text details](#)

NJ UST

Tank Status: Abandoned in Place
Facility Id: 021095

I43
West
1/8-1/4
0.215 mi.
1134 ft.

133 77TH STREET
133 77TH ST
NORTH BERGEN TWP, NJ

NJ SHWS
NJ Release

S112170804
N/A

Relative:
Higher

[Click here for full text details](#)

NJ SHWS

Status: Closed

NJ Release

Facility Id: 424584

44
South
1/8-1/4
0.217 mi.
1147 ft.

C B KOLL HAMPHIRE
5 MARINE VIEW PLZ
HOBOKEN, NJ 07030

RCRA NonGen / NLR

1004563566
NJD986631489

Relative:
Lower

[Click here for full text details](#)

RCRA NonGen / NLR

EPA Id: NJD986631489

Map ID
Direction
Distance
Elevation

MAP FINDINGS

Site

Database(s)

EDR ID Number
EPA ID Number

45
West
1/8-1/4
0.221 mi.
1167 ft.

139 77TH STREET
139 77TH ST
NORTH BERGEN, NJ 07601

NJ VCP S106574464
N/A

Relative:
Higher

[Click here for full text details](#)

I46
West
1/8-1/4
0.222 mi.
1170 ft.

139 77TH STREET
139 77TH ST
NORTH BERGEN TWP, NJ

NJ SHWS 1010518579
N/A

Relative:
Higher

[Click here for full text details](#)

NJ SHWS
Status: Closed

K47
WSW
1/8-1/4
0.231 mi.
1222 ft.

7508 PARK AVE
NORTH BERGEN, NJ 07047

EDR US Hist Auto Stat 1015625385
N/A

Relative:
Higher

[Click here for full text details](#)

L48
SSW
1/8-1/4
0.246 mi.
1299 ft.

7401 RIVER RD
NORTH BERGEN TWP, NJ 07047

RCRA-CESQG 1016959170
NJN986643203

Relative:
Lower

[Click here for full text details](#)

RCRA-CESQG
EPA Id: NJN986643203

M49
North
1/8-1/4
0.247 mi.
1305 ft.

8400 BOULEVARD E
NORTH BERGEN, NJ 07047

EDR US Hist Cleaners 1015100516
N/A

Relative:
Higher

[Click here for full text details](#)

Map ID
Direction
Distance
Elevation

MAP FINDINGS

Site

Database(s)

EDR ID Number
EPA ID Number

M50
North
1/8-1/4
0.247 mi.
1305 ft.

8400 BOULEVARD EAST
NORTH BERGEN, NJ 07047

EDR US Hist Cleaners

1015100515
N/A

Relative:
Higher

[Click here for full text details](#)

N51
SW
1/8-1/4
0.248 mi.
1311 ft.

7411 BLVD EAST CONDO ASSOC
7411 BLVD EAST
NORTH BERGEN TWP, NJ 07047

NJ UST

U000366340
N/A

Relative:
Higher

[Click here for full text details](#)

NJ UST

Tank Status: Removed
Facility Id: 021131

52
WSW
1/4-1/2
0.252 mi.
1328 ft.

117 75TH STREET
117 75TH ST
NORTH BERGEN TWP, NJ 07047

FINDS
NJ SHWS
NJ NJEMS

1010527979
N/A

Relative:
Higher

[Click here for full text details](#)

NJ SHWS

Status: Closed

N53
SW
1/4-1/2
0.252 mi.
1330 ft.

39 74TH ST
NORTH BERGEN TWP, NJ 07047

NJ SHWS
NJ Release

S110515516
N/A

Relative:
Higher

[Click here for full text details](#)

NJ SHWS

Status: Closed

NJ Release

Facility Id: 339945

L54
SSW
1/4-1/2
0.259 mi.
1366 ft.

COTT BEVERAGE
7305 RIVER RD
NORTH BERGEN, NJ

NJ HIST LUST
NJ Release

S101994538
N/A

Relative:
Higher

[Click here for full text details](#)

NJ HIST LUST

Facility Status: Site Issued Letter of No Further Action for Area(s) Of Concern
Facility Status: Case Awaiting Assignment
Case Id: 94-03-31-1142
Case Id: 89-08-12-1542

Map ID
Direction
Distance
Elevation

MAP FINDINGS

Site

Database(s)

EDR ID Number
EPA ID Number

COTT BEVERAGE (Continued)

S101994538

NJ Release

Facility Id: 5271

L55
SSW
1/4-1/2
0.259 mi.
1366 ft.

COTT QUALITY BEVERAGE
7305 RIVER RD
NORTH BERGEN TWP, NJ 07047

NJ SHWS
NJ UST

U000370310
N/A

Relative:
Higher

[Click here for full text details](#)

NJ SHWS

Status: Closed

NJ UST

Tank Status: Removed

Facility Id: 019057

O56
West
1/4-1/2
0.278 mi.
1467 ft.

J&D 7805 BROADWAY ASSOCIATES
7805 BROADWAY
NORTH BERGEN, NJ 07050

NJ SPILLS
NJ VCP

S105132306
N/A

Relative:
Higher

[Click here for full text details](#)

NJ SPILLS

Facility Id: 85329

O57
West
1/4-1/2
0.278 mi.
1467 ft.

7805 BROADWAY
7805 BROADWAY
NORTH BERGEN TOWNSHIP, NJ 07047

NJ SHWS
NJ HIST HWS
NJ BROWNFIELDS

1006992473
N/A

Relative:
Higher

[Click here for full text details](#)

NJ SHWS

Status: Active

O58
West
1/4-1/2
0.289 mi.
1524 ft.

208 78TH STREET
208 78TH ST
NORTH BERGEN, NJ 07601

NJ SPILLS
NJ VCP

S104964759
N/A

Relative:
Higher

[Click here for full text details](#)

NJ SPILLS

Facility Id: 75716

Map ID
Direction
Distance
Elevation

MAP FINDINGS

EDR ID Number
EPA ID Number

	Site	Database(s)	
O59 West 1/4-1/2 0.295 mi. 1557 ft. Relative: Higher	214 78TH STREET 214 78TH ST NORTH BERGEN, NJ 07843 Click here for full text details NJ SHWS Status: Active NJ SPILLS Facility Id: 83275	NJ SHWS NJ SPILLS NJ VCP NJ NJEMS	S105129741 N/A
P60 West 1/4-1/2 0.301 mi. 1587 ft. Relative: Higher	7616-7626 BROADWAY 7616-7626 BROADWAY NORTH BERGEN, NJ 12720 Click here for full text details	NJ VCP	S106585576 N/A
Q61 SW 1/4-1/2 0.303 mi. 1602 ft. Relative: Higher	GENERAL PENCIL CO INC 67 73 FLEET ST JERSEY CITY, NJ Click here for full text details NJ SHWS Status: Closed	NJ SHWS	S109294099 N/A
62 North 1/4-1/2 0.306 mi. 1615 ft. Relative: Higher	WOODCLIFF GARDEN APARTMENTS 8700 KENNEDY BLVD E NORTH BERGEN TWP, NJ 07047 Click here for full text details NJ SHWS Status: Closed	NJ SHWS NJ VCP NJ BROWNFIELDS	S108255450 N/A
P63 West 1/4-1/2 0.328 mi. 1730 ft. Relative: Higher	221 76TH STREET 221 76TH ST NORTH BERGEN TWP, NJ 07047 Click here for full text details NJ SHWS Status: Closed	NJ SHWS NJ VCP NJ NJEMS	S108656616 N/A

Map ID
Direction
Distance
Elevation

MAP FINDINGS

Site

Database(s)

EDR ID Number
EPA ID Number

R64
SSW
1/4-1/2
0.328 mi.
1731 ft.

TRANSCONTINENTAL GAS PIPELINE VALVE J 249
72ND ST & RIVER RD
NORTH BERGEN TOWNSHIP, NJ 07047

NJ BROWNFIELDS

S108973509
N/A

Relative:
Lower

[Click here for full text details](#)

S65
NNE
1/4-1/2
0.329 mi.
1739 ft.

UNILEVER RESEARCH U S
45 RIVER ROAD
EDGEWATER, NJ

NJ HIST LF

S101991929
N/A

Relative:
Lower

[Click here for full text details](#)

NJ HIST LF

Facility Status: CLOSED
Facility Id: 0213001149

S66
NNE
1/4-1/2
0.329 mi.
1739 ft.

I.PARK EDGEWATER, LLC
45 RIVER ROAD
EDGEWATER, NJ 07020

RCRA-TSDF

1000281910

CORRACTS

NJD001495753

RCRA-LQG

FTTS

HIST FTTS

NJ SHWS

NJ HIST HWS

NJ HIST LUST

NJ MANIFEST

NY MANIFEST

NJ Release

NJ SPILLS

NJ VCP

NJ BROWNFIELDS

NJ NPDES

NJ NJEMS

NJ Financial Assurance
2020 COR ACTION

Relative:
Lower

[Click here for full text details](#)

RCRA-TSDF

EPA Id: NJD001495753

RCRA-LQG

EPA Id: NJD001495753

NJ SHWS

Status: Active

NJ HIST LUST

Facility Status: Site Issued Letter of No Further Action for Area(s) Of Concern
Case Id: 89-11-21-1552

NJ Release

Map ID
Direction
Distance
Elevation

MAP FINDINGS

Site

Database(s)

EDR ID Number
EPA ID Number

I.PARK EDGEWATER, LLC (Continued)

1000281910

Facility Id: 116738
Facility Id: 360548
Facility Id: 17288
Facility Id: 16978

NJ SPILLS

Facility Id: 52773
Facility Id: 6470

NJ NPDES

NJPDES Permit Number: NJ0002143
NJPDES Permit Number: NJ0083160
NJPDES Permit Number: NJG0168840

S67
NNE
1/4-1/2
0.329 mi.
1739 ft.

LEVER BROTHERS INC
45 RIVER ROAD
EDGEWATER, NJ 07020

CERC-NFRAP

1003863054
NJD001495811

Relative:
Lower

[Click here for full text details](#)

CERC-NFRAP

EPA Id: NJD001495811

T68
SW
1/4-1/2
0.332 mi.
1755 ft.

SUMMIT HOUSE
7100 BOULEVARD E
GUTTENBERG TOWN, NJ

NJ SHWS

S104715530
N/A

Relative:
Higher

[Click here for full text details](#)

NJ SHWS

Status: Closed

T69
SW
1/4-1/2
0.338 mi.
1782 ft.

31 72 SECOND STREET
31 72ND ST
NORTH BERGEN TWP, NJ

NJ SHWS
NJ Release

S107572343
N/A

Relative:
Higher

[Click here for full text details](#)

NJ SHWS

Status: Closed

NJ Release

Facility Id: 172935

Map ID
Direction
Distance
Elevation

MAP FINDINGS

EDR ID Number
EPA ID Number

U70
WSW
1/4-1/2
0.343 mi.
1810 ft.

7400 BROADWAY
7400 BROADWAY
NORTH BERGEN TWP, NJ

NJ SHWS
NJ Release

S107085136
N/A

Relative:
Higher

[Click here for full text details](#)

NJ SHWS
Status: Closed

NJ Release
Facility Id: 114634

Q71
SW
1/4-1/2
0.354 mi.
1867 ft.

100 72ND STREET
100 72ND ST
NORTH BERGEN TWP, NJ

NJ SHWS
NJ Release

S113925844
N/A

Relative:
Higher

[Click here for full text details](#)

NJ SHWS
Status: Closed

NJ Release
Facility Id: 493200

U72
WSW
1/4-1/2
0.354 mi.
1869 ft.

JERSEY CLEANERS
7408 BROADWAY
NORTH BERGEN, NJ 07047

RCRA-CESQG
NJ MANIFEST
NJ SPILLS
NJ VCP
US AIRS
NJ NJEMS

1000380782
NJD030246268

Relative:
Higher

[Click here for full text details](#)

RCRA-CESQG
EPA Id: NJD030246268

NJ SPILLS
Facility Id: 20770

U73
WSW
1/4-1/2
0.357 mi.
1886 ft.

7403 BROADWAY
7403 BROADWAY
NORTH BERGEN TWP, NJ 07047

NJ SHWS
NJ VCP

S108255396
N/A

Relative:
Higher

[Click here for full text details](#)

NJ SHWS
Status: Active

Map ID
Direction
Distance
Elevation

MAP FINDINGS

Site

Database(s)

EDR ID Number
EPA ID Number

U74
WSW
1/4-1/2
0.358 mi.
1889 ft.

LUSHA
7401 BROADWAY
NORTH BERGEN TWP, NJ 07047

NJ ISRA
NJ NJEMS
S107588273
N/A

Relative:
Higher

[Click here for full text details](#)

NJ ISRA
Case Status: NFA (No Further Action) HISTORIC

75
SW
1/4-1/2
0.360 mi.
1902 ft.

SUMMIT HOUSE
7100 BOULEVARD E
GUTTENBURG, NJ 07093

NJ VCP
S106591196
N/A

Relative:
Higher

[Click here for full text details](#)

V76
SW
1/4-1/2
0.364 mi.
1920 ft.

117 72 SECOND STREET
117 72ND ST
NORTH BERGEN TWP, NJ 07047

NJ SHWS
NJ Release
NJ VCP
S107572187
N/A

Relative:
Higher

[Click here for full text details](#)

NJ SHWS
Status: Closed

NJ Release
Facility Id: 172245

V77
SW
1/4-1/2
0.365 mi.
1925 ft.

120 72ND ST
120 72ND ST
NORTH BERGEN TWP, NJ 07047

FINDS
NJ SHWS
NJ NJEMS
1010530542
N/A

Relative:
Higher

[Click here for full text details](#)

NJ SHWS
Status: Closed

U78
WSW
1/4-1/2
0.366 mi.
1935 ft.

208 74TH STREET
208 74TH ST
NORTH BERGEN, NJ 07047

NJ SHWS
NJ HIST HWS
NJ VCP
NJ NJEMS
S107915784
N/A

Relative:
Higher

[Click here for full text details](#)

NJ SHWS
Status: Closed

Map ID
Direction
Distance
Elevation

MAP FINDINGS

Site

Database(s)

EDR ID Number
EPA ID Number

T79
SW
1/4-1/2
0.372 mi.
1964 ft.

TEXACO S/S (BILL'S)
7101 BLVD E
GUTTENBERG, NJ

NJ HIST LUST

S104588667
N/A

Relative:
Higher

[Click here for full text details](#)

NJ HIST LUST

Facility Status: Site Issued Letter of No Further Action for Area(s) Of Concern
Case Id: 91-08-15-1542

R80
SSW
1/4-1/2
0.372 mi.
1964 ft.

7000-7400 RIVER ROAD
7000-7400 RIVER RD
NORTH BERGEN, NJ 08818

NJ Release
NJ VCP

S106585107
N/A

Relative:
Higher

[Click here for full text details](#)

NJ Release

Facility Id: 49859

R81
SSW
1/4-1/2
0.372 mi.
1964 ft.

CAMELOT COVE
7000 7400 RIVER RD
NORTH BERGEN TWP, NJ 07047

FINDS
NJ HIST HWS
NJ VCP
NJ BROWNFIELDS

1006990400
N/A

Relative:
Higher

[Click here for full text details](#)

R82
SSW
1/4-1/2
0.372 mi.
1964 ft.

THE VIEW @ HUDSON POINT CONDOMINIUMS
7400 RIVER RD
NORTH BERGEN TWP, NJ 07047

NJ SHWS
NJ Release
NJ INST CONTROL

S112402250
N/A

Relative:
Higher

[Click here for full text details](#)

NJ SHWS

Status: Active

NJ Release

Facility Id: 495794

Facility Id: 442441

NJ INST CONTROL

Facility Id: 92494

Map ID
Direction
Distance
Elevation

MAP FINDINGS

Site

Database(s)

EDR ID Number
EPA ID Number

U83
WSW
1/4-1/2
0.375 mi.
1980 ft.

219 74TH STREET
219 74TH ST
NORTH BERGEN TWP, NJ

NJ SHWS S110512062
N/A

Relative:
Higher

[Click here for full text details](#)

NJ SHWS
Status: Closed

84
North
1/4-1/2
0.381 mi.
2013 ft.

APARTMENT BUILDING
10 WOODCLIFF AVE
NORTH BERGEN, NJ

NJ HIST LUST S104389290
N/A

Relative:
Higher

[Click here for full text details](#)

NJ HIST LUST
Facility Status: Case Management Strategy
Case Id: 91-07-19-0952

W85
WNW
1/4-1/2
0.394 mi.
2082 ft.

311 79TH ST
NORTH BERGEN TWP, NJ 07047

NJ SHWS S107092009
NJ Release N/A

Relative:
Higher

[Click here for full text details](#)

NJ SHWS
Status: Closed

NJ Release
Facility Id: 137297

W86
WNW
1/4-1/2
0.394 mi.
2082 ft.

311 79TH STREET
311 79TH ST
NORTH BERGEN, NJ 08542

NJ VCP S108063189
N/A

Relative:
Higher

[Click here for full text details](#)

87
SW
1/4-1/2
0.395 mi.
2087 ft.

7100 PARK AVENUE
7100 PARK AVE
GUTTENBERG TOWN, NJ

NJ SHWS S111220924
N/A

Relative:
Higher

[Click here for full text details](#)

NJ SHWS
Status: Closed

Map ID
Direction
Distance
Elevation

MAP FINDINGS

Site

Database(s)

EDR ID Number
EPA ID Number

V88
SW
1/4-1/2
0.402 mi.
2120 ft.

IMMACULATE EMBROIDERY CORPORATION
109-113 71ST STREET
GUTTENBERG TOWN, NJ 07093

NJ ISRA S107587531
N/A

Relative:
Higher

[Click here for full text details](#)

NJ ISRA

Case Status: NFA (No Further Action) HISTORIC

V89
SW
1/4-1/2
0.404 mi.
2133 ft.

117 71TH STREET
117 71ST ST
GUTTENBERG TOWN, NJ

NJ SHWS S107067938
NJ Release N/A

Relative:
Higher

[Click here for full text details](#)

NJ SHWS

Status: Closed

NJ Release

Facility Id: 90612

X90
WSW
1/4-1/2
0.421 mi.
2224 ft.

7215 BROADWAY
NORTH BERGEN TWP, NJ 07047

NJ SHWS S113925373
NJ Release N/A

Relative:
Higher

[Click here for full text details](#)

NJ SHWS

Status: Closed

NJ Release

Facility Id: 491408

Y91
West
1/4-1/2
0.423 mi.
2231 ft.

326 77TH STREET
326 77TH ST
NORTH BERGEN, NJ 07047

NJ VCP S108063267
NJ NJEMS N/A

Relative:
Higher

[Click here for full text details](#)

Y92
West
1/4-1/2
0.423 mi.
2231 ft.

326 77TH STREET
326 77TH ST
NORTH BERGEN TWP, NJ

NJ SHWS S106218214
NJ Release N/A

Relative:
Higher

[Click here for full text details](#)

NJ SHWS

Status: Closed

Map ID
Direction
Distance
Elevation

MAP FINDINGS

Site

Database(s)

EDR ID Number
EPA ID Number

326 77TH STREET (Continued)

S106218214

NJ Release

Facility Id: 87952

X93
WSW
1/4-1/2
0.423 mi.
2232 ft.

COLONIAL PHARMACY
7211 BROADWAY
NORTH BERGEN, NJ 07047

NJ Release
NJ VCP

S102486365
N/A

Relative:
Higher

[Click here for full text details](#)

NJ Release

Facility Id: 14375

X94
WSW
1/4-1/2
0.423 mi.
2232 ft.

COLONIAL PHARMACY
7211 BROADWAY
NORTH BERGEN TWP, NJ 07047

FINDS
NJ SHWS
NJ NJEMS

1010525318
N/A

Relative:
Higher

[Click here for full text details](#)

NJ SHWS

Status: Closed

Z95
West
1/4-1/2
0.425 mi.
2245 ft.

FULTON ELEMENTARY SCHOOL
7407 HUDSON AVE
NORTH BERGEN TWP, NJ 07047

NJ HIST LUST
NJ UST

U000369380
N/A

Relative:
Higher

[Click here for full text details](#)

NJ HIST LUST

Facility Status: Case Awaiting Assignment
Case Id: 00-08-31-1427-42

NJ UST

Tank Status: Removed
Facility Id: 026498

AA96
SW
1/4-1/2
0.428 mi.
2261 ft.

71 70TH STREET
71 70TH ST
GUTTENBERG TOWN, NJ 07093

NJ Release
NJ VCP

S107095367
N/A

Relative:
Higher

[Click here for full text details](#)

NJ Release

Facility Id: 147606

Map ID
Direction
Distance
Elevation

MAP FINDINGS

Site

Database(s)

EDR ID Number
EPA ID Number

AA97
SW
1/4-1/2
0.428 mi.
2261 ft.

71 70TH STREET
71 70TH ST
WEST NEW YORK, NJ 07093

FINDS
NJ SHWS
NJ HIST HWS
NJ NJEMS

1008966075
N/A

Relative:
Higher

[Click here for full text details](#)

NJ SHWS
Status: Closed

AB98
NNE
1/4-1/2
0.439 mi.
2320 ft.

PRIMEX PLASTICS CORPORATION
65 RIVER DRIVE
GARFIELD CITY, NJ 07026

NJ Release
NJ ISRA

S104721314
N/A

Relative:
Lower

[Click here for full text details](#)

NJ Release
Facility Id: 2834
Facility Id: 2530

NJ ISRA
Case Status: NFA (No Further Action) HISTORIC

X99
WSW
1/4-1/2
0.443 mi.
2341 ft.

BROADWAY SERVICE
7115 BROADWAY
NORTH BERGEN TWP, NJ 07047

NJ SHWS
NJ LUST
NJ HIST LUST
NJ UST
NJ Release

U000354886
N/A

Relative:
Higher

[Click here for full text details](#)

NJ SHWS
Status: Active

NJ LUST
Case Id: 3360

NJ HIST LUST
Facility Status: Case Awaiting Assignment

NJ UST
Tank Status: Removed
Facility Id: 003360

NJ Release
Facility Id: 149555

Map ID
Direction
Distance
Elevation

MAP FINDINGS

EDR ID Number
EPA ID Number

Site

Database(s)

Z100
West
1/4-1/2
0.444 mi.
2342 ft.

318 7TH STREET
318 75TH ST
NORTH BERGEN TWP, NJ 07047

NJ SHWS
NJ HIST HWS

S107915794
N/A

Relative:
Higher

[Click here for full text details](#)

NJ SHWS
Status: Closed

Z101
West
1/4-1/2
0.444 mi.
2342 ft.

318 75TH STREET
318 75TH ST
NORTH BERGEN, NJ 07047

NJ VCP

S108063222
N/A

Relative:
Higher

[Click here for full text details](#)

AC102
WSW
1/4-1/2
0.463 mi.
2442 ft.

BROADWAY CAR WASH
7101 BROADWAY
GUTTENBERG TOWN, NJ 07093

NJ SHWS
NJ NJEMS

S113637391
N/A

Relative:
Higher

[Click here for full text details](#)

NJ SHWS
Status: Active

AB103
NNE
1/4-1/2
0.464 mi.
2452 ft.

SPENCER KELLOGG
143 RIVER RD
EDGEWATER, NJ 07020

CERC-NFRAP
RCRA NonGen / NLR
NY MANIFEST
NJ Release
NJ SPILLS
US AIRS

1000308128
NJD054064084

Relative:
Lower

[Click here for full text details](#)

CERC-NFRAP
EPA Id: NJD054064084

RCRA NonGen / NLR
EPA Id: NJD054064084

NJ Release
Facility Id: 8891

NJ SPILLS
Facility Id: 7147

Map ID
Direction
Distance
Elevation

MAP FINDINGS

Site

Database(s)

EDR ID Number
EPA ID Number

AA104
SW
1/4-1/2
0.467 mi.
2468 ft.

OXFORD LABORATORIES INC
68 69TH STREET
GUTTENBERG TOWN, NJ 07093

NJ ISRA S109309505
N/A

Relative:
Higher

[Click here for full text details](#)

NJ ISRA

Case Status: NFA-E (Unrestricted Use)

AA105
SW
1/4-1/2
0.467 mi.
2468 ft.

OXFORD LABORATORIES INC
68 69TH ST
GUTTENBERG TOWN, NJ

NJ SHWS S104345068
NJ SPILLS N/A

Relative:
Higher

[Click here for full text details](#)

NJ SHWS

Status: Closed

NJ SPILLS

Facility Id: 53626

106
North
1/4-1/2
0.469 mi.
2475 ft.

127 HILLCREST PLACE
127 HILLCREST PL
NORTH BERGEN TWP, NJ

NJ SHWS S110681140
NJ Release N/A

Relative:
Higher

[Click here for full text details](#)

NJ SHWS

Status: Closed

NJ Release

Facility Id: 371967

AA107
SW
1/4-1/2
0.469 mi.
2477 ft.

57 69 HARRISON STREET 51 59 PATERSON AVENUE 58 64 JACKSON ST
57 69 HARRISON ST
HOBOKEN CITY, NJ 07030

NJ SHWS S113624912
NJ NJEMS N/A

Relative:
Higher

[Click here for full text details](#)

NJ SHWS

Status: Active

Map ID
Direction
Distance
Elevation

MAP FINDINGS

EDR ID Number
EPA ID Number

AD108
SW
1/4-1/2
0.470 mi.
2481 ft.

DAKO LACE CORP
58 69TH ST
GUTTENBERG, NJ 07093

FINDS
NJ SHWS
NJ BROWNFIELDS
NJ ISRA

1007042751
N/A

Relative:
Higher

[Click here for full text details](#)

NJ SHWS
Status: Closed

NJ ISRA

Case Status: Assigned to Program
Case Status: NFA-E (Unrestricted Use)
Case Status: Transferred

AA109
SW
1/4-1/2
0.471 mi.
2489 ft.

HETZEL PROPERTY
65 69 MADISON ST
HOBOKEN CITY, NJ 07030

FINDS
NJ SHWS
NJ NJEMS

1010518359
N/A

Relative:
Higher

[Click here for full text details](#)

NJ SHWS
Status: Closed

AA110
SW
1/4-1/2
0.472 mi.
2493 ft.

67 69 WEST 32ND STREET
67 69 W 32ND ST
BAYONNE CITY, NJ 07002

NJ SHWS
NJ NJEMS

S111005687
N/A

Relative:
Higher

[Click here for full text details](#)

NJ SHWS
Status: Active

AE111
SSW
1/4-1/2
0.473 mi.
2499 ft.

SCHIFFLI CORPORATION OF AMERICA
6600 RIVER ROAD
WEST NEW YORK TOWN, NJ 07093

NJ ISRA

S107590057
N/A

Relative:
Higher

[Click here for full text details](#)

NJ ISRA

Case Status: NFA (No Further Action) HISTORIC

AB112
NNE
1/4-1/2
0.477 mi.
2521 ft.

QUANTA RESOURCES CORP
163 RIVER RD
EDGEWATER, NJ 07020

RCRA-LQG
NJ HIST HWS
NJ UST
NY MANIFEST
NJ MANIFEST
NJ BROWNFIELDS

1000195060
NJD981139371

Relative:
Lower

[Click here for full text details](#)

RCRA-LQG
EPA Id: NJD981139371

Map ID
Direction
Distance
Elevation

MAP FINDINGS

Site

Database(s)

EDR ID Number
EPA ID Number

QUANTA RESOURCES CORP (Continued)

1000195060

NJ UST

Tank Status: Other
Facility Id: 003945

AC113
WSW
1/4-1/2
0.482 mi.
2543 ft.

FASHION TEXTILE FINISHING AKA DFS EMBROIDERY CORP (FORMER)
228-230 71ST ST
GUTTENBURG, NJ 07047

NJ VCP

S108065010
N/A

[Click here for full text details](#)

Relative:
Higher

114
SW
1/4-1/2
0.485 mi.
2559 ft.

LORINA EMBROIDERIES INCORPORATED
6900-6908 PARK AVENUE
GUTTENBERG TOWN, NJ 07093

NJ ISRA

S107588245
N/A

[Click here for full text details](#)

Relative:
Higher

NJ ISRA

Case Status: NFA (No Further Action) HISTORIC

AD115
SW
1/4-1/2
0.489 mi.
2580 ft.

OXFORD LABORATORIES
68-69TH STREET
GUTTENBERG, NJ

NJ HIST LUST

S104386700
N/A

[Click here for full text details](#)

Relative:
Higher

NJ HIST LUST

Facility Status: Case Awaiting Assignment

AE116
SSW
1/4-1/2
0.491 mi.
2591 ft.

RIVER ROAD WWTP
6400 RIVER RD
WEST NEW YORK TOWN, NJ

NJ SHWS
NJ Release

S104722449
N/A

[Click here for full text details](#)

Relative:
Lower

NJ SHWS

Status: Pending

NJ Release

Facility Id: 6175
Facility Id: 7383
Facility Id: 20361

Map ID
Direction
Distance
Elevation

MAP FINDINGS

Site

Database(s)

EDR ID Number
EPA ID Number

AE117
SSW
1/4-1/2
0.494 mi.
2610 ft.

WEST NEW YORK SEWAGE TREATMENT PLANT
6400 RIVER RD
WEST NEW YORK, NJ 07093

RCRA NonGen / NLR
NJ HWS RE-EVAL
NJ UST
NJ BROWNFIELDS

1000393165
NJD000767780

Relative:
Lower

[Click here for full text details](#)

RCRA NonGen / NLR
EPA Id: NJD000767780

NJ HWS RE-EVAL

Facility Status: Assigned to RPIU. Under Investigation.

NJ UST

Tank Status: Removed
Tank Status: Emergency backup generator tank
Tank Status: In-use
Facility Id: 014350

AF118
North
1/4-1/2
0.499 mi.
2633 ft.

BP SERVICE STATION 20927
100 WOODCLIFF AVE
NORTH BERGEN TWP, NJ 07047

NJ SHWS
NJ HIST HWS
NJ LUST
NJ UST
NJ Release

U000353398
N/A

Relative:
Higher

[Click here for full text details](#)

NJ SHWS
Status: Active

NJ LUST

Case Id: 1383

NJ UST

Tank Status: In-use
Tank Status: Removed
Facility Id: 001383

NJ Release

Facility Id: 550

AF119
North
1/4-1/2
0.499 mi.
2633 ft.

AMOCO S/S #950
100 WOODCLIFF AVE
NORTH BERGEN, NJ

NJ HIST LUST

S104388976
N/A

Relative:
Higher

[Click here for full text details](#)

NJ HIST LUST
Facility Status: Assigned to a Program
Case Id: 91-01-14-1438

Map ID
Direction
Distance
Elevation

MAP FINDINGS

EDR ID Number
EPA ID Number

120
WNW
1/2-1
0.506 mi.
2673 ft.

404 77TH STREET
404 77TH ST
NORTH BERGEN TWP, NJ

NJ SHWS
NJ Release
S112402633
N/A

Relative:
Higher

[Click here for full text details](#)

NJ SHWS
Status: Closed

NJ Release
Facility Id: 443591

121
WSW
1/2-1
0.507 mi.
2675 ft.

FASHION TEXTILE FINISHING
228 230 71ST ST
WEST NEW YORK, NJ 07093

FINDS
NJ SHWS
NJ HIST HWS
NJ VCP
NJ BROWNFIELDS
NJ ISRA
NJ NJEMS
1006998013
N/A

Relative:
Higher

[Click here for full text details](#)

NJ SHWS
Status: Closed

NJ ISRA
Case Status: Assigned to Program
Case Status: NFA-E (Unrestricted Use)
Case Status: NFA-E (Restricted Use)

122
SW
1/2-1
0.507 mi.
2677 ft.

APARTMENT BLDG.
143 69TH ST
GUTTENBERG TOWN, NJ 07093

NJ SHWS
NJ SPILLS
S104338546
N/A

Relative:
Higher

[Click here for full text details](#)

NJ SHWS
Status: Closed

NJ SPILLS
Facility Id: 46555

123
West
1/2-1
0.526 mi.
2777 ft.

401 75TH STREET
401 75TH ST
NORTH BERGEN TWP, NJ

NJ SHWS
S109837777
N/A

Relative:
Higher

[Click here for full text details](#)

NJ SHWS
Status: Closed

Map ID
Direction
Distance
Elevation

MAP FINDINGS

Site

Database(s)

EDR ID Number
EPA ID Number

AG124
NNE
1/2-1
0.549 mi.
2897 ft.

FAESY & BESTHOFF INC
143 OLD RIVER RD
EDGEWATER BORO, NJ

NJ SHWS S109305393
N/A

Relative:
Higher

[Click here for full text details](#)

NJ SHWS
Status: Closed

125
West
1/2-1
0.550 mi.
2905 ft.

432 76TH STREET
432 76TH ST
NORTH BERGEN, NJ 07047

NJ SHWS S106215845
NJ HIST HWS N/A
NJ Release
NJ VCP
NJ NJEMS

Relative:
Higher

[Click here for full text details](#)

NJ SHWS
Status: Closed

NJ Release
Facility Id: 121066
Facility Id: 72370

AH126
SW
1/2-1
0.552 mi.
2914 ft.

121 68TH STREET
121 68TH ST
GUTTENBERG TOWN, NJ 07093

NJ SHWS S102216745
NJ Release N/A
NJ NJEMS

Relative:
Higher

[Click here for full text details](#)

NJ SHWS
Status: Closed

NJ Release
Facility Id: 9339

AI127
North
1/2-1
0.554 mi.
2924 ft.

9011 NEW YORK AVENUE
9011 NEW YORK AVE
NORTH BERGEN TWP, NJ 07047

NJ SHWS S108773236
NJ Release N/A
NJ VCP

Relative:
Higher

[Click here for full text details](#)

NJ SHWS
Status: Active

NJ Release
Facility Id: 235925

Map ID
Direction
Distance
Elevation

MAP FINDINGS

EDR ID Number
EPA ID Number

AJ128
WSW
1/2-1
0.555 mi.
2930 ft.

224 69TH STREET
224 69TH ST
WEST NEW YORK, NJ 07093

FINDS
NJ SHWS
NJ NJEMS
1010452566
N/A

Relative:
Higher

[Click here for full text details](#)

NJ SHWS
Status: Closed

AJ129
WSW
1/2-1
0.556 mi.
2936 ft.

226 69TH STREET
226 69TH ST
GUTTENBERG TOWN, NJ

NJ SHWS
NJ Release
S113753366
N/A

Relative:
Higher

[Click here for full text details](#)

NJ SHWS
Status: Closed

NJ Release
Facility Id: 474733

130
WSW
1/2-1
0.563 mi.
2971 ft.

334 71ST STREET
334 71ST ST
GUTTENBERG TOWN, NJ

NJ SHWS
NJ Release
S109369110
N/A

Relative:
Higher

[Click here for full text details](#)

NJ SHWS
Status: Closed

NJ Release
Facility Id: 290151

131
WSW
1/2-1
0.570 mi.
3010 ft.

300 70TH STREET
300 70TH ST
GUTTENBERG TOWN, NJ 07093

NJ SHWS
NJ Release
NJ VCP
S107913529
N/A

Relative:
Higher

[Click here for full text details](#)

NJ SHWS
Status: Active

NJ Release
Facility Id: 185136

Map ID
Direction
Distance
Elevation

MAP FINDINGS

EDR ID Number
EPA ID Number

AG132
NNE
1/2-1
0.571 mi.
3015 ft.

QUANTA RESOURCES CORPORATION
163 RIVER RD
EDGEWATER BORO, NJ

NJ SHWS
NJ Release
NJ BROWNFIELDS

S109214010
N/A

Relative:
Higher

[Click here for full text details](#)

NJ SHWS
Status: Active

NJ Release
Facility Id: 255511

AK133
SSW
1/2-1
0.573 mi.
3024 ft.

9 67TH ST
WEST NEW YORK TOWN, NJ 07093

NJ SHWS
NJ Release
S112169509
N/A

Relative:
Higher

[Click here for full text details](#)

NJ SHWS
Status: Active

NJ Release
Facility Id: 419924

AI134
North
1/2-1
0.573 mi.
3025 ft.

9028 NEW YORK AVENUE
9028 NEW YORK AVE
NORTH BERGEN TWP, NJ

NJ SHWS
NJ Release
S108771746
N/A

Relative:
Higher

[Click here for full text details](#)

NJ SHWS
Status: Closed

NJ Release
Facility Id: 231742

AL135
SW
1/2-1
0.576 mi.
3043 ft.

31 67TH STREET
31 67TH ST
WEST NEW YORK TOWN, NJ 07093

NJ SHWS
NJ HIST HWS
NJ NJEMS
S106223678
N/A

Relative:
Higher

[Click here for full text details](#)

NJ SHWS
Status: Pending

Map ID
Direction
Distance
Elevation

MAP FINDINGS

EDR ID Number
EPA ID Number

AH136
SW
1/2-1
0.591 mi.
3121 ft.

110 67TH STREET
110 67TH ST
WEST NEW YORK TOWN, NJ

NJ SHWS
NJ Release
S108260339
N/A

Relative:
Higher

[Click here for full text details](#)

NJ SHWS
Status: Closed

NJ Release
Facility Id: 196920

AJ137
WSW
1/2-1
0.593 mi.
3130 ft.

SHENOUDA & COMPANY LLC
231 69TH ST
GUTTENBERG TOWN, NJ

NJ SHWS
NJ Release
S106217489
N/A

Relative:
Higher

[Click here for full text details](#)

NJ SHWS
Status: Closed

NJ Release
Facility Id: 82307

AM138
West
1/2-1
0.594 mi.
3135 ft.

401 72ND STREET
401 72ND ST
NORTH BERGEN, NJ 07087

NJ SHWS
NJ Release
NJ VCP
S106217277
N/A

Relative:
Higher

[Click here for full text details](#)

NJ SHWS
Status: Closed

NJ Release
Facility Id: 81083

AM139
West
1/2-1
0.609 mi.
3213 ft.

417 72ND STREET
417 72ND ST
NORTH BERGEN TWP, NJ

NJ SHWS
NJ Release
S112171691
N/A

Relative:
Higher

[Click here for full text details](#)

NJ SHWS
Status: Closed

NJ Release
Facility Id: 428147

Map ID
Direction
Distance
Elevation

MAP FINDINGS

Site

Database(s)

EDR ID Number
EPA ID Number

AK140
SSW
1/2-1
0.612 mi.
3230 ft.

STEVE'S SKYLINE SERVICENTER
6609 KENNEDY BLVD E
WEST NEW YORK TOWN, NJ

NJ SHWS S111833516
N/A

Relative:
Higher

[Click here for full text details](#)

NJ SHWS
Status: Active

AN141
NW
1/2-1
0.614 mi.
3241 ft.

EXXON R/S 30893
8133 BERGENLINE AVE
NORTH BERGEN TWP, NJ 07047

NJ SHWS U000358761
NJ HIST HWS N/A
NJ LUST
NJ UST
NJ BROWNFIELDS

Relative:
Higher

[Click here for full text details](#)

NJ SHWS
Status: Active

NJ LUST
Case Id: 8388

NJ UST
Tank Status: Removed
Facility Id: 008388

142
North
1/2-1
0.616 mi.
3250 ft.

SACRED HEART CHURCH
9034 BARR PL
NORTH BERGEN TWP, NJ 07047

NJ SHWS U000367071
NJ UST N/A

Relative:
Higher

[Click here for full text details](#)

NJ SHWS
Status: Closed

NJ UST
Tank Status: Removed
Facility Id: 022559

AO143
North
1/2-1
0.618 mi.
3261 ft.

207 HUDSON PLACE
207 HUDSON PL
CLIFFSIDE PARK BORO, NJ 07010

NJ SHWS S110035049
NJ NJEMS N/A

Relative:
Higher

[Click here for full text details](#)

NJ SHWS
Status: Closed

Map ID
Direction
Distance
Elevation

MAP FINDINGS

EDR ID Number
EPA ID Number

AP144
WNW
1/2-1
0.618 mi.
3265 ft.

7800 BERGENLINE AVENUE
7800 BERGENLINE AVE
NORTH BERGEN TWP, NJ

NJ SHWS
NJ Release

S112401146
N/A

Relative:
Higher

[Click here for full text details](#)

NJ SHWS
Status: Closed

NJ Release
Facility Id: 438950

AO145
North
1/2-1
0.618 mi.
3265 ft.

NICKS FRIENDLY SERVICE INC
81 PALISADE AVE
CLIFFSIDE PARK BORO, NJ 07010

NJ SHWS
NJ LUST
NJ UST
NJ BROWNFIELDS
NJ ISRA

U000360138
N/A

Relative:
Higher

[Click here for full text details](#)

NJ SHWS
Status: Active

NJ LUST
Case Id: 10255

NJ UST
Tank Status: Removed
Facility Id: 010255

NJ ISRA
Case Status: Assigned to Program
Case Status: LSRP Oversight

AQ146
WNW
1/2-1
0.620 mi.
3272 ft.

509 79TH STREET
509 79TH ST
NORTH BERGEN, NJ 07047

NJ SHWS
NJ Release
NJ VCP
NJ NJEMS

S106217673
N/A

Relative:
Higher

[Click here for full text details](#)

NJ SHWS
Status: Closed

NJ Release
Facility Id: 83592

Map ID
Direction
Distance
Elevation

MAP FINDINGS

EDR ID Number
EPA ID Number

AP147
WNW
1/2-1
0.621 mi.
3281 ft.

R & R INVESTMENTS
7733 BERGENLINE AVE
NORTH BERGEN TWP, NJ 07047

NJ SHWS
NJ Release
NJ VCP

S108259893
N/A

Relative:
Higher

[Click here for full text details](#)

NJ SHWS
Status: Closed

NJ Release
Facility Id: 195720

AN148
NW
1/2-1
0.622 mi.
3282 ft.

512 82ND STREET
512 82ND ST
NORTH BERGEN TWP, NJ

NJ SHWS
NJ Release

S109222362
N/A

Relative:
Higher

[Click here for full text details](#)

NJ SHWS
Status: Closed

NJ Release
Facility Id: 278774

AL149
SW
1/2-1
0.623 mi.
3289 ft.

RESIDENCE
52 66TH ST
WEST NEW YORK TOWN, NJ 07093

NJ SHWS
NJ SPILLS

S105127161
N/A

Relative:
Higher

[Click here for full text details](#)

NJ SHWS
Status: Closed

NJ SPILLS
Facility Id: 81025

AL150
SW
1/2-1
0.624 mi.
3297 ft.

43 66TH STREET
43 66TH ST
WEST NEW YORK, NJ 07093

NJ SHWS
NJ HIST HWS
NJ VCP
NJ NJEMS

S107915816
N/A

Relative:
Higher

[Click here for full text details](#)

NJ SHWS
Status: Closed

Map ID
Direction
Distance
Elevation

MAP FINDINGS

EDR ID Number
EPA ID Number

	Site	Database(s)	EDR ID Number EPA ID Number
151 West 1/2-1 0.627 mi. 3308 ft.	NORTH BERGEN TWP - OLD DPW SITE 73RD ST NORTH BERGEN TWP, NJ 07047	NJ SHWS NJ HIST HWS NJ LUST NJ UST NJ BROWNFIELDS	U003404708 N/A

Relative:
Higher

[Click here for full text details](#)

NJ SHWS
Status: Active

NJ LUST
Case Id: 32971

NJ UST
Tank Status: Removed
Facility Id: 032971

152 NW 1/2-1 0.628 mi. 3317 ft.	8421 BERGENLINE AVENUE 8421 BERGENLINE AVE NORTH BERGEN TWP, NJ 07047
---	--

NJ SHWS NJ VCP	S108255164 N/A
---------------------------------	--------------------------

Relative:
Higher

[Click here for full text details](#)

NJ SHWS
Status: Closed

AQ153 WNW 1/2-1 0.629 mi. 3323 ft.	NORTH HUDSON PARK 79TH ST NORTH BERGEN TWP, NJ 07047
--	---

NJ SHWS NJ HIST HWS NJ UST NJ INST CONTROL NJ BROWNFIELDS	U000776076 N/A
--	--------------------------

Relative:
Higher

[Click here for full text details](#)

NJ SHWS
Status: Active

NJ UST
Tank Status: Removed
Facility Id: 023643

NJ INST CONTROL
Facility Id: 49258

154 WNW 1/2-1 0.630 mi. 3326 ft.	JERSEY AUTO 7551 BERGENLINE AVE NORTH BERGEN TOWNSHIP, NJ
--	--

NJ HWS RE-EVAL	S108028255 N/A
-----------------------	--------------------------

Relative:
Higher

[Click here for full text details](#)

NJ HWS RE-EVAL
Facility Status: Assigned to RPIU. Under Investigation.

Map ID
Direction
Distance
Elevation

MAP FINDINGS

EDR ID Number
EPA ID Number

AO155
North
1/2-1
0.638 mi.
3369 ft.

227 HUDSON PLACE
227 HUDSON PL
CLIFFSIDE PARK BORO, NJ 07010

FINDS
NJ SHWS
NJ NJEMS

1010489606
N/A

Relative:
Higher

[Click here for full text details](#)

NJ SHWS
Status: Closed

AR156
West
1/2-1
0.658 mi.
3474 ft.

EMPIRE OIL LLC
7319 BERGENLINE AVE
NORTH BERGEN TWP, NJ

NJ SHWS
NJ LUST
NJ Release

S109407485
N/A

Relative:
Higher

[Click here for full text details](#)

NJ SHWS
Status: Active

NJ LUST
Case Id: 4496

NJ Release
Facility Id: 295198

AR157
West
1/2-1
0.658 mi.
3474 ft.

ACME AUTO PARTS & SERVICE (SUNOCO)
7319 BERGENLINE AVE
NORTH BERGEN, NJ

NJ HWS RE-EVAL
NJ HIST LUST

S104388633
N/A

Relative:
Higher

[Click here for full text details](#)

NJ HWS RE-EVAL
Facility Status: Assigned to RPIU. Under Investigation.

NJ HIST LUST
Facility Status: Case Awaiting Assignment
Case Id: 90-06-29-0807

AS158
WSW
1/2-1
0.660 mi.
3485 ft.

414 70TH STREET
414 70TH ST
GUTTENBERG TOWN, NJ 07093

NJ SHWS
NJ Release
NJ NJEMS

S106218569
N/A

Relative:
Higher

[Click here for full text details](#)

NJ SHWS
Status: Closed

NJ Release
Facility Id: 90717

Map ID
Direction
Distance
Elevation

MAP FINDINGS

EDR ID Number
EPA ID Number

Site

Database(s)

AT159
NW
1/2-1
0.662 mi.
3497 ft.

8208 FIRST AVENUE
8208 1ST AVE
NORTH BERGEN TWP, NJ 07047

NJ SHWS
NJ VCP

S108255150
N/A

Relative:
Higher

[Click here for full text details](#)

NJ SHWS
Status: Closed

AU160
SSW
1/2-1
0.666 mi.
3519 ft.

18 65TH STREET
18 65TH ST
WEST NEW YORK TOWN, NJ 07461

NJ SHWS
NJ HIST HWS

1008960986
N/A

Relative:
Higher

[Click here for full text details](#)

NJ SHWS
Status: Pending

AU161
SSW
1/2-1
0.668 mi.
3526 ft.

25 65TH STREET
25 65TH ST
WEST NEW YORK TOWN, NJ 07093

NJ SHWS
NJ Release
NJ NJEMS

S105314352
N/A

Relative:
Higher

[Click here for full text details](#)

NJ SHWS
Status: Closed

NJ Release
Facility Id: 19257

AU162
SSW
1/2-1
0.668 mi.
3527 ft.

29 65TH STREET
29 65TH ST
WEST NEW YORK TOWN, NJ

NJ SHWS
NJ Release

S112403126
N/A

Relative:
Higher

[Click here for full text details](#)

NJ SHWS
Status: Closed

NJ Release
Facility Id: 445242

Map ID
Direction
Distance
Elevation

MAP FINDINGS

Site

Database(s)

EDR ID Number
EPA ID Number

AQ163
WNW
1/2-1
0.668 mi.
3528 ft.

603 79TH ST
NORTH BERGEN TWP, NJ 07047

NJ SHWS **S109839976**
NJ Release **N/A**

Relative:
Higher

[Click here for full text details](#)

NJ SHWS
Status: Closed

NJ Release
Facility Id: 309461

AR164
West
1/2-1
0.668 mi.
3529 ft.

7300 BERGENLINE AVENUE
7300 BERGENLINE AVE
NORTH BERGEN TWP, NJ

NJ SHWS **S113925614**
NJ Release **N/A**

Relative:
Higher

[Click here for full text details](#)

NJ SHWS
Status: Closed

NJ Release
Facility Id: 492323

AT165
NW
1/2-1
0.669 mi.
3530 ft.

610 82ND STREET
610 82ND ST
NORTH BERGEN TWP, NJ

NJ SHWS **S113923954**
NJ Release **N/A**

Relative:
Higher

[Click here for full text details](#)

NJ SHWS
Status: Closed

NJ Release
Facility Id: 485821

AV166
SW
1/2-1
0.671 mi.
3545 ft.

PINTAURO'S AUTO SERVICE INC
63 65 AVE C
BAYONNE CITY, NJ

NJ SHWS **S109300153**
N/A

Relative:
Higher

[Click here for full text details](#)

NJ SHWS
Status: Closed

Map ID
Direction
Distance
Elevation

MAP FINDINGS

EDR ID Number
EPA ID Number

	Site	Database(s)	
AW167 SW 1/2-1 0.678 mi. 3581 ft. Relative: Higher	6505 PARK AVENUE 6505 PARK AVE WEST NEW YORK TOWN, NJ 07047 Click here for full text details NJ SHWS Status: Closed	NJ SHWS NJ NJEMS	S109531792 N/A
AR168 West 1/2-1 0.679 mi. 3583 ft. Relative: Higher	511 73RD STREET 511 73RD ST NORTH BERGEN TWP, NJ 07047 Click here for full text details NJ SHWS Status: Closed	FINDS NJ SHWS NJ NJEMS	1010526700 N/A
AS169 WSW 1/2-1 0.685 mi. 3616 ft. Relative: Higher	406 69TH STREET 406 69TH ST GUTTENBERG TOWN, NJ 07093 Click here for full text details NJ SHWS Status: Closed NJ SPILLS Facility Id: 24713	NJ SHWS NJ SPILLS NJ NJEMS	S105325736 N/A
AT170 NW 1/2-1 0.685 mi. 3617 ft. Relative: Higher	605 82 SECOND STREET 605 82ND ST NORTH BERGEN TWP, NJ 07047 Click here for full text details NJ SHWS Status: Closed	NJ SHWS NJ VCP	S108398782 N/A
AX171 SW 1/2-1 0.686 mi. 3622 ft. Relative: Higher	213 66TH STREET 213 66TH ST WEST NEW YORK TOWN, NJ Click here for full text details NJ SHWS Status: Closed	NJ SHWS	S110141778 N/A

Map ID
Direction
Distance
Elevation

MAP FINDINGS

EDR ID Number
EPA ID Number

172
West
1/2-1
0.688 mi.
3630 ft.

NEW JERSEY BELL
7200 BERGENLINE AVE
NORTH BERGEN TWP, NJ 07047

NJ SHWS
NJ UST
U000358497
N/A

Relative:
Higher

[Click here for full text details](#)

NJ SHWS
Status: Closed

NJ UST
Tank Status: Abandoned in Place
Tank Status: Removed
Facility Id: 008044

AY173
SW
1/2-1
0.692 mi.
3655 ft.

140 65TH STREET
WEST NEW YORK TOWN, NJ 07093

NJ SHWS
NJ Release
S111007677
N/A

Relative:
Higher

[Click here for full text details](#)

NJ SHWS
Status: Closed

NJ Release
Facility Id: 379469

174
NNW
1/2-1
0.695 mi.
3668 ft.

408 WOODCLIFF AVENUE
408 WOODCLIFF AVE
NORTH BERGEN TWP, NJ

NJ SHWS
S110512303
N/A

Relative:
Higher

[Click here for full text details](#)

NJ SHWS
Status: Closed

175
NNE
1/2-1
0.699 mi.
3691 ft.

132 PINE STREET
132 PINE ST
CLIFFSIDE PARK, NJ 01237

NJ SHWS
NJ HIST HWS
NJ VCP
NJ NJEMS
1008965736
N/A

Relative:
Higher

[Click here for full text details](#)

NJ SHWS
Status: Closed

Map ID
Direction
Distance
Elevation

MAP FINDINGS

EDR ID Number
EPA ID Number

AX176
SW
1/2-1
0.701 mi.
3699 ft.

IMMACULATE LACE & EMBROIDERY INC
528 532 66TH ST
WEST NEW YORK, NJ 07093

FINDS
NJ SHWS
NJ ISRA
NJ NJEMS

1007053015
N/A

Relative:
Higher

[Click here for full text details](#)

NJ SHWS
Status: Closed

NJ ISRA
Case Status: NFA-E (Entire Site) HISTORIC

177
WSW
1/2-1
0.702 mi.
3705 ft.

407 69TH STREET
407 69TH ST
GUTTENBERG TOWN, NJ

NJ SHWS
NJ Release

S107068352
N/A

Relative:
Higher

[Click here for full text details](#)

NJ SHWS
Status: Closed

NJ Release
Facility Id: 14915

AT178
NW
1/2-1
0.710 mi.
3747 ft.

8210 2ND AVENUE
8210 2ND AVE
NORTH BERGEN TWP, NJ 07047

NJ SHWS
NJ VCP

S108255151
N/A

Relative:
Higher

[Click here for full text details](#)

NJ SHWS
Status: Closed

AU179
SSW
1/2-1
0.713 mi.
3763 ft.

16 64TH STREET
16 64TH ST
WEST NEW YORK TOWN, NJ

NJ SHWS
NJ Release

S113662404
N/A

Relative:
Higher

[Click here for full text details](#)

NJ SHWS
Status: Closed

NJ Release
Facility Id: 468727

Map ID
Direction
Distance
Elevation

MAP FINDINGS

Site

Database(s)

EDR ID Number
EPA ID Number

AV180
SW
1/2-1
0.715 mi.
3775 ft.

H CROSS CO
50 64 W 18TH ST
WEEHAWKEN TWP, NJ 07087

NJ SHWS
NJ ISRA
S109166757
N/A

Relative:
Higher

[Click here for full text details](#)

NJ SHWS
Status: Active

NJ ISRA
Case Status: Assigned to Program
Case Status: NFA-E (Restricted Use)

AV181
SW
1/2-1
0.717 mi.
3785 ft.

62 TO 64 CLERK STREET
62 64 CLERK ST
JERSEY CITY, NJ 07300

NJ SHWS
NJ BROWNFIELDS
S108973464
N/A

Relative:
Higher

[Click here for full text details](#)

NJ SHWS
Status: Active

182
West
1/2-1
0.718 mi.
3790 ft.

609 73RD STREET
609 73RD ST
NORTH BERGEN TWP, NJ

NJ SHWS
NJ Release
S109213930
N/A

Relative:
Higher

[Click here for full text details](#)

NJ SHWS
Status: Closed

NJ Release
Facility Id: 256638

AW183
SW
1/2-1
0.721 mi.
3805 ft.

MARSAR WEST ASSOC
6412 PARK AVE
WEST NEW YORK TOWN, NJ 07093

NJ SHWS
NJ HIST HWS
NJ VCP
NJ BROWNFIELDS
S103030744
N/A

Relative:
Higher

[Click here for full text details](#)

NJ SHWS
Status: Closed

Map ID
Direction
Distance
Elevation

MAP FINDINGS

Site

Database(s)

EDR ID Number
EPA ID Number

AZ184
West
1/2-1
0.727 mi.
3837 ft.

Relative:
Higher

7025 BERGENLINE CORP
7025 BERGENLINE AVE
NORTH BERGEN, NJ 07047

[Click here for full text details](#)

RCRA-CESQG 1000264551
NJ SHWS NJD981133960
NJ HIST HWS
NJ LUST
NJ HIST LUST
NJ UST
NJ MANIFEST
NJ Release
NJ SPILLS
NJ DRYCLEANERS
NJ BROWNFIELDS
US AIRS

RCRA-CESQG
EPA Id: NJD981133960

NJ SHWS
Status: Active

NJ LUST
Case Id: 2139

NJ HIST LUST
Facility Status: Assigned to a Program
Case Id: 01-03-07-1019-26

NJ UST
Tank Status: Out of Service
Tank Status: Removed
Facility Id: 002139

NJ Release
Facility Id: 130746

NJ SPILLS
Facility Id: 75102

NJ DRYCLEANERS
Facility Id: L1166

BA185
SW
1/2-1
0.727 mi.
3841 ft.

Relative:
Higher

6415 BROADWAY
6415 BROADWAY
WEST NEW YORK TOWN, NJ 07093

[Click here for full text details](#)

NJ SHWS S103030745
NJ HIST HWS N/A
NJ BROWNFIELDS

NJ SHWS
Status: Closed

Map ID
Direction
Distance
Elevation

MAP FINDINGS

EDR ID Number
EPA ID Number

	Site	Database(s)	
AX186 SW 1/2-1 0.728 mi. 3842 ft. Relative: Higher	210 65TH STREET 210 65TH ST WEST NEW YORK TOWN, NJ Click here for full text details NJ SHWS Status: Closed	NJ SHWS	S110512049 N/A
BA187 SW 1/2-1 0.729 mi. 3851 ft. Relative: Higher	209 65TH ST 209 65TH ST WEST NEW YORK TOWN, NJ 07093 Click here for full text details NJ SHWS Status: Pending	NJ SHWS NJ HIST HWS	S107494597 N/A
BB188 North 1/2-1 0.730 mi. 3854 ft. Relative: Higher	222 DESOTO PLACE 222 DESOTO PL CLIFFSIDE PARK BORO, NJ 07010 Click here for full text details NJ SHWS Status: Closed	NJ SHWS NJ NJEMS	S115580010 N/A
189 North 1/2-1 0.734 mi. 3874 ft. Relative: Higher	106 OAKWOOD AVENUE 106 OAKWOOD AVE CLIFFSIDE PARK BORO, NJ Click here for full text details NJ SHWS Status: Closed NJ Release Facility Id: 369087	NJ SHWS NJ Release	S110680294 N/A
190 WNW 1/2-1 0.735 mi. 3883 ft. Relative: Higher	700 79TH STREET 700 79TH ST NORTH BERGEN TWP, NJ 07047 Click here for full text details NJ SHWS Status: Closed	FINDS NJ SHWS NJ NJEMS	1010522568 N/A

Map ID
Direction
Distance
Elevation

MAP FINDINGS

EDR ID Number
EPA ID Number

BC191
NNE
1/2-1
0.736 mi.
3888 ft.

Relative:
Lower

ONE HUDSON PARK CONDOMINIUMS
235 OLD RIVER RD
EDGEWATER BORO, NJ 07020

[Click here for full text details](#)

NJ SHWS
NJ HIST HWS
NJ ENG CONTROLS
NJ INST CONTROL
NJ ISRA
NJ Financial Assurance
NJ NJEMS

S107445159
N/A

NJ SHWS
Status: Active

NJ INST CONTROL
Facility Id: 63697

NJ ISRA
Case Status: Assigned to Program
Case Status: NFA-E (Restricted Use)

AZ192
West
1/2-1
0.737 mi.
3893 ft.

Relative:
Higher

HIDALGO GAS STATION
7001 BERGENLINE AVE
GUTTENBERG TOWN, NJ 07093

[Click here for full text details](#)

NJ SHWS
NJ HIST HWS
NJ ENG CONTROLS
NJ BROWNFIELDS

U003564534
N/A

NJ SHWS
Status: Active

AY193
SW
1/2-1
0.739 mi.
3903 ft.

Relative:
Higher

RAMON QUIONES RESIDENCE
139 64TH ST
WEST NEW YORK TOWN, NJ 07093

[Click here for full text details](#)

NJ SHWS
NJ SPILLS

S105210093
N/A

NJ SHWS
Status: Closed

NJ SPILLS
Facility Id: 88547

194
SW
1/2-1
0.739 mi.
3904 ft.

Relative:
Higher

6506 DEWEY AVENUE
6506 DEWEY AVE
WEST NEW YORK TOWN, NJ 07093

[Click here for full text details](#)

NJ SHWS
NJ Release
NJ NJEMS

S109218199
N/A

NJ SHWS
Status: Closed

NJ Release

Map ID
Direction
Distance
Elevation

MAP FINDINGS

Site

Database(s)

EDR ID Number
EPA ID Number

6506 DEWEY AVENUE (Continued)

S109218199

Facility Id: 267454

BC195
NNE
1/2-1
0.741 mi.
3912 ft.

EDGEWATER APARTMENTS REISS DEVELOPMENT
99 GORGE RD
EDGEWATER BOROUGH, NJ 07020

NJ SHWS
NJ HIST HWS
NJ VCP
NJ BROWNFIELDS
NJ NJEMS

S103029219
N/A

[Click here for full text details](#)

Relative:
Higher

NJ SHWS
Status: Closed

BB196
North
1/2-1
0.745 mi.
3935 ft.

236 DESOTO PLACE
236 DESOTO PL
CLIFFSIDE PARK BORO, NJ

NJ SHWS
NJ Release

S112113988
N/A

[Click here for full text details](#)

Relative:
Higher

NJ SHWS
Status: Closed

NJ Release
Facility Id: 415230

197
North
1/2-1
0.749 mi.
3956 ft.

55 FULTON AVENUE
55 FULTON AVE
FAIRVIEW BORO, NJ 07022

NJ SHWS
NJ Release
NJ NJEMS

S108771834
N/A

[Click here for full text details](#)

Relative:
Higher

NJ SHWS
Status: Closed

NJ Release
Facility Id: 232019

198
WSW
1/2-1
0.752 mi.
3972 ft.

GONZALEZ EMBROIDERY
426 428 68TH ST
WEST NEW YORK, NJ 07093

FINDS
NJ SHWS
NJ ISRA
NJ NJEMS

1010153226
N/A

[Click here for full text details](#)

Relative:
Higher

NJ SHWS
Status: Closed

NJ ISRA
Case Status: Assigned to Program
Case Status: NFA-E (Unrestricted Use)

Map ID
Direction
Distance
Elevation

MAP FINDINGS

EDR ID Number
EPA ID Number

BD199
NW
1/2-1
0.754 mi.
3980 ft.

8104 3RD AVENUE
8104 3RD AVE
NORTH BERGEN TWP, NJ

NJ SHWS
NJ Release
S112112939
N/A

Relative:
Higher

[Click here for full text details](#)

NJ SHWS
Status: Closed

NJ Release
Facility Id: 412115

200
NNW
1/2-1
0.754 mi.
3982 ft.

257 HUDSON PLACE
257 HUDSON PL
FAIRVIEW BORO, NJ 07022

FINDS
NJ SHWS
NJ NJEMS
1010489058
N/A

Relative:
Higher

[Click here for full text details](#)

NJ SHWS
Status: Closed

BE201
North
1/2-1
0.756 mi.
3991 ft.

145 PALISADE AVENUE
145 PALISADE AVE
CLIFFSIDE PARK BORO, NJ 07010

FINDS
NJ SHWS
NJ HIST HWS
NJ VCP
NJ NJEMS
1008964863
N/A

Relative:
Higher

[Click here for full text details](#)

NJ SHWS
Status: Closed

BD202
WNW
1/2-1
0.756 mi.
3993 ft.

8011 3RD AVENUE
8011 3RD AVE
NORTH BERGEN TWP, NJ

NJ SHWS
NJ Release
S107088021
N/A

Relative:
Higher

[Click here for full text details](#)

NJ SHWS
Status: Closed

NJ Release
Facility Id: 123875

Map ID
Direction
Distance
Elevation

MAP FINDINGS

EDR ID Number
EPA ID Number

	Site	Database(s)	
BD203 WNW 1/2-1 0.756 mi. 3993 ft. Relative: Higher	8009 3RD AVENUE 8009 3RD AVE NORTH BERGEN, NJ 07047 Click here for full text details NJ SHWS Status: Closed	FINDS NJ SHWS NJ HIST HWS	1007008816 N/A
BA204 SW 1/2-1 0.759 mi. 4009 ft. Relative: Higher	NJ SCHOOLS DEVELOPMENT AUTHORITY 6400 BROADWAY WEST NEW YORK TOWN, NJ Click here for full text details NJ SHWS Status: Closed NJ Release Facility Id: 465121	NJ SHWS NJ Release	S113661436 N/A
205 SW 1/2-1 0.760 mi. 4013 ft. Relative: Higher	JCRA MILL CREEK BDA 41 63 AETNA ST JERSEY CITY, NJ 07300 Click here for full text details NJ SHWS Status: Active	NJ SHWS NJ VCP NJ NJEMS	S109166819 N/A
BE206 North 1/2-1 0.761 mi. 4020 ft. Relative: Higher	131 ROTHWELL AVENUE 131 ROTHWELL AVE CLIFFSIDE PARK BORO, NJ 07010 Click here for full text details NJ SHWS Status: Closed	FINDS NJ SHWS NJ NJEMS	1009332682 N/A
207 NW 1/2-1 0.762 mi. 4022 ft. Relative: Higher	8308 3RD AVENUE 8308 3RD AVE NORTH BERGEN, NJ 07047 Click here for full text details NJ SHWS Status: Closed	NJ SHWS NJ HIST HWS NJ VCP NJ NJEMS	1008978103 N/A

Map ID
Direction
Distance
Elevation

MAP FINDINGS

EDR ID Number
EPA ID Number

208
WNW
1/2-1
0.765 mi.
4039 ft.

811 80TH STREET
811 80TH ST
NORTH BERGEN TWP, NJ

NJ SHWS S110680640
NJ Release N/A

Relative:
Higher

[Click here for full text details](#)

NJ SHWS
Status: Closed

NJ Release
Facility Id: 370228

209
NW
1/2-1
0.771 mi.
4070 ft.

708 87TH STREET
708 87TH ST
NORTH BERGEN TWP, NJ 07047

FINDS 1010528625
NJ SHWS N/A
NJ NJEMS

Relative:
Higher

[Click here for full text details](#)

NJ SHWS
Status: Closed

BE210
North
1/2-1
0.775 mi.
4090 ft.

141 ROTHWELL AVENUE
141 ROTHWELL AVE
CLIFFSIDE PARK BORO, NJ 07010

NJ SHWS S107091995
NJ Release N/A
NJ NJEMS

Relative:
Higher

[Click here for full text details](#)

NJ SHWS
Status: Closed

NJ Release
Facility Id: 137266

BF211
NW
1/2-1
0.779 mi.
4112 ft.

8518 3RD AVE
NORTH BERGEN TWP, NJ 07047

NJ SHWS S108768398
NJ Release N/A

Relative:
Higher

[Click here for full text details](#)

NJ SHWS
Status: Active

NJ Release
Facility Id: 222419

Map ID
Direction
Distance
Elevation

MAP FINDINGS

Site

Database(s)

EDR ID Number
EPA ID Number

212
WSW
1/2-1
0.779 mi.
4113 ft.

ALFREDO GUILLEN
440 67TH ST
WEST NEW YORK TOWN, NJ

NJ SHWS
NJ HIST LUST
NJ SPILLS

S105205931
N/A

Relative:
Higher

[Click here for full text details](#)

NJ SHWS
Status: Closed

NJ HIST LUST

Facility Status: Site Issued Letter of No Further Action for Area(s) Of Concern
Case Id: 01-10-04-1052-37

NJ SPILLS

Facility Id: 85597

BG213
West
1/2-1
0.779 mi.
4115 ft.

GUTTENBERG FIREHOUSE
6801 MADISON ST
GUTTENBERG TOWN, NJ

NJ SHWS
NJ SPILLS

S103903063
N/A

Relative:
Higher

[Click here for full text details](#)

NJ SHWS
Status: Closed

NJ SPILLS

Facility Id: 41769

214
West
1/2-1
0.781 mi.
4125 ft.

7412 3RD AVENUE
7412 3RD AVE
NORTH BERGEN TWP, NJ 07047

NJ SHWS
NJ VCP

S108255067
N/A

Relative:
Higher

[Click here for full text details](#)

NJ SHWS
Status: Closed

BH215
SW
1/2-1
0.798 mi.
4212 ft.

KISS REALTY LLC
6400 HUDSON AVE
WEST NEW YORK TOWN, NJ

NJ SHWS
NJ Release

S109369358
N/A

Relative:
Higher

[Click here for full text details](#)

NJ SHWS
Status: Closed

NJ Release

Facility Id: 290858

Map ID
Direction
Distance
Elevation

MAP FINDINGS

EDR ID Number
EPA ID Number

	Site	Database(s)	
216 WSW 1/2-1 0.799 mi. 4221 ft. Relative: Higher	6512 PALISADE AVE. WEST NEW YORK TOWN, NJ 07093 Click here for full text details NJ SHWS Status: Closed NJ Release Facility Id: 437140	NJ SHWS NJ Release	S112400490 N/A
217 West 1/2-1 0.803 mi. 4240 ft. Relative: Higher	JOSEPH RUTZ EMBROIDERIES 6812 6814 MADISON ST GUTTENBERG TOWN, NJ 07093 Click here for full text details NJ SHWS Status: Active	NJ SHWS NJ NJEMS	S111832931 N/A
BH218 WSW 1/2-1 0.808 mi. 4267 ft. Relative: Higher	317 64TH STREET 317 64TH ST WEST NEW YORK, NJ 07093 Click here for full text details NJ SHWS Status: Closed	FINDS NJ SHWS NJ NJEMS	1010432138 N/A
219 North 1/2-1 0.811 mi. 4283 ft. Relative: Higher	63 SHALER AVENUE 63 SHALER AVE FAIRVIEW BORO, NJ Click here for full text details NJ SHWS Status: Closed NJ Release Facility Id: 306897	NJ SHWS NJ Release	S109576233 N/A

Map ID
Direction
Distance
Elevation

MAP FINDINGS

Site

Database(s)

EDR ID Number
EPA ID Number

220
SW
1/2-1
0.811 mi.
4283 ft.

44 62ND AVE
WEST NEW YORK TOWN, NJ 07093

NJ SHWS S112401369
NJ Release N/A

Relative:
Higher

[Click here for full text details](#)

NJ SHWS
Status: Closed

NJ Release
Facility Id: 439764

BI221
NW
1/2-1
0.813 mi.
4292 ft.

914 82ND STREET
914 82ND ST
NORTH BERGEN TWP, NJ 07047

NJ SHWS S108255207
NJ VCP N/A

Relative:
Higher

[Click here for full text details](#)

NJ SHWS
Status: Closed

BG222
West
1/2-1
0.813 mi.
4293 ft.

7013 POLK STREET
7013 POLK ST
GUTTENBERG TOWN, NJ

NJ SHWS S109222732
NJ Release N/A

Relative:
Higher

[Click here for full text details](#)

NJ SHWS
Status: Closed

NJ Release
Facility Id: 280074

223
NW
1/2-1
0.816 mi.
4310 ft.

8405 4TH AVENUE
8405 4TH AVE
NORTH BERGEN TWP, NJ 07047

FINDS 1008908934
NJ SHWS N/A
NJ HIST HWS
NJ NJEMS

Relative:
Higher

[Click here for full text details](#)

NJ SHWS
Status: Pending

Map ID
Direction
Distance
Elevation

MAP FINDINGS

Site

Database(s)

EDR ID Number
EPA ID Number

224
NNW
1/2-1
0.821 mi.
4335 ft.

STOP BY MART
9280 KENNEDY BLVD
NORTH BERGEN TWP, NJ

NJ SHWS S111833011
N/A

Relative:
Higher

[Click here for full text details](#)

NJ SHWS
Status: Active

225
WNW
1/2-1
0.821 mi.
4337 ft.

900 76TH STREET
900 76TH ST
NORTH BERGEN TWP, NJ 07047

NJ SHWS S108657008
NJ VCP N/A

Relative:
Higher

[Click here for full text details](#)

NJ SHWS
Status: Closed

BF226
NW
1/2-1
0.824 mi.
4353 ft.

8511 4TH AVENUE
8511 4TH AVE
NORTH BERGEN TWP, NJ

NJ SHWS S109574438
NJ Release N/A

Relative:
Higher

[Click here for full text details](#)

NJ SHWS
Status: Closed

NJ Release
Facility Id: 301271

BJ227
NNW
1/2-1
0.828 mi.
4374 ft.

8800 3RD AVE
8800 3RD AVE
NORTH BERGEN TOWNSHIP, NJ 07047

NJ SHWS S107495148
NJ HIST HWS N/A
NJ BROWNFIELDS

Relative:
Higher

[Click here for full text details](#)

NJ SHWS
Status: Pending

228
NNW
1/2-1
0.839 mi.
4429 ft.

FULL STOP FLOWERS
320 FAIRVIEW AVE
FAIRVIEW BORO, NJ 07022

FINDS 1010481380
NJ SHWS N/A
NJ NJEMS

Relative:
Higher

[Click here for full text details](#)

NJ SHWS
Status: Closed

Map ID
Direction
Distance
Elevation

MAP FINDINGS

Site

Database(s)

EDR ID Number
EPA ID Number

BK229
SW
1/2-1
0.844 mi.
4455 ft.

163 62ND STREET
163 62ND ST
WEST NEW YORK TOWN, NJ 07093

NJ SHWS
NJ HIST HWS
NJ NJEMS

S105007574
N/A

Relative:
Higher

[Click here for full text details](#)

NJ SHWS
Status: Pending

BK230
SW
1/2-1
0.844 mi.
4457 ft.

165 62ND STREET
165 62ND ST
WEST NEW YORK TOWN, NJ 07093

NJ SHWS
NJ SPILLS
NJ NJEMS

S105322962
N/A

Relative:
Higher

[Click here for full text details](#)

NJ SHWS
Status: Closed

NJ SPILLS
Facility Id: 18436

BJ231
NNW
1/2-1
0.847 mi.
4472 ft.

8807 3RD AVENUE
8807 3RD AVE
NORTH BERGEN TWP, NJ

NJ SHWS
NJ Release

S107080848
N/A

Relative:
Higher

[Click here for full text details](#)

NJ SHWS
Status: Closed

NJ Release
Facility Id: 96731

BK232
SW
1/2-1
0.848 mi.
4478 ft.

6200 BROADWAY
WEST NEW YORK TOWN, NJ 07093

NJ SHWS
NJ SPILLS
NJ Release

S104442282
N/A

Relative:
Higher

[Click here for full text details](#)

NJ SHWS
Status: Active

NJ SPILLS
Facility Id: 20183

NJ Release
Facility Id: 460703

Map ID
Direction
Distance
Elevation

MAP FINDINGS

Site

Database(s)

EDR ID Number
EPA ID Number

BL233
NW
1/2-1
0.848 mi.
4480 ft.

8102 5TH AVENUE
8102 5TH AVE
NORTH BERGEN TWP, NJ

NJ SHWS
NJ Release

S109214417
N/A

Relative:
Higher

[Click here for full text details](#)

NJ SHWS
Status: Closed

NJ Release
Facility Id: 256767

BM234
West
1/2-1
0.850 mi.
4486 ft.

LYNN TAYLOR INC
900 74TH ST
NORTH BERGEN, NJ 07047

FINDS
NJ SHWS
NJ BROWNFIELDS
NJ ISRA

1007047280
N/A

Relative:
Higher

[Click here for full text details](#)

NJ SHWS
Status: Closed

NJ ISRA
Case Status: Assigned to Program
Case Status: NFA-E (Unrestricted Use)
Case Status: NFA (No Further Action) HISTORIC

BL235
NW
1/2-1
0.850 mi.
4490 ft.

8103 5TH AVENUE
8103 5TH AVE
NORTH BERGEN TWP, NJ 07047

NJ SHWS
NJ VCP

S108255139
N/A

Relative:
Higher

[Click here for full text details](#)

NJ SHWS
Status: Closed

BL236
NW
1/2-1
0.851 mi.
4491 ft.

8109 5TH AVENUE
8109 5TH AVE
NORTH BERGEN TWP, NJ 07047

NJ SHWS
NJ VCP

S108255140
N/A

Relative:
Higher

[Click here for full text details](#)

NJ SHWS
Status: Closed

Map ID
Direction
Distance
Elevation

MAP FINDINGS

EDR ID Number
EPA ID Number

BM237
West
1/2-1
0.851 mi.
4491 ft.

909 74TH STREET
909 74TH ST
NORTH BERGEN TWP, NJ

NJ SHWS
NJ Release
S110312442
N/A

Relative:
Higher

[Click here for full text details](#)

NJ SHWS
Status: Closed

NJ Release
Facility Id: 336121

BN238
NNE
1/2-1
0.851 mi.
4494 ft.

RIVER CREST VILLAS
357 RIVER RD
EDGEWATER BORO, NJ 07020

NJ SHWS
NJ ENG CONTROLS
NJ INST CONTROL
NJ VCP
NJ Financial Assurance
S108519008
N/A

Relative:
Lower

[Click here for full text details](#)

NJ SHWS
Status: Closed

NJ INST CONTROL
Facility Id: 352956

BM239
West
1/2-1
0.852 mi.
4498 ft.

915 74TH STREET
915 74TH ST
NORTH BERGEN TWP, NJ

NJ SHWS
NJ Release
S110516879
N/A

Relative:
Higher

[Click here for full text details](#)

NJ SHWS
Status: Closed

NJ Release
Facility Id: 340052

BI240
NW
1/2-1
0.852 mi.
4499 ft.

8210 5TH AVENUE
8210 5TH AVE
NORTH BERGEN TWP, NJ

NJ SHWS
NJ Release
S112172557
N/A

Relative:
Higher

[Click here for full text details](#)

NJ SHWS
Status: Closed

NJ Release
Facility Id: 431810

Map ID
Direction
Distance
Elevation

MAP FINDINGS

Site

Database(s)

EDR ID Number
EPA ID Number

241
West
1/2-1
0.857 mi.
4523 ft.

WHITMOR INC
7200 ADAMS ST
NORTH BERGEN TWP, NJ 07047

NJ SHWS
NJ UST
NJ ISRA

1000784863
N/A

Relative:
Higher

[Click here for full text details](#)

NJ SHWS
Status: Closed

NJ UST
Tank Status: Removed
Facility Id: 022377

NJ ISRA
Case Status: NFA (No Further Action) HISTORIC

242
WNW
1/2-1
0.857 mi.
4525 ft.

7806 5TH AVENUE
7806 5TH AVE
NORTH BERGEN TWP, NJ 07047

NJ SHWS
NJ HIST HWS
NJ NJEMS

1008905363
N/A

Relative:
Higher

[Click here for full text details](#)

NJ SHWS
Status: Pending

BO243
NW
1/2-1
0.859 mi.
4537 ft.

909 87TH STREET
909 87TH ST
NORTH BERGEN TWP, NJ

NJ SHWS
NJ Release

S109840343
N/A

Relative:
Higher

[Click here for full text details](#)

NJ SHWS
Status: Closed

NJ Release
Facility Id: 307946

244
North
1/2-1
0.865 mi.
4566 ft.

182 ROTHWELL AVENUE
182 ROTHWELL AVE
CLIFFSIDE PARK BORO, NJ 07675

NJ SHWS
NJ HIST HWS
NJ NJEMS

1008904100
N/A

Relative:
Higher

[Click here for full text details](#)

NJ SHWS
Status: Pending

Map ID
Direction
Distance
Elevation

MAP FINDINGS

EDR ID Number
EPA ID Number

BO245
NW
1/2-1
0.873 mi.
4608 ft.

907 87TH STREET
905 907 87TH ST
NORTH BERGEN TWP, NJ 07047

NJ SHWS
NJ VCP

S108518922
N/A

Relative:
Higher

[Click here for full text details](#)

NJ SHWS
Status: Closed

BP246
NNW
1/2-1
0.878 mi.
4634 ft.

SIER BATH DECK GEAR CO
9252 KENNEDY BLVD
NORTH BERGEN TWP, NJ 07047

NJ SHWS
NJ SPILLS
NJ ENG CONTROLS
NJ INST CONTROL
NJ VCP
NJ BROWNFIELDS
NJ Financial Assurance

S104422854
N/A

Relative:
Higher

[Click here for full text details](#)

NJ SHWS
Status: Active

NJ SPILLS
Facility Id: 9476
Facility Id: 10212
Facility Id: 3191

NJ INST CONTROL
Facility Id: 38207

BM247
West
1/2-1
0.879 mi.
4642 ft.

7303 5TH AVENUE
7303 5TH AVE
NORTH BERGEN TOWNSHIP, NJ 07047

NJ SHWS
NJ HIST HWS
NJ BROWNFIELDS
NJ NJEMS

1007050726
N/A

Relative:
Higher

[Click here for full text details](#)

NJ SHWS
Status: Pending

248
SW
1/2-1
0.881 mi.
4651 ft.

HARTEL BRASS & NICKEL INC
6205 HUDSON AVE
WEST NEW YORK TOWN, NJ 07093

NJ SHWS
NJ BROWNFIELDS

S108478950
N/A

Relative:
Higher

[Click here for full text details](#)

NJ SHWS
Status: Active

Map ID
Direction
Distance
Elevation

MAP FINDINGS

Site

Database(s)

EDR ID Number
EPA ID Number

BQ249
WSW
1/2-1
0.884 mi.
4665 ft.

WEST NEW YORK TOWN BD OF ED PUBLIC SCHOOL #4
6301 PALISADES AVE
WEST NEW YORK TOWN, NJ 07093

NJ SHWS
NJ ENG CONTROLS
NJ NJEMS

S110512855
N/A

Relative:
Higher

[Click here for full text details](#)

NJ SHWS
Status: Active

BR250
WSW
1/2-1
0.885 mi.
4671 ft.

NEW FOUND PROPERTIES
6506 BERGENLINE AVE
WEST NEW YORK TOWN, NJ 07450

NJ SHWS
NJ VCP
S108255375
N/A

Relative:
Higher

[Click here for full text details](#)

NJ SHWS
Status: Closed

251
West
1/2-1
0.886 mi.
4677 ft.

6903 JACKSON STREET
6903 JACKSON ST
GUTTENBERG TOWN, NJ

NJ SHWS
NJ Release
S112171790
N/A

Relative:
Higher

[Click here for full text details](#)

NJ SHWS
Status: Closed

NJ Release
Facility Id: 428568

BS252
SW
1/2-1
0.886 mi.
4677 ft.

110 61ST STREET
110 61ST ST
WEST NEW YORK, NJ 07087

NJ SHWS
NJ HIST HWS
NJ VCP
NJ BROWNFIELDS
S103030735
N/A

Relative:
Higher

[Click here for full text details](#)

NJ SHWS
Status: Closed

BN253
NNE
1/2-1
0.894 mi.
4719 ft.

INDEPENDENCE HARBOR CONDOMINIUMS I
361 RIVER RD
EDGEWATER BORO, NJ 07020

FINDS
NJ SHWS
NJ ENG CONTROLS
NJ BROWNFIELDS
NJ NJEMS
1006984127
N/A

Relative:
Lower

[Click here for full text details](#)

NJ SHWS
Status: Active

Map ID
Direction
Distance
Elevation

MAP FINDINGS

EDR ID Number
EPA ID Number

BR254
WSW
1/2-1
0.894 mi.
4720 ft.

6507 BERGENLINE AVENUE
6507 BERGENLINE AVE
WEST NEW YORK, NJ 07093

NJ SHWS
NJ HIST HWS
NJ Release
NJ VCP
NJ NJEMS

S106762224
N/A

Relative:
Higher

[Click here for full text details](#)

NJ SHWS
Status: Closed

NJ Release
Facility Id: 117781

BS255
SW
1/2-1
0.895 mi.
4723 ft.

6118 JOHNSON PLACE
6118 JOHNSON PL
WEST NEW YORK TOWN, NJ

NJ SHWS
NJ LUST
NJ Release

S107911651
N/A

Relative:
Higher

[Click here for full text details](#)

NJ SHWS
Status: Active

NJ LUST
Case Id: 287170

NJ Release
Facility Id: 179827

BR256
WSW
1/2-1
0.898 mi.
4743 ft.

BRENNAN FUNERAL HOME
6414 BERGENLINE AVE
WEST NEW YORK TOWN, NJ

NJ SHWS

S109306894
N/A

Relative:
Higher

[Click here for full text details](#)

NJ SHWS
Status: Closed

257
NW
1/2-1
0.899 mi.
4746 ft.

8817 5TH AVENUE
8817 5TH AVE
NORTH BERGEN TWP, NJ

NJ SHWS
NJ Release

S108770080
N/A

Relative:
Higher

[Click here for full text details](#)

NJ SHWS
Status: Closed

NJ Release
Facility Id: 227247

Map ID
Direction
Distance
Elevation

MAP FINDINGS

Site

Database(s)

EDR ID Number
EPA ID Number

258
WNW
1/2-1
0.899 mi.
4747 ft.

KANKAS EXXON SERVICE STATION
7600 KENNEDY BLVD
NORTH BERGEN TWP, NJ 07047

NJ SHWS
NJ Release
NJ INST CONTROL

S109307149
N/A

Relative:
Higher

[Click here for full text details](#)

NJ SHWS
Status: Active

NJ Release
Facility Id: 346549

NJ INST CONTROL
Facility Id: 7108

259
West
1/2-1
0.901 mi.
4757 ft.

7001 ADAMS STREET
7001 ADAMS ST
GUTTENBERG TOWN, NJ

NJ SHWS
NJ Release

S112170864
N/A

Relative:
Higher

[Click here for full text details](#)

NJ SHWS
Status: Closed

NJ Release
Facility Id: 424828

BS260
SW
1/2-1
0.905 mi.
4777 ft.

111 61ST STREET APARTMENTS
111 61ST ST
WEST NEW YORK TOWN, NJ 07093

NJ SHWS
NJ NJEMS

S113648451
N/A

Relative:
Higher

[Click here for full text details](#)

NJ SHWS
Status: Closed

BT261
North
1/2-1
0.910 mi.
4806 ft.

233 DAY AVENUE
233 DAY AVE
CLIFFSIDE PARK, NJ 07010

NJ SHWS
NJ HIST HWS
NJ VCP
NJ NJEMS

1008900586
N/A

Relative:
Higher

[Click here for full text details](#)

NJ SHWS
Status: Closed

Map ID
Direction
Distance
Elevation

MAP FINDINGS

EDR ID Number
EPA ID Number

	Site	Database(s)	
262 NNW 1/2-1 0.910 mi. 4806 ft.	382 FAIRVIEW AVENUE 382 FAIRVIEW AVE FAIRVIEW, NJ 07632	NJ SHWS NJ HIST HWS NJ VCP NJ BROWNFIELDS	S105008955 N/A

Relative:
Higher

[Click here for full text details](#)

NJ SHWS
Status: Closed

BP263 NNW 1/2-1 0.916 mi. 4839 ft.	SCIROCCO FINANCIAL BUILDING 9226 KENNEDY BLVD NORTH BERGEN TWP, NJ 07047	NJ SHWS NJ UST	1007010579 N/A
--	--	-------------------	-------------------

Relative:
Higher

[Click here for full text details](#)

NJ SHWS
Status: Closed

NJ UST
Tank Status: Removed
Facility Id: 161296

BU264 WNW 1/2-1 0.917 mi. 4841 ft.	1115 80TH STREET 1115 80TH ST NORTH BERGEN TWP, NJ 07047	FINDS NJ SHWS NJ NJEMS	1010525077 N/A
--	--	------------------------------	-------------------

Relative:
Higher

[Click here for full text details](#)

NJ SHWS
Status: Closed

BV265 NNW 1/2-1 0.918 mi. 4847 ft.	FAIRVIEW BORO 59 ANDERSON AVE FAIRVIEW BORO, NJ 07022	NJ SHWS NJ UST	U002157293 N/A
--	---	-------------------	-------------------

Relative:
Higher

[Click here for full text details](#)

NJ SHWS
Status: Closed

NJ UST
Tank Status: Removed
Facility Id: 025367

Map ID
Direction
Distance
Elevation

MAP FINDINGS

Site

Database(s)

EDR ID Number
EPA ID Number

BQ266
WSW
1/2-1
0.921 mi.
4865 ft.

6209 PALISADES AVE
6209 PALISADE AVE
WEST NEW YORK TOWN, NJ 07093

NJ SHWS
NJ BROWNFIELDS

S108973521
N/A

Relative:
Higher

[Click here for full text details](#)

NJ SHWS
Status: Closed

BS267
SW
1/2-1
0.922 mi.
4868 ft.

RESID
123 61ST ST
WEST NEW YORK TOWN, NJ

NJ SHWS
NJ SPILLS

S104446643
N/A

Relative:
Higher

[Click here for full text details](#)

NJ SHWS
Status: Closed

NJ SPILLS
Facility Id: 57249

268
SW
1/2-1
0.926 mi.
4891 ft.

6038 MONITOR PLACE
6038 MONITOR PL
WEST NEW YORK TOWN, NJ

NJ SHWS
NJ Release

S112169863
N/A

Relative:
Higher

[Click here for full text details](#)

NJ SHWS
Status: Closed

NJ Release
Facility Id: 421194

269
NNE
1/2-1
0.927 mi.
4894 ft.

2 WASHINGTON PLACE
2 WASHINGTON PL
CLIFFSIDE PARK BORO, NJ 07010

NJ SHWS
NJ VCP

S108398363
N/A

Relative:
Higher

[Click here for full text details](#)

NJ SHWS
Status: Closed

Map ID
Direction
Distance
Elevation

MAP FINDINGS

EDR ID Number
EPA ID Number

Site

Database(s)

BW270
North
1/2-1
0.928 mi.
4902 ft.

225 RIVERVIEW PLACE
225 RIVERVIEW PL
CLIFFSIDE PARK BORO, NJ

NJ SHWS
NJ Release

S113660114
N/A

Relative:
Higher

[Click here for full text details](#)

NJ SHWS
Status: Closed

NJ Release
Facility Id: 458365

BX271
North
1/2-1
0.929 mi.
4903 ft.

292 WILSON AVENUE
292 WILSON AVE
FAIRVIEW BORO, NJ

NJ SHWS
NJ Release

S110677917
N/A

Relative:
Higher

[Click here for full text details](#)

NJ SHWS
Status: Closed

NJ Release
Facility Id: 359772

BV272
NNW
1/2-1
0.929 mi.
4905 ft.

67 ANDERSON AVENUE
67 ANDERSON AVE
FAIRVIEW BOROUGH, NJ 07022

NJ SHWS
NJ HIST HWS
NJ BROWNFIELDS
NJ NJEMS

1007025746
N/A

Relative:
Higher

[Click here for full text details](#)

NJ SHWS
Status: Pending

273
WSW
1/2-1
0.929 mi.
4907 ft.

THE WALLPAPER CONNECTION INC D/B/A FOXS
6403 BERGENLINE AVE
WEST NEW YORK TOWN, NJ 07093

NJ SHWS
NJ UST

U003106185
N/A

Relative:
Higher

[Click here for full text details](#)

NJ SHWS
Status: Closed

NJ UST
Tank Status: Abandoned in Place
Facility Id: 030721

Map ID
Direction
Distance
Elevation

MAP FINDINGS

EDR ID Number
EPA ID Number

	Site	Database(s)	
BR274 WSW 1/2-1 0.930 mi. 4909 ft. Relative: Higher	6502 MADISON STREET 6502 MADISON ST WEST NEW YORK TOWN, NJ 07093 Click here for full text details NJ SHWS Status: Active	NJ SHWS NJ VCP	S108254983 N/A
BY275 NNW 1/2-1 0.930 mi. 4910 ft. Relative: Higher	912 90TH ST 912 90TH ST NORTH BERGEN TWP, NJ Click here for full text details NJ SHWS Status: Closed	NJ SHWS	S111710952 N/A
BT276 North 1/2-1 0.932 mi. 4920 ft. Relative: Higher	253 DAY AVENUE 253 DAY AVE CLIFFSIDE PARK BORO, NJ 07010 Click here for full text details NJ SHWS Status: Closed	NJ SHWS NJ NJEMS	S107566378 N/A
BZ277 SW 1/2-1 0.934 mi. 4929 ft. Relative: Higher	CORNELL SURGICAL COMPANY 224 61ST ST WEST NEW YORK TOWN, NJ Click here for full text details NJ SHWS Status: Closed NJ Release Facility Id: 3011	NJ SHWS NJ Release	S102223969 N/A
CA278 SW 1/2-1 0.934 mi. 4930 ft. Relative: Higher	EAST JERSEY AUTO DEALER 6027 6037 PARK AVE WEST NEW YORK TOWN, NJ 07093 Click here for full text details NJ SHWS Status: Active	NJ SHWS NJ BROWNFIELDS	S108973524 N/A

Map ID
Direction
Distance
Elevation

MAP FINDINGS

	Site	Database(s)	EDR ID Number EPA ID Number
CA279 SW 1/2-1 0.935 mi. 4936 ft. Relative: Higher	6036 PARK AVENUE 6036 PARK AVE WEST NEW YORK TOWN, NJ Click here for full text details NJ SHWS Status: Closed	NJ SHWS	S110747475 N/A
280 NW 1/2-1 0.938 mi. 4955 ft. Relative: Higher	8610 KENNEDY BOULEVARD 8610 KENNEDY BLVD NORTH BERGEN TWP, NJ Click here for full text details NJ SHWS Status: Closed	NJ SHWS	S110747998 N/A
BW281 North 1/2-1 0.939 mi. 4960 ft. Relative: Higher	204 LINCOLN BOULEVARD ASSOC CORP 539 E 2ND ST BOUND BROOK, NJ 08805 Click here for full text details NJ SHWS Status: Closed	FINDS NJ SHWS NJ HIST HWS NJ NJEMS	1008909106 N/A
BX282 North 1/2-1 0.940 mi. 4962 ft. Relative: Higher	141 FULTON AVENUE 141 FULTON AVE FAIRVIEW BORO, NJ 07022 Click here for full text details NJ SHWS Status: Closed NJ Release Facility Id: 240143	NJ SHWS NJ Release NJ VCP NJ NJEMS	S108774619 N/A
BZ283 SW 1/2-1 0.944 mi. 4986 ft. Relative: Higher	6114 HUDSON AVENUE 6114 HUDSON AVE WEST NEW YORK TOWN, NJ Click here for full text details NJ SHWS Status: Active NJ Release	NJ SHWS NJ Release	S109574531 N/A

Map ID
Direction
Distance
Elevation

MAP FINDINGS

Site

Database(s)

EDR ID Number
EPA ID Number

6114 HUDSON AVENUE (Continued)

S109574531

Facility Id: 301500

284
SSW
1/2-1
0.954 mi.
5037 ft.

**K HOVNANIAN PORT IMPERIAL URBAN RENEWAL
PORT IMPERIAL BLVD
WEST NEW YORK, NJ 07093**

**FINDS
NJ SHWS
NJ NJEMS**

**1010431222
N/A**

[Click here for full text details](#)

Relative:
Lower

NJ SHWS
Status: Closed

285
West
1/2-1
0.957 mi.
5054 ft.

**7020 KENNEDY BOULEVARD
7020 KENNEDY BLVD
NORTH BERGEN TWP, NJ**

NJ SHWS

**S111833180
N/A**

[Click here for full text details](#)

Relative:
Higher

NJ SHWS
Status: Active

BU286
WNW
1/2-1
0.959 mi.
5062 ft.

**1201 80TH STREET
1201 80TH ST
NORTH BERGEN TWP, NJ**

**NJ SHWS
NJ Release**

**S110513664
N/A**

[Click here for full text details](#)

Relative:
Higher

NJ SHWS
Status: Closed

NJ Release
Facility Id: 363331
Facility Id: 340266

BY287
NNW
1/2-1
0.959 mi.
5064 ft.

**9018 NEW YORK AVENUE
9018 NEW YORK AVE
NORTH BERGEN TWP, NJ 07047**

**FINDS
NJ SHWS
NJ NJEMS**

**1010530581
N/A**

[Click here for full text details](#)

Relative:
Higher

NJ SHWS
Status: Closed

Map ID
Direction
Distance
Elevation

MAP FINDINGS

Site

Database(s)

EDR ID Number
EPA ID Number

BU288
WNW
1/2-1
0.962 mi.
5077 ft.

1210 80TH STREET
1210 80TH ST
NORTH BERGEN TWP, NJ

NJ SHWS S110747554
N/A

Relative:
Higher

[Click here for full text details](#)

NJ SHWS
Status: Active

289
NW
1/2-1
0.966 mi.
5099 ft.

TOWN SERVICE CENTER #121333
8801 KENNEDY BLVD
NORTH BERGEN, NJ 07047

FINDS 1006989762
NJ SHWS N/A
NJ INST CONTROL
NJ BROWNFIELDS

Relative:
Higher

[Click here for full text details](#)

NJ SHWS
Status: Active

NJ INST CONTROL
Facility Id: 28672

CB290
SW
1/2-1
0.967 mi.
5106 ft.

309 61ST STREET
WEST NEW YORK TOWN, NJ 07093

NJ SHWS S110311504
NJ Release N/A

Relative:
Higher

[Click here for full text details](#)

NJ SHWS
Status: Closed

NJ Release
Facility Id: 332984

CC291
SW
1/2-1
0.968 mi.
5110 ft.

BENDE & SONS INCORPORATED
6024 BUCHANAN PL
WEST NEW YORK TOWN, NJ

NJ SHWS S109306362
N/A

Relative:
Higher

[Click here for full text details](#)

NJ SHWS
Status: Closed

Map ID
Direction
Distance
Elevation

MAP FINDINGS

Site

Database(s)

EDR ID Number
EPA ID Number

CD292
SW
1/2-1
0.969 mi.
5117 ft.

328 61ST STREET APARTMENTS
328 61ST ST
WEST NEW YORK TOWN, NJ

NJ SHWS
NJ Release
S112113400
N/A

Relative:
Higher

[Click here for full text details](#)

NJ SHWS
Status: Closed

NJ Release
Facility Id: 413466

CC293
SW
1/2-1
0.971 mi.
5126 ft.

6023 BUCHANAN PLACE
6023 BUCHANAN PL
WEST NEW YORK TOWN, NJ

NJ SHWS
S110141708
N/A

Relative:
Higher

[Click here for full text details](#)

NJ SHWS
Status: Closed

294
North
1/2-1
0.971 mi.
5127 ft.

164 FULTON AVENUE
164 FULTON AVE
FAIRVIEW BORO, NJ

NJ SHWS
NJ Release
S112400953
N/A

Relative:
Higher

[Click here for full text details](#)

NJ SHWS
Status: Closed

NJ Release
Facility Id: 438271

CD295
WSW
1/2-1
0.972 mi.
5132 ft.

6114 PALISADE AVENUE
6114 PALISADE AVE
WEST NEW YORK, NJ 07093

FINDS
NJ SHWS
NJ NJEMS
1010161187
N/A

Relative:
Higher

[Click here for full text details](#)

NJ SHWS
Status: Closed

Map ID
Direction
Distance
Elevation

MAP FINDINGS

EDR ID Number
EPA ID Number

296
WNW
1/2-1
0.973 mi.
5137 ft.

1231 81ST STREET
1231 81ST ST
NORTH BERGEN TWP, NJ

NJ SHWS
NJ Release

S110677921
N/A

Relative:
Higher

[Click here for full text details](#)

NJ SHWS
Status: Closed

NJ Release
Facility Id: 359788

CE297
West
1/2-1
0.974 mi.
5145 ft.

EXXON SERVICE STATION #32037
6903 KENNEDY BLVD
NORTH BERGEN TWP, NJ 07047

NJ SHWS
NJ INST CONTROL
NJ BROWNFIELDS

S108009353
N/A

Relative:
Higher

[Click here for full text details](#)

NJ SHWS
Status: Active

NJ INST CONTROL
Facility Id: 7172

CB298
SW
1/2-1
0.976 mi.
5151 ft.

SUPER CAR SERVICE
320 61ST ST
WEST NEW YORK TOWN, NJ 07093

NJ SHWS
NJ HIST HWS
NJ LUST
NJ UST

U003106400
N/A

Relative:
Higher

[Click here for full text details](#)

NJ SHWS
Status: Active

NJ LUST
Case Id: 30959

NJ UST
Tank Status: Removed
Tank Status: In-use
Facility Id: 030959

CF299
WSW
1/2-1
0.976 mi.
5151 ft.

438 62ND ST.
WEST NEW YORK TOWN, NJ 07093

NJ SHWS
NJ LUST
NJ Release

S109223187
N/A

Relative:
Higher

[Click here for full text details](#)

NJ SHWS
Status: Active

Map ID
Direction
Distance
Elevation

MAP FINDINGS

Site

Database(s)

EDR ID Number
EPA ID Number

(Continued)

S109223187

NJ LUST

Case Id: 447972

NJ Release

Facility Id: 283371

CE300
West
1/2-1
0.976 mi.
5152 ft.

ARISTA EMBROIDERY COMPANY
1109 70TH STREET
NORTH BERGEN TWP, NJ 07047

NJ SHWS **S109309726**
NJ ISRA **N/A**

Relative:
Higher

[Click here for full text details](#)

NJ SHWS

Status: Closed

NJ ISRA

Case Status: NFA (No Further Action) HISTORIC

BW301
North
1/2-1
0.976 mi.
5155 ft.

226 WASHINGTON PL
CLIFFSIDE PARK BORO, NJ 07010

NJ SHWS **S113922722**
NJ Release **N/A**

Relative:
Higher

[Click here for full text details](#)

NJ SHWS

Status: Active

NJ Release

Facility Id: 480656

302
North
1/2-1
0.978 mi.
5164 ft.

227 WASHINGTON PLACE
227 WASHINGTON PL
CLIFFSIDE PARK BORO, NJ 07010

FINDS **1010482598**
NJ SHWS **N/A**
NJ NJEMS

Relative:
Higher

[Click here for full text details](#)

NJ SHWS

Status: Closed

Map ID
Direction
Distance
Elevation

MAP FINDINGS

Site

Database(s)

EDR ID Number
EPA ID Number

CF303
WSW
1/2-1
0.978 mi.
5164 ft.

DOMB EMBROIDERY
441 62ND ST
WEST NEW YORK, NJ 07093

NJ SHWS
NJ Release
NJ VCP

S105320787
N/A

Relative:
Higher

[Click here for full text details](#)

NJ SHWS
Status: Closed

NJ Release
Facility Id: 13593

CG304
NW
1/2-1
0.979 mi.
5168 ft.

ESTATE OF WALTER HAASE
8915 KENNEDY BLVD
NORTH BERGEN TWP, NJ 07047

NJ SHWS
NJ UST

U003106600
N/A

Relative:
Higher

[Click here for full text details](#)

NJ SHWS
Status: Closed

NJ UST
Tank Status: Removed
Facility Id: 031185

305
NW
1/2-1
0.987 mi.
5213 ft.

HORACE MANN ELEMENTARY
1215 83RD ST
NORTH BERGEN TWP, NJ 07047

NJ SHWS
NJ UST

U000369384
N/A

Relative:
Higher

[Click here for full text details](#)

NJ SHWS
Status: Closed

NJ UST
Tank Status: Removed
Facility Id: 026494

CG306
NNW
1/2-1
0.990 mi.
5227 ft.

ESTATE OF WALTER HAASE
8915 BERGENWOOD AVE
NORTH BERGEN TWP, NJ 07047

NJ SHWS
NJ UST

1000379109
N/A

Relative:
Higher

[Click here for full text details](#)

NJ SHWS
Status: Closed

NJ UST
Tank Status: Removed

Map ID
Direction
Distance
Elevation

MAP FINDINGS

Site

Database(s)

EDR ID Number
EPA ID Number

ESTATE OF WALTER HAASE (Continued)

1000379109

Tank Status: Abandoned in Place
Facility Id: 008719

GOVERNMENT RECORDS SEARCHED / DATA CURRENCY TRACKING

St	Acronym	Full Name	Government Agency	Gov Date	Arvl Date	Active Date
NJ	AIRS	Emissions Inventory Listing	Department of Environmental Protection	12/31/2013	08/07/2014	08/18/2014
NJ	BROWNFIELDS	Brownfields Database	Department of Environmental Protection	12/03/2012	02/27/2013	04/05/2013
NJ	CHROME	Chromate Chemical Production Waste Sites	Department of Environmental Protection	09/17/2009	11/23/2009	12/16/2009
NJ	COAL ASH	Coal Ash Listing	Department of Environmental Protection	05/10/2010	05/12/2010	06/28/2010
NJ	DRYCLEANERS	Drycleaner List	Department of Environmental Protection	12/03/2014	12/05/2014	01/26/2015
NJ	ENG CONTROLS	Declaration Environmental Restriction/Deed Notice Sites	Department of Environmental Protection	12/03/2014	12/31/2014	01/22/2015
NJ	Financial Assurance	Financial Assurance Information Listing	Department of Environmental Protection	11/07/2014	12/18/2014	01/22/2015
NJ	GW CONTAM AREAS	Groundwater Contamination Areas	Department of Environmental Protection	05/28/2014	06/25/2014	07/29/2014
NJ	HIST HWS	Known Contaminated Sites Listing	Department of Environmental Protection	05/09/2008	11/14/2008	11/26/2008
NJ	HIST LF	Solid Waste Facility Directory	Department of Environmental Protection	06/10/2003	02/19/2004	03/09/2004
NJ	HIST LUST	Historical Leaking USTs	Department of Environmental Protection	09/17/2002	01/27/2006	02/08/2006
NJ	HIST MAJOR FACILITIES	List of Major Facilities	Department of Environmental Protection	01/02/2002	01/11/2006	01/11/2006
NJ	HWS RE-EVAL	Site Re-Evaluation Report	Department of Environmental Protection	09/20/2007	10/12/2007	12/03/2007
NJ	INST CONTROL	Classification Exception Area Sites	Department of Environmental Protection	12/03/2014	12/31/2014	01/22/2015
NJ	ISRA	ISRA Database	Department of Environmental Protection	09/23/2014	10/14/2014	11/03/2014
NJ	LIENS	Environmental LIENS	Department of Environmental Protection	09/04/2014	10/09/2014	11/03/2014
NJ	LUST	UST Active Remediation Sites Listing	New Jersey Department of Environmental Protec	11/24/2014	11/25/2014	12/16/2014
NJ	MAJOR FACILITIES	List of Major Facilities	Department of Environmental Protection	11/25/2014	11/26/2014	12/16/2014
NJ	NJ MANIFEST	Manifest Information	Department of Environmental Protection	12/31/2011	07/19/2012	08/28/2012
NJ	NJ Release	Hazardous Material Incident Database	Department of Environmental Protection	12/16/2014	01/12/2015	01/22/2015
NJ	NJ Spills	Spills	Department of Environmental Protection	12/16/2014	01/12/2015	01/22/2015
NJ	NJEMS	New Jersey Environmental Management System	Department of Environmental Protection	10/04/2014	10/10/2014	11/04/2014
NJ	NJPDES	New Jersey Pollutant Discharge Elimination System Discharger	Department of Environmental Protection	11/01/2014	11/19/2014	12/12/2014
NJ	NON OP LF	Non-Operating Landfills	Department of Environmental Protection	06/26/2008	09/30/2010	10/15/2010
NJ	PF	Publicly Funded Cleanups Site Status Report	Department of Environmental Protection	12/31/2003	04/25/2005	05/06/2005
NJ	RGA HWS	Recovered Government Archive State Hazardous Waste Facilitie	New Jersey Department of Environmental Protec	07/01/2013	12/24/2013	12/24/2013
NJ	RGA LF	Recovered Government Archive Solid Waste Facilities List	New Jersey Department of Environmental Protec	07/01/2013	01/10/2014	01/10/2014
NJ	RGA LUST	Recovered Government Archive Leaking Underground Storage Tan	New Jersey Department of Environmental Protec	07/01/2013	12/24/2013	12/24/2013
NJ	SHWS	Known Contaminated Sites in New Jersey	New Jersey Department of Environmental Protec	12/01/2014	12/01/2014	01/26/2015
NJ	SPILLS 80	SPILLS80 data from FirstSearch	FirstSearch	09/02/1997	01/03/2013	03/06/2013
NJ	SPILLS 90	SPILLS90 data from FirstSearch	FirstSearch	06/15/2012	01/03/2013	02/11/2013
NJ	SWF/LF	Solid Waste Facility Directory	Department of Environmental Protection	01/01/2014	02/07/2014	03/11/2014
NJ	SWRCY	Approved Class B Recycling Facilities	Department of Environmental Protection	01/01/2014	02/07/2014	03/11/2014
NJ	UIC	Underground Injection Wells Database	Department of Environmental Protection	01/09/2009	02/25/2009	03/11/2009
NJ	UST	Underground Storage Tank Data	Department of Environmental Protection	10/22/2014	12/18/2014	01/22/2015
NJ	VCP	Voluntary Cleanup Program Sites	Department of Environmental Protection	08/17/2013	11/27/2013	01/10/2014
US	2020 COR ACTION	2020 Corrective Action Program List	Environmental Protection Agency	11/11/2011	05/18/2012	05/25/2012
NY	AIRS	Air Emissions Data	Department of Environmental Conservation	12/31/2012	11/01/2013	01/09/2014
NY	BROWNFIELDS	Brownfields Site List	Department of Environmental Conservation	11/18/2014	11/20/2014	01/12/2015
US	BRS	Biennial Reporting System	EPAN/TIS	12/31/2011	02/26/2013	04/19/2013
US	CERCLIS	Comprehensive Environmental Response, Compensation, and Liab	EPA	10/25/2013	11/11/2013	02/13/2014
US	CERCLIS-NFRAP	CERCLIS No Further Remedial Action Planned	EPA	10/25/2013	11/11/2013	02/13/2014
NY	COAL ASH	Coal Ash Disposal Site Listing	Department of Environmental Conservation	01/08/2015	01/09/2015	01/29/2015
US	COAL ASH DOE	Steam-Electric Plan Operation Data	Department of Energy	12/31/2005	08/07/2009	10/22/2009
US	COAL ASH EPA	Coal Combustion Residues Surface Impoundments List	Environmental Protection Agency	07/01/2014	09/10/2014	10/20/2014
US	CONSENT	Superfund (CERCLA) Consent Decrees	Department of Justice, Consent Decree Library	12/31/2013	01/24/2014	02/24/2014
US	CORRACTS	Corrective Action Report	EPA	12/09/2014	12/29/2014	01/29/2015

GOVERNMENT RECORDS SEARCHED / DATA CURRENCY TRACKING

St	Acronym	Full Name	Government Agency	Gov Date	Arvl Date	Active Date
US	DEBRIS REGION 9	Torres Martinez Reservation Illegal Dump Site Locations	EPA, Region 9	01/12/2009	05/07/2009	09/21/2009
US	DELISTED NPL	National Priority List Deletions	EPA	09/29/2014	10/08/2014	11/17/2014
US	DOD	Department of Defense Sites	USGS	12/31/2005	11/10/2006	01/11/2007
US	DOT OPS	Incident and Accident Data	Department of Transportation, Office of Pipeli	07/31/2012	08/07/2012	09/18/2012
NY	DRYCLEANERS	Registered Drycleaners	Department of Environmental Conservation	01/12/2015	01/13/2015	01/29/2015
US	EDR MGP	EDR Proprietary Manufactured Gas Plants	EDR, Inc.			
US	EDR US Hist Auto Stat	EDR Exclusive Historic Gas Stations	EDR, Inc.			
US	EDR US Hist Cleaners	EDR Exclusive Historic Dry Cleaners	EDR, Inc.			
NY	ENG CONTROLS	Registry of Engineering Controls	Department of Environmental Conservation			
US	EPA WATCH LIST	EPA WATCH LIST	Department of Environmental Conservation	11/18/2014	11/20/2014	01/12/2015
US	ERNS	Emergency Response Notification System	Environmental Protection Agency	08/30/2013	03/21/2014	06/17/2014
US	FEDERAL FACILITY	Federal Facility Site Information listing	National Response Center, United States Coast	09/29/2014	09/30/2014	11/06/2014
US	FEDLAND	Federal and Indian Lands	Environmental Protection Agency	07/21/2014	10/07/2014	10/20/2014
US	FEMA UST	Underground Storage Tank Listing	U.S. Geological Survey	12/31/2005	02/06/2006	01/11/2007
US	FINDS	Facility Index System/Facility Registry System	FEMA	01/01/2010	02/16/2010	04/12/2010
US	FTTS	FIFRA/ TSCA Tracking System	EPA	08/16/2014	09/10/2014	10/20/2014
US	FTTS INSP	FIFRA/ TSCA Tracking System - FIFRA (Federal Insecticide, Fu	EPA/Office of Prevention, Pesticides and Toxi	04/09/2009	04/16/2009	05/11/2009
US	FUDS	FIFRA/ TSCA Tracking System - FIFRA (Federal Insecticide, Fu	EPA	04/09/2009	04/16/2009	05/11/2009
NY	Financial Assurance 1	Formerly Used Defense Sites	U.S. Army Corps of Engineers	06/06/2014	09/10/2014	09/18/2014
NY	Financial Assurance 2	Financial Assurance Information Listing	Department of Environmental Conservation	01/06/2015	01/08/2015	01/29/2015
US	HIST FTTS	Financial Assurance Information Listing	Department of Environmental Conservation	10/01/2014	01/06/2015	01/29/2015
US	HIST FTTS INSP	FIFRA/TSCA Tracking System Administrative Case Listing	Environmental Protection Agency	10/19/2006	03/01/2007	04/10/2007
US	HMIRS	FIFRA/TSCA Tracking System Inspection & Enforcement Case Lis	Environmental Protection Agency	10/19/2006	03/01/2007	04/10/2007
US	ICIS	Hazardous Materials Information Reporting System	U.S. Department of Transportation	09/30/2014	10/01/2014	11/06/2014
US	INDIAN LUST R1	Integrated Compliance Information System	Environmental Protection Agency	07/31/2014	10/29/2014	11/06/2014
US	INDIAN LUST R10	Leaking Underground Storage Tanks on Indian Land	EPA Region 1	02/01/2013	05/01/2013	11/01/2013
US	INDIAN LUST R4	Leaking Underground Storage Tanks on Indian Land	EPA Region 10	05/20/2014	06/10/2014	08/22/2014
US	INDIAN LUST R5	Leaking Underground Storage Tanks on Indian Land	EPA Region 4	07/30/2014	08/12/2014	08/22/2014
US	INDIAN LUST R6	Leaking Underground Storage Tanks on Indian Land	EPA, Region 5	11/03/2014	11/05/2014	11/17/2014
US	INDIAN LUST R7	Leaking Underground Storage Tanks on Indian Land	EPA Region 6	10/06/2014	10/29/2014	11/17/2014
US	INDIAN LUST R8	Leaking Underground Storage Tanks on Indian Land	EPA Region 7	09/23/2014	11/25/2014	01/29/2015
US	INDIAN LUST R9	Leaking Underground Storage Tanks on Indian Land	EPA Region 8	11/04/2014	11/07/2014	11/17/2014
US	INDIAN ODI	Leaking Underground Storage Tanks on Indian Land	Environmental Protection Agency	03/01/2013	03/01/2013	04/12/2013
US	INDIAN RESERV	Report on the Status of Open Dumps on Indian Lands	Environmental Protection Agency	12/31/1998	12/03/2007	01/24/2008
US	INDIAN UST R1	Indian Reservations	USGS	12/31/2005	12/08/2006	01/11/2007
US	INDIAN UST R10	Underground Storage Tanks on Indian Land	EPA, Region 1	02/01/2013	05/01/2013	01/27/2014
US	INDIAN UST R4	Underground Storage Tanks on Indian Land	EPA Region 10	05/20/2014	06/10/2014	08/15/2014
US	INDIAN UST R5	Underground Storage Tanks on Indian Land	EPA Region 4	07/30/2014	08/12/2014	08/22/2014
US	INDIAN UST R6	Underground Storage Tanks on Indian Land	EPA Region 5	11/03/2014	11/05/2014	11/17/2014
US	INDIAN UST R7	Underground Storage Tanks on Indian Land	EPA Region 6	10/06/2014	10/29/2014	11/06/2014
US	INDIAN UST R8	Underground Storage Tanks on Indian Land	EPA Region 7	09/23/2014	11/25/2014	01/29/2015
US	INDIAN UST R9	Underground Storage Tanks on Indian Land	EPA Region 8	11/04/2014	11/07/2014	11/17/2014
US	INDIAN VCP R1	Underground Storage Tanks on Indian Land	EPA Region 9	08/14/2014	08/15/2014	08/22/2014
US	INDIAN VCP R7	Voluntary Cleanup Priority Listing	EPA, Region 1	09/29/2014	10/01/2014	11/06/2014
NY	INST CONTROL	Voluntary Cleanup Priority Listing	EPA, Region 7	03/20/2008	04/22/2008	05/19/2008
US	LEAD SMELTER 1	Registry of Institutional Controls	Department of Environmental Conservation	11/18/2014	11/20/2014	01/12/2015
US	LEAD SMELTER 2	Lead Smelter Sites	Environmental Protection Agency	11/25/2014	11/26/2014	01/29/2015
		Lead Smelter Sites	American Journal of Public Health	04/05/2001	10/27/2010	12/02/2010

GOVERNMENT RECORDS SEARCHED / DATA CURRENCY TRACKING

St	Acronym	Full Name	Government Agency	Gov Date	Arvl Date	Active Date
NY	LIENS	Spill Liens Information	Office of the State Comptroller	11/19/2014	11/21/2014	01/12/2015
US	LIENS 2	CERCLA Lien Information	Environmental Protection Agency	02/18/2014	03/18/2014	04/24/2014
US	LUCIS	Land Use Control Information System	Department of the Navy	12/03/2014	12/12/2014	01/29/2015
US	MLTS	Material Licensing Tracking System	Nuclear Regulatory Commission	12/29/2014	01/08/2015	01/29/2015
US	NPL	National Priority List	EPA	09/29/2014	10/08/2014	01/17/2014
US	NPL LIENS	Federal Superfund Liens	EPA	10/15/1991	02/02/1994	03/30/1994
NY	NY MANIFEST	Facility and Manifest Data	Department of Environmental Conservation	11/01/2014	11/05/2014	11/24/2014
US	ODI	Open Dump Inventory	Environmental Protection Agency	06/30/1985	08/09/2004	09/17/2004
US	PADS	PCB Activity Database System	EPA	07/01/2014	10/15/2014	11/17/2014
US	PCB TRANSFORMER	PCB Transformer Registration Database	Environmental Protection Agency	02/01/2011	10/19/2011	01/10/2012
US	PRP	Potentially Responsible Parties	EPA	10/25/2013	10/17/2014	10/20/2014
US	Proposed NPL	Proposed National Priority List Sites	EPA	09/29/2014	10/08/2014	11/17/2014
US	RAATS	RCRA Administrative Action Tracking System	EPA	04/17/1995	07/03/1995	08/07/1995
US	RADINFO	Radiation Information Database	Environmental Protection Agency	10/07/2014	10/08/2014	10/20/2014
US	RCRA NonGen / NLR	RCRA - Non Generators	Environmental Protection Agency	12/09/2014	12/29/2014	01/29/2015
US	RCRA-CESQG	RCRA - Conditionally Exempt Small Quantity Generators	Environmental Protection Agency	12/09/2014	12/29/2014	01/29/2015
US	RCRA-LQG	RCRA - Large Quantity Generators	Environmental Protection Agency	12/09/2014	12/29/2014	01/29/2015
US	RCRA-SQG	RCRA - Small Quantity Generators	Environmental Protection Agency	12/09/2014	12/29/2014	01/29/2015
US	RCRA-TSDF	RCRA - Treatment, Storage and Disposal	Environmental Protection Agency	12/09/2014	12/29/2014	01/29/2015
NY	RGA HWS	Recovered Government Archive State Hazardous Waste Facility	Department of Environmental Conservation		07/01/2013	12/30/2013
NY	RGA LF	Recovered Government Archive Solid Waste Facilities List	Department of Environmental Conservation		07/01/2013	01/10/2014
NY	RGA LTANKS	Recovered Government Archive Leaking Underground Storage Tan	New York State of Department of Environmental		07/01/2013	03/04/2014
US	RMP	Risk Management Plans	Environmental Protection Agency	08/01/2014	08/12/2014	11/06/2014
US	ROD	Records Of Decision	EPA	11/25/2013	12/12/2013	02/24/2014
US	SCRD DRYCLEANERS	State Coalition for Remediation of Drycleaners Listing	Environmental Protection Agency	03/07/2011	03/09/2011	05/02/2011
NY	SHWS	Inactive Hazardous Waste Disposal Sites in New York State	Department of Environmental Conservation	11/18/2014	11/20/2014	01/12/2015
NY	SPDES	State Pollutant Discharge Elimination System	Department of Environmental Conservation	11/06/2014	11/07/2014	11/25/2014
NY	SPILLS 80	SPILLS80 data from FirstSearch	FirstSearch	11/02/2010	01/03/2013	03/07/2013
NY	SPILLS 90	SPILLS90 data from FirstSearch	FirstSearch	12/14/2012	01/03/2013	02/12/2013
US	SSTS	Section 7 Tracking Systems	EPA	12/31/2009	12/10/2010	02/25/2011
NY	SWF/LF	Facility Register	Department of Environmental Conservation	01/06/2015	01/08/2015	01/29/2015
NY	SWRCY	Registered Recycling Facility List	Department of Environmental Conservation	01/06/2015	01/08/2015	01/29/2015
US	TRIS	Toxic Chemical Release Inventory System	EPA	12/31/2011	07/31/2013	09/13/2013
US	TSCA	Toxic Substances Control Act	EPA	12/31/2012	01/15/2015	01/29/2015
NY	UIC	Underground Injection Control Wells	Department of Environmental Conservation	12/05/2014	12/09/2014	01/12/2015
US	UMTRA	Uranium Mill Tailings Sites	Department of Energy	09/14/2010	10/07/2011	03/01/2012
US	US AIRS (AFS)	Aerometric Information Retrieval System Facility Subsystem (EPA	10/16/2014	10/31/2014	11/17/2014
US	US AIRS MINOR	Air Facility System Data	EPA	10/16/2014	10/31/2014	11/17/2014
US	US BROWNFIELDS	A Listing of Brownfields Sites	Environmental Protection Agency	12/22/2014	12/22/2014	01/29/2015
US	US CDL	Clandestine Drug Labs	Drug Enforcement Administration	07/25/2014	09/09/2014	10/20/2014
US	US ENG CONTROLS	Engineering Controls Sites List	Environmental Protection Agency	09/18/2014	09/19/2014	10/20/2014
US	US FIN ASSUR	Financial Assurance Information	Environmental Protection Agency	11/19/2014	11/21/2014	01/29/2015
US	US HIST CDL	National Clandestine Laboratory Register	Drug Enforcement Administration	07/25/2014	09/09/2014	10/20/2014
US	US INST CONTROL	Sites with Institutional Controls	Environmental Protection Agency	09/18/2014	09/19/2014	10/20/2014
US	US MINES	Mines Master Index File	Department of Labor, Mine Safety and Health A	12/30/2014	12/31/2014	01/29/2015
NY	UST	Petroleum Bulk Storage (PBS) Database	Department of Environmental Conservation	12/29/2014	12/30/2014	01/29/2015
NY	VCP	Voluntary Cleanup Agreements	Department of Environmental Conservation	11/18/2014	11/20/2014	01/12/2015

GOVERNMENT RECORDS SEARCHED / DATA CURRENCY TRACKING

St	Acronym	Full Name	Government Agency	Gov Date	Arvl Date	Active Date
CT	CT MANIFEST	Hazardous Waste Manifest Data	Department of Energy & Environmental Protection	07/30/2013	08/19/2013	10/03/2013
NY	NY MANIFEST	Facility and Manifest Data	Department of Environmental Conservation	11/01/2014	11/05/2014	11/24/2014
PA	PA MANIFEST	Manifest Information	Department of Environmental Protection	12/31/2013	07/21/2014	08/25/2014
RI	RI MANIFEST	Manifest information	Department of Environmental Management	12/31/2013	07/15/2014	08/13/2014
VT	VT MANIFEST	Hazardous Waste Manifest Data	Department of Environmental Conservation	06/24/2014	08/22/2014	11/04/2014
WI	WI MANIFEST	Manifest Information	Department of Natural Resources	12/31/2013	06/20/2014	08/07/2014
US	Oil/Gas Pipelines	GeoData Digital Line Graphs from 1:100,000-Scale Maps	USGS			
US	AHA Hospitals	Sensitive Receptor: AHA Hospitals	American Hospital Association, Inc.			
US	Medical Centers	Sensitive Receptor: Medical Centers	Centers for Medicare & Medicaid Services			
US	Nursing Homes	Sensitive Receptor: Nursing Homes	National Institutes of Health			
US	Public Schools	Sensitive Receptor: Public Schools	National Center for Education Statistics			
US	Private Schools	Sensitive Receptor: Private Schools	National Center for Education Statistics			
NJ	Daycare Centers	Sensitive Receptor: Child Care Center Listings	Department of Human Services			
US	Flood Zones	100-year and 500-year flood zones	Emergency Management Agency (FEMA)			
US	NWI	National Wetlands Inventory	U.S. Fish and Wildlife Service			
NJ	State Wetlands	Wetlands Inventory	Department of Environmental Protection			
US	USGS 7.5' Topographic Map	Scanned Digital USGS 7.5' Topographic Map (DRG)	USGS			

STREET AND ADDRESS INFORMATION

© 2010 Tele Atlas North America, Inc. All rights reserved. This material is proprietary and the subject of copyright protection and other intellectual property rights owned by or licensed to Tele Atlas North America, Inc. The use of this material is subject to the terms of a license agreement. You will be held liable for any unauthorized copying or disclosure of this material.

GEOCHECK[®] - PHYSICAL SETTING SOURCE ADDENDUM

TARGET PROPERTY ADDRESS

7905-7907 RIVER RD
7905-7907 RIVER RD
NORTH BERGEN, NJ 07047

TARGET PROPERTY COORDINATES

Latitude (North):	40.7977 - 40° 47' 51.72"
Longitude (West):	73.996 - 73° 59' 45.60"
Universal Transverse Mercator:	Zone 18
UTM X (Meters):	584698.5
UTM Y (Meters):	4516573.5
State Plane X (Feet):	631656.7
State Plane Y (Feet):	715898.2
Elevation:	17 ft. above sea level

USGS TOPOGRAPHIC MAP

Target Property Map:	40073-G8 CENTRAL PARK, NY NJ
Most Recent Revision:	1995
West Map:	40074-G1 WEEHAWKEN, NJ NY
Most Recent Revision:	1995

EDR's GeoCheck Physical Setting Source Addendum is provided to assist the environmental professional in forming an opinion about the impact of potential contaminant migration.

Assessment of the impact of contaminant migration generally has two principal investigative components:

1. Groundwater flow direction, and
2. Groundwater flow velocity.

Groundwater flow direction may be impacted by surface topography, hydrology, hydrogeology, characteristics of the soil, and nearby wells. Groundwater flow velocity is generally impacted by the nature of the geologic strata.

GEOCHECK® - PHYSICAL SETTING SOURCE SUMMARY

GROUNDWATER FLOW DIRECTION INFORMATION

Groundwater flow direction for a particular site is best determined by a qualified environmental professional using site-specific well data. If such data is not reasonably ascertainable, it may be necessary to rely on other sources of information, such as surface topographic information, hydrologic information, hydrogeologic data collected on nearby properties, and regional groundwater flow information (from deep aquifers).

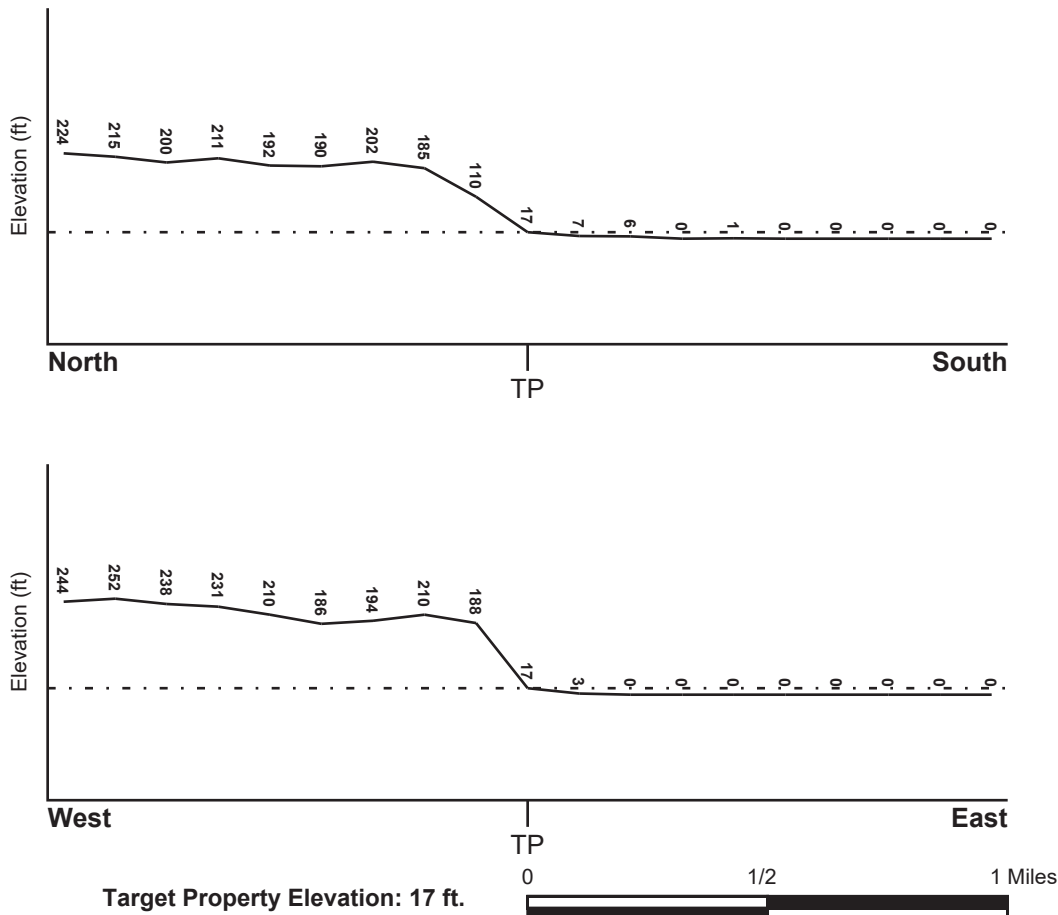
TOPOGRAPHIC INFORMATION

Surface topography may be indicative of the direction of surficial groundwater flow. This information can be used to assist the environmental professional in forming an opinion about the impact of nearby contaminated properties or, should contamination exist on the target property, what downgradient sites might be impacted.

TARGET PROPERTY TOPOGRAPHY

General Topographic Gradient: General SE

SURROUNDING TOPOGRAPHY: ELEVATION PROFILES



Source: Topography has been determined from the USGS 7.5' Digital Elevation Model and should be evaluated on a relative (not an absolute) basis. Relative elevation information between sites of close proximity should be field verified.

GEOCHECK® - PHYSICAL SETTING SOURCE SUMMARY

HYDROLOGIC INFORMATION

Surface water can act as a hydrologic barrier to groundwater flow. Such hydrologic information can be used to assist the environmental professional in forming an opinion about the impact of nearby contaminated properties or, should contamination exist on the target property, what downgradient sites might be impacted.

Refer to the Physical Setting Source Map following this summary for hydrologic information (major waterways and bodies of water).

FEMA FLOOD ZONE

Target Property County
HUDSON, NJ

FEMA Flood
Electronic Data
YES - refer to the Overview Map and Detail Map

Flood Plain Panel at Target Property: 34017C - FEMA DFIRM Flood data

Additional Panels in search area: 34003C - FEMA DFIRM Flood data
3604970025B - FEMA Q3 Flood data

NATIONAL WETLAND INVENTORY

NWI Quad at Target Property
CENTRAL PARK

NWI Electronic
Data Coverage
YES - refer to the Overview Map and Detail Map

HYDROGEOLOGIC INFORMATION

Hydrogeologic information obtained by installation of wells on a specific site can often be an indicator of groundwater flow direction in the immediate area. Such hydrogeologic information can be used to assist the environmental professional in forming an opinion about the impact of nearby contaminated properties or, should contamination exist on the target property, what downgradient sites might be impacted.

Site-Specific Hydrogeological Data*:

Search Radius: 1.25 miles
Status: Not found

AQUIFLOW®

Search Radius: 1.000 Mile.

EDR has developed the AQUIFLOW Information System to provide data on the general direction of groundwater flow at specific points. EDR has reviewed reports submitted by environmental professionals to regulatory authorities at select sites and has extracted the date of the report, groundwater flow direction as determined hydrogeologically, and the depth to water table.

<u>MAP ID</u>	<u>LOCATION</u> <u>FROM TP</u>	<u>GENERAL DIRECTION</u> <u>GROUNDWATER FLOW</u>
Not Reported		

GEOCHECK® - PHYSICAL SETTING SOURCE SUMMARY

GROUNDWATER FLOW VELOCITY INFORMATION

Groundwater flow velocity information for a particular site is best determined by a qualified environmental professional using site specific geologic and soil strata data. If such data are not reasonably ascertainable, it may be necessary to rely on other sources of information, including geologic age identification, rock stratigraphic unit and soil characteristics data collected on nearby properties and regional soil information. In general, contaminant plumes move more quickly through sandy-gravelly types of soils than silty-clayey types of soils.

GEOLOGIC INFORMATION IN GENERAL AREA OF TARGET PROPERTY

Geologic information can be used by the environmental professional in forming an opinion about the relative speed at which contaminant migration may be occurring.

ROCK STRATIGRAPHIC UNIT

Era: Mesozoic
System: Triassic
Series: Triassic
Code: Tr (decoded above as Era, System & Series)

GEOLOGIC AGE IDENTIFICATION

Category: Stratified Sequence

Geologic Age and Rock Stratigraphic Unit Source: P.G. Schruben, R.E. Arndt and W.J. Bawiec, Geology of the Conterminous U.S. at 1:2,500,000 Scale - a digital representation of the 1974 P.B. King and H.M. Beikman Map, USGS Digital Data Series DDS - 11 (1994).

DOMINANT SOIL COMPOSITION IN GENERAL AREA OF TARGET PROPERTY

The U.S. Department of Agriculture's (USDA) Soil Conservation Service (SCS) leads the National Cooperative Soil Survey (NCSS) and is responsible for collecting, storing, maintaining and distributing soil survey information for privately owned lands in the United States. A soil map in a soil survey is a representation of soil patterns in a landscape. Soil maps for STATSGO are compiled by generalizing more detailed (SSURGO) soil survey maps. The following information is based on Soil Conservation Service STATSGO data.

Soil Component Name: BOONTON

Soil Surface Texture: gravelly - loam

Hydrologic Group: Class C - Slow infiltration rates. Soils with layers impeding downward movement of water, or soils with moderately fine or fine textures.

Soil Drainage Class: Not reported

Hydric Status: Soil does not meet the requirements for a hydric soil.

Corrosion Potential - Uncoated Steel: MODERATE

Depth to Bedrock Min: > 60 inches

Depth to Bedrock Max: > 60 inches

GEOCHECK® - PHYSICAL SETTING SOURCE SUMMARY

Soil Layer Information							
Layer	Boundary		Soil Texture Class	Classification		Permeability Rate (in/hr)	Soil Reaction (pH)
	Upper	Lower		AASHTO Group	Unified Soil		
1	0 inches	8 inches	gravelly - loam	Silt-Clay Materials (more than 35 pct. passing No. 200), Silty Soils.	FINE-GRAINED SOILS, Silts and Clays (liquid limit less than 50%), Lean Clay. FINE-GRAINED SOILS, Silts and Clays (liquid limit less than 50%), silt.	Max: 2.00 Min: 0.60	Max: 5.50 Min: 4.50
2	8 inches	30 inches	gravelly - loam	Granular materials (35 pct. or less passing No. 200), Silty, or Clayey Gravel and Sand.	FINE-GRAINED SOILS, Silts and Clays (liquid limit less than 50%), Lean Clay. FINE-GRAINED SOILS, Silts and Clays (liquid limit less than 50%), silt.	Max: 2.00 Min: 0.60	Max: 6.00 Min: 4.50
3	30 inches	60 inches	gravelly - sandy loam	Granular materials (35 pct. or less passing No. 200), Silty, or Clayey Gravel and Sand.	COARSE-GRAINED SOILS, Sands, Sands with fines, Clayey sand.	Max: 0.20 Min: 0.06	Max: 6.50 Min: 5.60
4	60 inches	72 inches	loamy fine sand	Granular materials (35 pct. or less passing No. 200), Silty, or Clayey Gravel and Sand.	COARSE-GRAINED SOILS, Sands, Sands with fines, Clayey sand. COARSE-GRAINED SOILS, Sands, Sands with fines, Silty Sand.	Max: 2.00 Min: 0.06	Max: 7.30 Min: 5.60

OTHER SOIL TYPES IN AREA

Based on Soil Conservation Service STATSGO data, the following additional subordinant soil types may appear within the general area of target property.

Soil Surface Textures: shaly - loam
silt loam
extremely stony - loam
unweathered bedrock
very stony - loam
stony - silt loam
loam

Surficial Soil Types: shaly - loam
silt loam
extremely stony - loam

GEOCHECK® - PHYSICAL SETTING SOURCE SUMMARY

unweathered bedrock
very stony - loam
stony - silt loam
loam

Shallow Soil Types: cobbly - fine sandy loam

Deeper Soil Types: gravelly - loam
unweathered bedrock
gravelly - sandy loam
gravelly - fine sandy loam
stratified

LOCAL / REGIONAL WATER AGENCY RECORDS

EDR Local/Regional Water Agency records provide water well information to assist the environmental professional in assessing sources that may impact ground water flow direction, and in forming an opinion about the impact of contaminant migration on nearby drinking water wells.

WELL SEARCH DISTANCE INFORMATION

<u>DATABASE</u>	<u>SEARCH DISTANCE (miles)</u>
Federal USGS	1.000
Federal FRDS PWS	Nearest PWS within 1 mile
State Database	1.000

FEDERAL USGS WELL INFORMATION

<u>MAP ID</u>	<u>WELL ID</u>	<u>LOCATION FROM TP</u>
A1	USGS40000815576	1/2 - 1 Mile West

FEDERAL FRDS PUBLIC WATER SUPPLY SYSTEM INFORMATION

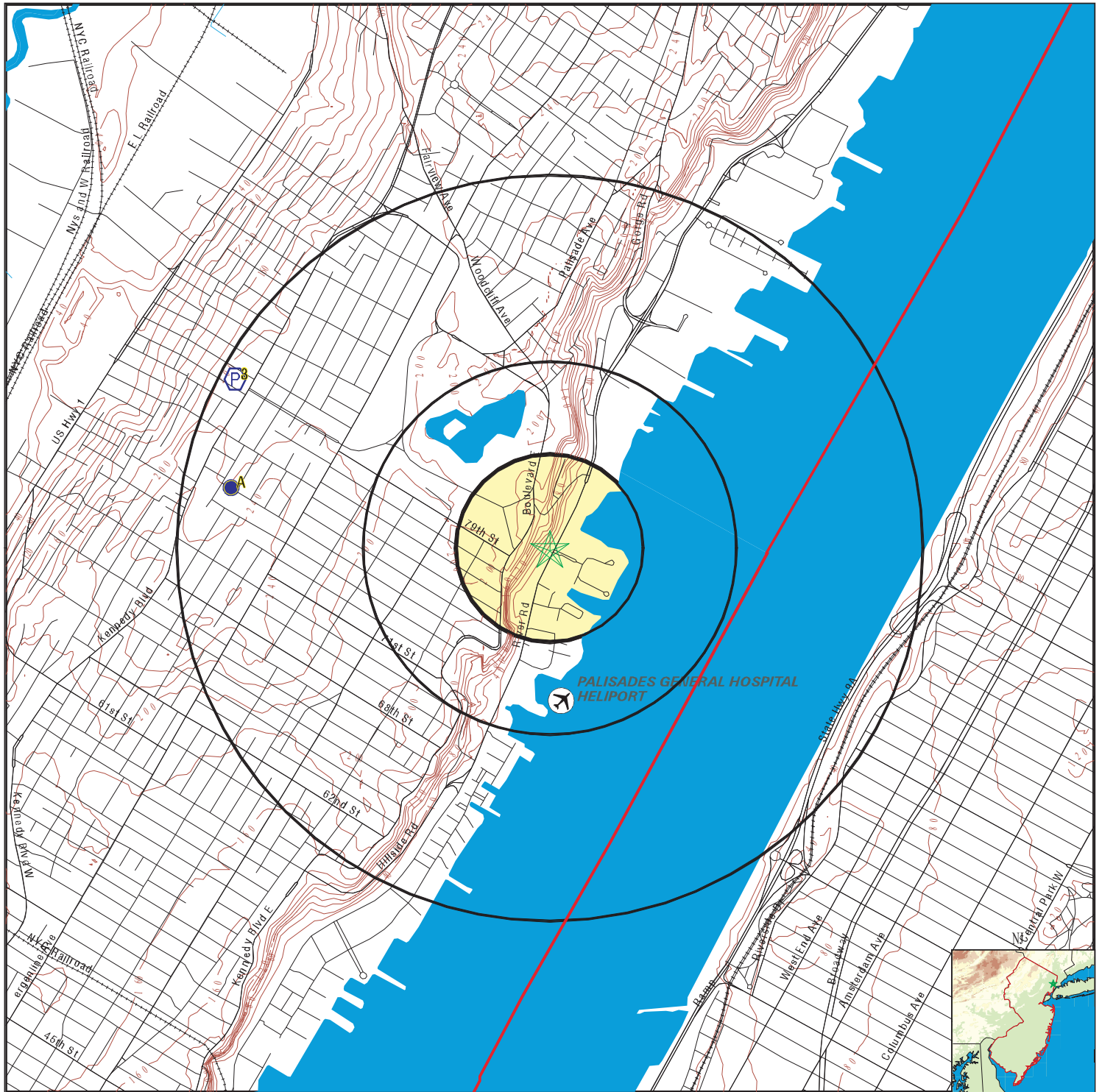
<u>MAP ID</u>	<u>WELL ID</u>	<u>LOCATION FROM TP</u>
3	NJ0111393	1/2 - 1 Mile WNW

Note: PWS System location is not always the same as well location.

STATE DATABASE WELL INFORMATION

<u>MAP ID</u>	<u>WELL ID</u>	<u>LOCATION FROM TP</u>
A2	NJMON2000000131	1/2 - 1 Mile West

PHYSICAL SETTING SOURCE MAP - 4197855.2s



- County Boundary
- Major Roads
- Contour Lines
- Airports
- Earthquake epicenter, Richter 5 or greater
- Water Wells
- Public Water Supply Wells
- Cluster of Multiple Icons

0 1/4 1/2 1 Miles

- Groundwater Flow Direction
- Indeterminate Groundwater Flow at Location
- Groundwater Flow Varies at Location
- Closest Hydrogeological Data



SITE NAME: 7905-7907 RIVER RD
 ADDRESS: 7905-7907 RIVER RD
 North Bergen NJ 07047
 LAT/LONG: 40.7977 / 73.996

CLIENT: Remington & Vernick Engineers
 CONTACT: Elizabeth Wilson
 INQUIRY #: 4197855.2s
 DATE: February 03, 2015 2:18 pm

GEOCHECK® - PHYSICAL SETTING SOURCE MAP FINDINGS

Map ID
Direction
Distance
Elevation

Database

EDR ID Number

A1
West
1/2 - 1 Mile
Higher

[Click here for full text details](#)

FED USGS

USGS40000815576

A2
West
1/2 - 1 Mile
Higher

[Click here for full text details](#)

NJ WELLS

NJMON2000000131

3
WNW
1/2 - 1 Mile
Higher

[Click here for full text details](#)

FRDS PWS

NJ0111393

GEOCHECK® - PHYSICAL SETTING SOURCE MAP FINDINGS

RADON

AREA RADON INFORMATION

State Database: NJ Radon

Radon Test Results

City	Num Tests	# > 4 pCi/L	% > pCi/L
BAYONNE CITY	1021	22	2.000
EAST NEWARK BORO	20	2	10.000
GUTTENBERG TOWN	130	16	12.000
HARRISON TOWN	183	34	19.000
HOBOKEN CITY	616	14	2.000
JERSEY CITY CITY	1586	48	3.000
KEARNY TOWN	1163	56	5.000
NORTH BERGEN TWP	1035	93	9.000
SECAUCUS TOWN	651	22	3.000
UNION CITY CITY	471	34	7.000
WEEHAWKEN TWP	326	17	5.000
WEST NEW YORK TOWN	367	25	7.000

Federal EPA Radon Zone for HUDSON County: 2

Note: Zone 1 indoor average level > 4 pCi/L.
: Zone 2 indoor average level >= 2 pCi/L and <= 4 pCi/L.
: Zone 3 indoor average level < 2 pCi/L.

Federal Area Radon Information for HUDSON COUNTY, NJ

Number of sites tested: 117

Area	Average Activity	% <4 pCi/L	% 4-20 pCi/L	% >20 pCi/L
Living Area	0.720 pCi/L	91%	9%	0%
Basement	1.180 pCi/L	91%	9%	0%

PHYSICAL SETTING SOURCE RECORDS SEARCHED

TOPOGRAPHIC INFORMATION

USGS 7.5' Digital Elevation Model (DEM)

Source: United States Geologic Survey

EDR acquired the USGS 7.5' Digital Elevation Model in 2002 and updated it in 2006. The 7.5 minute DEM corresponds to the USGS 1:24,000- and 1:25,000-scale topographic quadrangle maps. The DEM provides elevation data with consistent elevation units and projection.

Scanned Digital USGS 7.5' Topographic Map (DRG)

Source: United States Geologic Survey

A digital raster graphic (DRG) is a scanned image of a U.S. Geological Survey topographic map. The map images are made by scanning published paper maps on high-resolution scanners. The raster image is georeferenced and fit to the Universal Transverse Mercator (UTM) projection.

HYDROLOGIC INFORMATION

Flood Zone Data: This data, available in select counties across the country, was obtained by EDR in 2003 & 2011 from the Federal Emergency Management Agency (FEMA). Data depicts 100-year and 500-year flood zones as defined by FEMA.

NWI: National Wetlands Inventory. This data, available in select counties across the country, was obtained by EDR in 2002, 2005 and 2010 from the U.S. Fish and Wildlife Service.

State Wetlands Data: Wetlands Inventory

Source: Department of Environmental Protection

Telephone: 609-984-2243

HYDROGEOLOGIC INFORMATION

AQUIFLOW^R Information System

Source: EDR proprietary database of groundwater flow information

EDR has developed the AQUIFLOW Information System (AIS) to provide data on the general direction of groundwater flow at specific points. EDR has reviewed reports submitted to regulatory authorities at select sites and has extracted the date of the report, hydrogeologically determined groundwater flow direction and depth to water table information.

GEOLOGIC INFORMATION

Geologic Age and Rock Stratigraphic Unit

Source: P.G. Schruben, R.E. Arndt and W.J. Bawiec, Geology of the Conterminous U.S. at 1:2,500,000 Scale - A digital representation of the 1974 P.B. King and H.M. Beikman Map, USGS Digital Data Series DDS - 11 (1994).

STATSGO: State Soil Geographic Database

Source: Department of Agriculture, Natural Resources Conservation Services

The U.S. Department of Agriculture's (USDA) Natural Resources Conservation Service (NRCS) leads the national Conservation Soil Survey (NCSS) and is responsible for collecting, storing, maintaining and distributing soil survey information for privately owned lands in the United States. A soil map in a soil survey is a representation of soil patterns in a landscape. Soil maps for STATSGO are compiled by generalizing more detailed (SSURGO) soil survey maps.

SSURGO: Soil Survey Geographic Database

Source: Department of Agriculture, Natural Resources Conservation Services (NRCS)

Telephone: 800-672-5559

SSURGO is the most detailed level of mapping done by the Natural Resources Conservation Services, mapping scales generally range from 1:12,000 to 1:63,360. Field mapping methods using national standards are used to construct the soil maps in the Soil Survey Geographic (SSURGO) database. SSURGO digitizing duplicates the original soil survey maps. This level of mapping is designed for use by landowners, townships and county natural resource planning and management.

PHYSICAL SETTING SOURCE RECORDS SEARCHED

LOCAL / REGIONAL WATER AGENCY RECORDS

FEDERAL WATER WELLS

PWS: Public Water Systems

Source: EPA/Office of Drinking Water

Telephone: 202-564-3750

Public Water System data from the Federal Reporting Data System. A PWS is any water system which provides water to at least 25 people for at least 60 days annually. PWSs provide water from wells, rivers and other sources.

PWS ENF: Public Water Systems Violation and Enforcement Data

Source: EPA/Office of Drinking Water

Telephone: 202-564-3750

Violation and Enforcement data for Public Water Systems from the Safe Drinking Water Information System (SDWIS) after August 1995. Prior to August 1995, the data came from the Federal Reporting Data System (FRDS).

USGS Water Wells: USGS National Water Inventory System (NWIS)

This database contains descriptive information on sites where the USGS collects or has collected data on surface water and/or groundwater. The groundwater data includes information on wells, springs, and other sources of groundwater.

OTHER STATE DATABASE INFORMATION

RADON

State Database: NJ Radon

Source: Department of Environmental Protection

Telephone: 609-984-5425

Radon Test Results

Area Radon Information

Source: USGS

Telephone: 703-356-4020

The National Radon Database has been developed by the U.S. Environmental Protection Agency (USEPA) and is a compilation of the EPA/State Residential Radon Survey and the National Residential Radon Survey. The study covers the years 1986 - 1992. Where necessary data has been supplemented by information collected at private sources such as universities and research institutions.

EPA Radon Zones

Source: EPA

Telephone: 703-356-4020

Sections 307 & 309 of IRAA directed EPA to list and identify areas of U.S. with the potential for elevated indoor radon levels.

OTHER

Airport Landing Facilities: Private and public use landing facilities

Source: Federal Aviation Administration, 800-457-6656

Epicenters: World earthquake epicenters, Richter 5 or greater

Source: Department of Commerce, National Oceanic and Atmospheric Administration

Earthquake Fault Lines: The fault lines displayed on EDR's Topographic map are digitized quaternary faultlines, prepared in 1975 by the United State Geological Survey

PHYSICAL SETTING SOURCE RECORDS SEARCHED

STREET AND ADDRESS INFORMATION

© 2010 Tele Atlas North America, Inc. All rights reserved. This material is proprietary and the subject of copyright protection and other intellectual property rights owned by or licensed to Tele Atlas North America, Inc. The use of this material is subject to the terms of a license agreement. You will be held liable for any unauthorized copying or disclosure of this material.

7905-7907 RIVER RD

7905-7907 RIVER RD
North Bergen, NJ 07047

Inquiry Number: 4197855.5
February 04, 2015

The EDR-City Directory Image Report

TABLE OF CONTENTS

SECTION

Executive Summary

Findings

City Directory Images

Thank you for your business.

Please contact EDR at 1-800-352-0050
with any questions or comments.

Disclaimer - Copyright and Trademark Notice

This Report contains certain information obtained from a variety of public and other sources reasonably available to Environmental Data Resources, Inc. It cannot be concluded from this Report that coverage information for the target and surrounding properties does not exist from other sources. **NO WARRANTY EXPRESSED OR IMPLIED, IS MADE WHATSOEVER IN CONNECTION WITH THIS REPORT. ENVIRONMENTAL DATA RESOURCES, INC. SPECIFICALLY DISCLAIMS THE MAKING OF ANY SUCH WARRANTIES, INCLUDING WITHOUT LIMITATION, MERCHANTABILITY OR FITNESS FOR A PARTICULAR USE OR PURPOSE. ALL RISK IS ASSUMED BY THE USER. IN NO EVENT SHALL ENVIRONMENTAL DATA RESOURCES, INC. BE LIABLE TO ANYONE, WHETHER ARISING OUT OF ERRORS OR OMISSIONS, NEGLIGENCE, ACCIDENT OR ANY OTHER CAUSE, FOR ANY LOSS OR DAMAGE, INCLUDING, WITHOUT LIMITATION, SPECIAL, INCIDENTAL, CONSEQUENTIAL, OR EXEMPLARY DAMAGES. ANY LIABILITY ON THE PART OF ENVIRONMENTAL DATA RESOURCES, INC. IS STRICTLY LIMITED TO A REFUND OF THE AMOUNT PAID FOR THIS REPORT.** Purchaser accepts this Report "AS IS". Any analyses, estimates, ratings, environmental risk levels or risk codes provided in this Report are provided for illustrative purposes only, and are not intended to provide, nor should they be interpreted as providing any facts regarding, or prediction or forecast of, any environmental risk for any property. Only a Phase I Environmental Site Assessment performed by an environmental professional can provide information regarding the environmental risk for any property. Additionally, the information provided in this Report is not to be construed as legal advice.

Copyright 2015 by Environmental Data Resources, Inc. All rights reserved. Reproduction in any media or format, in whole or in part, of any report or map of Environmental Data Resources, Inc. or its affiliates is prohibited without prior written permission.

EDR and its logos (including Sanborn and Sanborn Map) are trademarks of Environmental Data Resources, Inc. or its affiliates. All other trademarks used herein are the property of their respective owners.

EXECUTIVE SUMMARY

DESCRIPTION

Environmental Data Resources, Inc.'s (EDR) City Directory Report is a screening tool designed to assist environmental professionals in evaluating potential liability on a target property resulting from past activities. EDR's City Directory Report includes a search of available city directory data at 5 year intervals.

RESEARCH SUMMARY

The following research sources were consulted in the preparation of this report. A check mark indicates where information was identified in the source and provided in this report.

<u>Year</u>	<u>Target Street</u>	<u>Cross Street</u>	<u>Source</u>
2013	<input checked="" type="checkbox"/>	<input type="checkbox"/>	Cole Information Services
2008	<input checked="" type="checkbox"/>	<input type="checkbox"/>	Cole Information Services
2003	<input checked="" type="checkbox"/>	<input type="checkbox"/>	Cole Information Services
1999	<input checked="" type="checkbox"/>	<input type="checkbox"/>	Cole Information Services
1995	<input checked="" type="checkbox"/>	<input type="checkbox"/>	Cole Information Services
1992	<input checked="" type="checkbox"/>	<input type="checkbox"/>	Cole Information Services
1988	<input checked="" type="checkbox"/>	<input type="checkbox"/>	City's City Directory
1983	<input checked="" type="checkbox"/>	<input type="checkbox"/>	City's City Directory
1978	<input checked="" type="checkbox"/>	<input type="checkbox"/>	City's City Directory
1973	<input checked="" type="checkbox"/>	<input type="checkbox"/>	City's City Directory

RECORD SOURCES

EDR is licensed to reproduce certain City Directory works by the copyright holders of those works. The purchaser of this EDR City Directory Report may include it in report(s) delivered to a customer. Reproduction of City Directories without permission of the publisher or licensed vendor may be a violation of copyright.

FINDINGS

TARGET PROPERTY STREET

7905-7907 RIVER RD
North Bergen, NJ 07047

<u>Year</u>	<u>CD Image</u>	<u>Source</u>
-------------	-----------------	---------------

RIVER RD

2013	pg A2	Cole Information Services
2008	pg A7	Cole Information Services
2003	pg A10	Cole Information Services
1999	pg A12	Cole Information Services
1995	pg A13	Cole Information Services
1992	pg A15	Cole Information Services
1988	pg A16	City's City Directory
1988	pg A17	City's City Directory
1983	pg A18	City's City Directory
1983	pg A19	City's City Directory
1978	pg A20	City's City Directory
1978	pg A21	City's City Directory
1973	pg A22	City's City Directory

FINDINGS

CROSS STREETS

No Cross Streets Identified

City Directory Images

RIVER RD 2013

7800 APPLEVIEW PRESCHOOL EARLY LEARNING C
 CERVELLI REAL ESTATE
 CLARK ATCHESON REISERT
 HO HOKUS HACKENSACK SCHOOL
 MICHAEL GOLDING
 PATEL LAW PRACTICE PC
 TELE EXPRESS
 WATERSIDE
 7850 RIVER VIEW DINER
 7911 MOON HALF
 STEPHEN WETTER
 WILLIAM LANZA
 7912 ADITI NOATA
 AHMET BAKINER
 AMANDA LANGJAHR
 ANDREW PALLAZZO
 ANITA KAPADIA
 ANNETA CORP
 ANNETA RAMNARINE
 ANTHONY BELASCO
 ANTHONY HABIB
 ANTHONY TUCCILLO
 ANTWAIN FREEMAN
 ARTHUR VALHUERDI
 AXIOM VALUE LLC
 BRIAN REID
 BRIAN VELELIS
 C STASEN
 CHRISTY CHATMAN
 DANIEL OSTRANDER
 DAVID COPPOLA
 DAVID GOLDSTEIN
 DAVID URBAN
 DELILAH TATE
 DOMINIQUE DEMARQUET
 ELTON CHAN
 FRANK GANGI
 H XIAO
 HALF MOON HARBOR LEASING
 HALF MOON HARBOUR
 HEATHER CARLINE
 HENRY PADVA
 HIROFUMI HAMASHIMA
 HITOSHI YOSHIDA
 HONIEH BARAKCHIAN
 IRWIN NESSANBAUM
 IZUMI SASAKI
 JAMES GAFFEY
 JAMES MILONA
 JANE WAGNER

RIVER RD

2013

(Cont'd)

7912 JASON CARAPELLOTTI
 JASON FELDMAN
 JASON HAN
 JIN BAO
 JOANNA ALLGOOD
 JONATHAN MACONE
 JONATHAN ROSEN
 JOSEPHINE JOFRE
 JULIE BARBATSULY
 JUNG PARK
 KAAMNA SINGH
 KATHLEEN OHARA
 KATHY KIM
 KAZUMI KUNIYASU
 KRISTI MILLER
 KUN LEE
 LAURA ROQUE
 LEASING OFFICE
 LINDA LANZA
 LOUIS SANTORO
 MAANASA JAGAN
 MARILIA PORTO
 MARK WARDLOW
 MAUREEN MULVIHILL
 MAXINE TAGLIA
 MAY CHUNG
 MEGAN SWEETEN
 MICHAEL MAGRINO
 NARESH KUMAR
 NITIN SHARMA
 OKSANA TUPITSYN
 OMAR PAZMINO
 PHILIPPE ALDAX
 RACHAEL DUFFER
 RALPH AGRITELLEY
 RANDALL PICEK
 SAJID GULIWALA
 SANDEEP DAR
 SHANNON DUPRE
 SHANNON TOMA
 SHILPA MEHTA
 SHIVANI DUTT
 TADASHI ITABASHI
 UNNAT CHAUHAN
 VANESSA THOMAS
 VISHWA PATEL
 WILLIAM DATO
 ZHU KEYU
 7917 TU NGUYEN
 8000 A BAKAL

RIVER RD

2013

(Cont'd)

8000	ARTHUR FLEISS GREGORY LIVSHEN HEIDI LAMORIELLO HISAE INSOLERA IRVING GERSTMAN JOSEPHINE VITIELLO KRISTA MCKERRACHER MAHASSEN EL-RAYESS MARVIN SCOTT MICHAEL CALVEY MICHAEL MARCHESANI PAUL ANTON PILJOONG KIM RAJAN GANGAHAR RICHARD COLTHURST RONALD DORNBUSCH SOHRAB MOUSSAVIAN
8100	ADAM VALAITIS AKHIL BHAMSALI ALEX HAN ALYCIA POWELL AMIT DATWANI ANNA COWAN ANNY TANG ANTHONY AMADO ASHISHKUMAR DESAI ASHLEY BETE ATSUSHI SEKI ATUL TANDON AVINASH PREMLALL BARRY STEWART BERNARD COLLETTI CALVIN KANG CARMEN LARA-TORRES CATALINA LAMARI CHARLES JOHNSTON CHARLES KIM CHIN LIM CLARICE BATERNA CONNIE CHUNG DANIEL CAMINSKY DARIUSZ SURMACZ DAVID STEINBERG DONG YOON DONGHO SHIM EDWIN JEAN GEORGE PEREZ GIOVANNI INDOMENICO HAROLD HOGSTROM HASMUKH DHOLAKIYA

RIVER RD

2013

(Cont'd)

8100 HEEJONG YANG
 HYUNYOUNG CHO
 ILYA POZHARSKY
 JACOBO SEVILLA
 JAEHWAN AHN
 JANE ROBERTI
 JANINE SAULSBURY
 JEFF BULLARD
 JEFFREY RAY
 JENNIFER CHOI
 JENNIFER SHARPE
 JENS BERDING
 JEREMY MOON
 JI JUN
 JIE BAI
 JODI GEDROIC
 JOHAN PETRO
 JOSEPH NACHUM
 JOSEPH REM
 JOSEPH SMITH
 JULIUS HERSCHBERG
 JUNG BACK
 JUNTIEH TWU
 JURAJ SIPKO
 KAMAL BHANGLE
 KI CHO
 KI HWANG
 KIHONG CHANG
 KOFI JOHN
 KWAN LEE
 KYUNG AN
 LARRY LEEDER
 LEE SEUNGGIL
 LEONARD KROL
 LILIA SHUKHATIAN
 LISA PALERMO
 LYNNA JARAMILLO
 MARLENE KURZ
 MELISSA HARPER
 MHAMED BETTAIEB
 MICHAEL AARONSON
 MICHAEL DZIERZAWSKI
 MICHAEL HANIKEH
 MILTON DELAROSA
 MINA AU
 MITUL GANDHI
 MONICA CHOI
 MUHAMMED CALISKAN
 NEETA JAIN
 OLEKSIY POLISHCHUK

RIVER RD

2013

(Cont'd)

8100 PIERRE LAMY
PING WEI
RAUL AVILA
RISHI TALREJA
RITA BININCASA
ROBERT ADAMS
ROBERT MARZELLA
RONALD KLEIN
RUSSELL IONIN
SANG LEE
SEMIR SIRAZI
SHAUN ROGERS
SHINYOUNG PARK
SIOBHAN IRWIN
SONIA SANCHEZ
SONJOYO WENAS
SONORA CHIU
STEPHEN GORDON
STEPHEN SALTZMAN
STEVEN MILLERMAN
STEVEN SANTEE
SUZZANNA STAPLES
TAMER SEVINTUNA
THEODORE KIM
TIMOTHY CARROLL
VIJAYA SINGH
VLAD BARSHTAK
WILBUR RABINOWITZ
XINWEI LU
YOUNG HUH
YU CHI
YUNSOOK NAM

RIVER RD 2008

7800 CERVELLI MANAGEMENT CORP
 CLARK ATCHESON & REISERT
 EBSCO INDUSTRIES INC
 EHAB AZMY
 EMESS MANAGEMENT
 FRANKS WATERSIDE
 FRED J THEEMLING JR
 INFONE COMMUNICATIONS INC
 NILINK INC
 ONE RIVERSIDE PLAZA INC
 TEP SERVICES
 7850 RIVER VIEW DINER
 7900 GEORGE CARHART
 JOHN SHALIDA
 JULIE EMMER
 7911 JOHN ABBOTT
 STEPHEN WETTER
 7912 ADAM ROWLEY
 ALMINDA BRUNDYN
 ANA PORTO
 ANANT RAIKAR
 ANN MITCHELL
 ARNSTEIN SUTER COMMUNICATIONS
 ARTHUR VALHUERDI
 BENJAMIN GOSSEEN
 C STASEN
 CHRIS CHAKFORD
 CLARA DELVALLE
 CORY METZGER
 COURTNEY CACHET
 DAVID BURROUGHS
 DAVID GOLDSTEIN
 DAVID RAPPAPORT
 DINA SBARE
 EDWARD RIGA
 EILEEN HANNA
 ERIC CAPUANO
 EXTREME APPAREL INC
 FRANK CONNERTINI
 FRANK GANGI
 GAYE KALAYCI
 GIRISH RAMANATHAN
 H YOSHIDA
 HALF MOON HARBOR FRONT DESK
 HELEN CHANG
 HELEN LIM
 HENRY PADVA
 HIROFUMI HAMASHIMA
 HIROSHI YAMADA
 HYUNG HAM

RIVER RD

2008

(Cont'd)

7912 I KONNO
 IRINA KOLOBCOVA
 IRIS HERNANDEZ
 IVIE SIM
 JAE PARK
 JAMIE MUCKLER
 JANE WAGNER
 JASON FINK
 JASON GOULD
 JOHN NELSON
 JONATHAN ROSEN
 JOSE ABREU
 JUNICHI WANTANABE
 K AKIMOTO
 K YOSHINO
 KAZUMI KUNIYASU
 KEIJIRO KATSUKI
 KENJI SHIMIZU
 KEVIN SMITH
 LARRY SELTZER
 LOUIS BELASCO
 LUIS VIZCAINO
 LYNN JACOBSEN
 LYNN TEO
 MARCELLO SPINELLI
 MARCIA URBAN
 MARK HOMER
 MELKY CABRERA
 MICHAEL DZIERZAWSKI
 PATSUYA ENDO
 PETER CHO
 REEM ABAZA
 RONALD REID
 RYU YOKOI
 SERKAN DOGANER
 SHIGERU AKIYAMA
 SHUNSUKE SASAKI
 SONY CORPS OF AMERICA
 STEPHEN TAGLIAFERRO
 T KOGA
 TAMI BARTH
 THOMAS ANSEL
 THOMAS LEMONIS
 TOSHIRO TSUJIMOTO
 VIKRAM GROVER
 XIAOYING NI
 YAMELIN CASTILLO
 YEON SHIN
 YI WEI
 YOON CHOI

RIVER RD

2008

(Cont'd)

7912	YULEI FU
	ZACHARIA POWERS
	ZAMBI MWENDWA
8000	ALI GUNEKEN
	ANNIE KWOK
	ARTHUR FLEISS
	ASHOK KEWALRAMANI
	CABARET RIO INC
	CURTIS ANDERSON
	EARL JOHNSON
	EMILY BARNETT
	FRANCISCA MARTINEZ
	GREGORY LIVSHEN
	GUN KIM
	H HAYEMPOUR
	INTERCHANGE CONSULTANTS
	IRVING GERSTMAN
	J SWEENEY
	KHALID REEVES
	KRISTA MCKERRACHER
	METAFILM LLC
	MICHAEL MARCHESANI
	MIGUEL RELLO
	NEAL HAM
	NOEL DELROSARIO
	OLGA BENITEZ MD PC
	ORGANIC GERMANIUM VITAMIN O
	PATRICIA RIVERIA
	PILJOONG KIM
	PRESTIGE OPTICAL INC
	ROC HARBOR CONDOMINIUM
	ROGER CROSBY
	RONALD DORNBUSCH
	SOHRAB MOUSSAVIAN
8125	ALAN MERSON
	ANGERLI LIN
	CHARLES COHN
	ERUM MALIK
	HARRY KOBRITZ
	HYO KIM
	IN YUN
	JASON COLLINS
	MIRABELLE ON THE HUDSON CONDOMINIUM
	NICOLE MARROW
	PAUL LIMPITLAW
	RICCARDO DIPPOLITO
	SELITA EBANKS
	SEUNGBOO YANG
	SUNG YIM



-

RIVER RD 2003

7800 CLARK ATCHESON & REISERT
 CMC PROPERTY MANAGEMENT
 COFFEE COMMODITIES INC
 COSMOPOLITAN SOCCER LEAGUE
 EBSCO INDUSTRIES INC
 EMESS MANAGEMENT
 GOLDING MICHAEL R MD
 LAWRENCE R PAPPAS CPA
 LOCAL 1400 TWU
 LRP WEALTH MNGMNT L L C
 MICHAEL CERVELLI REAL ESTATE
 MORIZ SOBOV
 ONE RIVERSIDE PLAZA INC
 SCOTT BUCKTON
 TEP SERVICES
 UNITED STATES AMTR SCC INC
 US AMATEUR SOCCER ASSOC

7850 RIVERVIEW DINER

7900 BRETT WINTER
 CHRISTOPHER RAUSCHENBACH
 CR TRUCKING LLC
 ERIKO KIKUSHIMA
 G BISHOP
 JASON RUBACH
 JIN HONG
 JOSEPH RUSSO
 JUNG AHN
 K PIERCE
 MATTHEW DALY
 SURESH BALARAMAN
 WINTER BRETT
 YAO HUANG
 YOUNG JIN

7911 BINDHU ISAAC
 BRETT TRAMBOW
 DOROTHY PROSCIA
 EDMOND CHU
 HALF MOON HARBOR FRONT DESK
 HALF MOON HARBOR LEASING
 HWAN LEE
 J RODRIGUEZ
 JOHN GILLESPIE
 KEITH KUBE
 LOUIE AYALA
 MASAFUMI NAKAI
 MICHAEL CHIAPPETTA
 RICHARD ZINK
 ROBERT HSU
 ROBERT MELHADO
 ROBERT PERRINE

RIVER RD

2003

(Cont'd)

7911	ROLA ELMOURAD RON RUDDOCK S GATANIO STEPHEN WETTER TRACEY ZUCHOWSKI WILLIAM LANZA
7912	B PALAMAR CACHET CHOONG SONG CHRISTOPHER CUNNINGHAM FRANKY FLORES-PERITO H ANDO JINGZHANG WAN JUAN QUINTANA RONALD REID S TEO SAMRAE LEE SUNG KO SUNG LEE
8000	CHOI YOUNGTAE Y DANIEL PONDER DARYL NISIVOCCIA FRAYDA LEVIN INTER CHANGE CONSULTANTS RIVERVIEW FARMS ROC HARBOR WEICHERT REALTORS STONE IMAGES
8315	EXTRA SPACE STORAGE

RIVER RD 1999

7800 ASUKA CORPORATION
CAROL BAUER
CERVELLI REALTY
COSMOPOLITAN SOCCER LEAGUE
CUSTOM PARROT NETWORK
EBSCO TELEMARKETING SERVICE
EMESS MANAGEMENT
GEORGE HEISE
I M E SALES CORPORATION ELECTRONIC CALCULATORS & SYSTEMS
LOCAL 1400 TWU
MAUREENE KEENE INCORPORATED
P & M GRAPHICS
PARROT NETWORK
PHILMAR GRAPHICS
RIVERSIDE PLAZA
T E P SERVICES
7850 RIVERVIEW DINER
7903 ASSOCIATED ROOFING & SHEET METAL CORPORATION
8000 LINDA LORI SALES
ROC HARBOR WEICHERT REALTORS
8006 KEN VASSILATOS
8400 LCAH
ZEPTER INTERNATIONAL U S A

RIVER RD

1995

7800 AHMAD HASHEMIYOON MD
 ASUKA CORP
 BRENNER S L MD
 CERVELLI MANAGEMENT CORP
 COSMOPOLITAN SOCCER LEAGUE
 CUSTOM PARROT NETWORK
 DUTKOWSKY C J DO
 ESFORMES IRA MD
 GOLDING, MICHAEL, MD
 GROSS MICHAEL L MD
 IGLESIAS, ALVARO L
 JOHNSON GIRLS INC
 LOCAL 1400 TRANSPORT WRKS UNON
 NAPOLI RALPH C DPM
 NORTH BERGEN KIDNEY STONE CTR
 ORTHOPAEDIC & SPORTS MEDICINE
 RIVERSIDE PLAZA
 SEAPORT CONSTRUCTION INC
 SONZOGNI JR J J MD
 SONZOGNI, JOHN
 U S SENIOR SOCCER DIV INC
 7850 RIVERVIEW DINER
 7903 ASSOCIATED ROOFING & SHEET MTL
 8000 BARRO, FRANK R
 BARUCH, RAPHAEL C
 BRUSHETTI, J
 C & A
 COLBATH, A P
 DALTON, THOMAS
 GRESSETT, LISA
 KEWALRAMANI, ASHOK
 RIVERA, CAROLS M
 ROC-HARBOR WEICHERT REALTORS
 WEISS, CRAIG
 XUE, CHARLES
 8400 CARMEL FREDERICKSON FENABASHI
 D B R REALTY INC
 DAIBES ENGINEERING INC
 DAMAN ASSOCIATES
 DIKTAS & HABEEB
 DIKTAS, C
 ENVIRO MEDIA
 FEDERAL MORTGAGE CO OF AMERICA
 FREDERICKSON, JOHN D
 GILLEN, C
 HABEEB, RANDAL
 JAMES J DEER
 JWH ASSOCIATES INC
 LAD REALTY
 MATT MECHANICAL INC

Target Street
✓

Cross Street
-

Source
Cole Information Services

RIVER RD

1995

(Cont'd)

8400 RAD CONSULTANTS

RIVER RD 1992

7800 ASUKA CORP
BALDWIN & ALLISON DRY DOCK CO INC
BARON M B MD PA
BRAVO JOSE L MD NEUROLOGIST
COSMOPOLITAN SOCCER LEAGUE
CUSTOM PARROT NETWORK
CUSTOM PROMO NETWORK INC
FAMILY INF SVCS
HASHEMIYOON A MD
IDEAL SANITATION
JACKMAN C
LOCAL 1400 TWU
NORTH BERGEN TREATMENT &
PARROT NETWORK
RIVERSIDE PLAZA
SEAPORT CONSTRN
UNITED PAPER WRKRS INTERNATL UNION
US SENIOR SOCCER DIVISION INC
VENEX CORP
7850 RIVERVIEW DINER
7903 ASSOCIATED ROOFING & SHEET METAL COR
D & G COMMERCIAL & IND ROOFING CORP
8000 CHADAMA LTD
RIVERA, CAROLS M
ROC-HARBOR WEICHERT REALTORS
ROCHARBOUR
8401 RIVER ROAD SUNOCO SERVICE CENTER

RIVER RD 1988

	0-BUS	18-RES	0-NEW
85	RIVER RD		
	(PO North Bergen 07047)		
	NORTH BERGEN		
	From Guttenberg Town Line ne to Bergen County Line		
	7009	Occupant	NA 78
	7117	#Woodcliff	
		Treatment Plant	854-8518 80
	7201	#Auto Frameshop	868-3116 82
00	7305	#Cott Bergen	
		Distributors Corp	868-5900 00
88	7305	#Cott Quality	
		Beverages Inc	868-5900 00
00	7305	#Discount Soda	
85		Outlet	868-5550 84
	7600	PALISADES GENERAL HOSPITAL	
		# Admissions	854-5090 83
		# Emergency Room	854-5103 83
		# Heart & Lung Tstg	854-5066 83
		# Information	854-5000 83
		# Inpatient Accts	854-5088 83
		# Lab	854-5050 83
		#Maternity &	
		Infant Care	854-5192 83
		# Medical Records	854-5081 83
		# Mntl Hlth Clinic	854-0500 83
		#Mntl Hlth Crisis	
		Hotline	854-6300 83
17		# Outpatient Accts	854-5220 83
00		# Patient Calls	854-5300 85
18		# Patient Inf	854-5124 83
00		# Personnel	854-5020 83
11		# Physical Therapy	854-5064 83
00		# Public Relations	854-5144 85
00		# Purchasing	854-5147 83
00		# Radiology	854-3025 86
00		# Same Day Surgery	854-5171 83
00		# Social Services	854-5228 83
00		# X-Ray	854-5111 83
00		#Palisades Child	
00		Care Center	+ 854-5232 88
00		#Sure-Care	662-1007 87
8	7601	#Damon Creations	861-5100 00
1	7601	#Damon Factory	
0		Outlet Store	861-1115 85
0	7700-7800	MARINE PLAZA BLDG	
8		#ARS	+ 662-8900 88
0		#Accounts	
0		Receivable Svcs	
7		Corporation	+ 662-8900 88
9		#Alder Assocs	
0		Personnel Agency	869-2994 79
5		#Avante Prods Corp	868-2500 00
5		#Barrera Felix Ins	869-0123 85
0		#Financial Benefits	
0		Corporation	869-0123 85
0		#North American	
0		Lace Co Inc	866-9111 88
0		#Transcool Ltd Inc	869-6335 83
0		#Union Central Life	
0		Insurance	869-0123 85
0	7705	Occupant	NA 87
0	7800	#Abortion Svc On	
0		North Hudson	861-1342 87
0		#Asuka Corp	861-5450 83
0		#B P Technology Inc	662-1982 86
0		#Baldwin & Allison	
0		Dry Dock Co	868-8498 87
0		#Baldwin & Allison	
0		Dry Dock Co Inc	868-5445 00
0		#Baron M B MD PA	861-9600 79
0		#Cosmopolitan	
0		Eagles	+ 861-6607 88
0		#Cosmopolitan	
0		Soccer League	861-6606 88
0		#Creative Design	
0		Service Inc	+ 861-2527 88
0		#Family Inf Svcs	854-4140 85
0		#German-American	
0		Football Assoc	861-6606 88
0		#Hashemiyoon A MD	854-3094 84
0		#Jackman C	861-0961 00
0		Jackman C J sen	861-7266 00
0		Kim Young W MD	861-1342 81
0		#Link Global Inc	+ 869-5868 88
0		#Local 1400 TWU	854-7400 85
0		#Namah Construction	+ 854-3060 88
0		#North Bergen Kidney	
0		Stone Treatment &	
0		Prevention Center	861-9872 86
0		#Ram Publishing	854-4113 86
0		#Riverside Plaza	868-5075 83
0		Scerbo J E MD	854-2833 78
0		#US Senior Soccer	
0		Division Inc	+ 861-6277 88
0		#United Paper Wrks	
0		Internatl Union	861-0961 00
0		#Venex Corp	854-6015 85
0	A #	Custom Parrot	
0		Network	662-1400 84
0	A #	Custom Promo	
0		Network Inc	662-1400 83
0	A #	Parrot Network	662-1400 84
0	7850	#Riverview Diner	868-5400 82
0	7900	Cleary L C	869-6345 85
0	7900	Occupant	NA 87

S + NEW LISTING

RIVER RD 1988

RIVER RD Contd

NORTH BERGEN

00	7900	Occupant	NA 87
86	7900	Occupant	NA 86
79	7903	#D & G Commercial &	
88		Ind Roofing Corp	865-5879 85
00	7903	#D & G Roofing Corp	869-0698 81
00	7903	#D & G Sewer Svc	869-0698 83
85	8000	Rivera Carols M	+ 869-3454 88
00	8000	#Roc Harbour Corp	854-2973 86
90	8000	#Roc Harbor	
79		Weichert Realtors	861-0550 87
78	8000	#Roc-Harbor	
78		Weichert Realtors	861-0561 85
	8000	#Soft Touch Clean	+ 861-9477 88
	8400	#Demetrakis Sinisi	+ 854-3377 88
	8400	#Oliver McCartney	
		& Holmes Inc	+ 854-3377 88
	8401	#River Road Sunoco	
		Service Center	869-0965 79
	75-BUS	10-RES	12-NEW

RIVER RD

(PO Edgewater 07020)

NORTH BERGEN

12	8607	Nowicki William	+ 945-4643 88
00	8707	#R & L Motors Inc	943-1969 00
00	8707	#R & L Svc & Auto	
		Body	943-1969 80
14	8719	Occupant	NA 87
	8719	#Toma Produce	941-4344 81
13	8817	#Maximun Air	
13		Condng & Htg	
13		Corporation	659-5357 82
13	8817	#Maxiumun Air	
13		Condng & Htg	
13		Corporation	941-5726 84
13	8901	#Riverside Auto	
13		Body	945-0104 00
13	8907	Occupant	NA 78
13	8907	Rodriguez Oneida	943-5486 80
13	8907	Trujillo O	941-3688 80
13	8917	Dottino Jos	943-2670 78
15	8917	Occupant	NA 78
13	8921	#Brothers Two	941-3398 80
13	9001	#Hudson Sheet Metal	943-6562 79
13	9001	#Hudson Sheet Metal	943-6755 83
15	9021	Batch Robert	941-3540 80
13	9021	Pettrow Simon	941-1695 80
16	9027	#Bergen Tailors &	
13		Cleaners Supl Co	943-4128 81
13	9027	Hammond Deborah	+ 943-0559 88
13	9027	Hammond R A	943-5677 82
18	10-BUS	11-RES	2-NEW

RIVER RD

(PO Secaucus 07094)

SECAUCUS

15	3	Occupant	NA 00
18	0-BUS	1-RES	0-NEW

RIVER RD

RIVER RD 1983

	0-BUS	17-RES	0-NEW
81	RIVER RD		
	<i>(PO North Bergen 07047)</i>		
	NORTH BERGEN		
	From Guttenberg Town Line ne to		
	Bergen County Line		
	7009	#Beach Electric Co	NA 78
	7101	#Penreco Div Of	
77		Pennsoil Co	868-5100 80
	7117	#Woodcliff	
77		Treatment Plant	854-8518 80
	7201	#Auto Frameshop	868-3116 82
77	7305	#Cott Bergen	
77		Distributors Corp	868-5900 77
	7305	#Cott Quality	
77		Beverages Inc	868-5900 77
77	7600	#Palisades Gen Hosp	
		Patient Info	861-6300 79
	7600	#Palisades Gen Hosp	
		Administration	861-6600 79
	7601	#Damon Creations	861-5100 77
	7601	#Damon Creations	861-1115 81
	7601	#Palisades Outlet	+861-1115 82
	7700-7800 MARINE PLAZA BLDG		
	#Alder Assocs		
		Personnel Agency	869-2994 79
		#Avante Prods Corp	868-2500 77
		#Avmar Electronics	864-4000 81
		#Coremat Assocs Inc	+861-2934 82
		#Fury Sportswear	861-6160 78
		#Palisades Gen Hosp	
79		Development Fund ...	NA 79
		#Star Wheel Key	
81		Punch Service	868-0833 80
77		#Turnabout Jewelry	
77		Limited	868-2500 80
81	7705	Schwarz V	869-8147 77
77	7800	#Baldwin & Allison	
77		Dry Dock Co Inc	868-5445 77
77		Baron Michael B MD ...	861-9600 79
77		#Dakota Intrntl Ltd	+662-1990 82
77		#General Elec	
77		Credit Corp	854-1100 78
77		Gilligan Richd MD	854-3049 78
77		Hasemiyoan A Dr	854-3094 78
78		Hasemiyoan A MD	854-2497 79
81		Jackman C	861-0961 77
77		#Jackman C J	
77		Asmblymn	861-7266 77
77		Kim Young W MD	861-1342 81
77		#Leban S G DMD	+662-0910 82
77		#Leichtman Jack CPA ...	868-6888 77
79		#Marine Plaza Inc	868-5075 77
82		Scerbo J E MD	854-2833 78
77		Scerbo Joseph E MD ...	854-2497 79
77		#Service Mgt Corp	+861-6000 82
77		#Sharon Sez Inc	868-5865 81
77		#Transcool Ltd Inc	869-6335 81
		#United Paper Wrks	
80		Internatl Union	861-0961 77
		Watkins Wm E MD	861-3384 81
77	7850	#Riverview Diner	+868-5400 82
	7900	Cinnamon S	869-6699 78
77	7900	Gary Jerome	854-3196 78
77	7900	Johnsen S	+861-6012 82
	7900	Mann L	+869-8936 82
82	7900	Nowicki W	868-8714 79
77	7903	#D & G Commercial	
78		& Industrial	
77		Roofing Corp	865-5879 81
77	7903	#D & G Roofing Corp ...	869-0698 81
	8000	Zemsky M	854-3662 82

IG

RIVER RD 1983**RIVER RD Contd****NORTH BERGEN**

8400	#Ambassador Group	861-0400	77
8400	#Ambassador Ins Co	861-0400	77
8400	#Budget Payment Pln	861-0400	77
8400	#Horizon Insurance	+861-0400	82
8400	#Iocono Constrn Co	+861-9814	82
8400	#Surplus Lines		
	Associates	861-0400	77
8401	#Castro's Amoco Sta	869-0965	79
8401	#River Road Amoco		
	Service Center	869-0965	79
41-BUS	16-RES	10-NEW	

RIVER RD*(PO Edgewater 07020)***NORTH BERGEN**

8707	#R & L Motors Inc	943-1969	77
8707	#R & L Svc & Auto		
	Body	943-1969	80
8809	#Backstreet Restrnt		
	& Cocktail Lounge	+945-9865	82
8817	#Maximum Refgtn &		
	Air Condtnng Corp	+659-5357	82
8817	#Maximum Refgtn &		
	Air Condtnng Corp	+941-5726	82
8901	#Riverside Auto		
	Body	945-0104	77
8905	Laier W P	+941-5857	82
8907	Laier W P	+941-5857	82
8907	Lemise D	NA	78
8907	Rodriguez Oneida	943-5486	80
8907	Trujillo O	941-3688	80
8915	#Toma Produce	941-4344	81
8917	Dottino Jos	943-2670	78
8917	Dottino L Miss	NA	78
8921	#Brothers Two	941-3398	80
9001	#Hudson Sheet Metal	943-6562	79
9021	Batch Robert	941-3540	80
9021	Pettrow Simon	941-1695	80
9027	#Bergen Tailors &		
	Cleaners Supl Co	943-4128	81
9027	Hammond R A	+943-5677	82
10-BUS	10-RES	6-NEW	

RIVER RD

RIVER RD 1978

-- *Jacob's Engrng Inc+861-5368

RIVER RD
(PO North Bergen 07047)
NORTH BERGEN

From Guttenberg Town Line ne to
 Bergen County Line

7009	*Beach Electric Co +	NA
7101	*Penreco Div Of	
	Pennzoil	868-5100
7117	*Bigler D pres N J	
	Wtr Pollutn	
	Control Assoc	868-6861
7205	*La Manna Bros	863-2557
7205	*Reliance Oil Co	863-2557
7205	*Reliance Oil Co	867-4042
7305	*Cott Bergen	
	Distributors Corp	868-5900
7305	*Cott Quality	
	Beverages Inc	868-5900
7500	*H B E Co Inc	869-5051
7500	*Hospital Bldg &	
	Equipment Inc	868-9888
7500	*Palisades General	
	Hospital	
	Development Fund	+861-4185
7500	*R G Maupai Co Inc	+868-9003
7500	*Speranza Brick	
	Work Inc	+869-9882
7601	*Damon Creations	861-5100
7601	*Damon Creations	
	Inc Outlet Store	861-1115
7601	*Lord Stuart	
	Warehouse Store	861-1115

RIVER RD 1978

RIVER RD Contd		
7700-7800	MARINE PLAZA BLDG	
7700	*Adler Associates	869-5000
	*Alder Associates	
	Personnel Agency	869-2916
	*Alder Associates	
	Personnel Agency	869-5000
	*Architect Engr &	
	Genl Contractors	861-1405
	*Avante Prods Corp	868-2500
	*Belmar Enterprises	861-1405
	*Business	
	Techniques Inc	+861-6700
	*Fogarty Jas J	
	Public Accountants	869-5700
	*Fury Sportswear	+861-6160
	*Gregory Commodity	
	Options Inc	+861-6700
	*London Commodity	
	Options Ltd	+861-6700
	*Schmidt Albert D	
	Construction Co	854-3237
7705	Schwarz V	869-8147
7800	*Baldwin & Allison	
	Dry Dock Co Inc	868-5445
	Compania Manart	+854-1752
	*Falcon Collections	+868-8430
	*General Elec	
	Credit Corp	+854-1100
	Gilligan Richd MD	+854-3049
	*Guantanamo	
	Brewing Co Inc	+869-8774
	Hasemiyoan A Dr	+854-3094
	*Imports USA Inc	854-0811
	Jackman C	861-0961
	*Jackman C J	
	Asmblymn	861-7266
	*Koslow Scientific	
	Company	861-2266
	*Leichtman Jack CPA	868-6888
	*Manart Productions	854-1752
	*Marine Plaza	861-8880
	*Marine Plaza Inc	868-5075
	*Muss David L	
	Consultg engr	854-3500
	*Palisades General	
	Hosp development	
	Fund	+861-4185
	*Roge Enterprises	+861-0228
	Scerbo J E MD	+854-2833
	*United Paper Wrkrs	
	Internatl Union	861-0961
	Zemsky M	854-3662
7900	Bloomgarden J T	+854-2695
7900	Cinnamon S	+869-6699
7900	Gary Jerome	+854-3196
7900	Haufrecht M	854-2483
7900	Mauger N	+854-2695
8400	*Ambassador Group	861-0400
8400	*Ambassador Ins Co	861-0400
8400	*Anastasio L lwyr	+861-0400
8400	*Budget Payment Pln	861-0400
8400	*Surplus Lines	
	Associates	861-0400
8401	*Lopez & Hernandez	
	Amoco Station	869-0965
8500	*Anastasi R lawyer	869-9000
8500	*Capone Harold lwyr	869-9000
8500	*Gittleman M lwyr	869-9000
8500	*Goldfarb R rl est	861-8610
8500	*Isaacs Michael	
	Lawyer	868-1600
8500	*Isaacs Morton lwyr	868-1600
8500	*Multi-Developers	869-3344
8500	*Research Projects	868-4300
8501	*Schilling Machine	
	& Tool Wks	943-0648
8707	*R & L Motors Inc	943-1969
8719	McCarroll Robt J	+943-4526
8901	*Riverside Auto	
	Body	945-0104
8907	Lemise D	+ NA
8907	Sanchez R	943-0424
9001	*Modern Animal	
	Care Inc	943-4600

RIVER RD

RIVER RD 1973

RIVER RD

(PO North Bergen 07047)

NORTH BERGEN

From Guttenberg Town Line ne to
Bergen Co Line

--	Damon Creations Inc	861-5100
7001	Skelley F D boat	868-3932
7009	Bromley G	NA
7101	Pennsylvania Refining Co oils	868-5100
7103	Warren Refining & Chemical Co	868-5441
7104	Bordogna A	NA
7117	Woodcliff Trtmnt Plant of North Bergen	868-8866
7205	La Manna Bros	863-2557
7205	Reliance Oil Co	863-2557
7205	Reliance Oil Co Inc	867-4042
7305	Cott Bergen Distribtrs Corporation	868-5900
7305	Cott Quality Beverages Incorporated	868-5900
7500	Dolphin Restrnt	868-2831
7500	Murray J	NA
7601	Lord Stuart Wrhse Str	861-1115
7700	Avante Prodts Corp	868-2500
7700	G T H Entrprs Ltd	868-2500
7700	Tancer & Two	868-0280
7705	Schwarz V	869-8147
7800	Baldwin & Allison Dry Dock Co Inc	868-5445
7800	Freeway Truck Lng Corporation	861-0300
7800	Klein G	NA
7800	Koslow Scientific Co	861-2266
7800	Lewis R F	NA
7800	Macrel Trading Co marine equip	863-9200
7800	Marine Plaza	*861-8880
7800	Metropolitan Helicopter Corporation	868-1200
7800	Riverside Ofc & Resrch Park	868-5075
7800	Tucker Prodtns Ltd	868-4081
7800	U S Tape Inc	*868-4081
7900	Keeler J	NA
7903	Perez S	869-4919
8400	Ambassador Ins Co	861-0400
8400	Budget Payment Plan Incorporated	861-0400
8400	Sarubbi A J contr	861-4000
8400	Surplus Lines Assocs	861-0400
8401	Mauro's Svcntr	869-9719
8500	Anastasi Richd lwyr	869-9000
8500	Capone-Gittleman & Anastasi lwyr	869-9000
8500	Capone Harold lwyr	869-9000
8500	Gittleman Melvin lwyr	869-9000
8500	Goldfarb Robt rl est	861-8610
8500	Isaacs Michael lwyr	868-1600
8500	Isaacs Morton lwyr	868-1600
8500	Palisades Devlprs Inc	*869-3344
8500	Research Projects Inc	868-4300
8501	Schilling Machn & Tool Wks	943-0648

RIVER RD

(PO Edgewater 07020)

7905-7907 RIVER RD

7905-7907 RIVER RD

North Bergen, NJ 07047

Inquiry Number: 4197855.12

February 03, 2015

The EDR Aerial Photo Decade Package



6 Armstrong Road, 4th Floor
Shelton, Connecticut 06484
Toll Free: 800.352.0050
www.edrnet.com

EDR Aerial Photo Decade Package

Environmental Data Resources, Inc. (EDR) Aerial Photo Decade Package is a screening tool designed to assist environmental professionals in evaluating potential liability on a target property resulting from past activities. EDR's professional researchers provide digitally reproduced historical aerial photographs, and when available, provide one photo per decade.

When delivered electronically by EDR, the aerial photo images included with this report are for ONE TIME USE ONLY. Further reproduction of these aerial photo images is prohibited without permission from EDR. For more information contact your EDR Account Executive.

Thank you for your business.
Please contact EDR at 1-800-352-0050
with any questions or comments.

Disclaimer - Copyright and Trademark Notice

This Report contains certain information obtained from a variety of public and other sources reasonably available to Environmental Data Resources, Inc. It cannot be concluded from this Report that coverage information for the target and surrounding properties does not exist from other sources. **NO WARRANTY EXPRESSED OR IMPLIED, IS MADE WHATSOEVER IN CONNECTION WITH THIS REPORT. ENVIRONMENTAL DATA RESOURCES, INC. SPECIFICALLY DISCLAIMS THE MAKING OF ANY SUCH WARRANTIES, INCLUDING WITHOUT LIMITATION, MERCHANTABILITY OR FITNESS FOR A PARTICULAR USE OR PURPOSE. ALL RISK IS ASSUMED BY THE USER. IN NO EVENT SHALL ENVIRONMENTAL DATA RESOURCES, INC. BE LIABLE TO ANYONE, WHETHER ARISING OUT OF ERRORS OR OMISSIONS, NEGLIGENCE, ACCIDENT OR ANY OTHER CAUSE, FOR ANY LOSS OF DAMAGE, INCLUDING, WITHOUT LIMITATION, SPECIAL, INCIDENTAL, CONSEQUENTIAL, OR EXEMPLARY DAMAGES. ANY LIABILITY ON THE PART OF ENVIRONMENTAL DATA RESOURCES, INC. IS STRICTLY LIMITED TO A REFUND OF THE AMOUNT PAID FOR THIS REPORT.** Purchaser accepts this Report AS IS. Any analyses, estimates, ratings, environmental risk levels or risk codes provided in this Report are provided for illustrative purposes only, and are not intended to provide, nor should they be interpreted as providing any facts regarding, or prediction or forecast of, any environmental risk for any property. Only a Phase I Environmental Site Assessment performed by an environmental professional can provide information regarding the environmental risk for any property. Additionally, the information provided in this Report is not to be construed as legal advice.

Copyright 2015 by Environmental Data Resources, Inc. All rights reserved. Reproduction in any media or format, in whole or in part, of any report or map of Environmental Data Resources, Inc., or its affiliates, is prohibited without prior written permission.

EDR and its logos (including Sanborn and Sanborn Map) are trademarks of Environmental Data Resources, Inc. or its affiliates. All other trademarks used herein are the property of their respective owners.

Date EDR Searched Historical Sources:

Aerial Photography February 03, 2015

Target Property:

7905-7907 RIVER RD

North Bergen, NJ 07047

<u><i>Year</i></u>	<u><i>Scale</i></u>	<u><i>Details</i></u>	<u><i>Source</i></u>
1943	Aerial Photograph. Scale: 1"=500'	Flight Date: December 21, 1943	USC&GS
1954	Aerial Photograph. Scale: 1"=500'	Flight Date: February 23, 1954	EDR
1966	Aerial Photograph. Scale: 1"=500'	Flight Date: February 23, 1966	USGS
1975	Aerial Photograph. Scale: 1"=500'	Flight Date: May 08, 1975	USGS
1984	Aerial Photograph. Scale: 1"=500'	Flight Date: March 26, 1984	USGS
1995	Aerial Photograph. Scale: 1"=500'	DOQQ - acquisition dates: March 13, 1995	USGS/DOQQ
1995	Aerial Photograph. Scale: 1"=500'	Flight Date: March 13, 1995	NHAP
2006	Aerial Photograph. Scale: 1"=500'	Flight Year: 2006	USDA/NAIP
2008	Aerial Photograph. Scale: 1"=500'	Flight Year: 2008	USDA/NAIP
2009	Aerial Photograph. Scale: 1"=500'	Flight Year: 2009	USDA/NAIP
2010	Aerial Photograph. Scale: 1"=500'	Flight Year: 2010	USDA/NAIP
2011	Aerial Photograph. Scale: 1"=500'	Flight Year: 2011	USDA/NAIP



INQUIRY #: 4197855.12

YEAR: 1943

| = 500'





INQUIRY #: 4197855.12

YEAR: 1954

| = 500'





INQUIRY #: 4197855.12

YEAR: 1966

| = 500'





INQUIRY #: 4197855.12

YEAR: 1975

| = 500'





INQUIRY #: 4197855.12

YEAR: 1984

| = 500'





INQUIRY #: 4197855.12

YEAR: 1995

| = 500'





INQUIRY #: 4197855.12

YEAR: 1995

| = 500'





INQUIRY #: 4197855.12

YEAR: 2006

| = 500'





INQUIRY #: 4197855.12

YEAR: 2008

| = 500'





INQUIRY #: 4197855.12

YEAR: 2009

| = 500'





INQUIRY #: 4197855.12

YEAR: 2010

| = 500'





INQUIRY #: 4197855.12

YEAR: 2011

| = 500'



7905-7907 RIVER RD

7905-7907 RIVER RD

North Bergen, NJ 07047

Inquiry Number: 4197855.4

February 03, 2015

EDR Historical Topographic Map Report



6 Armstrong Road, 4th Floor
Shelton, Connecticut 06484
Toll Free: 800.352.0050
www.edrnet.com

EDR Historical Topographic Map Report

Environmental Data Resources, Inc.'s (EDR) Historical Topographic Map Report is designed to assist professionals in evaluating potential liability on a target property resulting from past activities. EDR's Historical Topographic Map Report includes a search of a collection of public and private color historical topographic maps, dating back to the early 1900s.

Thank you for your business.
Please contact EDR at 1-800-352-0050
with any questions or comments.

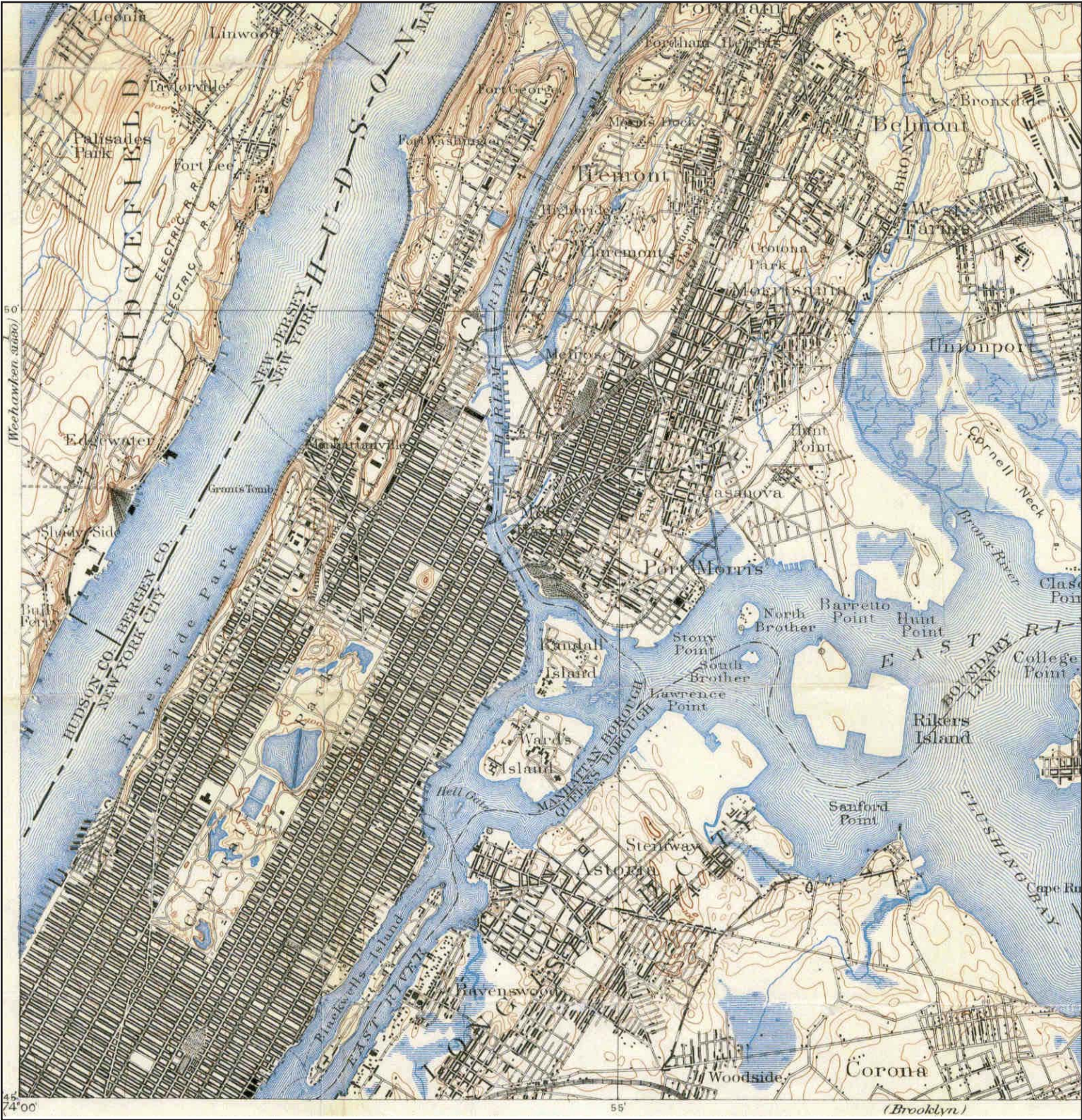
Disclaimer - Copyright and Trademark Notice

This Report contains certain information obtained from a variety of public and other sources reasonably available to Environmental Data Resources, Inc. It cannot be concluded from this Report that coverage information for the target and surrounding properties does not exist from other sources. **NO WARRANTY EXPRESSED OR IMPLIED, IS MADE WHATSOEVER IN CONNECTION WITH THIS REPORT. ENVIRONMENTAL DATA RESOURCES, INC. SPECIFICALLY DISCLAIMS THE MAKING OF ANY SUCH WARRANTIES, INCLUDING WITHOUT LIMITATION, MERCHANTABILITY OR FITNESS FOR A PARTICULAR USE OR PURPOSE. ALL RISK IS ASSUMED BY THE USER. IN NO EVENT SHALL ENVIRONMENTAL DATA RESOURCES, INC. BE LIABLE TO ANYONE, WHETHER ARISING OUT OF ERRORS OR OMISSIONS, NEGLIGENCE, ACCIDENT OR ANY OTHER CAUSE, FOR ANY LOSS OF DAMAGE, INCLUDING, WITHOUT LIMITATION, SPECIAL, INCIDENTAL, CONSEQUENTIAL, OR EXEMPLARY DAMAGES. ANY LIABILITY ON THE PART OF ENVIRONMENTAL DATA RESOURCES, INC. IS STRICTLY LIMITED TO A REFUND OF THE AMOUNT PAID FOR THIS REPORT.** Purchaser accepts this Report AS IS. Any analyses, estimates, ratings, environmental risk levels or risk codes provided in this Report are provided for illustrative purposes only, and are not intended to provide, nor should they be interpreted as providing any facts regarding, or prediction or forecast of, any environmental risk for any property. Only a Phase I Environmental Site Assessment performed by an environmental professional can provide information regarding the environmental risk for any property. Additionally, the information provided in this Report is not to be construed as legal advice.

Copyright 2015 by Environmental Data Resources, Inc. All rights reserved. Reproduction in any media or format, in whole or in part, of any report or map of Environmental Data Resources, Inc., or its affiliates, is prohibited without prior written permission.

EDR and its logos (including Sanborn and Sanborn Map) are trademarks of Environmental Data Resources, Inc. or its affiliates. All other trademarks used herein are the property of their respective owners.


Historical Topographic Map



<div>N</div> <div>↑</div>	TARGET QUAD		SITE NAME: 7905-7907 RIVER RD ADDRESS: 7905-7907 RIVER RD North Bergen, NJ 07047 LAT/LONG: 40.7977 / -73.996	CLIENT: Remington & Vernick Engineers CONTACT: Elizabeth Wilson INQUIRY#: 4197855.4 RESEARCH DATE: 02/03/2015
	NAME: HARLEM			
	MAP YEAR: 1897			
	SERIES: 15			
	SCALE: 1:62500			

Historical Topographic Map



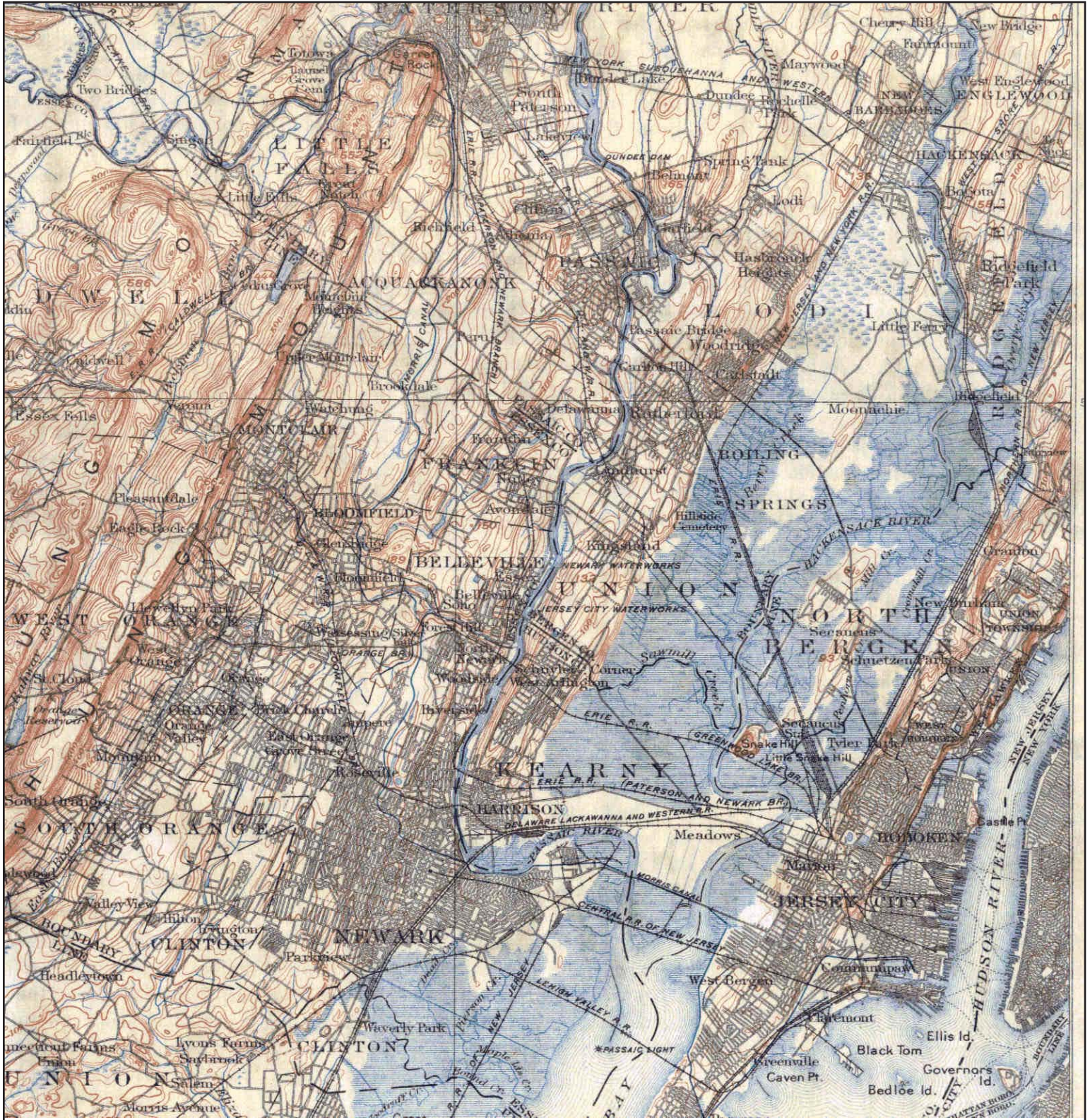
<div style="text-align: center;"> N  </div>	ADJOINING QUAD		
	NAME:	PASSAIC	SITE NAME: 7905-7907 RIVER RD
	MAP YEAR:	1900	ADDRESS: 7905-7907 RIVER RD North Bergen, NJ 07047
	SERIES:	30	LAT/LONG: 40.7977 / -73.996
	SCALE:	1:125000	CLIENT: Remington & Vernick Engineers CONTACT: Elizabeth Wilson INQUIRY#: 4197855.4 RESEARCH DATE: 02/03/2015


Historical Topographic Map



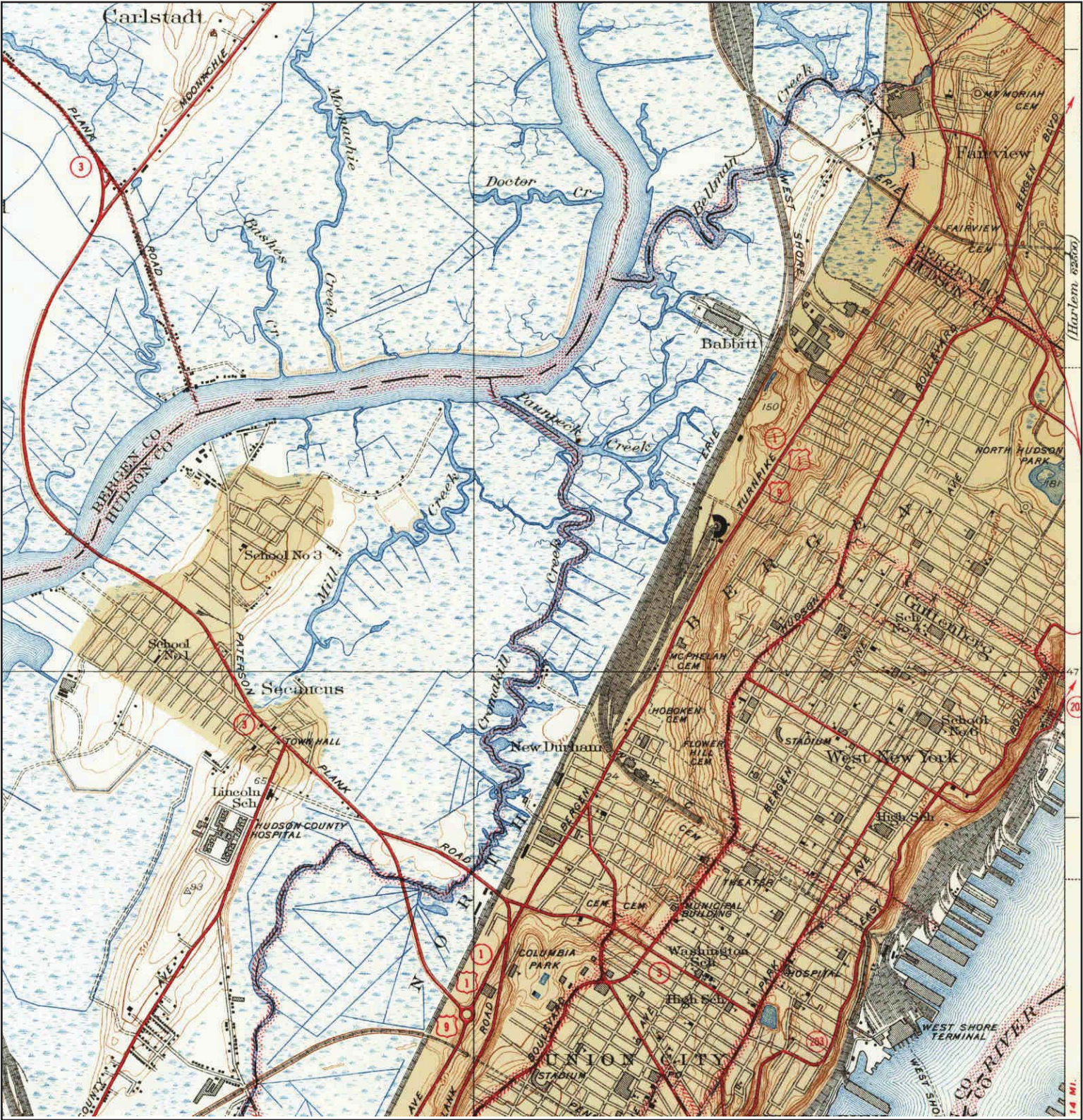
	ADJOINING QUAD		
	NAME: PATERSON	SITE NAME: 7905-7907 RIVER RD	CLIENT: Remington & Vernick Engineers
	MAP YEAR: 1903	ADDRESS: 7905-7907 RIVER RD	CONTACT: Elizabeth Wilson
		North Bergen, NJ 07047	INQUIRY#: 4197855.4
	SERIES: 15	LAT/LONG: 40.7977 / -73.996	RESEARCH DATE: 02/03/2015
	SCALE: 1:62500		

Historical Topographic Map



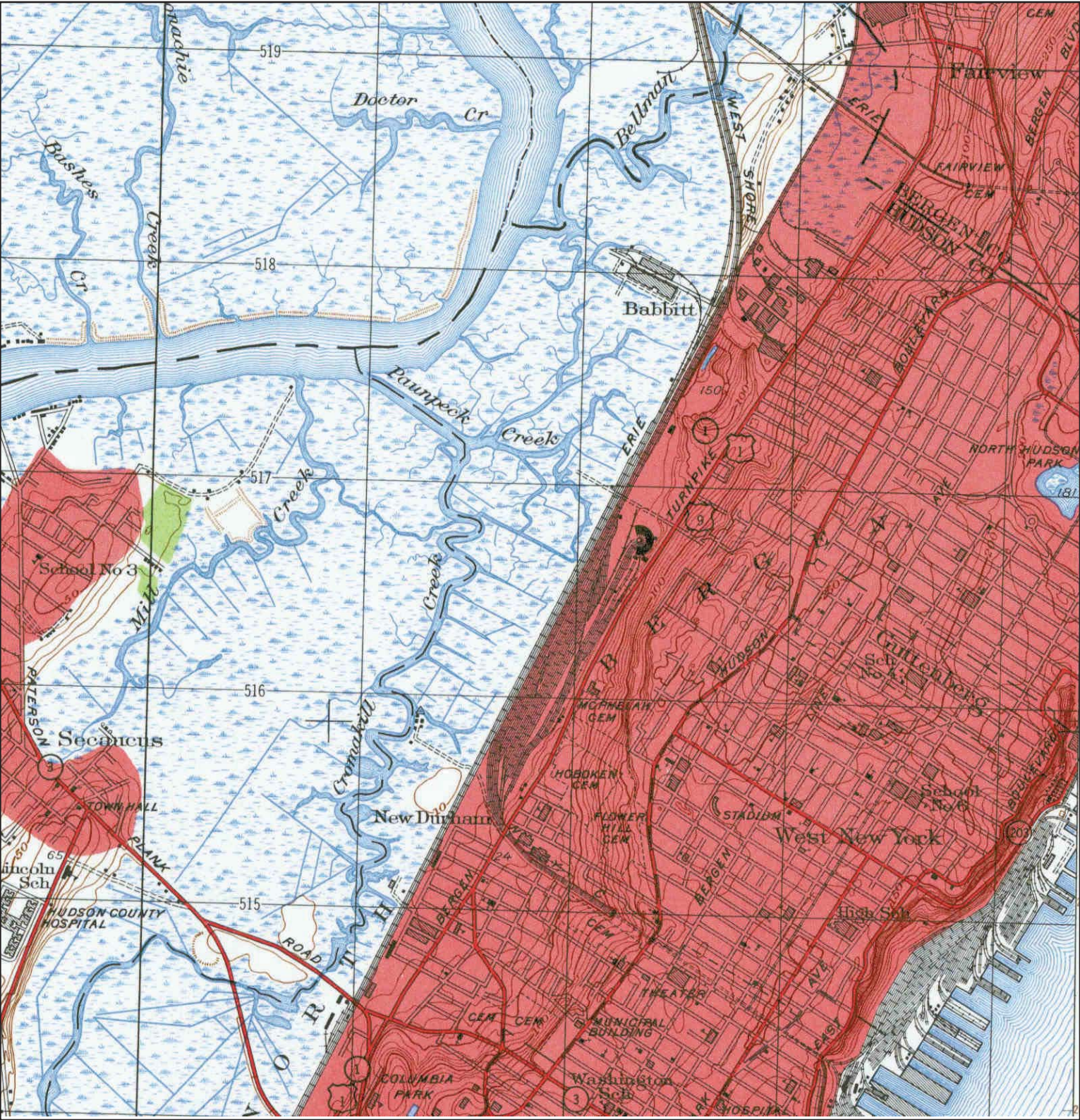
<div style="text-align: center;"> N  </div>	ADJOINING QUAD		
	NAME:	PASSAIC	SITE NAME: 7905-7907 RIVER RD
	MAP YEAR:	1905	ADDRESS: 7905-7907 RIVER RD
	SERIES:	30	North Bergen, NJ 07047
	SCALE:	1:125000	LAT/LONG: 40.7977 / -73.996
			CLIENT: Remington & Vernick Engineers
			CONTACT: Elizabeth Wilson
			INQUIRY#: 4197855.4
			RESEARCH DATE: 02/03/2015

Historical Topographic Map



<div>N</div> <div>↑</div>	ADJOINING QUAD		
	NAME:	WEEHAWKEN	SITE NAME: 7905-7907 RIVER RD
	MAP YEAR:	1940	ADDRESS: 7905-7907 RIVER RD
	SERIES:	7.5	North Bergen, NJ 07047
	SCALE:	1:31680	LAT/LONG: 40.7977 / -73.996
			CLIENT: Remington & Vernick Engineers
			CONTACT: Elizabeth Wilson
			INQUIRY#: 4197855.4
			RESEARCH DATE: 02/03/2015

Historical Topographic Map



<div>N</div> <div>↑</div>	ADJOINING QUAD		SITE NAME: 7905-7907 RIVER RD ADDRESS: 7905-7907 RIVER RD North Bergen, NJ 07047 LAT/LONG: 40.7977 / -73.996	CLIENT: Remington & Vernick Engineers CONTACT: Elizabeth Wilson INQUIRY#: 4197855.4 RESEARCH DATE: 02/03/2015
	NAME: WEEHAWKEN			
	MAP YEAR: 1947			
	SERIES: 7.5			
	SCALE: 1:25000			

Historical Topographic Map



TARGET QUAD

NAME: CENTRAL PARK

MAP YEAR: 1947

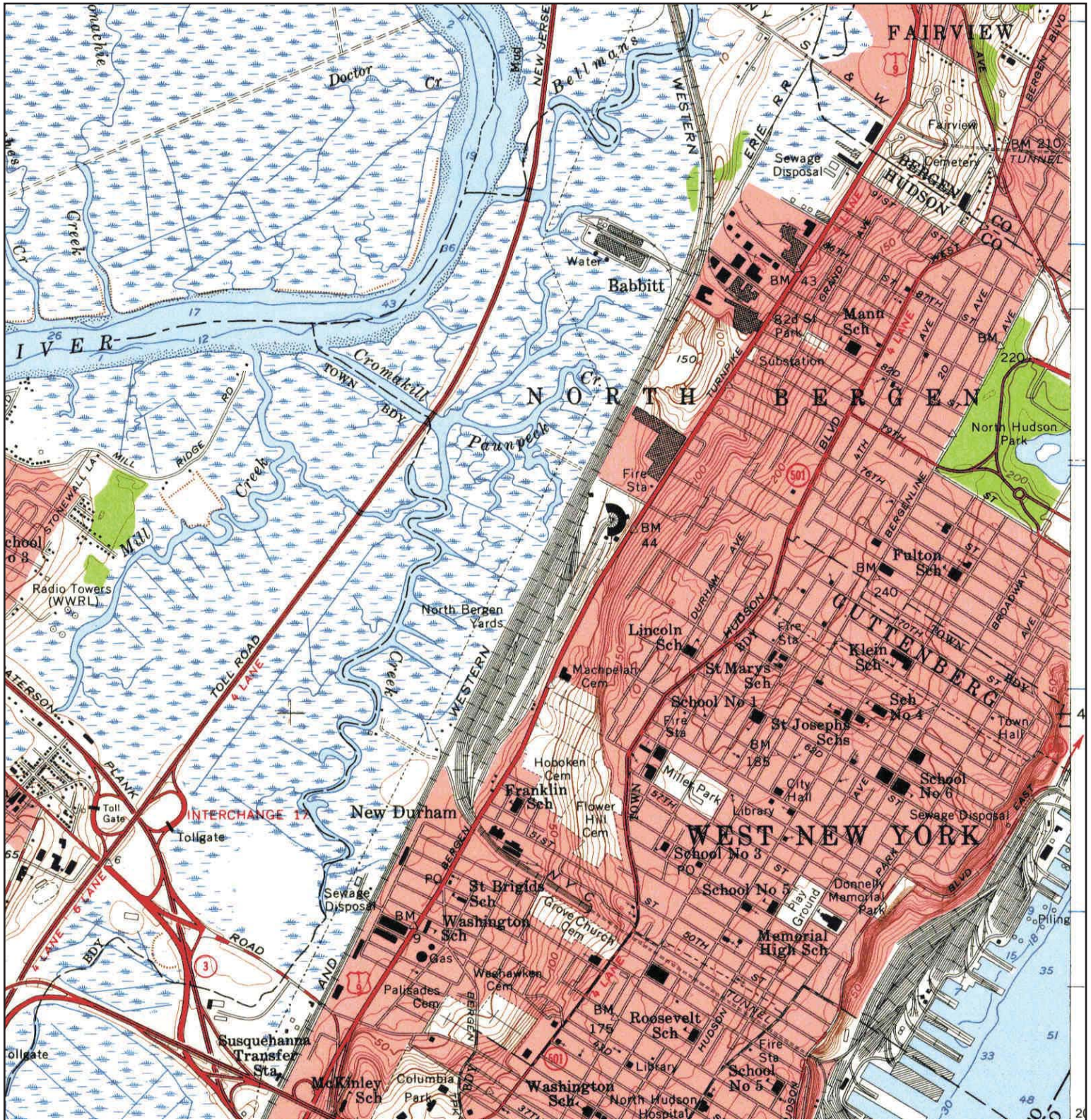
SERIES: 7.5

SCALE: 1:25000

SITE NAME: 7905-7907 RIVER RD
ADDRESS: 7905-7907 RIVER RD
North Bergen, NJ 07047
LAT/LONG: 40.7977 / -73.996

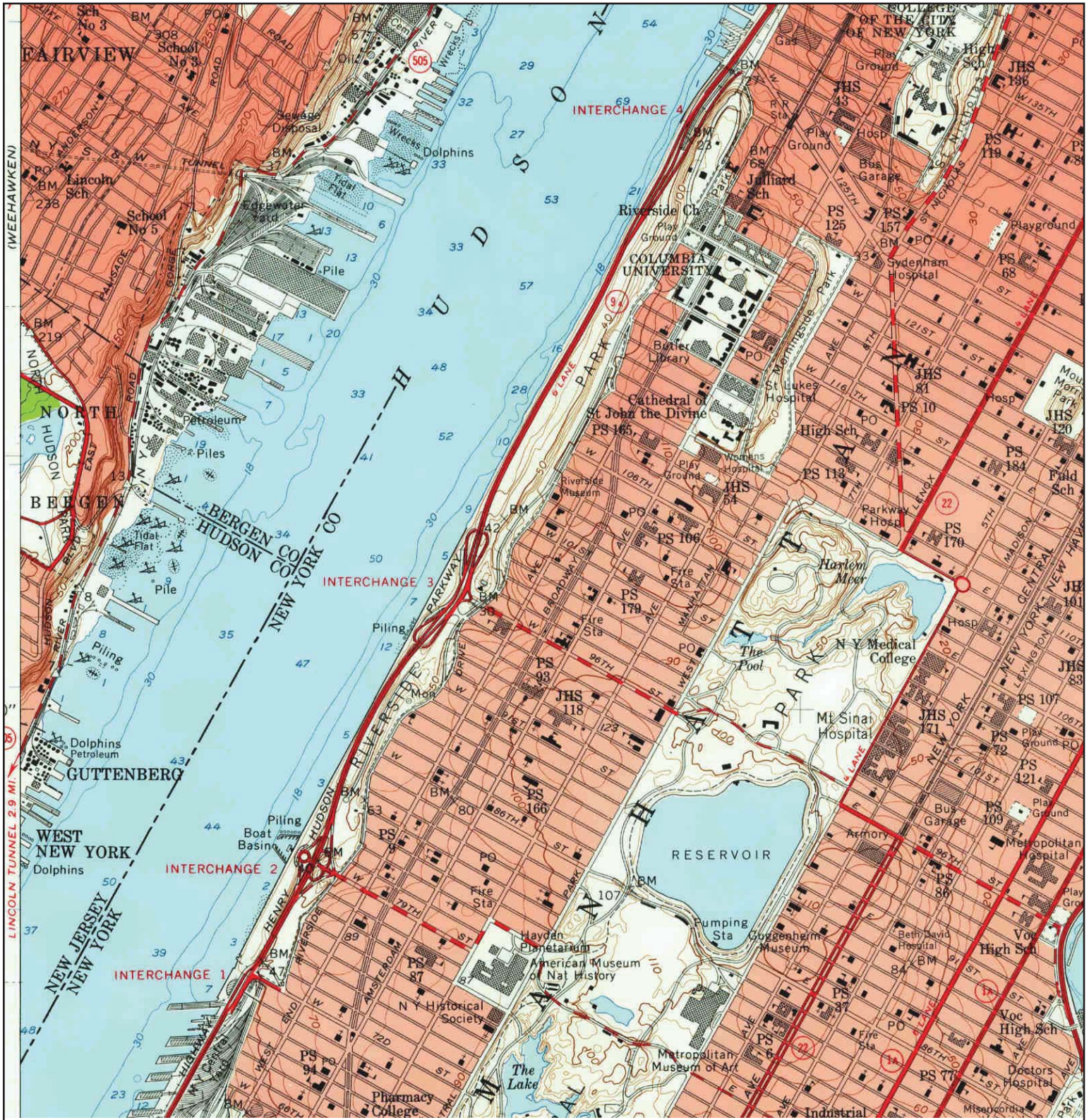
CLIENT: Remington & Vernick Engineers
CONTACT: Elizabeth Wilson
INQUIRY#: 4197855.4
RESEARCH DATE: 02/03/2015

Historical Topographic Map



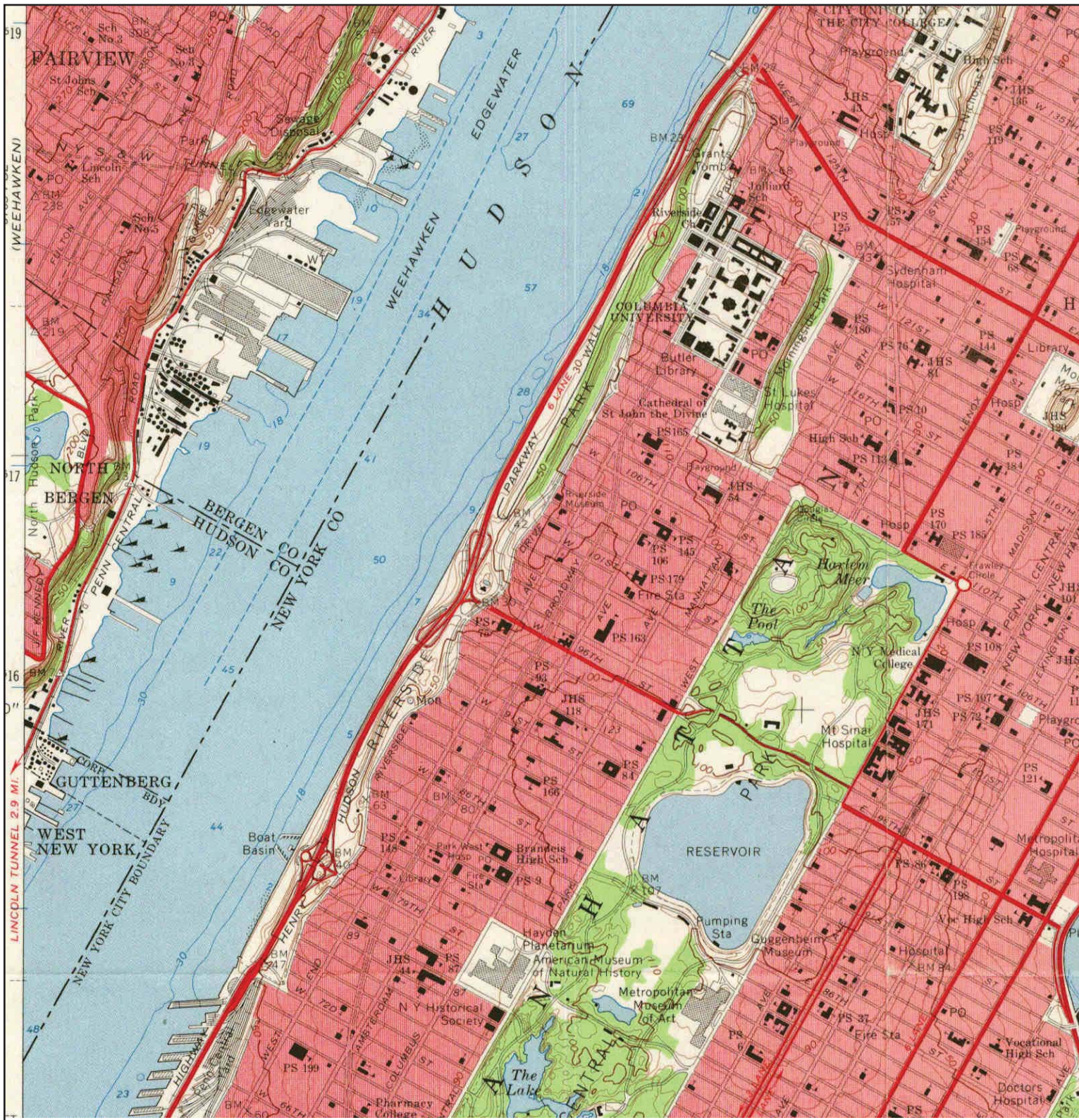
<div>N ↑</div>	ADJOINING QUAD		<div>SITE NAME: 7905-7907 RIVER RD ADDRESS: 7905-7907 RIVER RD North Bergen, NJ 07047 LAT/LONG: 40.7977 / -73.996</div>	<div>CLIENT: Remington & Vernick Engineers CONTACT: Elizabeth Wilson INQUIRY#: 4197855.4 RESEARCH DATE: 02/03/2015</div>
	NAME: PATERSON AND VICINITY			
	MAP YEAR: 1955			
	SERIES: 7.5			
	SCALE: 1:24000			

Historical Topographic Map



<div data-bbox="73 1816 105 1921"> </div> <div data-bbox="129 1795 462 1984"> <p>TARGET QUAD NAME: CENTRAL PARK MAP YEAR: 1956</p> <p>SERIES: 7.5 SCALE: 1:24000</p> </div>	<div data-bbox="527 1795 941 1921"> <p>SITE NAME: 7905-7907 RIVER RD ADDRESS: 7905-7907 RIVER RD North Bergen, NJ 07047 LAT/LONG: 40.7977 / -73.996</p> </div>	<div data-bbox="1006 1795 1567 1921"> <p>CLIENT: Remington & Vernick Engineers CONTACT: Elizabeth Wilson INQUIRY#: 4197855.4 RESEARCH DATE: 02/03/2015</p> </div>
---	--	--

Historical Topographic Map



TARGET QUAD

NAME: CENTRAL PARK

MAP YEAR: 1966

SERIES: 7.5

SCALE: 1:24000

SITE NAME: 7905-7907 RIVER RD

ADDRESS: 7905-7907 RIVER RD

North Bergen, NJ 07047

LAT/LONG: 40.7977 / -73.996

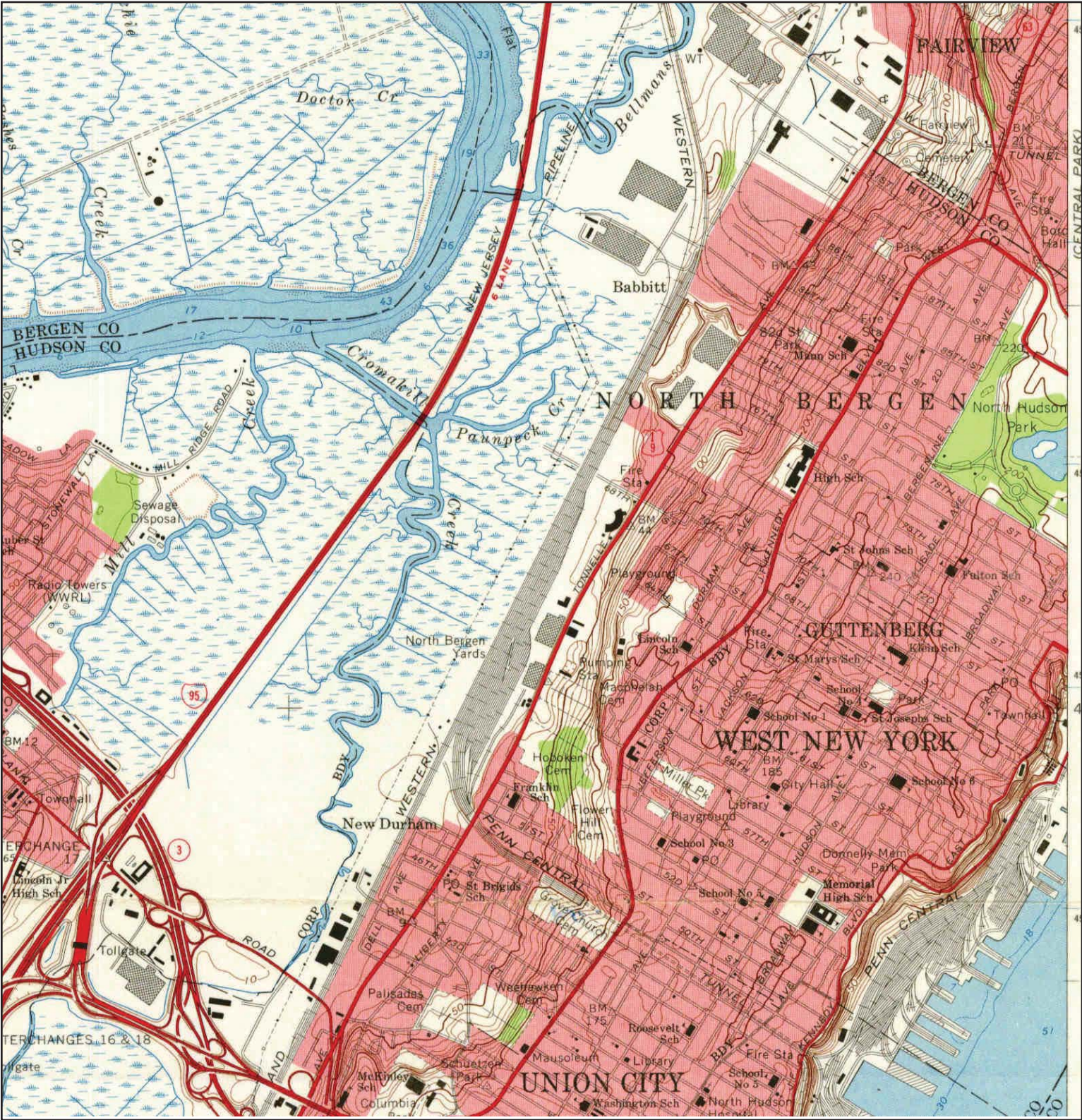
CLIENT: Remington & Vernick Engineers

CONTACT: Elizabeth Wilson

INQUIRY#: 4197855.4

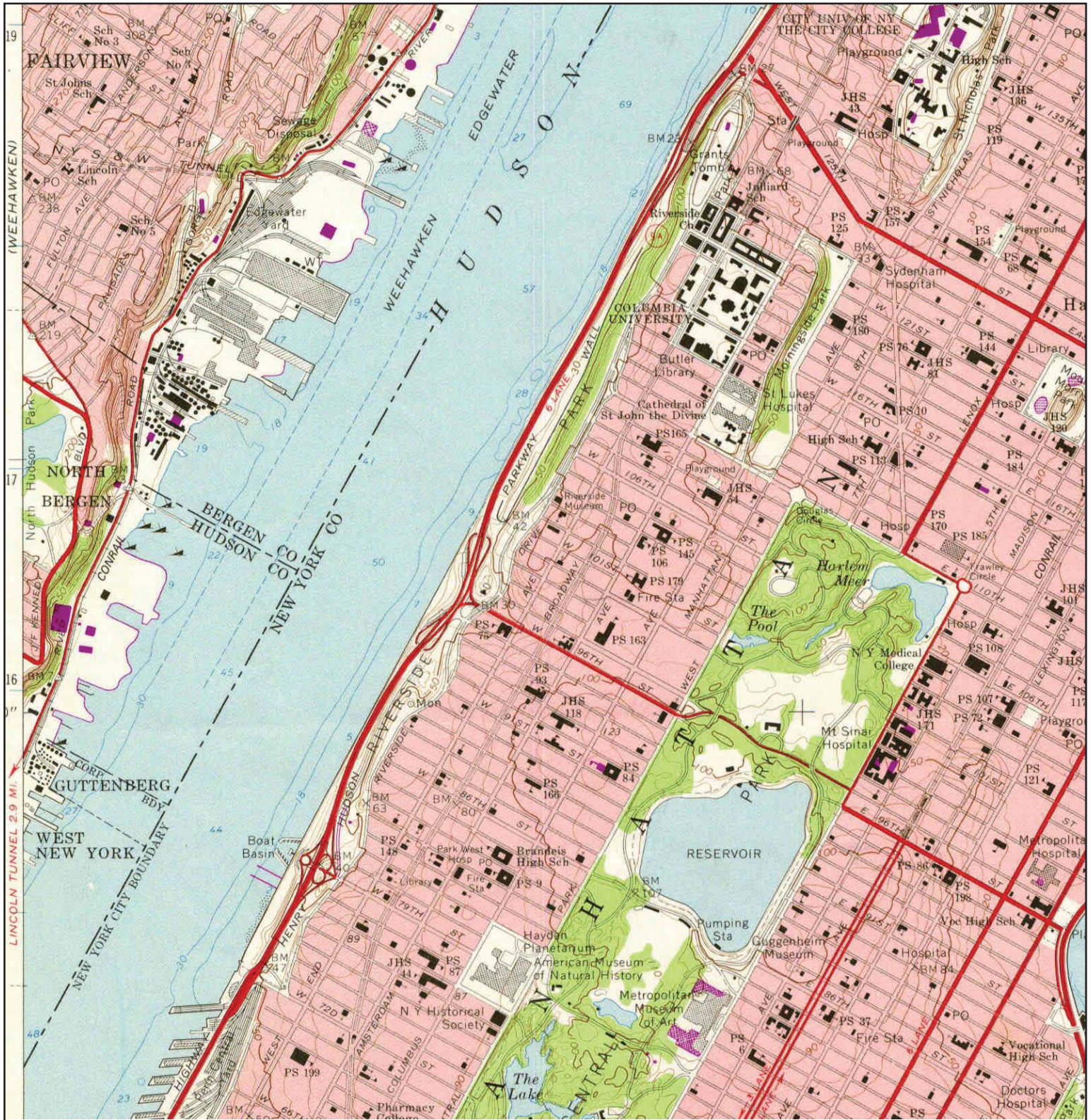
RESEARCH DATE: 02/03/2015

Historical Topographic Map



<div><div>N</div><div>↑</div></div>	ADJOINING QUAD		
	NAME: WEEHAWKEN	SITE NAME: 7905-7907 RIVER RD	CLIENT: Remington & Vernick Engineers
	MAP YEAR: 1967	ADDRESS: 7905-7907 RIVER RD	CONTACT: Elizabeth Wilson
		North Bergen, NJ 07047	INQUIRY#: 4197855.4
SERIES: 7.5		LAT/LONG: 40.7977 / -73.996	RESEARCH DATE: 02/03/2015
SCALE: 1:24000			

Historical Topographic Map



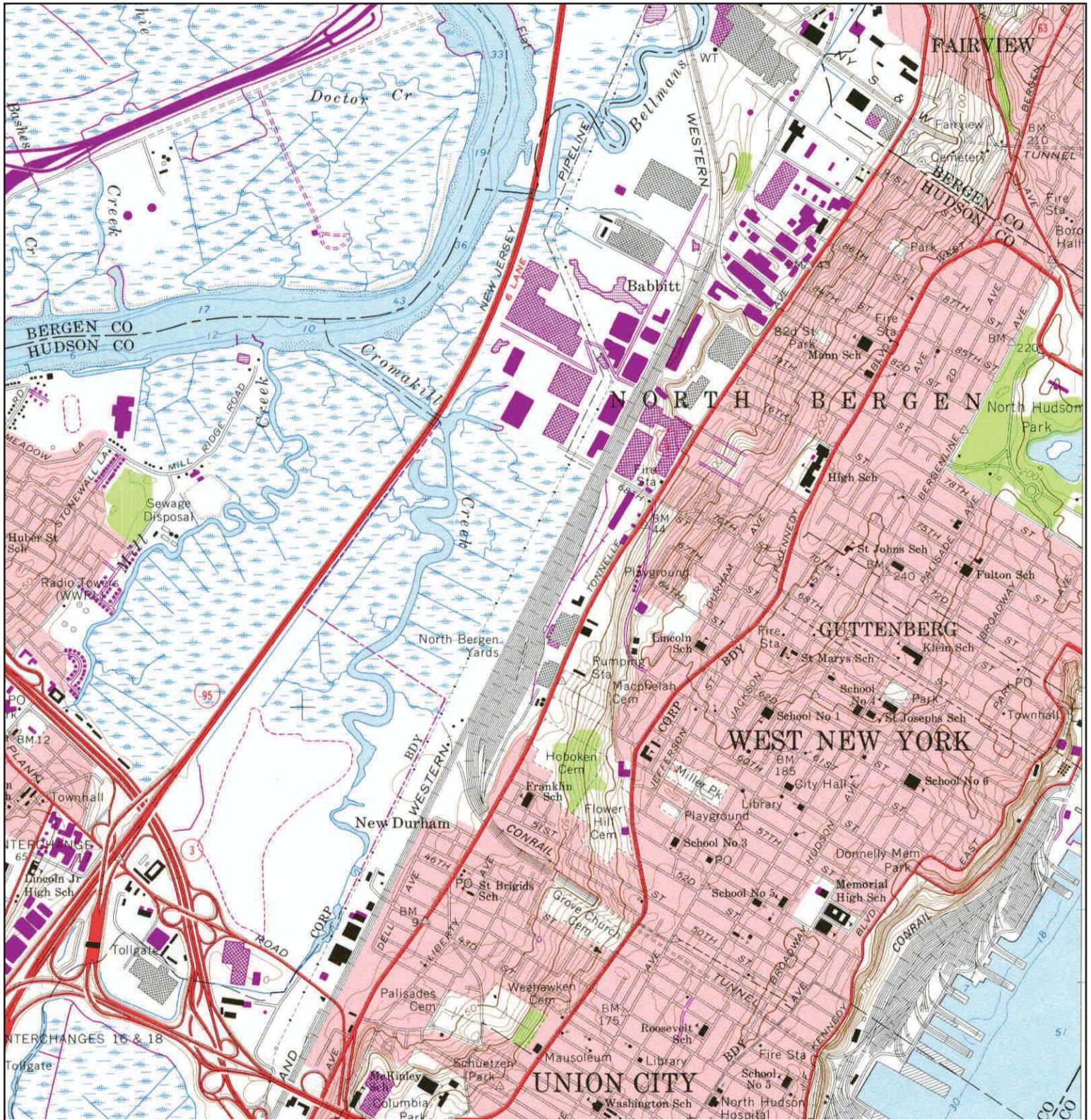
TARGET QUAD

NAME: CENTRAL PARK
MAP YEAR: 1979
PHOTOREVISED FROM :1966
SERIES: 7.5
SCALE: 1:24000

SITE NAME: 7905-7907 RIVER RD
ADDRESS: 7905-7907 RIVER RD
North Bergen, NJ 07047
LAT/LONG: 40.7977 / -73.996

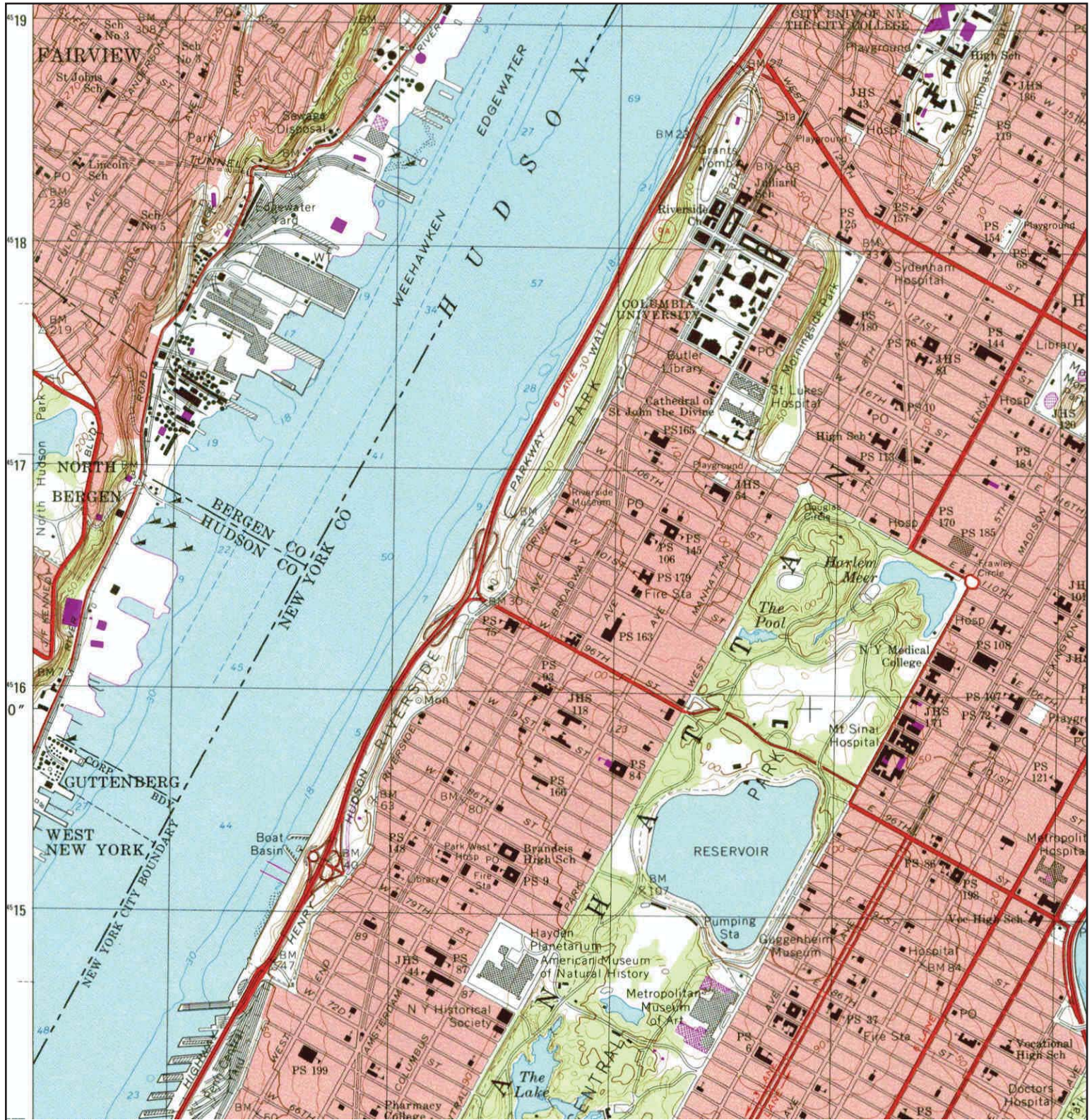
CLIENT: Remington & Vernick Engineers
CONTACT: Elizabeth Wilson
INQUIRY#: 4197855.4
RESEARCH DATE: 02/03/2015

Historical Topographic Map



<div>N</div> <div>↑</div>	ADJOINING QUAD		SITE NAME: 7905-7907 RIVER RD ADDRESS: 7905-7907 RIVER RD North Bergen, NJ 07047 LAT/LONG: 40.7977 / -73.996	CLIENT: Remington & Vernick Engineers CONTACT: Elizabeth Wilson INQUIRY#: 4197855.4 RESEARCH DATE: 02/03/2015
	NAME: WEEHAWKEN			
	MAP YEAR: 1981			
	PHOTOREVISED FROM :1967			
	SERIES: 7.5			
	SCALE: 1:24000			

Historical Topographic Map



<div data-bbox="73 1816 105 1921"> </div> <div data-bbox="129 1795 462 1984"> <p>TARGET QUAD NAME: CENTRAL PARK MAP YEAR: 1995</p> <p>SERIES: 7.5 SCALE: 1:24000</p> </div>	<p>SITE NAME: 7905-7907 RIVER RD ADDRESS: 7905-7907 RIVER RD North Bergen, NJ 07047</p> <p>LAT/LONG: 40.7977 / -73.996</p>	<p>CLIENT: Remington & Vernick Engineers CONTACT: Elizabeth Wilson INQUIRY#: 4197855.4 RESEARCH DATE: 02/03/2015</p>
---	--	---

Historical Topographic Map



	ADJOINING QUAD	SITE NAME: 7905-7907 RIVER RD ADDRESS: 7905-7907 RIVER RD North Bergen, NJ 07047 LAT/LONG: 40.7977 / -73.996	CLIENT: Remington & Vernick Engineers CONTACT: Elizabeth Wilson INQUIRY#: 4197855.4 RESEARCH DATE: 02/03/2015
	NAME: WEEHAWKEN		
	MAP YEAR: 1995		
	SERIES: 7.5		
	SCALE: 1:24000		

7905-7907 RIVER RD

7905-7907 RIVER RD

North Bergen, NJ 07047

Inquiry Number: 4197855.3

February 03, 2015

Certified Sanborn® Map Report



6 Armstrong Road, 4th Floor
Shelton, Connecticut 06484
Toll Free: 800.352.0050
www.edrnet.com

Certified Sanborn® Map Report

2/03/15

Site Name:

7905-7907 RIVER RD
7905-7907 RIVER RD
North Bergen, NJ 07047

Client Name:

Remington & Vernick Engineers
300 Penhorn Avenue 3rd floor
SECAUCUS, NJ 07094



EDR Inquiry # 4197855.3

Contact: Elizabeth Wilson

The Sanborn Library has been searched by EDR and maps covering the target property location as provided by Remington & Vernick Engineers were identified for the years listed below. The Sanborn Library is the largest, most complete collection of fire insurance maps. The collection includes maps from Sanborn, Bromley, Perris & Browne, Hopkins, Barlow, and others. Only Environmental Data Resources Inc. (EDR) is authorized to grant rights for commercial reproduction of maps by the Sanborn Library LLC, the copyright holder for the collection. Results can be authenticated by visiting www.edrnet.com/sanborn.

The Sanborn Library is continually enhanced with newly identified map archives. This report accesses all maps in the collection as of the day this report was generated.

Certified Sanborn Results:

Site Name: 7905-7907 RIVER RD
Address: 7905-7907 RIVER RD
City, State, Zip: North Bergen, NJ 07047
Cross Street:
P.O. # NA
Project: 7903-7909 River Road
Certification # 0874-40C7-A25A



Sanborn® Library search results
Certification # 0874-40C7-A25A

Maps Provided:

2006	1995	1936
2005	1994	1928
2003	1991	1922
2002	1988	1910
2001	1979	1900
1999	1950	

The Sanborn Library includes more than 1.2 million fire insurance maps from Sanborn, Bromley, Perris & Browne, Hopkins, Barlow and others which track historical property usage in approximately 12,000 American cities and towns. Collections searched:

- ☒ Library of Congress
- ☒ University Publications of America
- ☒ EDR Private Collection

The Sanborn Library LLC Since 1866™

Limited Permission To Make Copies

Remington & Vernick Engineers (the client) is permitted to make up to FIVE photocopies of this Sanborn Map transmittal and each fire insurance map accompanying this report solely for the limited use of its customer. No one other than the client is authorized to make copies. Upon request made directly to an EDR Account Executive, the client may be permitted to make a limited number of additional photocopies. This permission is conditioned upon compliance by the client, its customer and their agents with EDR's copyright policy; a copy of which is available upon request.

Disclaimer - Copyright and Trademark notice

This Report contains certain information obtained from a variety of public and other sources reasonably available to Environmental Data Resources, Inc. It cannot be concluded from this Report that coverage information for the target and surrounding properties does not exist from other sources. NO WARRANTY EXPRESSED OR IMPLIED, IS MADE WHATSOEVER IN CONNECTION WITH THIS REPORT. ENVIRONMENTAL DATA RESOURCES, INC. SPECIFICALLY DISCLAIMS THE MAKING OF ANY SUCH WARRANTIES, INCLUDING WITHOUT LIMITATION, MERCHANTABILITY OR FITNESS FOR A PARTICULAR USE OR PURPOSE. ALL RISK IS ASSUMED BY THE USER. IN NO EVENT SHALL ENVIRONMENTAL DATA RESOURCES, INC. BE LIABLE TO ANYONE, WHETHER ARISING OUT OF ERRORS OR OMISSIONS, NEGLIGENCE, ACCIDENT OR ANY OTHER CAUSE, FOR ANY LOSS OF DAMAGE, INCLUDING, WITHOUT LIMITATION, SPECIAL, INCIDENTAL CONSEQUENTIAL, OR EXEMPLARY DAMAGES. ANY LIABILITY ON THE PART OF ENVIRONMENTAL DATA RESOURCES, INC. IS STRICTLY LIMITED TO A REFUND OF THE AMOUNT PAID FOR THIS REPORT. Purchaser accepts this Report "AS IS". Any analyses, estimates, ratings, environmental risk levels or risk codes provided in this Report are provided for illustrative purposes only, and are not intended to provide, nor should they be interpreted as providing any facts regarding, or prediction or forecast of, any environmental risk for any property. Only a Phase I Environmental Site Assessment performed by an environmental professional can provide information regarding the environmental risk for any property. Additionally, the information provided in this Report is not to be construed as legal advice.

Copyright 2015 by Environmental Data Resources, Inc. All rights reserved. Reproduction in any media or format, in whole or in part, of any report or map of Environmental Data Resources, Inc., or its affiliates, is prohibited without prior written permission.

EDR and its logos (including Sanborn and Sanborn Map) are trademarks of Environmental Data Resources, Inc. or its affiliates. All other trademarks used herein are the property of their respective owners.

Sanborn Sheet Thumbnails

This Certified Sanborn Map Report is based upon the following Sanborn Fire Insurance map sheets.



2006 Source Sheets



Volume 11, Sheet 15



Volume 11, Sheet 16

2005 Source Sheets



Volume 11, Sheet 16

2003 Source Sheets



Volume 11, Sheet 16

2002 Source Sheets



Volume 11, Sheet 16

2001 Source Sheets



Volume 11, Sheet 16

1999 Source Sheets



Volume 11, Sheet 16

1995 Source Sheets



Volume 11, Sheet 14



Volume 11, Sheet 15

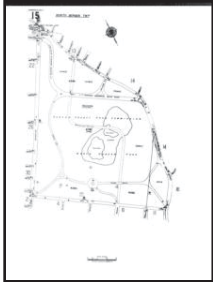


Volume 11, Sheet 16

1994 Source Sheets



Volume 11, Sheet 16



Volume 11, Sheet 15



Volume 11, Sheet 16



Volume 11, Sheet 14



Volume 11, Sheet 15

Volume 11, Sheet 16



1991 Source Sheets



Volume 11, Sheet 15



Volume 11, Sheet 16



Volume 11, Sheet 14

1988 Source Sheets



Volume 11, Sheet 15

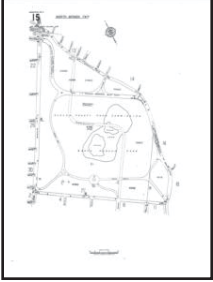


Volume 11, Sheet 16

1979 Source Sheets



Volume 11, Sheet 14



Volume 11, Sheet 15



Volume 11, Sheet 16

1950 Source Sheets



Volume 11, Sheet 14



Volume 11, Sheet 15



Volume 11, Sheet 16

1936 Source Sheets



Volume 11, Sheet 15



Volume 11, Sheet 16

1928 Source Sheets



Volume Pier Maps, Sheet 62

1922 Source Sheets

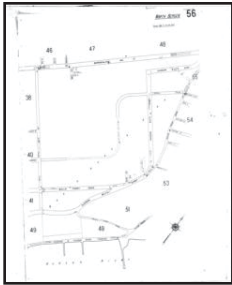


Volume Pier Maps, Sheet 54

1910 Source Sheets



Volume 8A, Sheet 50

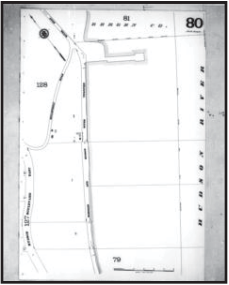


Volume 8A, Sheet 56



Volume 8A, Sheet 49

1900 Source Sheets

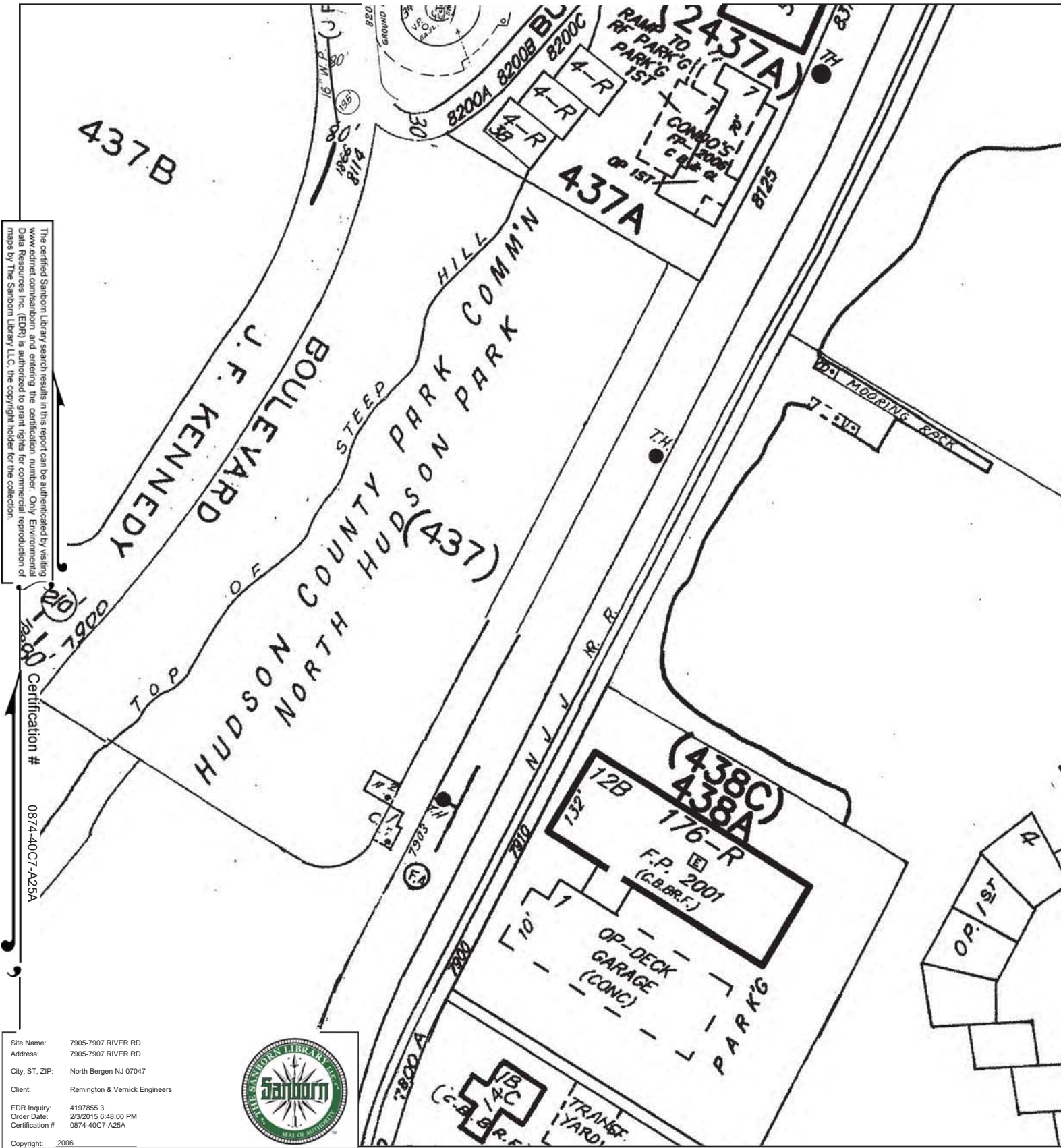


Volume 8, Sheet 80



Volume 8, Sheet 128

2006 Certified Sanborn Map



This Certified Sanborn Map combines the following sheets.
Outlined areas indicate map sheets within the collection.

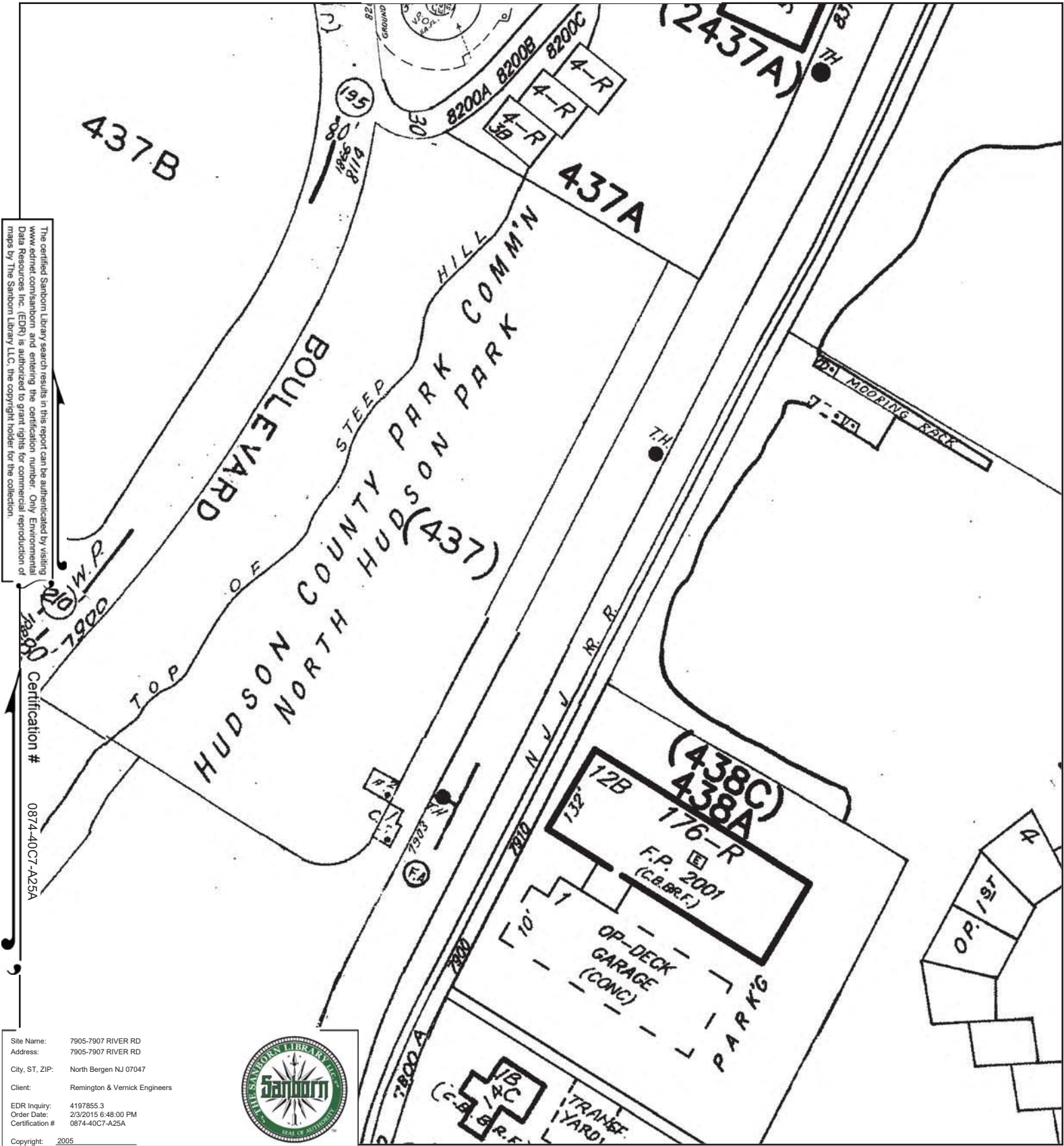
0 Feet 150 300 600




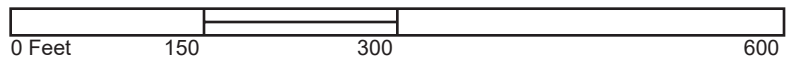
Volume 11, Sheet 15
Volume 11, Sheet 16



2005 Certified Sanborn Map



This Certified Sanborn Map combines the following sheets.
 Outlined areas indicate map sheets within the collection.



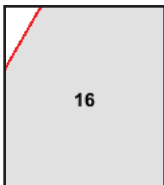
Volume 11, Sheet 16



2003 Certified Sanborn Map



This Certified Sanborn Map combines the following sheets.
Outlined areas indicate map sheets within the collection.



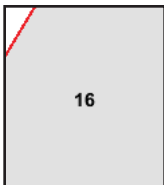
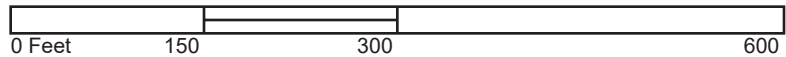
Volume 11, Sheet 16



2002 Certified Sanborn Map



This Certified Sanborn Map combines the following sheets.
 Outlined areas indicate map sheets within the collection.



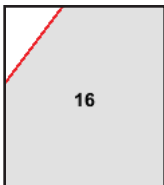
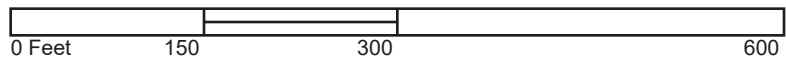
Volume 11, Sheet 16



2001 Certified Sanborn Map



This Certified Sanborn Map combines the following sheets.
 Outlined areas indicate map sheets within the collection.



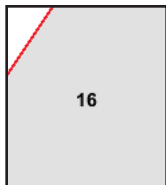
Volume 11, Sheet 16



1999 Certified Sanborn Map



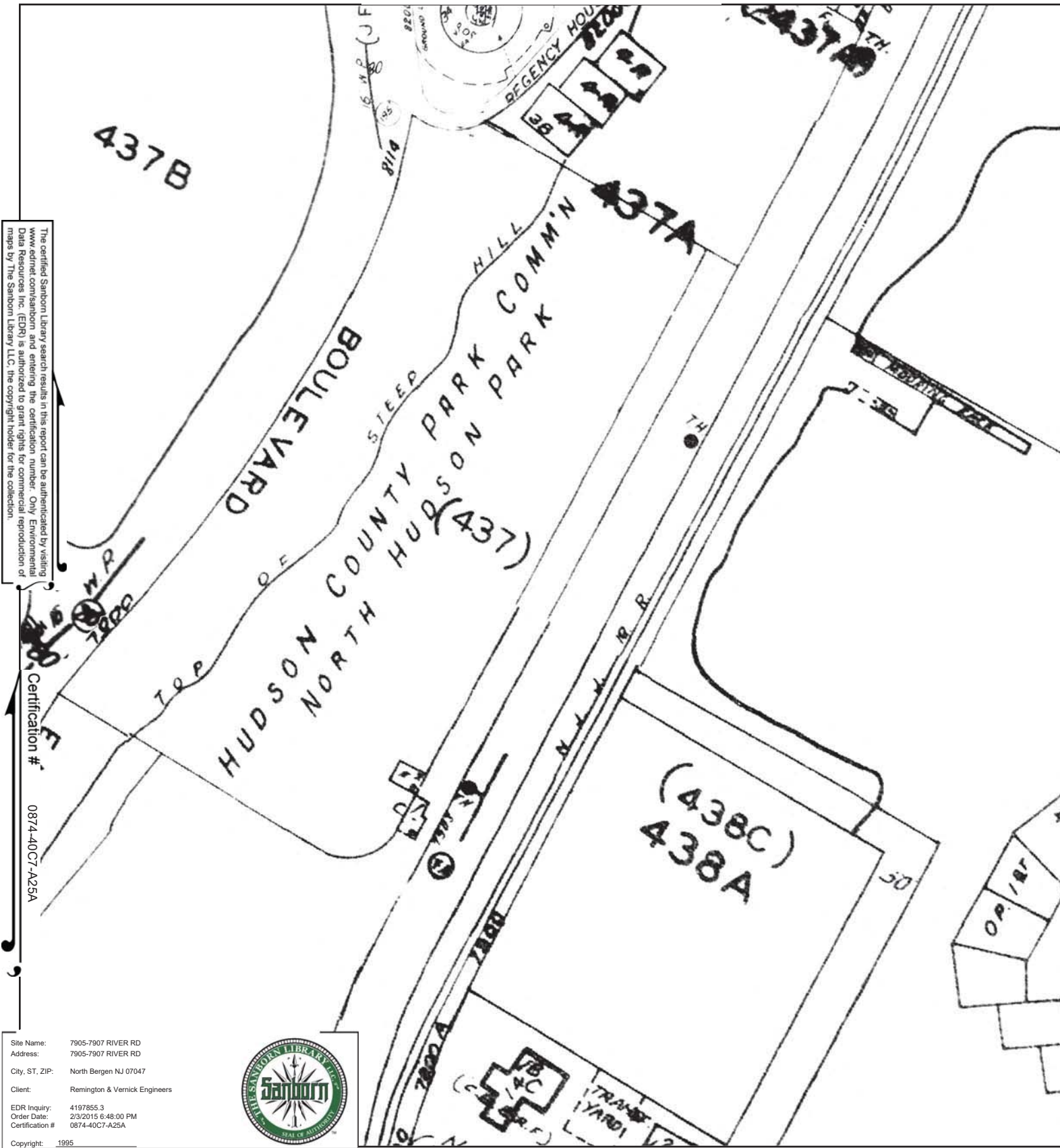
This Certified Sanborn Map combines the following sheets.
 Outlined areas indicate map sheets within the collection.



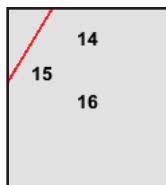
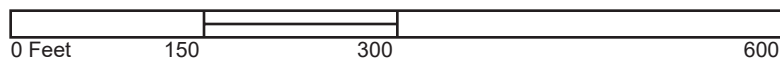
Volume 11, Sheet 16



1995 Certified Sanborn Map



This Certified Sanborn Map combines the following sheets.
 Outlined areas indicate map sheets within the collection.



Volume 11, Sheet 14
 Volume 11, Sheet 15
 Volume 11, Sheet 16



1994 Certified Sanborn Map



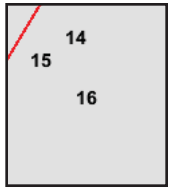
The certified Sanborn Library search results in this report can be authenticated by visiting www.edrnet.com/sanborn and entering the certification number. Only Environmental Data Resources Inc. (EDR) is authorized to grant rights for commercial reproduction of maps by The Sanborn Library LLC, the copyright holder for the collection.

Certification # 0874-40C7-A25A

Site Name: 7905-7907 RIVER RD
 Address: 7905-7907 RIVER RD
 City, ST, ZIP: North Bergen NJ 07047
 Client: Remington & Vernick Engineers
 EDR Inquiry: 4197855.3
 Order Date: 2/3/2015 6:48:00 PM
 Certification #: 0874-40C7-A25A
 Copyright: 1994



This Certified Sanborn Map combines the following sheets.
 Outlined areas indicate map sheets within the collection.



- Volume 11, Sheet 16
- Volume 11, Sheet 15
- Volume 11, Sheet 16
- Volume 11, Sheet 14
- Volume 11, Sheet 15




1991 Certified Sanborn Map



1988 Certified Sanborn Map



This Certified Sanborn Map combines the following sheets.
 Outlined areas indicate map sheets within the collection.



Volume 11, Sheet 15
 Volume 11, Sheet 16



1979 Certified Sanborn Map

The certified Sanborn Library search results in this report can be authenticated by visiting www.edrnet.com/sanborn and entering the certification number. Only Environmental Data Resources Inc. (EDR) is authorized to grant rights for commercial reproduction of maps by The Sanborn Library LLC, the copyright holder for the collection.

Certification #

0874-40C7-A25A

Site Name: 7905-7907 RIVER RD
Address: 7905-7907 RIVER RD
City, ST, ZIP: North Bergen NJ 07047
Client: Remington & Vernick Engineers
EDR Inquiry: 4197855.3
Order Date: 2/3/2015 6:48:00 PM
Certification # 0874-40C7-A25A
Copyright: 1979



This Certified Sanborn Map combines the following sheets.
Outlined areas indicate map sheets within the collection.



Volume 11, Sheet 14
Volume 11, Sheet 15
Volume 11, Sheet 16

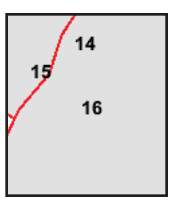


1950 Certified Sanborn Map

The certified Sanborn Library search results in this report can be authenticated by visiting www.edrnet.com/sanborn and entering the certification number. Only Environmental Data Resources Inc. (EDR) is authorized to grant rights for commercial reproduction of maps by The Sanborn Library LLC, the copyright holder for the collection.

Certification # 0874-40C7-A25A

Site Name: 7905-7907 RIVER RD
 Address: 7905-7907 RIVER RD
 City, ST, ZIP: North Bergen NJ 07047
 Client: Remington & Vernick Engineers
 EDR Inquiry: 4197855.3
 Order Date: 2/3/2015 6:48:00 PM
 Certification # 0874-40C7-A25A
 Copyright: 1950



Volume 11, Sheet 14
 Volume 11, Sheet 15
 Volume 11, Sheet 16



1936 Certified Sanborn Map

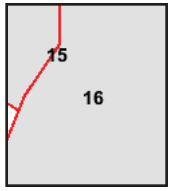
The certified Sanborn Library search results in this report can be authenticated by visiting www.edrnet.com/sanborn and entering the certification number. Only Environmental Data Resources Inc. (EDR) is authorized to grant rights for commercial reproduction of maps by The Sanborn Library LLC, the copyright holder for the collection.

Certification # 0874-40C7-A25A

Site Name: 7905-7907 RIVER RD
 Address: 7905-7907 RIVER RD
 City, ST, ZIP: North Bergen NJ 07047
 Client: Remington & Vernick Engineers
 EDR Inquiry: 4197855.3
 Order Date: 2/3/2015 6:48:00 PM
 Certification #: 0874-40C7-A25A
 Copyright: 1936



This Certified Sanborn Map combines the following sheets.
 Outlined areas indicate map sheets within the collection.



Volume 11, Sheet 15
 Volume 11, Sheet 16



1928 Certified Sanborn Map

The certified Sanborn Library search results in this report can be authenticated by visiting www.edrnet.com/sanborn and entering the certification number. Only Environmental Data Resources Inc. (EDR) is authorized to grant rights for commercial reproduction of maps by The Sanborn Library LLC, the copyright holder for the collection.

Certification #

0874-40C7-A25A


Site Name: 7905-7907 RIVER RD
Address: 7905-7907 RIVER RD
City, ST, ZIP: North Bergen NJ 07047
Client: Remington & Vernick Engineers
EDR Inquiry: 4197855.3
Order Date: 2/3/2015 6:48:00 PM
Certification # 0874-40C7-A25A

Copyright: 1928



This Certified Sanborn Map combines the following sheets.
Outlined areas indicate map sheets within the collection.

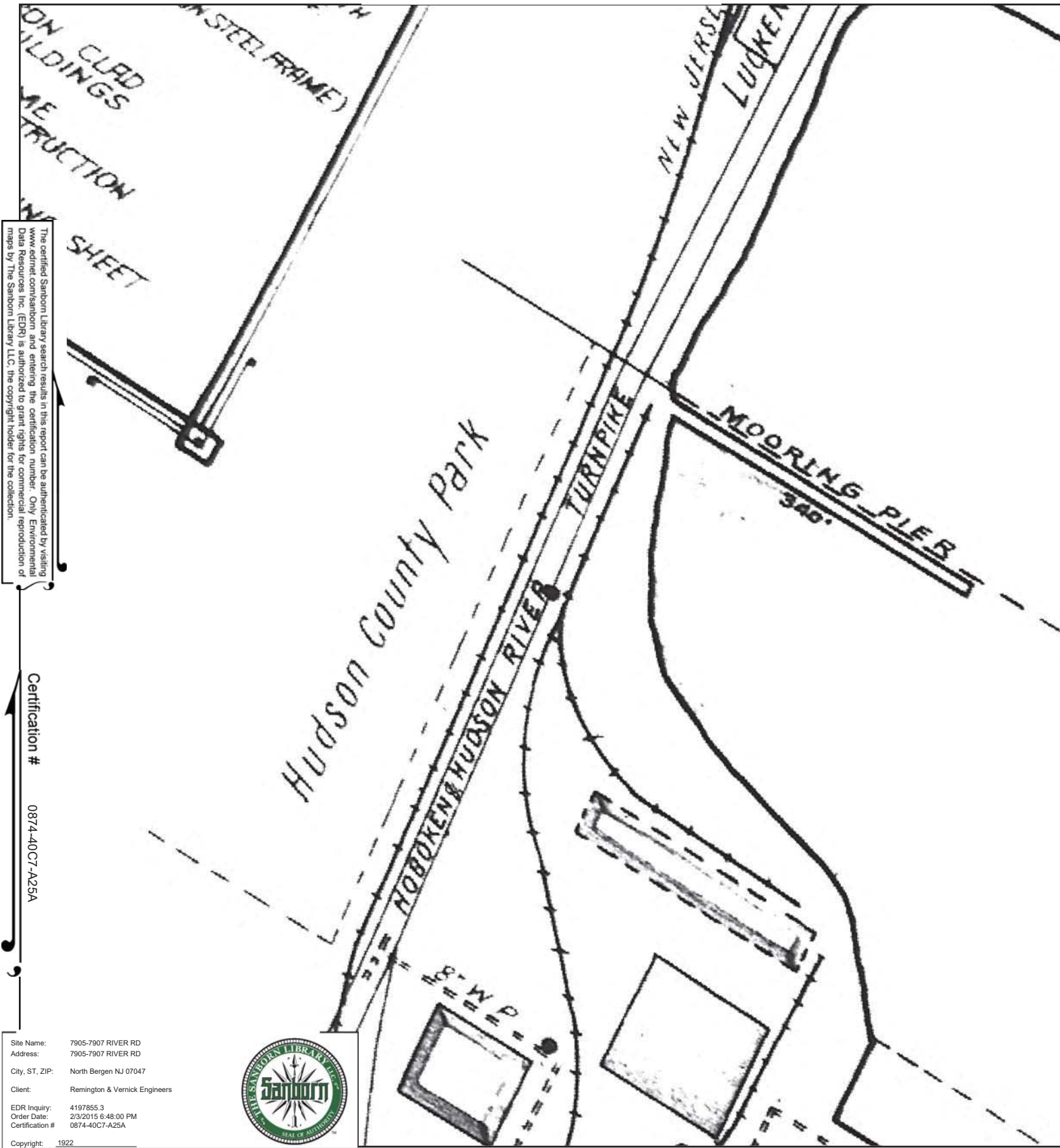
0 Feet 150 300 600



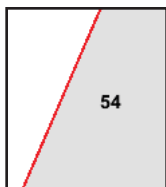
Volume Pier Maps, Sheet 62



1922 Certified Sanborn Map



This Certified Sanborn Map combines the following sheets.
 Outlined areas indicate map sheets within the collection.



Volume Pier Maps, Sheet 54



1910 Certified Sanborn Map

The certified Sanborn Library search results in this report can be authenticated by visiting www.edrnet.com/sanborn and entering the certification number. Only Environmental Data Resources Inc. (EDR) is authorized to grant rights for commercial reproduction of maps by The Sanborn Library LLC, the copyright holder for the collection.

Certification #

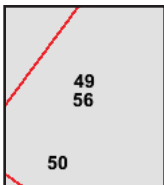
0874-40C7-A25A

49

Site Name: 7905-7907 RIVER RD
Address: 7905-7907 RIVER RD
City, ST, ZIP: North Bergen NJ 07047
Client: Remington & Vernick Engineers
EDR Inquiry: 4197855.3
Order Date: 2/3/2015 6:48:00 PM
Certification #: 0874-40C7-A25A
Copyright: 1910



This Certified Sanborn Map combines the following sheets.
Outlined areas indicate map sheets within the collection.

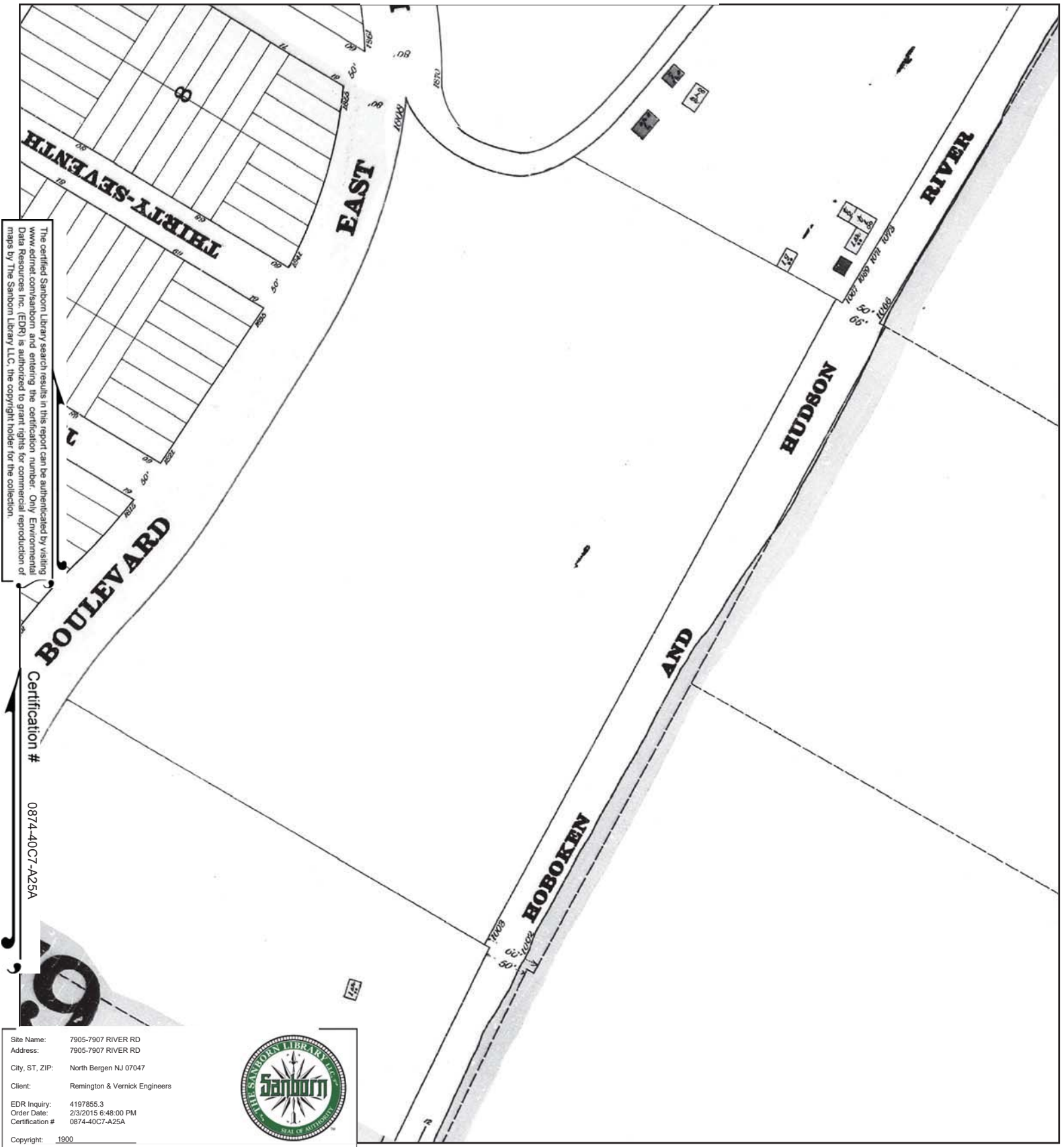


Volume 8A, Sheet 50
Volume 8A, Sheet 56
Volume 8A, Sheet 49

0 Feet 150 300 600



1900 Certified Sanborn Map

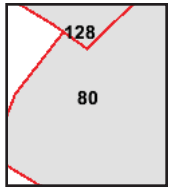


The certified Sanborn Library search results in this report can be authenticated by visiting www.edrnet.com/sanborn and entering the certification number. Only Environmental Data Resources Inc. (EDR) is authorized to grant rights for commercial reproduction of maps by The Sanborn Library LLC, the copyright holder for the collection.

Site Name: 7905-7907 RIVER RD
 Address: 7905-7907 RIVER RD
 City, ST, ZIP: North Bergen NJ 07047
 Client: Remington & Vernick Engineers
 EDR Inquiry: 4197855.3
 Order Date: 2/3/2015 6:48:00 PM
 Certification #: 0874-40C7-A25A
 Copyright: 1900



This Certified Sanborn Map combines the following sheets. Outlined areas indicate map sheets within the collection.



Volume 8, Sheet 80
 Volume 8, Sheet 128









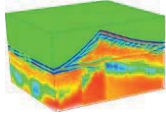












FORESIGHT LOCATING, LLC
Po Box 6385
Freehold, NJ 07728
609-259-1244

GEOPHYSICAL INVESTIGATION REPORT

Date: March 19, 2015


Prepared for: Remington, Vernick, & Arango Engineers
300 Penhorn Ave. 3rd Floor
Secaucus, NJ 07094

Project Manager: Elizabeth Wilson

Prepared by:

Foresight Locating, LLC
Po Box 6385
Freehold, NJ 07728

Project Manager: Ken Lindes



FORESIGHT LOCATING, LLC

Po Box 6385

Freehold, NJ 07728

609-259-1244

Foresight Locating, LLC Disclaimer:

Services and resulting interpretations provided by Foresight Locating, LLC, shall be performed with our best professional efforts. The depth of the GPR, EM and/or MAG signal penetration is dependent upon the electrical properties of the material probed. Thus, the resulting interpretations are opinions based on inference from acquired GPR, EM, MAG and/or other data. Foresight Locating, LLC, does not guarantee the desired signal penetration depth, accuracy or correctness of our interpretations. Foresight Locating, LLC will not accept liability or responsibility for any losses, damages or expenses that may be incurred or sustained by any services or interpretations performed by Foresight Locating, LLC or others.

Project Summary:

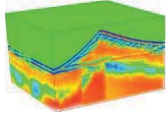
This report contains the findings of a non-intrusive geophysical subsurface investigation performed by Foresight Locating, LLC (FLL) on March 19, 2015 at 7903-7909 River Rd. North Bergen, NJ 07047.

Scope of Work:

Foresight Locating, LLC performed a geophysical subsurface investigation within all accessible areas [See figure 1] of the above mentioned address to find and designate UST's and utilities.

Investigative Procedure:

GPR profiles were completed in a grid pattern in an attempt to delineate subsurface metallic anomalies. FLL investigated the accessible sections of the specified search area using GPR in an attempt to locate subsurface metallic anomalies. The GPR data was collected utilizing a 500 MHz antenna system and data profiles were recorded for subsequent review and post-processing.



FORESIGHT LOCATING, LLC
Po Box 6385
Freehold, NJ 07728
609-259-1244

Investigative Results:

All designated anomalies were marked on-site with spray paint in the following colors; electric, water, communications – pink.

Based on the results of the GPR and TW-6 survey, no anomalies consistent with UST's were found during this survey.

Geophysical Instrumentation:

The following is a list and brief description of the geophysical instrumentation utilized for this investigation:

Metallic Locator

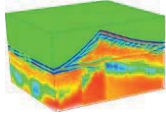
The Fisher TW-6 metallic locator is designed to find pipes, cables, and other metallic objects such as underground storage tanks. The TW-6 transmitter generates an electromagnetic field that induces electrical currents in the subsurface. These currents produce a secondary electromagnetic field that is measured by the TW-6.

Ground Penetrating Radar (GPR)

A Seekers RR500 unit was used for this investigation. Profiles collected on site are digitally recorded for subsequent data analysis and post-processing at the FLL office.

GPR Antenna Systems:

Each GPR antenna operates at a different center band frequency that is measured in megahertz (MHz). The use of different antenna systems is based on the fact that the higher the antenna frequency, the greater the GPR image resolution (ability to detect smaller-sized targets), but at the cost of signal penetration depth. Thus the converse is true: the lower the antenna frequency, the deeper the signal penetration, but at the cost of image resolution. FLL uses a 500 MHz Antenna which is typically used for



FORESIGHT LOCATING, LLC
Po Box 6385
Freehold, NJ 07728
609-259-1244

finding utilities. A 500 MHz Antenna has the capability to penetrate dense wet clay to a depth of 1.8 meters and can penetrate clean dry sand to a depth of 4.4 meters. The 500 MHz Antenna can locate a 4 inch pipe at a depth of 4 meters and a 3/16 inch hose at a depth up to 1.8 meters.

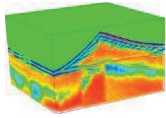
GPR Data Interpretation:

The GPR data profiles recorded at this site are downloaded from the collection unit for storage and analysis. Various computerized post-processing techniques are used in an attempt to improve the data resolution. Each profile is individually reviewed and the findings correlated with data from the other geophysical instruments used in this investigation.

GPR Applications:

GPR data can be collected and used to delineate underground metallic and nonmetallic tanks, drums and utilities. The data can also be interpreted to delineate utility leaks, sinkholes and voids, geologic features such as near-surface consolidated rock and contamination plumes. GPR is the only nonintrusive technique capable of mapping burials within a cemetery. Other applications include the delineation of buried artifacts and historical structures, as well as, use in the structural engineering fields (concrete floor/wall analysis, post-tensioned cable locating).


GPR Anomalies: Typically, subsurface anomalies delineated by GPR could be associated with utilities, isolated debris, foundational remnants, buried concrete, or certain identifiable features such as USTs, septic tanks, drums, buried reinforced concrete, etc.



FORESIGHT LOCATING, LLC
Po Box 6385
Freehold, NJ 07728
609-259-1244



Figure 1: The approximate extents of the survey area are shown highlighted in yellow.



FORESIGHT LOCATING, LLC

Po Box 6385

Freehold, NJ 07728

609-259-1244

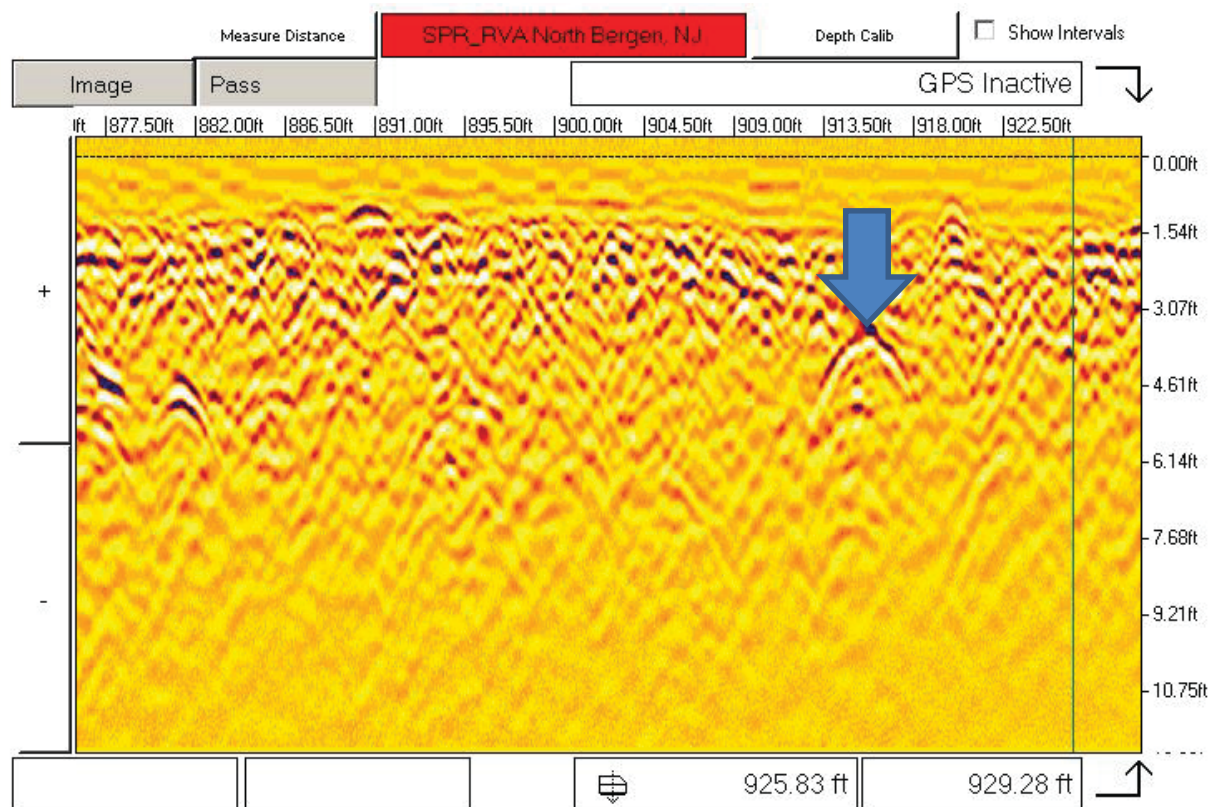



Figure 2: A GPR transect showing an anomaly consistent with a gas service.



END OF REPORT