



One Harmon Plaza, Suite 210
Secaucus, NJ 07094
O: (201) 624-2137
F: (201) 624-2136

January 26, 2021

Laura J. Wadleigh, Esq.
Assistant County Counsel
HUDSON COUNTY COUNSEL'S OFFICE
567 Pavonia Avenue, 4th Floor
Jersey City, New Jersey 07306

**RE: Preliminary Assessment Report
1811 Paterson Plank Road
Block 27, Lot 27
North Bergen, New Jersey
RVE File #0900X004**

Dear Ms. Wadleigh:

Remington and Vernick Engineers, Inc. (RVE) has prepared the enclosed *January 2021 Preliminary Assessment Report* (2 copies) for the above-referenced property. The Report Certification (Section 1.0 of the enclosed report) should be signed by the applicant prior to its submittal to the New Jersey Department of Environmental Protection's Green Acres Program.

Should you have any questions or comments regarding this report, please feel free to contact myself at (201) 624-2137, extension 1068.

Sincerely,
Remington & Vernick Engineers

Richard B. Czekanski, PE, BCEE, CME
Environmental Services Department Head & Senior Associate

Enclosure

cc: RVE File

Preliminary Assessment Report

January 2021


Project Site:

1811 Paterson Plank Road
Block 27, Lot 27
(Formerly Lots 27, 28A and 28B)
North Bergen, Hudson County
NJ 07306

Prepared for:

County of Hudson

257 Cornelison Avenue – 4th Floor
Jersey City, NJ 07302



Richard B. Czekanski, PE, BCEE, CME

01/26/2021

Date

Prepared by:

REMINGTON & VERNICK ENGINEERS

One Harmon Plaza, Suite 210

Secaucus, NJ 07094

Contact: Richard Czekanski, PE

Office Phone: (201) 624-2137, Ext. 1068

RVE Project Number: 0900X004



Table of Contents

Contents

1.0	REPORT CERTIFICATION	1
2.0	INTRODUCTION.....	2
3.0	GREEN ACRES COMMENTS AND RESPONSES	3
4.0	GENERAL INFORMATION	7
5.0	CURRENT AND FORMER OWNERS/OPERATORS	8
6.0	HISTORICAL OPERATIONS.....	10
7.0	CURRENT SITE OPERATIONS	11
8.0	AERIAL PHOTOGRAPH AND TOPOGRAPHICAL MAP REVIEW	12
9.0	SANBORN MAP REVIEW	14
10.0	HAZARDOUS MATERIALS AND SUBSTANCES	15
11.0	WASTEWATER DISCHARGE HISTORY.....	16
12.0	PROCESS WASTE STREAMS	17
13.0	RADIOACTIVE MATERIALS.....	18
14.0	DISCHARGE HISTORY	19
15.0	ENVIRONMENTAL PERMITS	20
16.0	SUMMARY OF ENFORCEMENT ACTIONS	21
17.0	FILL MATERIAL	22
18.0	WASTE DISPOSAL AREA, DUMPS & ILLEGAL LANDFILLS	23
19.0	PREVIOUSLY CONDUCTED OR ONGOING REMEDIATION.....	24
20.0	PROTECTIVENESS EVALUATION AND APPROVED REMEDIES	25
21.0	ORDER OF MAGNITUDE	26
22.0	POTENTIAL AREAS OF CONCERN.....	27
23.0	PLANS, FIGURES & DRAWINGS	28
24.0	PRELIMINARY SITE INSPECTION.....	29

List of Figures

Figure 1 – U.S.G.S. Topographic Map (Weehawken Quadrangle)

Figure 2 – Site Extent

List of Appendices

Appendix A – The Green Acres Program Memorandum, September 29, 2016

Appendix B – EDR Historical Aerial Photographs

Appendix C – OPRA Records (2015)

Appendix D – Geophysical Subsurface Investigation Report, February 27, 2015

Appendix E – Weehawken Mapped Historic Fill Quadrangle

Appendix F – As-Built Paterson Plank Road Park Abandon of the Sanitary Pipe

Appendix G – Photograph Log

Appendix H – NJPropertyFax Property Tax Information

Appendix I – EDR Chain of Title

Appendix J – EDR Historical Topographical Maps

Appendix K – EDR Certified Sanborn® Map Report

Appendix L – EDR Radius Map Report

Appendix M – OPRA Requests, November 13, 2020

List of Attachments

Attachment 1 – Phase I ESA Report, February 2015

Attachment 2 – Asbestos Sampling Survey Report, February 26, 2015

1.0 REPORT CERTIFICATION

“I certify under penalty of law that I have personally examined and am familiar with the information submitted herein, including all attached documents, and that based on my inquiry of those individuals immediately responsible for obtaining the information, to the best of my knowledge, I believe that the submitted information is true, accurate and complete. I am aware that there are significant civil penalties for knowingly submitting false, inaccurate or incomplete information and that I am committing a crime of the fourth degree if I make a written false statement which I do not believe to be true. I am also aware that if I knowingly direct or authorize the violation of any statute, I am personally liable for the penalties.”

Signature:  _____ Date: 3/4/21

Print Name/Title: Thomas Malavasi/County Engineer

2.0 INTRODUCTION

This Preliminary Assessment Report (PAR) has been prepared by Remington & Vernick Engineers, Inc. (RVE) on behalf of the County of Hudson to identify the presence of potentially contaminated Areas of Concern (AOCs) on the property located at 1811 Paterson Plank Road, Block 27, Lot 27 (Formerly Lots 27, 28A & 28B) in the Township of North Bergen, Hudson County, NJ 07306, hereafter referred to as the “Site.”

This PAR supplements RVE’s Phase I Environmental Site Assessment (ESA) Report, dated February 2015, and provides responses to The Green Acres Program Memorandum, dated September 29, 2016, regarding RVE’s February 2015 Phase I ESA of the Site.

This PAR was completed in accordance with, and meets, the diligent inquiry requirements of the Technical Requirements for Site Remediation (Tech Regs) at N.J.A.C. 7:26E-3.1 and 3.2.

Purpose and Disclaimer:

The purpose of this PAR is to identify current and historic uses of the site to determine if there may be any potentially contaminated AOCs that require further investigation. This would include the storage or use of hazardous materials on the site in quantities that would constitute designation of an AOC.

A diligent effort in accordance with the latest version of the Tech Regs was undertaken to identify the presence of any potentially contaminated AOCs on the site. However, the identification of hazardous waste sites is an evolving process; therefore, RVE cannot state with absolute certainty that no other potentially hazardous waste sites are located in the area. In no event shall RVE or its employees be liable for any damages, injury, loss, cost or expense whatsoever arising in connection with the use or reliance on the information contained in this report, except as otherwise provided by law.

Environmental Professional Statement:

RVE has performed this PA in accordance with N.J.A.C. 7:26E-3.1 and 3.2, and the New Jersey Department of Environmental Protection (NJDEP) SRP *Preliminary Assessment Technical Guidance* (March 2018).

3.0 GREEN ACRES COMMENTS AND RESPONSES

The NJDEP The Green Acres Program provided comments pertaining to the initial February 2015 Phase I ESA conducted for the Subject Property. RVE understands the report requires modifications in several aspects and is providing this PAR with the modifications in order to receive Green Acres funding for the Subject Property's redevelopment.

A copy of the initial February 2015 Phase I ESA Report is provided in **Attachment 1** and a copy of The Green Acres Program Memorandum (response to the initial February 2015 Phase I ESA Report), dated September 29, 2016, is provided in **Appendix A**.

The following information lists the comments provided by The Green Acres Program followed by RVE's response:

1. *"The applicant shall re-submit copies of the aerial photographs which depict the property boundaries."*

A copy of the historical aerial photographs depicting the property boundaries is provided in **Appendix B**.

2. *"The applicant shall submit a copy of the OPRA requests made to the New Jersey Department of Environmental Protection and to the local/county health department and submit a copy of the responses."*

Copies of the 2015 OPRA requests and responses to the NJDEP and the local and county health department are provided in **Appendix C**.

In addition to the 2015 OPRA requests and responses provided in **Appendix C**, OPRA requests for updated information were sent to the NJDEP, Hudson County, and the Township of North Bergen on November 13, 2020. Due to the current pandemic, responses to OPRA requests have been delayed. Once the responses are received, RVE will evaluate the responses to determine if any new information is provided since the 2015 OPRA responses. RVE will provide an amendment to this Preliminary Assessment Report to include the more recent OPRA responses. Copies of the 2020 OPRA requests are provided in **Appendix M**.

3. *"The PAR identifies the presence of former structures on the property. The applicant shall document whether any wells, septic systems or underground storage tanks (heating oil, gasoline, etc.) were ever associated with these structures. If this information cannot be provided, a subsurface evaluation is required."*

A non-intrusive ground penetrating radar (GPR) and electromagnetic scan geophysical investigation was conducted at the Site by Foresight Locating, LLC (Freehold, NJ) and the report is provided **Appendix D**. The results of the sub-surface investigation reported no presence of underground storage tanks (USTs). The presence of wells and septic systems was not identified in the geophysical investigation as the only subsurface features identified on site were water and gas utility lines and a 25' x 16' rectangular area representative of a reinforced concrete slab, adjacent to the front bay garage door.

4. *“The preliminary assessment data gathering activities should include diligent inquiry into the presence or potential presence of fill material used at the site to replace soil or raise the topographic elevation of the site, including the dates of emplacement, type/contents of fill material, and any analytical data regarding the fill material. Therefore, the applicant shall provide an addendum to the PAR which includes this information. Please note that the NJDEP's Geographic Information System database is one source for this information and may be accessed at <http://www.nj.gov/dep/gis/>; however, this database should not be used as the only line of evidence to support the presence of historic fill.”*

According to the 2004 Weehawken Mapped Historic Fill Quadrangle (**Appendix E**) and the NJDEP's online interactive NJGeoWeb GIS tool, known mapped historic fill is not present within the boundaries of the Site. Mapped fill is consistently observed to be present west of Tonnelle Avenue, approximately 480' west of the western Site boundary. Inquiries via OPRA requests were submitted to the Township as well as the County regarding the presence and/or export/import of fill materials at the Site. The responses returned contained no information that identified fill emplacement on the Site or fill export from the Site. Copies of the 2015 OPRA requests and respective responses are provided in **Appendix C**.

In addition to the 2015 OPRA requests and responses provided in **Appendix C**, OPRA requests for updated information were sent to the NJDEP, Hudson County, and the Township of North Bergen on November 13, 2020. Due to the current pandemic, responses to OPRA requests have been delayed. Once the responses are received, RVE will evaluate the responses to determine if any new information is provided since the 2015 OPRA responses. RVE will provide an amendment to this Preliminary Assessment Report to include the more recent OPRA responses. Copies of the 2020 OPRA requests are provided in **Appendix M**.

5. *“The applicant shall document the integrity of the wash bay trench and the floor of any operational areas of the former car wash.”*

During the construction of the Paterson Plank Road Park, the contractor located the sanitary line, and abandoned and plugged the existing 6-inch PVC pipe with concrete. The abandonment of the sanitary pipe with concrete is shown in “RED” on the As-Built for the Paterson Plank Road Park (**Appendix F**).

6. *“The applicant shall document the discharge point of all floor drains on the property.”*

During the construction of the Paterson Plank Road Park, the contractor located the sanitary line, and abandoned and plugged the existing 6-inch PVC pipe with concrete. The abandonment of the sanitary pipe with concrete is shown in “RED” on the As-Built for the Paterson Plank Road Park (**Appendix F**).

7. *“The applicant shall remove all solid waste from the property and submit proof of proper disposal.”*

At the time of the property inspection, conducted February 13, 2015, the Site was not observed to produce or contain solid waste other than municipal refuse, noted to be located in a single garbage container inside of the former car wash building. It should be noted that the former car wash facility was unoccupied and was used for storage. The refuse was removed from the Site by the owner, as needed. No evidence of solid waste other than the aforementioned was observed on the Site or reported by the owner.

8. *“Section 4.5.2.5 of the Report makes reference to a “beach area” and “shifting associated with barrier islands”. This doesn't appear to relate to the property in question. The applicant shall clarify this discrepancy.”*

RVE has corrected the discrepancy and the correct summaries for the historical topographic map reviews are provided in **Section 8.0** of this PAR.

9. *“The Report was not certified, pursuant to N.J.A.C. 7:26E-1.6(a)2. The applicant shall certify the submittal using the following wording: I certify under penalty of law that I have personally examined and am familiar with the information submitted herein, including all attached documents, and that based on my inquiry of those individuals immediately responsible for obtaining the information, to the best of my knowledge, I believe that the submitted information is true, accurate and complete. I am aware that there are significant civil penalties for knowingly submitting false, inaccurate or incomplete information and that I am committing a crime of the fourth degree if I make a written false statement which I do not believe to be true. I am also aware that if I knowingly direct or authorize the violation of any statute, I am personally liable for the penalties.”*

The Green Acres Applicant Report Certification is provided in the preceding **Section 1.0**.

10. *“The applicant shall be advised that during building demolition, if asbestos containing material or lead-based paint is present, it shall be properly removed, handled, and disposed of. All work, including disposal, must be conducted in accordance with all applicable local, State, and Federal regulations, including those of the New Jersey Department of Labor and Workforce Development (NJDOLWD), the NJDEP, the Environmental Protection Agency (EPA), the National Emission Standards for Hazard Air Pollutants (NESHAP), and the Occupational Safety and Health Administration (OSHA) prior to demolition of any structure.”*

Because the County of Hudson demolished the building formerly located on the Site and asbestos containing material (ACM) was identified in the ceiling tiles within the former garage building as a result of the ACM survey, the County did comply with all local, State and Federal regulations, including the New Jersey Asbestos Hazard Abatement Subcode – Subchapter 8 (N.J.A.C 5:23-8) and National Emission Standards for Hazardous Air Pollutants (NESHAP) regulations (40 CFR Part 61, Subparts A and M). In addition to the aforementioned, the chosen contractor did comply with the Asbestos Hazard Abatement Plan developed by the Asbestos Safety Control Monitoring (ASCM) firm retained by the owner. A copy of the Asbestos Sampling Survey Report is provided in **Attachment 2**.

4.0 GENERAL INFORMATION

The Site is located at 1811 Paterson Plank Road, Block 27, Lot 27 (Formerly Lots 27, 28A & 28B consolidated to create one lot denoted as 27) in the Township of North Bergen, Hudson County, NJ 07306. The Site is currently owned by the County of Hudson and is comprised of 1.55 acres. A portion of the Site is currently developed as the Paterson Plank Road Park, while the remaining portion of the Site is undeveloped wooded land.

The eastern portion of the Site that is adjacent to the Paterson Plank Road consists of the newly constructed park for the Township of North Bergen community. The Park officially opened on July 9, 2020. The park is comprised of two playgrounds with rubberized surfaces, a water spray park between the two playgrounds, a gazebo with two benches, two fields consisting of grass, an asphalt parking lot, and a perimeter fencing around the entire Park.

RVE's As-Built Plan, dated October 15, 2020, reveals that the grass areas are entirely capped with barrier and SOD and the remaining Site is capped with various matters such as rubberized surfaces, concrete surfaces, and asphalt surfaces. A copy of RVE's As-Built Plan is provided in **Appendix F**.

RVE representatives performed a Site inspection on November 20, 2020. Weather at the time of the Site inspection consisted of 50 degrees Fahrenheit temperature with sunny skies. Generalized Site conditions are exhibited in the Site photolog, provided in **Appendix G**. Access into the Site is via the entrance on Paterson Plank Road.

The Site's general location is presented on **Figure 1**. The Site is located approximately one-hundred and thirty-five (135) feet above mean sea level and relatively flat. The extent of the Site and its features are depicted on **Figure 2**.

The Site is located in an area developed with commercial, industrial and residential properties. Adjacent properties to the west are developed primarily for commercial and industrial use. Paterson Plant Road and residential properties are located to the east of the Site. Adjacent properties to the south consist primarily of residential buildings. The adjacent property to the north is undeveloped, wooded land.

5.0 CURRENT AND FORMER OWNERS/OPERATORS

According to the public tax record for the Site, as identified by NJPropertyFax.com and provided in **Appendix H**, the Site is classified as “Class 15C – Public Property” and the Usage of the Site is listed as “Recreation Fields”, is currently owned by County of Hudson. According to the Chain of Title Report, furnished by Environmental Data Resources, Inc. (EDR) and provided in **Appendix I**, the Site was owned by the following entities prior to the County of Hudson. The three Chains are associated with the three former lots (Lots 27, 28A & 28B) which were consolidated to create one lot denoted as 27.

Chain 1

Title received from: Frederick Schaab (heir of Jacob Schaab, deceased)
Title is vested in: Blanche Lee
Deed recorded: 04/11/1962
Comments: Jacob Schaab acquired title to the property prior to 1940.

Title received from: Blanche Lee and Louis J. Lee, her husband
Title is vested in: Frank Lee
Deed recorded: 10/07/1968

Title received from: Frank Lee
Title is vested in: Scired Enterprises, Inc.
Deed recorded: 07/01/1969

Title received from: Scired Enterprises, Inc.
Title is vested in: Rafi Yacoubian
Deed recorded: 09/17/2003

Title received from: Rafi Yacoubian
Title is vested in: 1811 PPR, LLC
Deed recorded: 01/13/2011

Chain 2

Title received from: Lillian C. Ackaway and Richard Joseph Ackaway, her husband; John Jacob Schaab and Minnie Schaab, his wife; and John Jacob Schaab, as Executor under the Last Will and Testament of Fred Schaab, deceased
Title is vested in: Scired Enterprises, Inc.
Deed recorded: 09/25/1969
Comments: Fred Schaab acquired title to the property prior to 1940. Fred Schaab died 01/09/1968.

Title received from: Scired Enterprises, Inc.
Title is vested in: Rafi Yacoubian
Deed recorded: 09/17/2003

Title received from: Rafi Yacoubian
Title is vested in: 1811 PPR, LLC
Deed recorded: 01/13/2011

Chain 3

Title received from: William O. Henrichs, Executor of the Last Will and Testament of Oscar Schenk, deceased
Title is vested in: Daniel C. McGuire, Inc.
Deed recorded: 07/09/1963
Comments: Conveys a portion of the property. Oscar Schenk acquired title to the property prior to 1940.

Title received from: William O. Henrichs, Executor of the Last Will and Testament of Oscar Schenk, deceased
Title is vested in: Daniel C. McGuire, Inc.
Deed recorded: 11/12/1963
Comments: Conveys a portion of the property. Oscar Schenk acquired title to the property prior to 1940.

Title received from: Daniel C. McGuire, Inc.
Title is vested in: Scired Enterprises, Inc.
Deed recorded: 07/10/1969

Title received from: Scired Enterprises, Inc.
Title is vested in: Rafi Yacoubian
Deed recorded: 09/17/2003

Title received from: Rafi Yacoubian
Title is vested in: 1811 PPR, LLC
Deed recorded: 01/13/2011

6.0 HISTORICAL OPERATIONS

Based on a review of historical records, the Site was undeveloped and as far back as 1931. Somewhere between 1931 and 1936, the Site consisted of residential dwellings with outbuildings. Starting in 1973, the Site was an active car wash and by the time of 2015, the Site was serving as a storage area/warehouse for the owner's car wash equipment needs. Based on a review of Google Earth historical imagery, the structures associated with the former car wash, including concrete and asphalt, had been removed from the Site by December 2016.

7.0 CURRENT SITE OPERATIONS

A portion of the Site is currently developed as the Paterson Plank Road Park, while the remaining portion of the Site is undeveloped wooded land.

The eastern portion of the Site that is adjacent to the Paterson Plank Road consists of the newly constructed park for the Township of North Bergen community. The Park officially opened on July 9, 2020. The park is comprised of two playgrounds with rubberized surfaces, a water spray park between the two playgrounds, a gazebo with two benches, two fields consisting of grass/SOD, an asphalt parking lot, and a perimeter fencing around the entire Park.

8.0 AERIAL PHOTOGRAPH AND TOPOGRAPHICAL MAP REVIEW

Historical aerial photographs were provided by EDR & NJGeoweb and reviewed for the following years: 1931, 1954, 1966, 1975, 1985, 1995, 2006, 2008, 2009, 2010, 2011, 2013 and 2017. Aerial photographs are provided in **Appendix B**. The following is a qualitative review of the historical aerial photographs for the aforementioned years:

1931 – Due to the resolution of this aerial photograph, specific Site details cannot be accurately discerned.

1954 – The Site appears to consist of two structures (residential dwelling and possible garage) along Paterson Plank Road. The remaining portions of the Site appear to be vegetated. Commercial/industrial properties are located to the west of the Site. Vacant lands are located to the north, east, and south of the Site.

1966 – The Site resembles what is depicted in the 1954 aerial photograph with no significant changes.

1975 – The Site appears to be developed into a car wash. Asphalt roadway off Paterson Plank Road from the northeastern portion of the Site leads to the commercial building in the central portion of the Site.

1985 – No significant changes observed to the Site. A large building has been constructed to the south of the Site.

1995 – No significant changes observed to the Site. Development has occurred to the east of the Site.

2006 – No significant changes observed to the Site or adjacent properties.

2008 – No significant changes observed to the Site or adjacent properties.

2009 – No significant changes observed to the Site or adjacent properties.

2010 – No significant changes observed to the Site or adjacent properties.

2011 – No significant changes observed to the Site or adjacent properties.

2013 – No significant changes observed to the Site or adjacent properties.

2017 – The car wash has been removed and the Site is vacant.

Historical topographical maps were provided by EDR and reviewed for the following years: 1900, 1903, 1905, 1940, 1947, 1955, 1967, 1981, and 1995. Historical topographical maps are provided in **Appendix J**. The following is a qualitative review of the historical topographical maps for the aforementioned years:

1900: Specific Site details cannot be observed due to the map's scale however the general area surrounding the Site appears developed for residential, commercial, and industrial land use.

1903: Specific Site details cannot be observed due to the map's scale. Buildings and/or structures, suspected to be residential use, can be observed in the vicinity of the Site however due to the map's scale, discerning the exact location of the Site is difficult.

1905: Specific Site details cannot be observed due to the map's scale. No visible significant changes to the Site are evident in the year of this historical topographical map.

1940: No buildings or structures are evident on the Site in the year of this historical topographical map. Topographical alterations occurring west of Tonnelle Avenue are evident, suspect to be the result of infill of the wetland areas associated with Penhorn Creek.

1947: No significant changes to the Site or the area surrounding the Site, from the previous topographical map, are evident in the year of this topographical map.

1955: No significant changes to the Site from the previous topographical map are evident in the year of this topographical map. Portions of identified wetland areas associated with Penhorn Creek appear to be developed.

1967: A single structure can be observed on the Site, suspected to be a residential home, as indicated in the historical chain of title report provided by EDR. A continuation of development within the wetland areas to the west of the Site can be observed.

1981: The car wash facility building and adjacent building to the south of the Site is now evident in this historical topographical map. A continuation of development within the wetland areas to the west of the Site can be observed.

1995: No significant changes to the Site or the area surrounding the Site can be observed in the year of this historical topographical map.

9.0 SANBORN MAP REVIEW

Sanborn© Fire Insurance Maps were requested from EDR and reviewed for the following years: 1910, 1936, 1979, 1988, 1991, 1994, 1995, 1999, 2001, 2002, 2003, 2005, and 2006. Copies of the maps are provided in **Appendix K**.

1910 – The Site appears to be vacant of any structures.

1936 – There appears to be residential dwellings on the Site along with garages and sheds.

1979 – The Site appears to be developed into a car wash.

1988, 1991, 1994, 1995, 1999, 2001, 2002, 2003, 2005, and 2006 – No significant changes to the Site.

10.0 HAZARDOUS MATERIALS AND SUBSTANCES

According to the EDR Radius Map Report, provided in **Appendix L**, the Site is not listed in any of the databases searched.

Copies from the 2015 Office of Public Records Act (OPRA) requests submitted to the NJDEP, Hudson County and the Township of North Bergen, as well as responses received, indicate no presence (2015) or past presence of hazardous substances utilized at the Site. Additionally, the United States Environmental Protection Agency (USEPA) *MyProperty* search tool identified no pertinent records for the Site. Copies of the 2015 OPRA requests and responses to the NJDEP and the local and county health department are provided in **Appendix C**.

In addition, a current environment desktop review was performed using the following sources:

- NJDEP's Dataminer database to search for Site Remediation Program cases and well records.
- NJGeoweb's interactive online geographic information systems (GIS) tool to search for potential environmental conditions such as:
 - o Current or former registered underground storage tanks (USTs).
 - o Activity Use Limitations/Institutional Controls such a classification exception area (CEA) or deed noticed areas.
 - o Former/current dry cleaners, gas stations, autobody shops and chromate production sites (as identified by NJDEP).
 - o Incidents and/or releases reported to the NJDEP and recorded under the New Jersey Environmental Management System (NJEMS).
 - o Adjacent properties that are identified on New Jersey's list of Known Contaminated Sites (KCS-NJ).

Based on the reviews of available resources, no hazardous materials and/or substances have been identified at the Site.

In addition to the 2015 OPRA requests and responses provided in **Appendix C**, OPRA requests for updated information were sent to the NJDEP, Hudson County, and the Township of North Bergen on November 13, 2020. Due to the current pandemic, responses to OPRA requests have been delayed. Once the responses are received, RVE will evaluate the responses to determine if any new information is provided since the 2015 OPRA responses. RVE will provide an amendment to this Preliminary Assessment Report to include the more recent OPRA responses. Copies of the 2020 OPRA requests are provided in **Appendix M**.

11.0 WASTEWATER DISCHARGE HISTORY

There is no evidence of wastewater discharge systems such as septic systems observed at the Site.

Based on a review of the initial February 2015 Phase I ESA Report, the sanitary sewer service for the former car wash building was connected to the sewer service within the Paterson Plank Road.

During the construction of the Paterson Plank Road Park, the contractor located the sanitary line associated with the former car wash and abandon and plugged existing pipe with concrete.

12.0 PROCESS WASTE STREAMS

No process waste streams, or hazardous waste transport identifications were identified for the Site.

13.0 RADIOACTIVE MATERIALS

No radioactive materials have been reported or identified at the Site.

14.0 DISCHARGE HISTORY

According to the NJDEP SRP and New Jersey Environmental Management System (NJEMS), no reported discharges have been identified at the Site.

Copies from the 2015 Office of Public Records Act (OPRA) requests submitted to the NJDEP, Hudson County and the Township of North Bergen, as well as responses received, indicate no presence (2015) or past presence of hazardous substances utilized at the Site. Additionally, the United States Environmental Protection Agency (USEPA) *MyProperty* search tool identified no pertinent records for the Site. Copies of the 2015 OPRA requests and responses to the NJDEP and the local and county health department are provided in **Appendix C**.

In addition, a current environment desktop review was performed using the following sources:

- NJDEP's Dataminer database to search for Site Remediation Program cases and well records.
- NJGeoweb's interactive online geographic information systems (GIS) tool to search for potential environmental conditions such as:
 - o Current or former registered underground storage tanks (USTs).
 - o Activity Use Limitations/Institutional Controls such a classification exception area (CEA) or deed noticed areas.
 - o Former/current dry cleaners, gas stations, autobody shops and chromate production sites (as identified by NJDEP).
 - o Incidents and/or releases reported to the NJDEP and recorded under the New Jersey Environmental Management System (NJEMS).
 - o Adjacent properties that are identified on New Jersey's list of Known Contaminated Sites (KCS-NJ).

Based on the reviews of available resources, no evidence of a discharge has occurred at the Site.

In addition to the 2015 OPRA requests and responses provided in **Appendix C**, OPRA requests for updated information were sent to the NJDEP, Hudson County, and the Township of North Bergen on November 13, 2020. Due to the current pandemic, responses to OPRA requests have been delayed. Once the responses are received, RVE will evaluate the responses to determine if any new information is provided since the 2015 OPRA responses. RVE will provide an amendment to this Preliminary Assessment Report to include the more recent OPRA responses. Copies of the 2020 OPRA requests are provided in **Appendix M**.

15.0 ENVIRONMENTAL PERMITS

No environmental related permits have been identified for the Site.

16.0 SUMMARY OF ENFORCEMENT ACTIONS

No penalties or enforcement actions were identified for the Site.

17.0 FILL MATERIAL

According to the *Weehawken Historic Fill Quadrangle*, no historic fill was identified on the property or in the immediate vicinity of the Site. Additionally, a review of the NJDEP NJGeoWeb interactive Geographic Information Systems (GIS) tool identified no historic fill on the Site or in the immediate vicinity of the Site.

A review of historical topographical maps, provided by EDR and included in **Appendix J**, identified no significant changes in Site elevation that would indicate the emplacement of fill material at the Site.

18.0 WASTE DISPOSAL AREA, DUMPS & ILLEGAL LANDFILLS

No waste disposal areas, dumps and/or illegal landfills have been identified at the Site. Trash receptacles at the Site are serviced by the Department of Public Works personnel.

19.0 PREVIOUSLY CONDUCTED OR ONGOING REMEDIATION

No previously conducted or on-going remediation has been identified at the Site.

20.0 PROTECTIVENESS EVALUATION AND APPROVED REMEDIES

No engineering controls or approved remedies have been implemented at the Site.

21.0 ORDER OF MAGNITUDE

Since no past environmental investigative activities have been identified at the Site, an order of magnitude evaluation is not warranted.

22.0 POTENTIAL AREAS OF CONCERN

No potential AOC were identified at the Site during the Site walkthrough. In addition, the initial February 2015 Phase I ESA conducted for the Site including the associated former car wash on Site did not identify any potential AOC's."

While there was no indication of any former buried tanks on the Site, a Geophysical Investigation in the form of a Ground Penetrating Radar (GPR) survey was conducted from February 25 through February 26, 2015. This investigation only found water and gas utility lines and a 25' x 16' rectangular area representative of a reinforced concrete slab, adjacent to the former front bay garage door of the car wash. The complete investigative was documented in the initial February 2015 Phase I ESA (**Attachment 1**).

23.0 PLANS, FIGURES & DRAWINGS

The Site location is shown on **Figure 1** (U.S.G.S. Topographic Map, Weehawken, NJ Quadrangle) and **Figure 2** depicts Site boundaries and the current Paterson Plank Road Park.

24.0 PRELIMINARY SITE INSPECTION

RVE representatives performed a visual assessment of the Site on November 20, 2020 to identify potential sources of contamination. The weather conditions during the Site visit consisted sunny skies and a temperature of approximately 50 degrees Fahrenheit. The Site inspection was performed unaccompanied. RVE representatives assessed surficial evidence of potential impacts such as waste or refuse dumping, distressed vegetation, stained soils, and/or stained paving.

Site photographs taken at the Site during the inspection are provided in **Appendix G** – Photographic Log. Site processes and conditions observed are incorporated into the relevant sections of this Report.

END OF NARRATIVE

FIGURES

1. U.S.G.S. Map – Weehawken, NJ Quadrangle

2. Site Extent

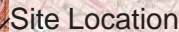


Figure 1 Site Location Map

FOR SALE BY U.S. GEOLOGICAL SURVEY, P.O. BOX 25286, DENVER, COLO.
A FOLDER DESCRIBING TOPOGRAPHIC MAPS AND SYMBOLS IS AVAILABLE ON REQUEST.



Figure 2
Site Extent
1811 Paterson Plank Road
Block 27, Lot 27

Appendix A

The Green Acres Program Memorandum, September 29, 2016



**The Green Acres Program
M E M O R A N D U M**

TO: Caroline Armstrong, Program Specialist
Bureau of Legal Services & Stewardship

FROM: Michael Buriani, Supervising Environmental Specialist

RE: SHC #0900005 and 0908003
Replacement Parcel: Block 27, Lot 27
N. Bergen Twp., Hudson County

DATE: September 29, 2106

As requested, I have reviewed the "Phase 1 Environmental Site Assessment Report" (Report) which was submitted for the above replacement parcel. The Report was prepared by Remington Vernick & Arango Engineers.

Findings: The Report does not satisfy the Green Acres requirement at N.J.A.C. 7:36-8.1(d)1 to perform a preliminary assessment since it was not prepared in accordance with the Technical Requirements for Site Remediation (TRSR), N.J.A.C. 7:26E, as well as the NJDEP's October 2015 Preliminary Assessment Technical Guidance (PATG) document available at http://www.state.nj.us/dep/srp/guidance/srra/pa_soils_guidance.pdf. Therefore, the applicant shall provide all additional information required by the TRSR and PATG, including the following information:

1. The applicant shall re-submit copies of the aerial photographs which depict the property boundaries.
2. The applicant shall submit a copy of the OPRA requests made to the New Jersey Department of Environmental Protection and to the local/county health department, and submit a copy of the responses.
3. The PAR identifies the presence of former structures on the property. The applicant shall document whether any wells, septic systems or underground storage tanks (heating oil, gasoline, etc.) were ever associated with these structures. If this information cannot be provided, a subsurface evaluation is required.

This evaluation shall be performed by a person qualified and experienced in the use of geophysical sensing techniques, and their application to site investigations. Please refer to Chapter 8 of New Jersey Department of Environmental Protection's (NJDEP's) Field Sampling Procedures Manual (FSPM) for guidelines regarding appropriate geophysical methods, survey design and reporting necessary for an acceptable site investigation. This information is available at the following website:
<http://www.nj.gov/dep/srp/guidance/fspm/pdf/chapter08.pdf>

Upon completion of the subsurface evaluation, the applicant shall submit a report which presents all the supporting data for the instruments used, including instrument printouts and field notes/diagrams. Please see the FSPM for specific reporting information for each geophysical technique used.

4. The preliminary assessment data gathering activities should include diligent inquiry into the presence or potential presence of fill material used at the site to replace soil or raise the topographic elevation of

the site, including the dates of emplacement, type/contents of fill material, and any analytical data regarding the fill material. Therefore, the applicant shall provide an addendum to the PAR which includes this information. Please note that the NJDEP's Geographic Information System database is one source for this information and may be accessed at <http://www.nj.gov/dep/gis/> ; however, this database should not be used as the only line of evidence to support the presence of historic fill.

5. The applicant shall document the integrity of the wash bay trench and the floor of any operational areas of the former car wash.

6. The applicant shall document the discharge point of all floor drains on the property.

7. The applicant shall remove all solid waste from the property and submit proof of proper disposal.

8. Section 4.5.2.5 of the Report makes reference to a "beach area" and "shifting associated with barrier islands". This doesn't appear to relate to the property in question. The applicant shall clarify this discrepancy.

9. The Report was not certified, pursuant to N.J.A.C. 7:26E-1.6(a)2. The applicant shall certify the submittal using the following wording: *I certify under penalty of law that I have personally examined and am familiar with the information submitted herein, including all attached documents, and that based on my inquiry of those individuals immediately responsible for obtaining the information, to the best of my knowledge, I believe that the submitted information is true, accurate and complete. I am aware that there are significant civil penalties for knowingly submitting false, inaccurate or incomplete information and that I am committing a crime of the fourth degree if I make a written false statement which I do not believe to be true. I am also aware that if I knowingly direct or authorize the violation of any statute, I am personally liable for the penalties.*

10. The applicant shall be advised that during building demolition, if asbestos containing material or lead-based paint is present, it shall be properly removed, handled, and disposed of. All work, including disposal, must be conducted in accordance with all applicable local, State, and Federal regulations, including those of the New Jersey Department of Labor and Workforce Development (NJDOLEWD), the NJDEP, the Environmental Protection Agency (EPA), the National Emission Standards for Hazard Air Pollutants (NESHAP), and the Occupational Safety and Health Administration (OSHA) prior to demolition of any structure.

The applicant shall provide the above information in order to comply with N.J.A.C. 7:36-26.10(d)2iii.10 before the application will be submitted for Commissioner and State House Commission approval.

Appendix B

EDR Historical Aerial Photographs



INQUIRY #: 4197824.12

YEAR: 1931

| = 500'





INQUIRY #: 4197824.12

YEAR: 1954

| = 500'





INQUIRY #: 4197824.12

YEAR: 1966

| = 500'





INQUIRY #: 4197824.12

YEAR: 1975

| = 500'





INQUIRY #: 4197824.12

YEAR: 1985

| = 500'





INQUIRY #: 4197824.12

YEAR: 1995

| = 500'





INQUIRY #: 4197824.12

YEAR: 2006

| = 500'





INQUIRY #: 4197824.12

YEAR: 2008

| = 500'





INQUIRY #: 4197824.12

YEAR: 2009

| = 500'





INQUIRY #: 4197824.12

YEAR: 2010

| = 500'





INQUIRY #: 4197824.12

YEAR: 2011





| = 500'




NJDEP GIS Data Viewer - 2012 Aerial



11/23/2020, 4:21:31 PM

-  Output Query
-  Parcels Data (Block and Lot)
-  County Boundaries
-  Roads NJ (Centerlines)



New York State, GeoEye, Maxar, Microsoft





New Jersey Department of Environmental Protection

NJDEP | NJDEP, Bureau of Energy and Sustainability Edition 20190327 | New Jersey Office of Information Technology (NJOIT), Office of Geographic Information Systems | NJDEP. USEIA | NJ Department of Environmental Protection, Division of Information

NJDEP GIS Data Viewer - 2013 Aerial



11/23/2020, 4:23:17 PM

-  Output Query
-  Parcels Data (Block and Lot)
-  County Boundaries
-  Roads NJ (Centerlines)

New York State, GeoEye, Maxar, Microsoft

New Jersey Department of Environmental Protection



NJDEP | NJDEP, Bureau of Energy and Sustainability Edition 20190327 | New Jersey Office of Information Technology (NJGIT), Office of Geographic Information Systems | NJDEP. USEIA | NJ Department of Environmental Protection, Division of Information


NJDEP GIS Data Viewer - 2015 Aerial



11/23/2020, 4:24:35 PM

 Output Query  Parcels Data (Block and Lot)

 County Boundaries  Roads NJ (Centerlines)



New York State, GeoEye, Maxar, Microsoft

New Jersey Department of Environmental Protection

NJDEP | NJDEP, Bureau of Energy and Sustainability Edition 20190327 | New Jersey Office of Information Technology (NJGIT), Office of Geographic Information Systems | NJDEP, USEIA | NJ Department of Environmental Protection, Division of Information

Appendix C

OPRA Records (2015)



State of New Jersey
Department of Environmental Protection
GOVERNMENT RECORDS REQUEST FORM



IMPORTANT NOTICE

Please read this entire form carefully as it contains important information concerning the response to your record request, accessing records, disputing denials, and your rights concerning government records. For further information, access WWW.NJ.GOV/DEP/OPRA.

Requestor Information

First Name:	ELIZABETH	MI	Last Name	WILSON
Company:	REMINGTON, VERNICK & ARANGO			
Mailing Address:	300 PENHORN AVE, THIRD FLOOR			
City:	Secaucus	State:	NJ	Zip: 07094
Email:	elizabeth.wilson@rve.com			
Business Telephone:	(201) 624-2137		Extension	1808
Facsimile Telephone:	(201) 624-2136			

State Use Only

Tracking #	166100
Received Date	01/29/2015
Access Method	On-site access, visit, copy
All matters relating to the response and access of any records identified for this request should be directed to: NJDEP – Office of Record Access 401 East State Street PO Box 420 Mail Code 401-06Q Trenton, New Jersey 08625-0420 Tele #: (609) 341-3121 Fax #: (609) 292-1177	

Record Request Details:

Property Desc: Commerical/Industrial	Please provide all documents pertaining to the Site Remediation Program for this site. We are performing a review of the environmental integrity of the site. Site includes Lots 27, 28A, and 28B.
--------------------------------------	--

Disposition Notes	Record Request Response																
Based on this record request, responsive records were located. Contact us at 609-341-3121 to schedule access. Some records are exempt pursuant to N.J.S.A. 47:1A-1 and not subject to public access. See Addendum Disposition Notes for further information.	<table><tr><td>In Progress</td><td>-</td><td>Open</td><td></td></tr><tr><td>Filled</td><td>-</td><td>Closed</td><td></td></tr><tr><td>Denied</td><td>-</td><td>Closed</td><td></td></tr><tr><td>Partial</td><td>-</td><td>Closed</td><td>X</td></tr></table>	In Progress	-	Open		Filled	-	Closed		Denied	-	Closed		Partial	-	Closed	X
	In Progress	-	Open														
	Filled	-	Closed														
	Denied	-	Closed														
Partial	-	Closed	X														
Addendum Disposition Notes: Although responsive records were located, part of this request has been denied based on the request being generally overbroad and unspecific to the records being sought pursuant to NJSA 47:1A-5, NJSA 47:1A-9 & Gannett NJ Partners v Middlesex, 379 NJ Super 205 (App Div 2005). The NJDEP searched for only those remedial, permitting, and environmental records readily identified in the various NJDEP Program(s). Note that this partial denial does not eliminate or withhold records that historically have been provided in response to Due Diligence & Environmental Phase I type of requests.	<div>Matthew J. Cooper</div> <div>02/04/2015</div> <div>Custodian Signature</div> <div>Date</div>																

Access to Government Records Under the New Jersey Open Public Records Act (N.J.S.A. 47:1A-1 et seq.)

Information Regarding the Requested Records		
If your request is in reference to a single facility, please provide the name of the facility, and the name of the operator name of the facility:	Facility Name: _ Operator Name:	
Please provide the owner name the facility or parcel of land:	Owner Name:	
If your request is in reference to a specific parcel of land, please provide the street address, block, lot and property owner of the parcel of land: (Note: if the property in question is over multiple blocks and lots, please list all in the description field below)	Street Address 1: 1811 Paterson Plank Road Street Address 2: Block: 27 Lot: 27	
If your request is in reference to a facility, site or parcel of land, please provide the Municipality and County where the facility, site or parcel of land is located:	County: Hudson Municipality: North Bergen Twp	
If the request is in reference to a particular permit issued by NJDEP, please provide the type of permit and any identifying numbers such as permit, incident or case numbers. (i.e. Fishing, Hunting, Hazardous Waste, Solid Waste, Land Use, NJPDES, Pesticides, Stream Encroachment, TWA, UST, Water Allocation)	List Permit Type:	List ID Numbers:
If your request is in reference to an individual, please provide the individual's name and type, and if the individual is a DEP employee, your relationship with the individual:	Individual's name: Type of Individual: Relationship:	
If the an individual was specified above, the individual was DEP Licensed, please specify the license type the individual holds:	License Type:	

The New Jersey Department of Environmental Protection has responded to your submitted Open Public Records Act (OPRA) record request. The following information will help you understand the response and your next available actions.

Tracking #: This is the Department's assigned Tracking # to your OPRA record request, which should be used in all corresponding matters.

Record Request Response:

- **In Progress** – Based on the nature of the request, the records sought, and/or the manner to which the records may exists, the Department requires additional time to investigate and respond to the request.
- **Filled** – Based on the information provided in your request, the Department was able to investigate and respond to your record request.
- **Denied** – Based on the nature of the request and/or the records sought, the Department has denied your request pursuant to a specific exemption(s) cited in N.J.S.A. 47:1A-1 seq.
- **Partial** – The Department has identified both responsive government records and records being denied based on the nature of the request and/or the records sought, that do not meet the definition of a government record pursuant to a specific exemption(s) cited in N.J.S.A. 47:1A-1 seq.

Disposition Notes: Provides detailed information concerning the Department's response to your request.

Accessing Records: Dependent on the volume of records and your interest, there are five (5) methods available to access the responsive government records:

- **File Review** – Schedule a file review with the Department to directly access the records and take notes or tag records of interest for copying. Copying can be performed by either the Department's onsite Copying Unit at State duplication fee costs or by the requester employing a Copy Vendor Service. If there are records stored in archives, a five-day processing period will be included prior to scheduling a review.
- **Copy Request** – All records of interest will be copied by the Department's onsite Copying Unit at State duplication fee costs unless a Copy Vendor Service is employed.
- **Electronic Records Request** – Dependent on the size & nature of the e-records, the Department will email the records or provide a CD or DVD.
- **Fax Request** – Based on the number of pages, the Department faxes the responsive records.
- **Web Access** – The responsive records can be access directly through the Department's web site. Web address will be provided.

Access to Government Records Under the New Jersey Open Public Records Act (N.J.S.A. 47:1A-1 et seq.)

1. The fees for duplication of a government record are specified below. We will notify you of any special charges, special service charges or other additional charges authorized by State law or regulation before processing your request. Payment shall be made by check or money order payable to the State of New Jersey and mailed to the address specified below.

Hard Copies:
Letter & Legal size = \$0.05 per page
Oversized Maps (Color) = \$5.00 per map
Oversized Maps (B&W) = \$3.00 per map

Electronic Records: CDs = \$0.55 per CD
DVDs = \$0.55 per DVD

2. Pursuant to OPRA (C.47:1A-5c & C.47:1A-5d), the Department will apply special service charge for any extraordinary expenditure of time and effort to accommodate a request. The special service charge will be based on the actual direct cost of providing the records. The requester shall have the opportunity to review and object to the charge prior to it being incurred; however, in the event the requester objects to the special service charge, the request will be closed and access to the records will not be granted.
3. By law, the Department must notify you that it grants or denies a request for access to government records within seven business days after the custodian of the record requested receives the request, provided that the record is currently available and not in storage. If the record requested is not currently available or is in storage, the custodian will advise you within seven business days when the record can be made available and the estimated cost. You may agree with the custodian to extend the time for making records available, or granting or denying your request.
4. You may be denied access to a government record if your request would substantially disrupt agency operations and the custodian is unable to reach a reasonable solution with you.
5. If the Department was unable to comply with your request for access to a government record, the custodian will indicate the reasons for denial on the request form.
6. Except as otherwise provided by law or by agreement with the requester, if the custodian of the record requested fails to respond to you within seven business days of receiving a request form, the failure to respond will be considered a denial of your request.
7. **Resolution of Disputed Findings:**

In the event that a requester does not agree with the Department's record response, the requester should:

No Records - Reexamined the request details to evaluate if all of the information was provided that could aid the Department in locating records. The Department's ability to identify records of interest is in direct correlation to matching the Department information with the information provided on the request. Such important identifiers are Facility/Site Name, Address, Case #, Permit #, Block/Lot.

Denial - If your request for access to a government record has been denied or unfilled within the time permitted by law, you have a right to challenge the decision by the Department to deny access. The Department denies access to records only when those records do not meet the definition of a government record and/or public access is not allowed pursuant to the law. At your option, you may either:

- a. Contact the Office of Record Access to re-visit the matter or provide further explanation.
- b. Institute a proceeding in the Superior Court of New Jersey
- c. File a complaint in writing with the Government Records Council (GRC). You may contact the GRC by toll-free telephone at 866-850-0511, by mail at PO Box 819, Trenton, NJ, 08625, by e-mail at grc@dca.state.nj.us, or at their web site at www.state.nj.us/grc. The Council can also respond to other questions about the law.

8. Information provided on this form may be subject to disclosure under the Open Public Records Act.

Revised Addendum Disposition Notes: NONE



State of New Jersey
Department of Environmental Protection

OFFICE OF RECORD ACCESS

401 E. State Street
401-06Q
PO Box 420
Trenton, New Jersey 08625-0420

FAX

TO: ELIZABETH WILSON

REMINGTON, VERNICK & ARANGO

FAX #: (201) 624-2136

FROM: Office of Record Access

Tele #: (609) 341-3121

Fax: (609) 292-1177

DATE: 03/18/2015

TOTAL PAGES: 8 W/FAX COVER SHEET

REQUEST
TRACKING #: **166100**

RE: Submitted record request to the NJDEP. See enclosed documents for further information.



State of New Jersey

James E. McGreevey
Governor

Department of Environmental Protection

Bradley M. Campbell
Commissioner

June 27, 2003

Mr. Peter S. Rotolo
Rotolo, Rotolo, Yi & Karpf
115 Broad Avenue
Patterson Park, NJ 07650

Re:	TYPE OF APPLICATION:	LNA Application
	TRANSACTION:	Sale of Property and Business
	NAME:	Scired Enterprises, Inc. d/b/a Paterson Plank Road Car Wash
	ADDRESS:	1811-1911 Paterson Plank Road
	MUNICIPALITY:	North Bergen Township
	COUNTY:	Hudson
	BLOCK:	27
	LOT:	27, 28A, 28B
	APPLICATION NO:	N20032355

Dear Mr. Rotolo:

This is in response to your application received June 26, 2003 concerning the applicability of the Industrial Site Recovery Act (ISRA) to the above referenced establishment. On the basis of the sworn statements set forth in the affidavit signed by Catherine M. Tansey, the Department finds that this transaction is not subject to the provisions of ISRA.

This decision is made in light of the absence of an industrial establishment as defined within the Standard Industrial Classification numbers covered by the Act. Any inaccuracies in the affidavit or subsequent changes in the facts as stated therein could alter the Department's determination.

The inapplicability of the Industrial Site Recovery Act to this transaction does not relieve the above referenced establishment of any responsibilities under any other environmental statutes, regulations or permits. In addition, this determination of ISRA inapplicability does not constitute any finding by the New Jersey Department of Environmental Protection as to the current site condition or existence or nonexistence of any hazards to the environment at this location.

Should you have any further questions regarding this matter, please contact me at (609) 777-0899.

Sincerely,

James J. Bono, Supervisor
Applicability Unit

Transaction Type

- 1 - Sale of Property
- 2 - Sale of Business
- 3 - Business Ceasing Operations
- 4 - Refinancing
- 5 - Sale of Stock in Corp.
- 6 - Condemnation
- 7 - Bankruptcy
- 8 - Corporate Merger
- 9 - Partnership Situation Change
- 10 - Intra Family
- 11 - Corporate Reorg.
- 12 - Sale of Assets
- 13 - Other
- 14 - Sale of Property & Business
- 15 - Sale of Property & Cessation

CASE: #N2003

2355

DATE REC'D:

JUN 26 2003

TRANSACTION TYPE:

14

SIC #:

NAICS #:

HAZARDOUS SUBSTANCE:

SUBJECT (YES/NO)

(NO)

CONTACT:

me

LETTER #:

1

INSPECT: YES/NO

OF SITES

DATE OF INSPECTION:

/

/

SUPPLEMENTAL INFO DATE:

/

/

DEFICIENT: YES/NO

LETTER:

CHRONOLOGY OF EVENTS FOR LNA INVESTIGATIONDATESUMMARY

LAW OFFICES
Rotolo, Rotolo, Yi
& Karpf
115 BROAD AVENUE
PALISADES PARK, N.J.
07650-1499

Peter S. Rotolo
P. Cliff Rotolo
In Yong Yi
NJ, NY and KS Bars
Norman S. Karpf
Certified by the Supreme Court
as a Civil Trial Attorney

TEL: (201) 947-1500
FAX: (201) 947-6055
e-mail: rotolo@verizon.net

Joseph M. Rotolo (1930-1960)

Edward P. Shea
Of Counsel

June 24th, 2003

Industrial Site Evaluation Element (ISEE)
Applicability Section
P.O. Box 432
Trenton, New Jersey, 08625-0432

Re: Scired Enterprises, Inc. to Yacoubian or Assignee
Sale of Paterson Plank Road Car Wash,
Real Property & Business
1811-1911 Paterson Plank Road
North Bergen, NJ, 07047

Dear Sir/Madam:

With reference to the above enclosed is completed Applicability/
Non-Applicability Affidavit.

Also enclosed is Check #6264 in payment of the fee.

If any additional information is required would you please advise
us.

Very truly yours,

ROTOLO, ROTOLO, YI & KARPf



Peter S. Rotolo

02/98

NEW JERSEY DEPARTMENT OF ENVIRONMENTAL PROTECTION
INDUSTRIAL SITE EVALUATION ELEMENT
P.O. BOX 432, TRENTON, NJ 08625-0432

INDUSTRIAL SITE RECOVERY ACT (ISRA)

APPLICABILITY/NONAPPLICABILITY AFFIDAVIT

The purpose of this Affidavit is to obtain an Applicability/Nonapplicability Determination from the New Jersey Department of Environmental Protection pursuant to the Industrial Site Recovery Act, N.J.S.A. 13:1K-6 et seq. Fee is \$200.00. Please make checks payable to "TREASURER, STATE OF NEW JERSEY".

NOTE: All sections of this application shall be completed or it will be returned.

PLEASE TYPE OR PRINT

Date June 24th, 2003

- A. Determination of Applicability/Nonapplicability should be mailed to the following:

Name (Mr./Mrs./Ms.) Peter S. Rotolo, Esq.
Company Rotolo, Rotolo, Yi & Karpf
Address 115 Broad Avenue
City or Town Palisades Park County Bergen
State New Jersey Zip Code 07650 Tele. No. (201) 947-1500

- D. Name of Business Scired Enterprises, Inc. d/b/a Paterson Plank Road
Standard Industrial Classification (SIC) Number 7542 Car Wash

- C. Property Location for which request is being transmitted:

Street Address 1811-1911 Paterson Plank Road
Tax Block(s) 27 Tax Lot(s) 27, 28A, 28B
Municipality North Bergen County Hudson
State New Jersey Zip Code 07047

- D. Transaction for which the Applicability/Nonapplicability Determination is requested: (Check appropriate transaction)

* Please attach a detailed description of these transactions.

- | | |
|---|---|
| 1. <input checked="" type="checkbox"/> Sale of Property | 7. <input type="checkbox"/> Bankruptcy |
| 2. <input checked="" type="checkbox"/> Sale of Business | 8. <input type="checkbox"/> Corporate Merger* |
| 3. <input type="checkbox"/> Business Ceasing Operations | 9. <input type="checkbox"/> Partnership Situation Change* |
| 4. <input type="checkbox"/> Refinancing/Construction Loan | 10. <input type="checkbox"/> Intra Family |
| 5. <input type="checkbox"/> Sale of Stock In Corporation* | 11. <input type="checkbox"/> Corporate Reorganization |
| 6. <input type="checkbox"/> Condemnation | 12. <input type="checkbox"/> Sale of Assets |
| ___ Other: (Explain) | |

Date of Planned Transaction: August 1st, 2003

Purchaser:

Name Rafi Yacoubian and/or on behalf of a corporation to be formed.
Address 221 Cooper Avenue
City or Town New Milford County Bergen
State N.J. Zip Code 07646

02/98

E. Operations:

- 1.) The property owner and/or operator must completely describe in detail the operations and processes conducted at the site including a list of all tenants, their operations and processes, occupying any part of the property since December 31, 1983. (Attach additional sheets, if necessary.) Scired Enterprises, Inc. d/b/a Paterson Plank Road Car Wash has owned and operated an establishment engaged in washing motor vehicles at the site since on or about June, 1970. No other operations or processes have occupied the site or any part thereof since June, 1970.
- 2.) If the property described above is vacant land, does the owner described in F below own contiguous property. ___ Yes ___ No (If yes, please describe onsite operations.)

F. Current Owner of the Property for which an Applicability/Nonapplicability Determination is requested:

Name Scired Enterprises, Inc., a N.J. Corporation
Street Address 115 Broad Avenue Municipality Palisades Park
State N.J. Zip Code 07650 Tele No. (201) 947-1500

G. History:

1. Previous Owners and history of on-site operations since December 31, 1983. (Attach additional sheets, if necessary.)

<u>Name</u>	<u>Address</u>	<u>Date/Operations</u>
None. See E and F above.		

2. Is this site currently or has this site previously been the subject of any other ECRA or ISRA review?

___ Yes ☒ No If yes, please provide case number _____

H. Hazardous Substances or Wastes: (This information is only required if the facility or business has a subject SIC.)

List all types and quantities of hazardous substances and hazardous wastes as defined at N.J.A.C. 7:1E-1.7 and N.J.A.C. 7:2B-1.8 respectively, including but not limited to petroleum products, that are generated, manufactured, refined, transported, treated, stored, handled or disposed at the property, both above and below ground.

- I. How is the building(s) heated? ~~OK Gas, LP, etc~~ If Oil, how many tanks? N/A
Storage capacity of each N/A Above or below ground N/A

- J. Was the building(s) ever heated by oil? ___ Yes ☒ No If so, when?

02/90

CERTIFICATION:

The following certification shall be signed by a duly authorized person pursuant to the requirements of N.J.A.C. 7:28B-1.6(e) as follows.

- a. For a corporation, by a principal executive officer of at least the level of Vice president;
- b. For a partnership or sole proprietorship, by a general partner or the proprietor, respectively; or
- c. For a municipality, State, Federal or other public agency, by either a principal executive officer or ranking elected official.

I certify under penalty of law that I have personally examined and am familiar with the information submitted in this Application and all attached documents, and that based on my inquiry of those individuals immediately responsible for obtaining the information, to the best of my knowledge the submitted information is true, accurate and complete. I am aware that there are significant civil penalties for knowingly submitting false, inaccurate, or incomplete information and that I am committing a crime of the fourth degree if I make a written false statement which I do not believe to be true. I am also aware that if I knowingly direct or authorize the violation of N.J.S.A. 13:1K-6 et seq., I am personally liable for the penalties set forth at N.J.S.A. 13:1K-13.

Typed/Printed Name Catherine M. Tansey Title Vice-President

Signature Catherine M. Tansey Date June 24, 2003

Sworn to and Subscribed Before Me

on this 24th

Date of June, 2003 MW

Mary Bell
Notary

MARY BELL
NOTARY PUBLIC OF NEW JERSEY
Commission Expires 6/10/2006

Have you enclosed a check or money order for \$200? ☒ Yes ☐ No

Check Number 6274

Have you included the original signature of the owner or operator? ☒ Yes ☐ No

Has the certification been properly notarized? ☒ Yes ☐ No

—NOTE—

CASE # N20032355

**NOT IN FILE AT
TIME OF
MICROFILMING**

REMARKS: 6/27/2003

REMINGTON & VERNICK ENGINEERS AND AFFILIATES

EDWARD VERNICK, PE, CME, President
CRAIG F. REMINGTON, PLS, PP, Vice President

EXECUTIVE VICE PRESIDENTS
Michael D. Vena, PE, PP, CME (*deceased 2006*)
Edward J. Walberg, PE, PP, CME
Thomas F. Beach, PE, CME
Richard G. Arango, PE, CME

**DIRECTOR OF OPERATIONS
CORPORATE SECRETARY**
Bradley A. Blubaugh, BA, MPA

SENIOR ASSOCIATES
John J. Cantwell, PE, PP, CME
Alan Dittenhofer, PE, PP, CME
Frank J. Seney, Jr., PE, PP, CME
Terence Vogt, PE, PP, CME
Dennis K. Yoder, PE, PP, CME, LEED
Charles E. Adamson, PLS, AET
Kim Wendell Bibbs, PE, CME
Marc DeBlasio, PE, PP, CME
Leonard A. Faiola, PE, CME
Christopher J. Fazio, PE, CME
Kenneth C. Ressler, PE, CME
Gregory J. Sullivan, PE, PP, CME
Richard B. Czekanski, PE, CME, BCCE

Remington & Vernick Engineers
232 Kings Highway East
Haddonfield, NJ 08033
(856) 795-9595
(856) 795-1882 (fax)

**Remington, Vernick
& Vena Engineers**
9 Allen Street
Toms River, NJ 08753
(732) 286-9220
(732) 505-8416 (fax)

3 Jocama Boulevard, Suite 300-400
Old Bridge, NJ 08857
(732) 955-8000
(732) 591-2815 (fax)

**Remington, Vernick
& Walberg Engineers**
845 North Main Street
Pleasantville, NJ 08232
(609) 645-7110
(609) 645-7076 (fax)

4907 New Jersey Avenue
Wildwood City, NJ 08260
(609) 522-5150
(609) 522-5313 (fax)

**Remington, Vernick
& Beach Engineers**
922 Fayette Street
Conshohocken, PA 19428
(610) 940-1050
(610) 940-1161 (fax)

1000 Church Hill Road, Suite 220
Pittsburgh, PA 15205
(412) 263-2200
(412) 263-2210 (fax)

Univ. Office Plaza, Bellevue Building
262 Chapman Road, Suite 105
Newark, DE 19702
(302) 266-0212
(302) 266-6208 (fax)

**Remington, Vernick
& Arango Engineers**
The Presidential Center
Lincoln Building, Suite 600
101 Route 130
Cinnaminson, NJ 08077
(856) 303-1245
(856) 303-1249 (fax)

300 Penhorn Avenue, 3rd Floor
Secaucus, NJ 07094
(201) 624-2137
(201) 624-2136 (fax)

January 28, 2015

Erin Barillas, Clerk
Township of North Bergen
Municipal Building
4233 Kennedy Boulevard
North Bergen, NJ 07047

**Re: Freedom of Information Request
Preliminary Assessment Study
1811 Paterson Plank Road
Block 27, Lots 27, 28A, & 28B
Township of North Bergen, Hudson County, NJ
Our File No. 0900X004**

Dear Ms. Barillas:

Remington & Vernick Engineers is forwarding this letter to request information regarding the above-referenced site. We are performing a Preliminary Assessment Study of this site and request any information your office may have regarding the environmental integrity of the site. This includes any information regarding underground storage tanks, spills of hazardous materials, or enforcement actions regarding environmental issues. Any assistance in this matter would be greatly appreciated.

If you have any questions, please contact Elizabeth Wilson at 201-264-2137, Ext. 1808.

Sincerely,
REMINGTON, VERNICK & ARANGO ENGINEERS, INC.



Richard G. Arango, P.E., C.M.E.
Executive Vice President

RGA/ew/kpn

cc: Elizabeth Wilson, E.I.T.

Erin Barillas

From: Rick McGrath <rmcgrath@boswellengineering.com>
Sent: Monday, February 09, 2015 8:14 AM
To: Erin Barillas
Subject: Re: OPRA Request

Erin,

This office has no record of reported environmental activity on either of these sites.

Rick

----- Original Message -----

From: "Erin Barillas" <Erinbarillas@NorthBergen.org>
To: <rmcgrath@boswellengineering.com>
Sent: Thursday, February 05, 2015 11:07 AM
Subject: OPRA Request

Good Morning Rick,

Attached please find a request for public records. If you have any information in response to the request, please forward it to me no later than the 18th of February.

Thank you and a good day! :)

Erin Barillas, RMC
Township Clerk
Township of North Bergen
4233 Kennedy Boulevard
North Bergen, NJ 07047
erinbarillas@northbergen.org
201-392-2025 (phone)
201-330-7694 (fax)

88 x 40

PERMITS - CODES

SUB-DIVISION	- 1	PLUMBING	- 6
APPORTIONMENT	- 2	STREET OPENING	- 7
BD. OF ADJUSTMENT	- 3	FIRE DEPT. INSP.	- 8
BUILDING	- 4	CERT. OF OCCUPANCY	- 9
ELECTRICAL	- 5	MISC.	- 10

6
7
8

7903-7907 River Rd
Lot 2 B

PERMIT DESIGNATION

[illegible]

SUB-DIVISION	-1	PLUMBING	-6
APPORTIONMENT	-2	STREET OPENING	-7
BD. OF ADJUSTMENT	-3	FIRE DEPT. INSP.	-8
BUILDING	-4	CERT. OF OCCUPANCY	-9
ELECTRICAL	-5	MISC.	-10

437-A LT
903-7907 RIVER RD
PEREZ SILVIO A
BOX 40
155FRDWG1CG 2-B

(Michael Lynch)

[illegible]

1.55 AC

PERMITS - CODES

SUB-DIVISION	- 1	PLUMBING	- 6
APPORTIONMENT	- 2	STREET OPENING	- 7
BD. OF ADJUSTMENT	- 3	FIRE DEPT. INSP.	- 8
BUILDING	- 4	CERT. OF OCCUPANCY	- 9
ELECTRICAL	- 5	MISC.	- 10

PERMIT DESIGNATION

DESCRIPTION	DATE	PERMIT#	CODE	VALUE OF WORK	FEE	REMARKS
install 2 layers of shingles 1/2 of roof	10/13	00 1345	4	2000-	52	Crosio Roofing
00. car wash	1/31/03	03/823	9	issued 8.21-03	250	Rafi Yacoubian
install fence 350	6/8/03	03/905	4	6000	158	A. Deaco Fence
letter of denial	3/20/07		10	rept. #6118	35	Jennie Oury
10 story 117 residential units R-4						
letter of denial	5/24/07	2007	10		35	Jennie Oury
zoning letter	8/29/07	REP# 6211	10		35	Rafi Yacoubian
Hudson-esset Passaic soil conservation district application was denied.						
Legality letter	9/16/10	REP# 7774	10		35	Robert De Ruggiero
Temporary No work	1/31/12	2012 0579	4	1000	102	G.M.G. Const.
temp derelict	3/1/12	2012 0092	5	700	61	Safelan Electric
3-19-12 letter from contractor GMG Construction removing himself from job permit 2012007						
200 AMP - 3 PHASE SERVICE	5/3/13	13-0579	5	2000	113	SOFDAN ELECTRIC
Re-route Gas Pipe For ceiling Heater and Place	9/17/13	2013 1023	6	1100	102	Antonino Enterprises
Water Closet	1/17/13	1023	6			
Low Voltage Burglar Alarm	2/13/14	14-0106	5	4790	83	ADT, LLC

131.27
1811-1911 Paterson Plk Rd
LT 2-7-2813

SUB-DIVISION	- 1	PLUMBING	- 6
APPORTIONMENT	- 2	STREET OPENING	- 7
BD. OF ADJUSTMENT	- 3	FIRE DEPT. INSP.	- 8
BUILDING	- 4	CERT. OF OCCUPANCY	- 9
ELECTRICAL	- 5	MISC.	- 10

BL 27 LT 27
1811101911 PATERSON
SCIRED ENTERPRISES INC
L28A128B
1.55AC 1 SCBCO

DESCRIPTION	DATE	PERMIT#	CODE	VALUE OF WORK	FEE	REMARKS
Repl. sewer 5" H.	6/14/82	3887	6		115-	
replaced block			27-		lt 27	
Asphort under	11/14/89	-	No permits	As per	Edward	Scamman
new 5145 quadrant						
Cyclone pipe 4x140	11/16/89	7908	4	10,000	110	Cidisc hand Com
11/27/89 Recd letter	- H County	Engineer	- Re	Violation	carding	
Install 2nd 19x6.88						
roofing on one side	10/14/98	8609	4	2500	52	Crew Roofing
of building						

REMINGTON & VERNICK ENGINEERS AND AFFILIATES

EDWARD VERNICK, PE, CME, President
CRAIG F. REMINGTON, PLS, PP, Vice President

EXECUTIVE VICE PRESIDENTS
Michael D. Vena, PE, PP, CME (deceased 2006)
Edward J. Walberg, PE, PP, CME
Thomas F. Beach, PE, CME
Richard G. Arango, PE, CME

DIRECTOR OF OPERATIONS
CORPORATE SECRETARY
Bradley A. Blubaugh, BA, MPA

SENIOR ASSOCIATES
John J. Cantwell, PE, PP, CME
Alan Dittenhofer, PE, PP, CME
Frank J. Seney, Jr., PE, PP, CME
Terence Vogt, PE, PP, CME
Dennis K. Yoder, PE, PP, CME, LEED
Charles E. Adamson, PLS, AET
Kim Wendell Bibbs, PE, CME
Marc DeBlasio, PE, PP, CME
Leonard A. Faiola, PE, CME
Christopher J. Fazio, PE, CME
Kenneth C. Ressler, PE, CME
Gregory J. Sullivan, PE, PP, CME
Richard B. Czeksanski, PE, CME, BCEE

Remington & Vernick Engineers
232 Kings Highway East
Haddonfield, NJ 08033
(856) 795-9595
(856) 795-1882 (fax)

**Remington, Vernick
& Vena Engineers**
9 Allen Street
Toms River, NJ 08753
(732) 286-9220
(732) 505-8416 (fax)

3 Jicama Boulevard, Suite 300-400
Old Bridge, NJ 08857
(732) 955-8000
(732) 591-2815 (fax)

**Remington, Vernick
& Walberg Engineers**
845 North Main Street
Pleasantville, NJ 08232
(609) 645-7110
(609) 645-7076 (fax)

4907 New Jersey Avenue
Wildwood City, NJ 08260
(609) 522-5150
(609) 522-5313 (fax)

**Remington, Vernick
& Beach Engineers**
922 Fayette Street
Conshohocken, PA 19428
(610) 940-1050
(610) 940-1161 (fax)

1000 Church Hill Road, Suite 220
Pittsburgh, PA 15205
(412) 263-2200
(412) 263-2210 (fax)

Univ. Office Plaza, Bellevue Building
262 Chapman Road, Suite 105
Newark, DE 19702
(302) 266-0212
(302) 266-6208 (fax)

**Remington, Vernick
& Arango Engineers**
The Presidential Center
Lincoln Building, Suite 600
101 Route 130
Cinnaminson, NJ 08077
(856) 303-1245
(856) 303-1249 (fax)

300 Penhorn Avenue, 3rd Floor
Secaucus, NJ 07094
(201) 624-2137
(201) 624-2136 (fax)

January 28, 2015

Gary Ippolito, Construction Code Official
Township of North Bergen
Municipal Building
4233 Kennedy Boulevard
North Bergen, NJ 07047

**Re: Freedom of Information Request
Preliminary Assessment Study
1811 Paterson Plank Road
Block 27, Lots 27, 28A, & 28B
Township of North Bergen, Hudson County, NJ
Our File No. 0900X004**

Dear Mr. Ippolito:

Remington & Vernick Engineers is forwarding this letter to request information regarding the above-referenced site. We are performing a Preliminary Assessment Study of this site and request any information your office may have regarding the environmental integrity of the site. This includes any information regarding underground storage tanks, spills of hazardous materials, or enforcement actions regarding environmental issues. Any assistance in this matter would be greatly appreciated.

If you have any questions, please contact Elizabeth Wilson at 201-264-2137, Ext. 1808.

Sincerely,
REMINGTON, VERNICK & ARANGO ENGINEERS, INC.



Richard G. Arango, P.E., C.M.E.
Executive Vice President

RGA/ew/kpn

cc: Elizabeth Wilson, E.I.T.

REMINGTON & VERNICK ENGINEERS AND AFFILIATES

EDWARD VERNICK, PE, CME, President
CRAIG F. REMINGTON, PLS, PP, Vice President

EXECUTIVE VICE PRESIDENTS
Michael D. Vena, PE, PP, CME (*deceased 2006*)
Edward J. Walberg, PE, PP, CME
Thomas F. Beach, PE, CME
Richard G. Arango, PE, CME

DIRECTOR OF OPERATIONS
CORPORATE SECRETARY
Bradley A. Blubaugh, BA, MPA

SENIOR ASSOCIATES
John J. Cantwell, PE, PP, CME
Alan Dittenhofer, PE, PP, CME
Frank J. Seney, Jr., PE, PP, CME
Terence Vogt, PE, PP, CME
Dennis K. Yoder, PE, PP, CME, LEED
Charles E. Adamson, PLS, AET
Kim Wendell Bibbs, PE, CME
Marc DeBlasio, PE, PP, CME
Leonard A. Faiola, PE, CME
Christopher J. Fazio, PE, CME
Kenneth C. Ressler, PE, CME
Gregory J. Sullivan, PE, PP, CME
Richard B. Czekanski, PE, CME, BCEE

Remington & Vernick Engineers
232 Kings Highway East
Haddonfield, NJ 08033
(856) 795-9595
(856) 795-1882 (fax)

**Remington, Vernick
& Vena Engineers**
9 Allen Street
Toms River, NJ 08753
(732) 286-9220
(732) 505-8416 (fax)

3 Jocama Boulevard, Suite 300-400
Old Bridge, NJ 08857
(732) 955-8000
(732) 591-2815 (fax)

**Remington, Vernick
& Walberg Engineers**
845 North Main Street
Pleasantville, NJ 08232
(609) 645-7110
(609) 645-7076 (fax)

4907 New Jersey Avenue
Wildwood City, NJ 08260
(609) 522-5150
(609) 522-5313 (fax)

**Remington, Vernick
& Beach Engineers**
922 Fayette Street
Conshohocken, PA 19428
(610) 940-1050
(610) 940-1161 (fax)

1000 Church Hill Road, Suite 220
Pittsburgh, PA 15205
(412) 263-2200
(412) 263-2210 (fax)

Univ. Office Plaza, Bellevue Building
262 Chapman Road, Suite 105
Newark, DE 19702
(302) 266-0212
(302) 266-6208 (fax)

**Remington, Vernick
& Arango Engineers**
The Presidential Center
Lincoln Building, Suite 600
101 Route 130
Cinnaminson, NJ 08077
(856) 303-1245
(856) 303-1249 (fax)

300 Penhorn Avenue, 3rd Floor
Secaucus, NJ 07094
(201) 624-2137
(201) 624-2136 (fax)

January 28, 2015

David Velez, Acting Fire Official
Township of North Bergen
Municipal Building
4233 Kennedy Boulevard
North Bergen, NJ 07047

**Re: Freedom of Information Request
Preliminary Assessment Study
1811 Paterson Plank Road
Block 27, Lots 27, 28A, & 28B
Township of North Bergen, Hudson County, NJ
Our File No. 0900X004**

Dear Mr. Velez:

Remington & Vernick Engineers is forwarding this letter to request information regarding the above-referenced site. We are performing a Preliminary Assessment Study of this site and request any information your office may have regarding the environmental integrity of the site. This includes any information regarding underground storage tanks, spills of hazardous materials, or enforcement actions regarding environmental issues. Any assistance in this matter would be greatly appreciated.

If you have any questions, please contact Elizabeth Wilson at 201-264-2137, Ext. 1808.


Sincerely,
REMINGTON, VERNICK & ARANGO ENGINEERS, INC.



Richard G. Arango, P.E., C.M.E.
Executive Vice President

RGA/ew/kpn

cc: Elizabeth Wilson, E.I.T.



JANET CASTRO
DIRECTOR

TOWNSHIP OF NORTH BERGEN

DEPARTMENT OF PUBLIC HEALTH

1116 - 43RD STREET, 2ND FLOOR
NORTH BERGEN, NEW JERSEY 07047
WWW.NORTHBERGEN.ORG



TELEPHONE
(201) 392-2084-86-86

FAX
(201) 392-2153

MEMO

To: Erin Barillas/ Township Clerk

From: Janet Castro

Subject: Record Request

Date: December 09 , 2016

Re: 1811 Paterson Plank Rd.

No information was found for the above mentioned property.

If you have any additional questions, please do not hesitate to contact this office.

Deidry Gonzalez

From: Bernard Mirandi <bmirandi@boswellengineering.com>
Sent: Thursday, December 22, 2016 3:25 PM
To: Deidry Gonzalez
Cc: 'Michaelynn Demarest'
Subject: RE: OPRA REQUEST: 1811 PATERSON PLANK RD BLOCK:27, LOT: 27, & 7903-7909 RIVER RD, BLOCK:437, LOTS: 2.01,2.02 (NB-1345X)

Deidry.

We have reviewed project files for 1811 Paterson Plank and our street files and do not have any information related to the specified request.

Bernard N. Mirandi, P.E.
<<http://www.boswellengineering.com/>>

-----Original Message-----

From: Deidry Gonzalez [<mailto:dgonzalez@northbergen.org>]
Sent: Monday, December 19, 2016 10:30 AM
To: Bernie Mirandi (bmirandi@boswellengineering.com)
Subject: FW: OPRA REQUEST: 1811 PATERSON PLANK RD BLOCK:27, LOT: 27, & 7903-7909 RIVER RD, BLOCK:437, LOTS: 2.01,2.02

Good morning Bernie,

Just a quick reminder this request is due tomorrow.

Thank you.

Deidry Gonzalez
Clerk Office
Township of North Bergen
4233 Kennedy Blvd
North Bergen, NJ 07047
dgonzalez@northbergen.org
201-392-2025 (phone)
201-330-7694 (fax)

-----Original Message-----

From: Deidry Gonzalez
Sent: Friday, December 09, 2016 11:12 AM
To: Bernie Mirandi (bmirandi@boswellengineering.com)
Cc: Deidry Gonzalez
Subject: OPRA REQUEST: 1811 PATERSON PLANK RD BLOCK:27, LOT: 27, & 7903-7909 RIVER RD, BLOCK:437, LOTS: 2.01,2.02

PERMITS - CODES

SUB-DIVISION	- 1	PLUMBING	- 6
APPORTIONMENT	- 2	STREET OPENING	- 7
BD. OF ADJUSTMENT	- 3	FIRE DEPT. INSP.	- 8
BUILDING	- 4	CERT. OF OCCUPANCY	- 9
ELECTRICAL	- 5	MISC.	- 10

Car wash
PERMIT DESIGNATION

[illegible]

New

1.55 AC.

PERMITS - CODES

SUB-DIVISION	-1	PLUMBING	-6
APPORTIONMENT	-2	STREET OPENING	-7
BD. OF ADJUSTMENT	-3	FIRE DEPT. INSP.	-8
BUILDING	-4	CERT. OF OCCUPANCY	-9
ELECTRICAL	-5	MISC.	-10

131-27

1811-1911 Paterson Park Rd
LT 2-7-2816

PERMIT DESIGNATION

DESCRIPTION	DATE	PERMIT#	CODE	VALUE OF WORK	FEE	REMARKS
install 2 layers of shingles 1/2 of roof	10/13/00	001345	4	2000-	52	Cavio Roofing
OO- Carwash	1/31/03	03/893	9	issued 8-21-03	250	Rafi Yacoubian
install fence 350	6/8/03	03/925	4	6000	158	Alvaro Fence
letter of denial	2/20/07		10	rept #6118	35	Dennis Oury
10 story 17 residential units R-4						
letter of denial	5/24/07	2007	10		35	Dennis Oury
zoning letter	8/29/07	reap# 6211	10		35	Rafi Yacoubian
Hudson-esset Passaic soil conservation district application was denied.						
Legality letter	9/16/10	reap# 7774	10		35	Robert De Ruggiero
Temporary No work	1/31/12	2012 0079	4	1000	102	G.M.G. Const.
temp denance	2/3/12	2012 0092	5	700	61	Sofdan Electric
3-19-10 letter from contractor GMG Construction removing limit from job permit 20120079						
200 AMP-3PHASE SERVICE	5/3/13	13-0579	5	2000	413	SOFDAN ELECTRIC
Re-route Gas Pipe For ceiling Heater and Place	9/17/13	2013 1023	6	1100	102	Antonino Enterprises
Water Closet						
LOW VOLTAGE Burglar Alarm	2/13/14	14-0106	5	4790	83	ADT, LLC

OVER

PERMITS - CODES

SUB-DIVISION	- 1	PLUMBING	- 6
APPORTIONMENT	- 2	STREET OPENING	- 7
BD. OF ADJUSTMENT	- 3	FIRE DEPT. INSP.	- 8
BUILDING	- 4	CERT. OF OCCUPANCY	- 9
ELECTRICAL	- 5	MISC.	- 10

6L 27 LT 27
1811T01911 PATERSON
SCIRED ENTERPRISES INC
L28A 28B
L 55AC 1 SCBCO

PERMIT DESIGNATION

DESCRIPTION	DATE	PERMIT#	CODE	VALUE OF WORK	FEE	REMARKS
Repl. sewer 5" H.	6/14/82	3887	6		115-	
Replaced block	27-				lt 27	
Asplortkader	11/19/89	-	No permits	AS per	Edward	Flomwinn
New 5114 quadrant						
Cyclone pump 4x4 1/2	11/10/89	7905	4	10,000	710	Cibisch and Co
11/27/89 Recd letter - H County Engineer - Re Ventilation						NO PERMITS
Install 5114 quadrant	10/14/90	8609	4	2500	52	Cresco Roofing
Roofing on new side of building						

REMINGTON & VERNICK ENGINEERS AND AFFILIATES

EDWARD VERNICK, PE, CME, President
CRAIG F. REMINGTON, PLS, PP, Vice President

EXECUTIVE VICE PRESIDENTS

Michael D. Vena, PE, PP, CME (*deceased 2006*)
Edward J. Walberg, PE, PP, CME
Thomas F. Beach, PE, CME
Richard G. Arango, PE, CME

DIRECTOR OF OPERATIONS
CORPORATE SECRETARY
Bradley A. Blubaugh, BA, MPA

SENIOR ASSOCIATES

John J. Cantwell, PE, PP, CME
Alan Dittenhofer, PE, PP, CME
Frank J. Seney, Jr., PE, PP, CME
Terence Vogt, PE, PP, CME
Dennis K. Yoder, PE, PP, CME, LEED
Charles E. Adamson, PLS, AET
Kim Wendell Bibbs, PE, CME
Marc DeBlasio, PE, PP, CME
Leonard A. Faiola, PE, CME
Christopher J. Fazio, PE, CME
Kenneth C. Ressler, PE, CME
Gregory J. Sullivan, PE, PP, CME
Richard B. Czekanski, PE, CME, BCEE

Remington & Vernick Engineers

232 Kings Highway East
Haddonfield, NJ 08033
(856) 795-9595
(856) 795-1882 (fax)

Remington, Vernick & Vena Engineers

9 Allen Street
Toms River, NJ 08753
(732) 286-9220
(732) 505-8416 (fax)

3 Jicama Boulevard, Suite 300-400
Old Bridge, NJ 08857
(732) 955-8000
(732) 591-2815 (fax)

Remington, Vernick & Walberg Engineers

845 North Main Street
Pleasantville, NJ 08232
(609) 645-7110
(609) 645-7076 (fax)

4907 New Jersey Avenue
Wildwood City, NJ 08260
(609) 522-5150
(609) 522-5313 (fax)

Remington, Vernick & Beach Engineers

922 Fayette Street
Conshohocken, PA 19428
(610) 940-1050
(610) 940-1161 (fax)

1000 Church Hill Road, Suite 220
Pittsburgh, PA 15205
(412) 263-2200
(412) 263-2210 (fax)

Univ. Office Plaza, Bellevue Building
262 Chapman Road, Suite 105
Newark, DE 19702
(302) 266-0212
(302) 266-6208 (fax)

Remington, Vernick & Arango Engineers

The Presidential Center
Lincoln Building, Suite 600
101 Route 130
Cinnaminson, NJ 08077
(856) 303-1245
(856) 303-1249 (fax)

300 Penhorn Avenue, 3rd Floor
Secaucus, NJ 07094
(201) 624-2137
(201) 624-2136 (fax)

January 28, 2015

VIA FACSIMILE: 201-223-0122

Hudson Regional Health Commission
Attention: Records Custodian
595 County Avenue, Building 1
Secaucus, NJ, 07094

**Re: Freedom of Information Request
Preliminary Assessment Study
1811 Paterson Plank Road
Block 27, Lots 27, 28A, & 28B
Township of North Bergen, Hudson County, NJ
Our File No. 0900X004**

To Whom It May Concern:

Remington & Vernick Engineers is forwarding this letter to request information regarding the above-referenced site. We are performing a Preliminary Assessment Study of this site and request any information your office may have regarding the environmental integrity of the site. This includes any information regarding underground storage tanks, spills of hazardous materials, or enforcement actions regarding environmental issues. Any assistance in this matter would be greatly appreciated.

If you have any questions, please contact Elizabeth Wilson at 201-264-2137, Ext. 1808.

Sincerely,
REMINGTON, VERNICK & ARANGO ENGINEERS, INC.



Richard G. Arango, P.E., C.M.E.
Executive Vice President

RG/ew/kpn

cc: Elizabeth Wilson, E.I.T.

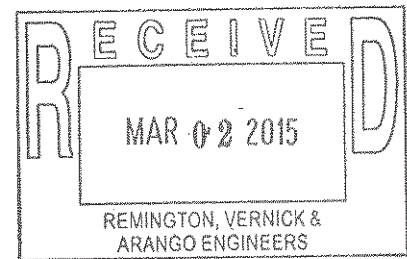
HUDSON REGIONAL HEALTH COMMISSION
MEADOWVIEW COMPLEX
595 COUNTY AVENUE, BUILDING 1, SECAUCUS, NEW JERSEY 07094
TEL. (201) 223-1133 FAX (201) 223-0122

John P. Sarnas, President

Carrie Nawrocki, Director

2/25/2015

Elizabeth Wilson
Remington & Vernick Engineers
300 Penhorn Avenue, Third Floor
Secaucus, NJ 07094



Dear Sir or Madam:

On 2/5/2015, the Hudson Regional Health Commission received your letter of request for information pertaining to the property located at 1811 Paterson Plank Road, North Bergen, New Jersey. The following disposition is noted:

No records were located for the address listed.

Number of Pages Provided: 0

Copy Charges: \$

Shipping Charges: \$

Total Due: \$ 0


The Commission appreciates your prompt payment of any total due.

The Hudson Regional Health Commission is an independent agency; it is not a department of any county or municipal government structure. Therefore, any requests for information from any county or municipal department must be made directly to those bodies.

Please be advised that information provided pertains only to addresses specifically listed in the request. Requests cannot be processed for general areas or "surrounding properties". The Hudson Regional Health Commission has provided you with the results of its record search at your request. In doing so, no warranties, express or implied are being made as to the accuracy of the information provided. In accepting this service from the Hudson Regional Health Commission, you understand and accept that the release of this information implies no warranty, guarantee or insurance policy, and that if you want such assurances, you will purchase such instruments and information from others.

If you have any questions regarding the information provided, please feel free to contact me.

Sincerely,


Carlos Rodriguez
Records Custodian

Tracking No: 2652

"SERVING BAYONNE, EAST NEWARK, GUTTENBERG, HARRISON, HOBOKEN,
JERSEY CITY, KEARNY, NORTH BERGEN, SECAUCUS,
UNION CITY, WEEHAWKEN, WEST NEW YORK."

REMINGTON & VERNICK ENGINEERS AND AFFILIATES

EDWARD VERNICK, PE, CME, President
CRAIG F. REMINGTON, PLS, PP, Vice President

EXECUTIVE VICE PRESIDENTS
Michael D. Vena, PE, PP, CME (deceased 2006)
Edward J. Walberg, PE, PP, CME
Thomas F. Beach, PE, CME
Richard G. Arango, PE, CME

DIRECTOR OF OPERATIONS
CORPORATE SECRETARY
Bradley A. Blubaugh, BA, MPA

SENIOR ASSOCIATES
John J. Cantwell, PE, PP, CME
Alan Dittenhofer, PE, PP, CME
Frank J. Seney, Jr., PE, PP, CME
Terence Vogt, PE, PP, CME
Dennis K. Yoder, PE, PP, CME, LEED
Charles E. Adamson, PLS, AET
Kim Wendell Bibbs, PE, CME
Marc DeBlasio, PE, PP, CME
Leonard A. Faiola, PE, CME
Christopher J. Fazio, PE, CME
Kenneth C. Ressler, PE, CME
Gregory J. Sullivan, PE, PP, CME
Richard B. Czekanski, PE, CME, BCEE

Remington & Vernick Engineers
232 Kings Highway East
Haddonfield, NJ 08033
(856) 795-9595
(856) 795-1882 (fax)

Remington, Vernick
& Vena Engineers
9 Allen Street
Toms River, NJ 08753
(732) 286-9220
(732) 505-8416 (fax)

3 Jocama Boulevard, Suite 300-400
Old Bridge, NJ 08857
(732) 955-8000
(732) 591-2815 (fax)

Remington, Vernick
& Walberg Engineers
845 North Main Street
Pleasantville, NJ 08232
(609) 645-7110
(609) 645-7076 (fax)

4907 New Jersey Avenue
Wildwood City, NJ 08260
(609) 522-5150
(609) 522-5313 (fax)

Remington, Vernick
& Beach Engineers
922 Fayette Street
Conshohocken, PA 19428
(610) 940-1050
(610) 940-1161 (fax)

1000 Church Hill Road, Suite 220
Pittsburgh, PA 15205
(412) 263-2200
(412) 263-2210 (fax)

Univ. Office Plaza, Bellevue Building
262 Chapman Road, Suite 105
Newark, DE 19702
(302) 266-0212
(302) 266-6208 (fax)

Remington, Vernick
& Arango Engineers
The Presidential Center
Lincoln Building, Suite 600
101 Route 130
Cinnaminson, NJ 08077
(856) 303-1245
(856) 303-1249 (fax)

300 Penhorn Avenue, 3rd Floor
Secaucus, NJ 07094
(201) 624-2137
(201) 624-2136 (fax)

January 28, 2015

Freedom of Information Officer
United States E.P.A.
Region 2
290 Broadway
New York, NY 10007-1866


Re: Freedom of Information Request
Preliminary Assessment Study
1811 Paterson Plank Road
Block 27, Lots 27, 28A, & 28B
Township of North Bergen, Hudson County, NJ
Our File No. 0900X004

To Whom It May Concern:

Remington & Vernick Engineers is forwarding this letter to request information regarding the above-referenced site. We are performing a Preliminary Assessment Study of this site and request any information your office may have regarding the environmental integrity of the site. This includes any information regarding underground storage tanks, spills of hazardous materials, or enforcement actions regarding environmental issues. Any assistance in this matter would be greatly appreciated.

If you have any questions, please contact Elizabeth Wilson at 201-264-2137, Ext. 1808.

Sincerely,
REMINGTON, VERNICK & ARANGO ENGINEERS, INC.


Richard G. Arango, P.E., C.M.E.
Executive Vice President

RGA/ew/kpn

cc: Elizabeth Wilson, E.I.T.

Appendix D

Geophysical Subsurface Investigation Report, February 27, 2015

GEOPHYSICAL SUBSURFACE INVESTIGATION REPORT

FOR THE SUBJECT BUILDING LOCATED AT:

**1811 PATERSON PLANK ROAD
BLOCK 27, LOTS 27, 28A & 28B
NORTH BERGEN, HUDSON COUNTY, NJ**

PREPARED FOR:

**THE COUNTY OF HUDSON
567 PAVONIA AVENUE, FIRST FLOOR
JERSEY CITY, NJ 07306**

OUR FILE NO. 0900X004

February 27, 2015

Prepared by:



**300 Penhorn Avenue
3rd Floor
Secaucus, NJ 07094
(201) 624-2137**

NON-INTRUSTIVE GEOPHYSICAL SUBSURFACE INVESTIGATION REPORT

Table of Contents

<u>Section</u>	<u>Page</u>
1.0 Introduction	3
2.0 Site Description	3
3.0 Ground Penetrating Radar Survey	3
4.0 Limitations	4

Appendices:

Appendix A – Non-Intrusive Geophysical Subsurface Investigation Report – Foresight Locating, LLC

1.0 INTRODUCTION

Remington, Vernick & Arango Engineers (RV&A), on behalf of the County of Hudson, prepared the following Geophysical Subsurface Investigation report for the subject building located at 1811 Paterson Plank Road, Hudson County, New Jersey.

The scope of this investigation included the performance of a non-intrusive geophysical subsurface investigation via ground penetrating radar of the interior areas of the subject building and the exterior grounds. The purpose of the investigation was to identify potential underground anomalies such as underground storage tanks (USTs) at the subject property.

2.0 SITE DESCRIPTION

The subject building is currently in fair to poor condition. The subject building is a concrete block structure with a foundation consisting of a concrete floor and steel support beams, painted exterior walls and the interior is finished with paint covering the block walls and ceiling drywall. The building was constructed prior to 1976. Access to the interior is through one side door and two large bay garage doors on opposite end walls. The interior of the building contains car wash equipment and machines, and a sectioned-off area with restroom facilities. The exterior of the building includes both natural vegetation and a large asphalt covering.

3.0 GROUND PENETRATING RADAR SURVEY

A New Jersey-licensed and OSHA-certified equipment operator (Mr. Ken Lindes) from Foresight Locating, LLC (FLL) performed a geophysical subsurface investigation from February 25 through 26, 2015, within all accessible exterior and interior areas of the above mentioned address to find and designate UST's.

GPR profiles were completed in a grid pattern in an attempt to delineate subsurface metallic anomalies. FLL investigated the accessible sections of the specified search area using GPR in an attempt to locate subsurface metallic anomalies. The GPR data was collected utilizing a 500 MHz antenna system and data profiles were recorded for subsequent review and post-processing. During the investigation, FLL observed two (2) underground anomalies on the subject property. Each anomaly generated a visual transect on the radar detection device and was reviewed individually and correlated with other findings from the survey.

3.0.1 Ground Penetrating Radar Analytical Results Summary

The attached professional summary report indicates the work performed, techniques involved, and anomalies identified. The only subsurface features identified on site were water and gas utility lines and a 25' x 16' rectangular area representative of a reinforced concrete slab, adjacent to the front bay garage door.

3.0.2 Ground Penetrating Radar Survey Conclusions

As indicated in the above summary section, utility lines are present on site, as well as a reinforced concrete slab of some type. No USTs were found to be present and are not expected to be found if further excavation is performed on site. See the attached FLL report (Appendix A) for further details.

4.0 LIMITATIONS

The findings, observations and conclusions of this report are limited by the contract technical requirements and the methods used to perform these services. This survey was conducted for preliminary screening purposes only, and the results of the survey are indicative of the specific sampling locations selected. Remington, Vernick & Arango Engineers performed the investigation with due diligence, in accordance with industry accepted standards and the American Society for Testing and Materials (ASTM) current standard.

The results, findings, conclusions and recommendations expressed in this report are based on site areas surveyed, which was performed on February 25 and 26, 2015. If further information indicates conditions that vary from those stated in this report, Remington, Vernick & Arango Engineers reserves the right to amend our report accordingly.

This report has been prepared for the sole benefit of the Client and may not be relied upon by any person or entity without the written authorization of Remington, Vernick & Arango Engineers.

Since the subject site is scheduled for renovation, with the building slated for demolition, the contractor/workers shall follow the appropriate guidelines outlined in OSHA regulations for protection of subsurface utilities, including appropriate calls to local utility companies for markout prior to ground disturbance, as necessary.


The information, conclusions and/or recommendations contained in this summary report are for information purposes only. The complete summary report must be reviewed and understood if such data is to be used for design, estimating or demolition purposes. Remington, Vernick & Arango Engineers assumes no liability for any party's usage of this information beyond that which it was intended.

END OF REPORT

APPENDIX A

FORESIGHT LOCATING, LLC NON-INTRUSIVE GEOPHYSICAL SUBSURFACE INVESTIGATION

**1811 PATERSON PLANK ROAD
BLOCK 27, LOTS 27, 28A, & 28B
NORTH BERGEN, HUDSON COUNTY, NJ**



FORESIGHT LOCATING, LLC
Po Box 6385
Freehold, NJ 07728
609-259-1244

February 27, 2015

Elizabeth Wilson
Remington, Vernick, & Arango Engineers
300 Penhorn Ave. 3rd Floor
Secaucus, NJ 07094

Re: Non-intrusive Geophysical Subsurface Investigation: 1706 Paterson Plank Rd. North Bergen, NJ 07047

Dear Elizabeth:


Enclosed is a copy of the Foresight Locating, LLC geophysical investigation report for the above referenced project.

Please contact me if you have any questions. I appreciate the opportunity to be of service.

Sincerely,

Ginny deBerri-Corr

Ginny deBerri-Corr
Foresight Locating, LLC – Vice President



FORESIGHT LOCATING, LLC
Po Box 6385
Freehold, NJ 07728
609-259-1244

GEOPHYSICAL INVESTIGATION REPORT

Date: February 9, 2015


Prepared for: Remington, Vernick, & Arango Engineers
300 Penhorn Ave. 3rd Floor
Secaucus, NJ 07094

Project Manager: Elizabeth Wilson

Prepared by:

Foresight Locating, LLC
Po Box 6385
Freehold, NJ 07728

Project Manager: Ken Lindes



FORESIGHT LOCATING, LLC

Po Box 6385

Freehold, NJ 07728

609-259-1244

Foresight Locating, LLC Disclaimer:

Services and resulting interpretations provided by Foresight Locating, LLC, shall be performed with our best professional efforts. The depth of the GPR, EM and/or MAG signal penetration is dependent upon the electrical properties of the material probed. Thus, the resulting interpretations are opinions based on inference from acquired GPR, EM, MAG and/or other data. Foresight Locating, LLC, does not guarantee the desired signal penetration depth, accuracy or correctness of our interpretations. Foresight Locating, LLC will not accept liability or responsibility for any losses, damages or expenses that may be incurred or sustained by any services or interpretations performed by Foresight Locating, LLC or others.

Project Summary:


This report contains the findings of a non-intrusive geophysical subsurface investigation performed by Foresight Locating, LLC (FLL) on February 25 & 26, 2015 at 1706 Paterson Plank Rd. North Bergen, NJ 07047.

Scope of Work:

Foresight Locating, LLC performed a geophysical subsurface investigation within all accessible exterior and interior areas [See figure 1] of the above mentioned address to find and designate UST's.

Investigative Procedure:

GPR profiles were completed in a grid pattern in an attempt to delineate subsurface metallic anomalies. FLL investigated the accessible sections of the specified search area using GPR in an attempt to locate subsurface metallic anomalies. The GPR data was collected utilizing a 500 MHz antenna system and data profiles were recorded for subsequent review and post-processing.



FORESIGHT LOCATING, LLC
Po Box 6385
Freehold, NJ 07728
609-259-1244

Investigative Results:

All designated anomalies were marked on-site with spray paint in the following colors; gas and water – pink.

Based on the results of the GPR and TW-6 survey, no anomalies consistent with UST's were found during this survey.

Geophysical Instrumentation:

The following is a list and brief description of the geophysical instrumentation utilized for this investigation:

Metallic Locator


The Fisher TW-6 metallic locator is designed to find pipes, cables, and other metallic objects such as underground storage tanks. The TW-6 transmitter generates an electromagnetic field that induces electrical currents in the subsurface. These currents produce a secondary electromagnetic field that is measured by the TW-6.

Ground Penetrating Radar (GPR)

A Seekers RR500 unit was used for this investigation. Profiles collected on site are digitally recorded for subsequent data analysis and post-processing at the FLL office.

GPR Antenna Systems:

Each GPR antenna operates at a different center band frequency that is measured in megahertz (MHz). The use of different antenna systems is based on the fact that the higher the antenna frequency, the greater the GPR image resolution (ability to detect smaller-sized targets), but at the cost of signal penetration depth. Thus the converse is true: the lower the antenna frequency, the deeper the signal penetration, but at the cost of image resolution. FLL uses a 500 MHz Antenna which is typically used for



FORESIGHT LOCATING, LLC
Po Box 6385
Freehold, NJ 07728
609-259-1244

finding utilities. A 500 MHz Antenna has the capability to penetrate dense wet clay to a depth of 1.8 meters and can penetrate clean dry sand to a depth of 4.4 meters. The 500 MHz Antenna can locate a 4 inch pipe at a depth of 4 meters and a 3/16 inch hose at a depth up to 1.8 meters.


GPR Data Interpretation:

The GPR data profiles recorded at this site are downloaded from the collection unit for storage and analysis. Various computerized post-processing techniques are used in an attempt to improve the data resolution. Each profile is individually reviewed and the findings correlated with data from the other geophysical instruments used in this investigation.

GPR Applications:

GPR data can be collected and used to delineate underground metallic and nonmetallic tanks, drums and utilities. The data can also be interpreted to delineate utility leaks, sinkholes and voids, geologic features such as near-surface consolidated rock and contamination plumes. GPR is the only nonintrusive technique capable of mapping burials within a cemetery. Other applications include the delineation of buried artifacts and historical structures, as well as, use in the structural engineering fields (concrete floor/wall analysis, post-tensioned cable locating).


GPR Anomalies: Typically, subsurface anomalies delineated by GPR could be associated with utilities, isolated debris, foundational remnants, buried concrete, or certain identifiable features such as USTs, septic tanks, drums, buried reinforced concrete, etc.



FORESIGHT LOCATING, LLC
Po Box 6385
Freehold, NJ 07728
609-259-1244



Figure 1: The approximate extents of the survey area are shown highlighted in yellow.



FORESIGHT LOCATING, LLC

Po Box 6385

Freehold, NJ 07728

609-259-1244

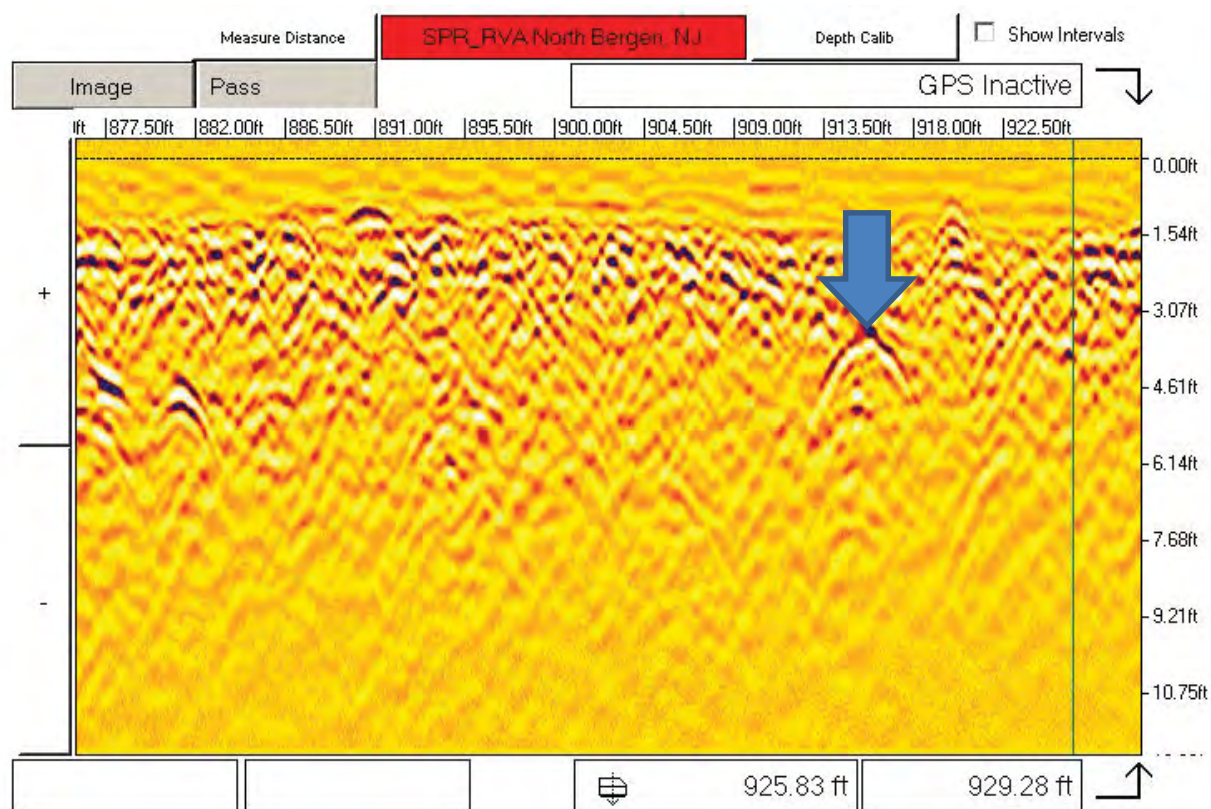


Figure 2: A GPR transect showing an anomaly consistent with a gas service.

Appendix E

Weehawken Mapped Historic Fill Quadrangle

EXPLANATION

The "Brownfield and Contaminated Site Remediation Act" (N.J.S.A. 58:10B-1 et seq.) requires the Department of Environmental Protection to map regions of the state where large areas of historic fill exist and make this information available to the public. This map shows areas of historic fill covering more than approximately 5 acres. For the purposes of this map, historic fill is non-indigenous material placed on a site in order to raise the topographic elevation of the site. No representation is made as to the composition of the fill or presence of contamination in the fill. Some areas mapped as fill may contain chemical-production waste or ore-processing waste that exclude them from the legislative definition of historic fill.

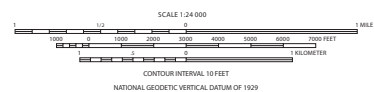
Fill was mapped from stereo aerial photography taken in March 1979, supplemented in places by planimetric aerial photography taken in the spring of 1991 and 1992. Additional areas of fill were mapped by comparing areas of swamp, marsh, and floodplain shown on archival topographic and geologic maps on file at the N. J. Geological Survey, dated between 1840 and 1910, to their modern extent. In a few places, fill was mapped from field observations and from drillers' logs of wells and borings.

Most urban and suburban areas are underlain by a discontinuous layer of excavated indigenous soil mixed with varying amounts of non-indigenous material. This material generally does not meet the definition of historic fill and is not depicted on this map. Also, there may be historic fills that are not detectable on aerial photography or by archival map interpretation and so are not shown on this map, particularly along streams in urban and suburban areas.

Use of the maps related to the Technical Rules, N.J.A.C. 7:26E

This map is provided for informational purposes only. The use of this map as the only source of information regarding the presence of historic fill at a site does not fulfill the diligent inquiry requirements of the Preliminary Assessment set forth at N.J.A.C. 7:26E-3.1(c). This map may be used as one source of information to fulfill the requirements of the Site Investigation at N.J.A.C. 7:26E-3.12. **This map is not intended to fulfill the Remedial Investigation requirements associated with historic fill at N.J.A.C. 7:26E-4.6(b).**

Historic Fill
Non-Fill Area

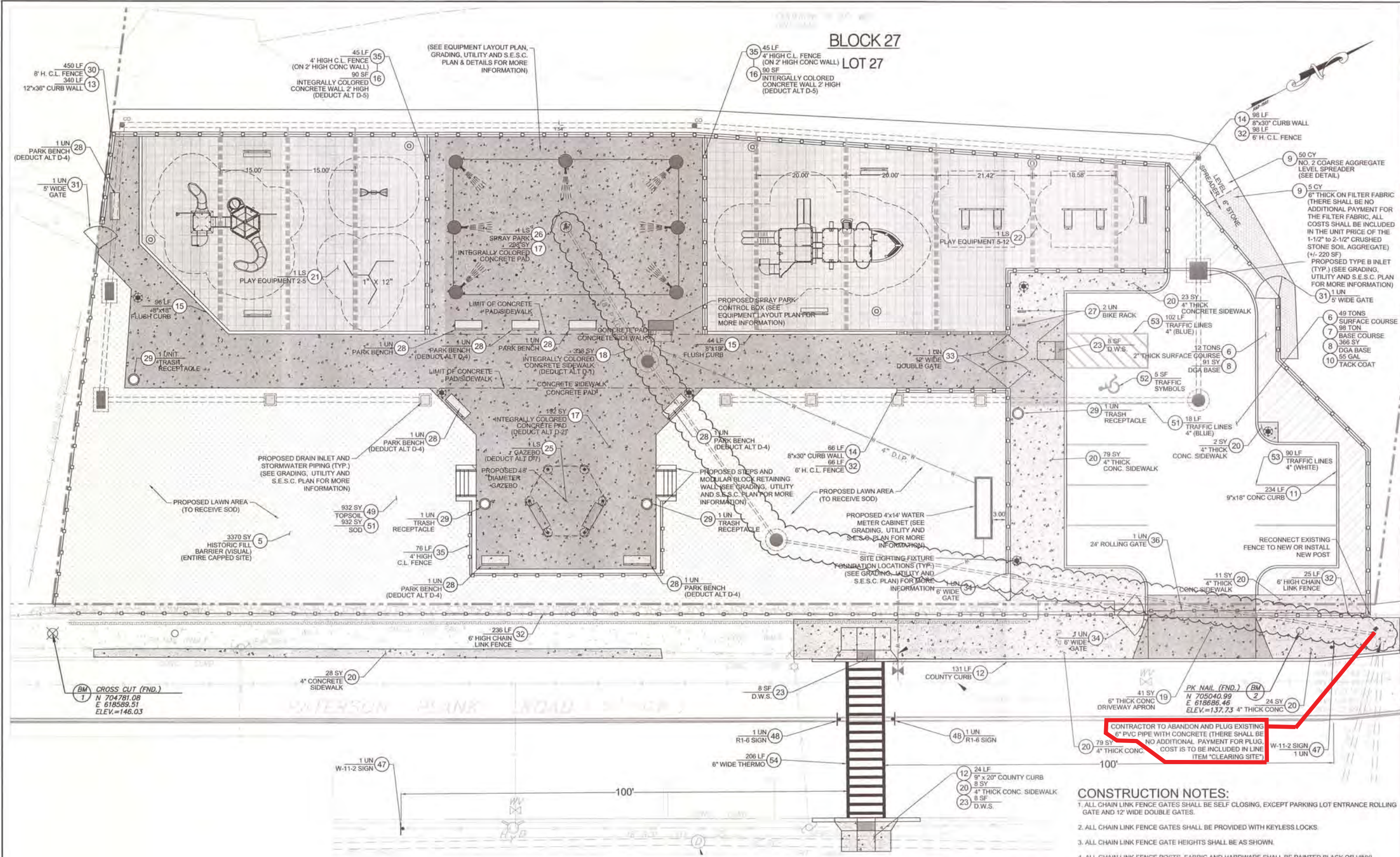


HISTORIC FILL OF THE WEEHAWKEN QUADRANGLE

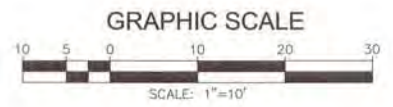
2004

Appendix F

As-Built Paterson Plank Road Park Abandon of the Sanitary Pipe



BLOCK 27
LOT 27



CONSTRUCTION PLAN LEGEND:

- 4" THICK CONCRETE
- 6" THICK CONCRETE (REINFORCED)
- SAFETY TILE
- PLAYGROUND SURFACE
- LIGHT DUTY ASPHALT PAVEMENT
- AREAS TO RECEIVE SOD
- 1-1/2" TO 2-1/2" CRUSHED STONE (LEVEL SPREADER)
- 1-1/2" TO 2-1/2" CRUSHED STONE (6" THICK WITH FILTER FABRIC)

CONSTRUCTION NOTES:

- ALL CHAIN LINK FENCE GATES SHALL BE SELF CLOSING, EXCEPT PARKING LOT ENTRANCE ROLLING GATE AND 12' WIDE DOUBLE GATES.
- ALL CHAIN LINK FENCE GATES SHALL BE PROVIDED WITH KEYLESS LOCKS.
- ALL CHAIN LINK FENCE GATE HEIGHTS SHALL BE AS SHOWN.
- ALL CHAIN LINK FENCE POSTS, FABRIC AND HARDWARE SHALL BE PAINTED BLACK OR VINYL COATED, WITH 6 GAUGE FABRIC.
- SIX (6) AND EIGHT (8) FOOT HIGH FENCE SHALL BE PROVIDED WITH TOP, MIDDLE AND BOTTOM RAILS.
- ALL PARK FENCING MESH SHALL BE 6 GAUGE AND BLACK VINYL COATED.
- LUMP SUM COSTS OF THE LINE ITEMS "INSTALLATION OF CUSTOM PLAY STRUCTURE PACKAGES AGES 2-5 (COMPLETE)(EQUIPMENT SUPPLIED BY OWNER)" AND "INSTALLATION OF CUSTOM PLAY STRUCTURE PACKAGES AGES 5-12 (COMPLETE)(EQUIPMENT SUPPLIED BY OWNER)" SHALL INCLUDE THE INSTALLATION OF ALL EQUIPMENT SHOWN ON THE ASSOCIATED PLAYGROUND EQUIPMENT LISTS, AS INDICATED ON THE EQUIPMENT LAYOUT PLAN.
- THE LUMP SUM COST FOR LINE ITEM "INSTALLATION OF WATER SPRAY PARK (COMPLETE) (EQUIPMENT SUPPLIED BY OWNER)" SHALL INCLUDE THE INSTALLATION OF ALL THE EQUIPMENT SHOWN ON THE LAYOUT PLAN AS INDICATED ON THE EQUIPMENT LAYOUT PLAN AS WELL AS ALL THE REQUIRED UTILITY IMPROVEMENTS (WATER AND ELECTRIC) TO PROVIDE A FULLY FUNCTIONING SPRAY PARK.

RVE
1901
REMINGTON & VERNICK ENGINEERS
ONE HARMON PLAZA, SUITE 210
SECAUCUS, NJ 07094
(201) 624-2137, FAX (201) 624-2136
WEB SITE ADDRESS: WWW.RVE.COM
Certification of Authorization: 24 GA 20053300
-ENGINEERING EXCELLENCE-

DATE: 4/17/2019

RICHARD G. ARANGO

NJ PROFESSIONAL ENGINEER LIC. No. 38882

PLANS WHICH DO NOT BEAR AN EMBOSSED SEAL ARE NOT VALID

ALL DOCUMENTS PREPARED BY REMINGTON & VERNICK ENGINEERS AND AFFILIATES ARE INSTRUMENTS OF SERVICE IN RESPECT OF THE PROJECT. THEY ARE NOT RENTED OR REPRESENTED TO BE SUITABLE FOR REUSE BY OWNER OR OTHERS ON EXTENSIONS OF THE PROJECT OR ON ANY OTHER PROJECT. ANY REUSE WITHOUT WRITTEN PERMISSION OR ADAPTATION BY REMINGTON & VERNICK ENGINEERS AND AFFILIATES FOR THE SPECIFIC PURPOSE INTENDED WILL BE AT OWNERS SOLE RISK AND WITHOUT LIABILITY ON LEGAL EXPOSURE TO REMINGTON & VERNICK ENGINEERS AND AFFILIATES, AND OWNER SHALL INDEMNIFY AND HOLD HARMLESS REMINGTON & VERNICK ENGINEERS AND AFFILIATES FROM ALL CLAIMS, DAMAGES, LOSSES AND EXPENSES ARISING OUT OF OR RESULTING THEREFROM.

NO.	REVISION	DATE	BY	CHK
01	AS-BUILT	2/28/19	SC/DN	

AS-BUILT PLAN

TOWNSHIP OF NORTH BERGEN
PATERSON PLANK ROAD PARK IMPROVEMENTS
NORTH BERGEN
HUDSON COUNTY
NEW JERSEY

DESIGNED BY	CHECKED BY	SCALE
P.A.W.	P.A.W./D.J.N.	R.G.A.

DATE: 1-4-2019

JCR/ML

09/08/2024

7 of 17

C-3
C-10

Appendix G

Photograph Log



Figure 1 View from the North looking South.



Figure 2 - View of Park from the South facing North.



Figure 3 - Panorama View of Park.



Figure 4 - West side of park beyond fence line.

Appendix H

NJPropertyFax Property Tax Information

Property Location			
1811 PATERSON PLANK RD, North Bergen 07047-1911 908 (North Bergen Township), Block: 27, Lot: 27			
Year			
2020			
Year			
2020			
Year			
2020			
Property Information		Assessment Data	
Class: Class: 15C - Public Property		Total Value: \$282,600.00	
Additional Lots:		Land Value: \$282,600.00	
Bld Description: 1S-CB-B		Improvement Value: \$0.00	
Land Description: 1.55 ACRES		% Improvement: 0.0	
Acreage: 1.55		Special Tax Codes:	
Square Footage: 3816		Deductions: Senior() Veteran() Widow() Surv. Spouse() Disabled()	
Zoning: I, Usage: RECREATION FIELDS		Exemption: 19	
Year Constructed: 1953		Exemption statute: 45:15-1.1	
Use Code: 629		2018 Rate: 5.636; 2018 Ratio: 41.9%; 2018 Taxes: \$15,927.33	
# Dwellings: 0		2019 Rate: 5.726; 2019 Ratio: 39.5%; 2019 Taxes: \$16,181.67	
Census Tract: 148		2020 Rate: N/A; 2020 Ratio: 38.82%; 2020 Taxes: \$0.00	
Current Owner			Sale Data
COUNTY OF HUDSON			Date: 09/25/2015
567 PAVONIA AVE			Price: \$1,675,000.00
Jersey City, NJ 07306-1803			Ratio: 0.17%
Previous Owner:			Deed Book: 09065
			Deed Page: 00790
Latest Sales Detail			
Recorded: 09/28/2015	Sales Price: \$1,675,000.00	Recorded: 01/13/2011	Sales Price: \$797,500.00
Sales Date: 09/25/2015	Sales Ratio: 7.41%	Sales Date: 12/15/2010	Sales Ratio: 58.47%
Deed Book: 90550	Use Code: 629	Deed Book: 87720	Use Code: 110
Deed Page: 79000	Not Usable: 15	Deed Page: 47500	Not Usable:
Buyer		Buyer	
COUNTY OF HUDSON 567 PAVONIA AVE Jersey City, NJ 07306-1803		1811 PPR LLC 37 LINCOLN AVE Cliffside Pk, NJ 07010-3039	
Seller		Seller	
1811 PPR LLC 37 LINCOLN AVE Cliffside Park, NJ 07010-3039		YACOUBIAN, RAFI 406 PROSPECT AVE,APT#5B Hackensack, NJ 07601-2581	

Appendix I

EDR Chain of Title

EDR Chain of Title Report

The EDR Chain of Title Report tracks a line of successive owners from the present back to 1940 of a particular parcel of property, linked together by recorded transactions which pass title. Available nationwide, this report provides a summary of a property's ownership history and is a valuable source for determining the prior uses of a property.

A network of professional, abstractors following established procedures, use client supplied address information to locate:

- Historical Chain of Title;
- Leases and Miscellaneous

Thank you for your business.

Please contact EDR at 1-800-352-0050
with any questions or comments.

Disclaimer = Copyright and Trademark Notice

This report was prepared for the use of Environmental Data Resources, Inc., and All States Title Research, exclusively. This report is neither a guarantee of title, a commitment to insure, or a policy of title insurance. NO WARRANTY, EXPRESSED OR IMPLIED, IS MADE WHATSOEVER IN CONNECTION WITH THIS REPORT. Environmental Data Resources, Inc. (EDR) and All States Title Research specifically disclaim the making of any such warranties, including without limitation, merchantability or fitness for a particular use or purpose. The information contained in this report is retrieved as it is recorded from the various agencies that make it available. The total liability is limited to the fee paid for this report.

Copyright 2010 by Environmental Data Resources, Inc. All rights reserved. Reproduction in any media or format, in whole or in part, of any report or map of Environmental Data Resources, Inc., or its affiliates, is prohibited without prior written permission.

EDR and its logos are trademarks of Environmental Data Resources, Inc. or its affiliates. All other trademarks used herein are the property of their respective owners.

EDR Chain of Title Report

TARGET PROPERTY INFORMATION

ADDRESS

1811 Paterson Plank Road

1811 Paterson Plank Road

North Bergen, NJ, 07047

RESEARCH SOURCE

Source 1: Hudson County Board of Taxation

Source 2: Hudson County Register of Deeds

Examiner's Notes: Public records of Hudson County, New Jersey were searched from January 1, 1940 to February 17, 2015, and no other deeds vesting title in the subject property were found of record during the period searched.

HISTORICAL CHAIN OF TITLE

Current Owner: 1811 PPR, LLC

Legal Description: See attached deed

Property Identifiers: Block 27, Lot 27

HISTORICAL CHAIN OF TITLE

See Exhibit 'A'.

LEASES AND MISCELLANEOUS

See Exhibit 'B'.

EDR Chain of Title Report

Chain of Title

Exhibit "A"

EDR Chain of Title Report

HISTORICAL CHAIN OF TITLE

PARCEL NO. **Block 27, Lot 27**

Chain 1

Type of deed: Deed
Title received from: Frederick Schaab (heir of Jacob Schaab, deceased)
Title is vested in: Blanche Lee
Deed recorded: 04/11/1962
Instrument: 2902-71
Comments: Jacob Schaab acquired title to the property prior to 1940.

Type of deed: Deed
Title received from: Blanche Lee and Louis J. Lee, her husband
Title is vested in: Frank Lee
Deed recorded: 10/07/1968
Instrument: 3045-152
Comments:

Type of deed: Deed
Title received from: Frank Lee
Title is vested in: Scired Enterprises, Inc.
Deed recorded: 07/01/1969
Instrument: 3059-798
Comments:

Type of deed: Deed
Title received from: Scired Enterprises, Inc.
Title is vested in: Rafi Yacoubian
Deed recorded: 09/17/2003
Instrument: 7131-283
Comments:

Type of deed: Deed
Title received from: Rafi Yacoubian
Title is vested in: 1811 PPR, LLC
Deed recorded: 01/13/2011
Instrument: 8772-475
Comments:

PARCEL NO. Block 27, Lot 27

Chain 2

Type of deed: Deed

Title received from: Lillian C. Ackaway and Richard Joseph Ackaway, her husband; John Jacob Schaab and Minnie Schaab, his wife; and John Jacob Schaab, as Executor under the Last Will and Testament of Fred Schaab, deceased

Title is vested in: Scired Enterprises, Inc.

Deed recorded: 09/25/1969

Instrument: 3064-751

Comments: Fred Schaab acquired title to the property prior to 1940. Fred Schaab died 01/09/1968.

Type of deed: Deed

Title received from: Scired Enterprises, Inc.

Title is vested in: Rafi Yacoubian

Deed recorded: 09/17/2003

Instrument: 7131-283

Comments:

Type of deed: Deed

Title received from: Rafi Yacoubian

Title is vested in: 1811 PPR, LLC

Deed recorded: 01/13/2011

Instrument: 8772-475

Comments:

PARCEL NO. Block 27, Lot 27

Chain 3

Type of deed: Deed
Title received from: William O. Henrichs, Executor of the Last Will and Testament of Oscar Schenk, deceased
Title is vested in: Daniel C. McGuire, Inc.
Deed recorded: 07/09/1963
Instrument: 2929-821
Comments: Conveys a portion of the property. Oscar Schenk acquired title to the property prior to 1940.

Type of deed: Deed
Title received from: William O. Henrichs, Executor of the Last Will and Testament of Oscar Schenk, deceased
Title is vested in: Daniel C. McGuire, Inc.
Deed recorded: 11/12/1963
Instrument: 2937-717
Comments: Conveys a portion of the property. Oscar Schenk acquired title to the property prior to 1940.

Type of deed: Deed
Title received from: Daniel C. McGuire, Inc.
Title is vested in: Scired Enterprises, Inc.
Deed recorded: 07/10/1969
Instrument: 3060-399
Comments:

Type of deed: Deed
Title received from: Scired Enterprises, Inc.
Title is vested in: Rafi Yacoubian
Deed recorded: 09/17/2003
Instrument: 7131-283
Comments:

Type of deed: Deed
Title received from: Rafi Yacoubian
Title is vested in: 1811 PPR, LLC
Deed recorded: 01/13/2011
Instrument: 8772-475
Comments:

EDR Chain of Title Report

LEASES AND MISCELLANEOUS

Exhibit "B"

EDR Chain of Title Report

LEASES and MISCELLANEOUS

1. Type of Instrument:

First Party:

Second Party:

Recorded:

Book:

Page:

Document No:

2. Type of Instrument:

First Party:

Second Party:

Recorded:

Book:

Page:

Document No:

A COPY OF THIS DEED
HAS BEEN SENT TO ASSESSOR'S OFFICE

DEED

20110113010003470 1/8
01/13/2011 02:53:53 PM DEED
Bk: 8772 Pg: 475
Willie L. Flood
Hudson County, Register of Deeds
Receipt No. 503077

This Deed is made on December 15, 2010

BETWEEN

RAFI YACOUBIAN, married,

whose post office address is 406 Prospect Avenue, Apt. 5B, Hackensack, NJ 07601

referred to as the Grantor,

AND

1811 PPR, LLC

whose post office address is 37 Lincoln Avenue, Cliffside Park, NJ 07010

referred to as the Grantee.

The words "Grantor" and "Grantee" shall mean all Grantors and all Grantees listed above.

1. **Transfer of Ownership.** The Grantor grants and conveys (transfers ownership of) the property (called the "Property") described below to the Grantee. This transfer is made for the sum of \$797,500.00.

The Grantor acknowledges receipt of this money.

2. **Tax Map Reference.** (N.J.S.A. 46:15-1.1) Municipality of North Bergen
Block No. 27 Lot No. 27 Qualifier No. Account No.

☐ No lot and block or account number is available on the date of this Deed. (Check box if applicable).


3. **Property.** The property consists of the land and all the buildings and structures on the land in the Township of North Bergen, County of Hudson and State of New Jersey. The legal description is:

☒ Please see attached Legal Description annexed hereto and made a part hereof. (Check Box if Applicable)

BEING THE SAME PREMISES CONVEYED TO THE GRANTOR(S) HEREIN BY DEED DATED AUGUST 5, 2003, RECORDED SEPTEMBER 17, 2003 IN DEED BOOK 7131, PAGE 283 IN THE HUDSON COUNTY CLERK'S OFFICE.

HTF 83 L-2-S-4
8/11/11

Prepared by: (print signer's name below signature)


John R. Merlino Jr., Esq.

(For Recorder's Use Only)

20110113010003470
1/13/2011 2:53:00 PM
Consideration: \$797,500.00
Exempt Code: Regular
County: \$797.50 State: \$1,993.75
NJAHF \$971.25 PHPF: \$398.75
EAA: \$1,434.25 General: \$1,683.00
Buyer's Fee: \$.00
Total RTF: \$7,278.50

A COPY OF THIS DEED
HAS BEEN SENT TO ASSESSOR'S OFFICE

All that certain lot, parcel or tract of land, situate and lying in the Township of North Bergen, County of Hudson and State of New Jersey being more particularly described as follows:

FIRST TRACT:

BEGINNING at a point in the westerly line of Paterson Plank Road, distant 288.10 feet southerly from the intersection formed by said westerly line of Paterson Plank Road with the northerly line of the "Map of Thomas Rosman" filed in the Office of the Surrogate of the County of Hudson on May 25, 1855 as Map No. 1, and running thence:

- 1) Westerly and parallel to said northerly line of "Map of Rosman" North 62 degrees 2 minutes 59 seconds West 260.30 feet to a point distant 300 feet easterly from the intersection of this course with the easterly line of Tonnelle Avenue; thence
- 2) Northerly and parallel to said easterly line of Tonnelle Avenue, North 30 degrees 11 minutes 7 seconds East 146.06 feet to a point; thence
- 3) Easterly and parallel to said northerly line of "Map of Rosman" South 62 degrees 2 minutes 59 seconds East 236.51 feet to a point in said westerly line of Paterson Plank Road; thence
- 4) Southerly and along said westerly line of Paterson Plank Road, South 20 degrees 53 minutes 1 second West 147.07 feet to the point or place of BEGINNING.

SECOND TRACT:

BEGINNING at a point in the westerly right of way of Plank Road (now known as Paterson Blank Road) distant thereon 73.51 feet southwesterly from the point of intersection of the said westerly right of way of Plank Road and the southerly line of lands formerly of Hartman Van Wagenen as shown on a map entitled, "Map made by Edward Du Bois, John Sturges, Jr. and John Hague, Commissioners appointed by the Orphan's Court of Hudson County at the December Term, A.D. 1854 to make partition between Heirs of Thomas Rosman, deceased, of the certain lands in said County, filed May 25, 1855 in the Surrogate's Office Hudson County, New Jersey, Map #1 by T & J Slator" and running thence

- 1) North 57 degrees West a distance of 227.50 feet more or less to a point; distant 300 feet southeasterly from the intersection of this course with the southeasterly line of State Highway Route No. 1 also known as Tonnelle Avenue; thence
- 2) South 35 degrees 14 minutes 06 seconds West on a line parallel in Tonnelle Avenue a distance of 73.03 feet to a point; thence
- 3) South 57 degrees East a distance of 236.51 feet more or less to a point in the said easterly line of Plank Road; thence
- 4) North 26 degrees East and along the westerly right of way line of Plank Road a distance of 73.51 feet more or less to the point or place of BEGINNING.

THIRD TRACT:

BEGINNING at a point in the westerly right of way of Plank Road (now known as Paterson Plank Road) said point formed by the intersection of the westerly right of way of Plank Road and the southerly line of lands formerly of Hartman Van Wagenen an shown on a map entitled "Map made by Edward DuBois, John Sturges, Jr. and John Hague, Commissioners appointed by the Orphan's Court of Hudson County at the December Terms A.D. 1854 to make partition between Heirs of Thomas Rosman Deceased, of certain lands in said county, filed May 25, 1855 in the Surrogate's Office Hudson County, New Jersey, Map #1 by T & J Slator" and running; thence

- 1) North 57 degrees West and along the southerly line of lands formerly of Van Wagenen a distance of 215 feet more or less to a point; thence
 - 2) South 35 degrees 14 minutes 06 seconds West on a line parallel to Tonnelle Avenue a distance of 73.03 feet to a point; thence
 - 3) South 57 degrees East a distance of 227.50 feet more or less to a point in the westerly line of Plank Road; thence
 - 4) North 26 degrees East along the westerly right of way line of Plank Road a distance of 73.51 feet to the point and place of BEGINNING.
-

A COPY OF THIS DEED
HAS BEEN SENT TO ASSESSOR'S OFFICE

Being further described in accordance with a survey made by George J. Anderson, P.L.S., dated 11/23/2010.

BEGINNING at a point of intersection formed by the northwesterly side of Paterson Plank Road (60' wide, formerly Plank Road), and the northeasterly corner of lands now or formerly of Hudson News Company, as per Deed Book 6383, Page 194 et seq.; and from thence running:

- 1) North 62 degrees 02 minutes 59 seconds West, a distance of 260.30 feet to a point; thence
- 2) North 30 degrees 11 minutes 07 seconds East, a distance of 292.12 feet to a point; thence
- 3) South 62 degrees 02 minutes 59 seconds East, a distance of 212.72 feet to a point in the northwesterly side of Paterson Plank Road; thence
- 4) Along the same, South 20 degrees 53 minutes 01 seconds West, a distance of 294.13 feet to the point and place of BEGINNING.

FOR INFORMATIONAL PURPOSES ONLY: Also known as Lot 27 in Block 27 on the Township of North Bergen Tax Map.

FOR INFORMATIONAL PURPOSES ONLY: BEING COMMONLY KNOWN AS 1811 Paterson Plank Road, North Bergen, NJ 07047


A COPY OF THIS DEED
HAS BEEN SENT TO ASSESSOR'S OFFICE

The street address of the Property is: 1811-1911 Paterson Plank Road, North Bergen, NJ 07047

4. **Promises by Grantor.** The Grantor promises that the Grantor has done no act to encumber the Property. This promise is called a "covenant as to grantor's acts" (N.J.S.A 46:4-6). This promise means that the Grantor has not allowed anyone else to obtain any legal rights which affect the Property (such as by making a mortgage or allowing a judgment to be entered against the Grantor).

5. **Signatures.** The Grantor signs this Deed as of the date at the top of the first page. (Print name below each signature.)

Witnessed by:



JOHN R. MERLINO JR.
AN ATTORNEY AT LAW
IN THE STATE OF NEW JERSEY

 (Seal)
RAFI YACOUBIAN

STATE OF CALIFORNIA, COUNTY OF _____ SS:

I CERTIFY that on December , 2010, RAFI YACOUBIAN personally came before me and stated to my satisfaction that this person (or if more than one, each person):

- (a) was the maker of the attached deed;
- (b) executed this deed as his or her own act; and,
- (c) made this Deed for \$797,500.00 as the full and actual consideration paid or to be paid for the transfer of title. (Such consideration is defined in N.J.S.A. 46:15-5.)

- Please See Attached
CA Notary Acknowledgement
-CSM
-12-13-2010

RECORD AND RETURN TO:

POJANOWSKI & TRAWINSKI, P.C.
1135 Clifton Ave, Ste 206
Clifton, NJ 07013

NOTARY PUBLIC

Print name and title below signature

CALIFORNIA ALL-PURPOSE ACKNOWLEDGMENT


State of California

County of Los Angeles

On Dec. 13, 2010 before me, Chuck Jiro Murayama, Notary Public

personally appeared Rafi Yacoubian

who proved to me on the basis of satisfactory evidence to be the person(s) whose name(s) is/are subscribed to the within instrument and acknowledged to me that he/she/they executed the same in his/her/their authorized capacity(ies), and that by his/her/their signature(s) on the instrument the person(s), or the entity upon behalf of which the person(s) acted, executed the instrument.



I certify under PENALTY OF PERJURY under the laws of the State of California that the foregoing paragraph is true and correct.

WITNESS my hand and official seal.

Signature: [Signature]

Though the information below is not required by law, it may prove valuable to persons relying on the document and could prevent fraudulent removal and reattachment of this form to another document.

Description of Attached Document

Title or Type of Document: Deed

Document Date: 12-13-2010 Number of Pages: 2

Signer(s) Other Than Named Above: _____

Capacity(ies) Claimed by Signer(s)

Signer's Name: Rafi Yacoubian Signer's Name: _____

☐ Corporate Officer — Title(s): _____ ☐ Corporate Officer — Title(s): _____

☒ Individual ☐ Partner — ☐ Limited ☐ General ☐ Individual ☐ Partner — ☐ Limited ☐ General

☐ Attorney in Fact ☐ Attorney in Fact

☐ Trustee ☐ Trustee

☐ Guardian or Conservator ☐ Guardian or Conservator

☐ Other: _____ ☐ Other: _____

Signer Is Representing: _____ Signer Is Representing: _____



State of New Jersey

SELLER'S RESIDENCY CERTIFICATION/EXEMPTION

(C.55, P.L. 2004)

GIT/REP-3
(10-09)

(Please Print or Type)

SELLER(S) INFORMATION (See Instructions, Page 2)

Name(s)

RAFI YACIOUBIAN

Current Resident Address:

Street: 406 PROSPECT AVENUE, APT. 5B

City, Town, Post Office

State

Zip Code

HACKENSACK

NJ

07801

PROPERTY INFORMATION (Brief Property Description)

Block(s)

Lot(s)

Qualifier

27

27

Street Address:

1811 PATERSON PLANK ROAD

City, Town, Post Office

State

Zip Code

NORTH BERGEN

NJ

07047

Seller's Percentage of Ownership

Consideration

Closing Date

100%

797,500.00

12/15/2010

SELLER ASSURANCES (Check the Appropriate Box) (Boxes 2 through 8 apply to Residents and Non-residents)

1. ☒ I am a resident taxpayer (individual, estate, or trust) of the State of New Jersey pursuant to N.J.S.A. 54A:1-1 et seq. and will file a resident gross income tax return and pay any applicable taxes on any gain or income from the disposition of this property.
2. ☐ The real property being sold or transferred is used exclusively as my principal residence within the meaning of section 121 of the federal Internal Revenue Code of 1986, 26 U.S.C. s. 121.
3. ☐ I am a mortgagor conveying the mortgaged property to a mortgagee in foreclosure or in a transfer in lieu of foreclosure with no additional consideration.
4. ☐ Seller, transferor or transferee is an agency or authority of the United States of America, an agency or authority of the State of New Jersey, the Federal National Mortgage Association, the Federal Home Loan Mortgage Corporation, the Government National Mortgage Association, or a private mortgage insurance company.
5. ☐ Seller is not an individual, estate or trust and as such not required to make an estimated payment pursuant to N.J.S.A.54A:1-1 et seq.
6. ☐ The total consideration for the property is \$1,000 or less and as such, the seller is not required to make an estimated payment pursuant to N.J.S.A. 54A:5-1-1 et seq.
7. ☐ The gain from the sale will not be recognized for Federal income tax purposes under I.R.C. Section 721, 1031, 1033 or is a cemetery plot. (CIRCLE THE APPLICABLE SECTION). If such section does not ultimately apply to this transaction, the seller acknowledges the obligation to file a New Jersey income tax return for the year of the sale (see instructions).
☐ No non-like kind property received.
8. ☐ Transfer by an executor or administrator of a decedent to a devisee or heir to effect distribution of the decedent's estate in accordance with the provisions of the decedent's will or the intestate laws of this state.

SELLER(S) DECLARATION

The undersigned understands that this declaration and its contents may be disclosed or provided to the New Jersey Division of Taxation and that any false statement contained herein could be punished by fine, imprisonment, or both. I furthermore declare that I have examined this declaration and, to the best of my knowledge and belief, it is true, correct and complete.

Date

Signature

(Seller) Please indicate if Power of Attorney or Attorney in Fact

Date

Signature

(Seller) Please indicate if Power of Attorney or Attorney in Fact

Hudson County Register 20110113010003470 7/8

RTF-1 (Rev. 7/14/10)
MUST SUBMIT IN DUPLICATE

STATE OF NEW JERSEY AFFIDAVIT OF CONSIDERATION FOR USE BY SELLER

(Chapter 49, P.L. 1966, as amended through Chapter 33, P.L. 2006) (N.J.S.A. 46:15-5 et seq.)

BEFORE COMPLETING THIS AFFIDAVIT, PLEASE READ THE INSTRUCTIONS ON THE REVERSE SIDE OF THIS FORM.

STATE OF NEW JERSEY

COUNTY HUDSON } SS. County Municipal Code 0908
MUNICIPALITY OF PROPERTY LOCATION NORTH BERGEN

FOR RECORDER'S USE ONLY

Consideration \$ 297,500
RTF paid by seller \$ None
Date 01-13-11 By RAFI

*Use symbol "C" to indicate that fee is exclusively for county use.

(1) PARTY OR LEGAL REPRESENTATIVE (Instructions #3 and #4 on reverse side)

Deponent, RAFI YACOVBIAN being duly sworn according to law upon his/her oath,
(Name)
deposes and says that he/she is the GRANTOR in a deed dated 12/15/2010 transferring
(Grantor, Legal Representative, Corporate Officer, Officer of Title Company, Lending Institution, etc.)
real property identified as Block number 27 Lot number 27 located at
1811 - 1911 PATERSON PLANK RD., NORTH BERGEN, NJ and annexed thereto.
(Street Address, Town)

(2) CONSIDERATION \$ 297,500 (Instructions #1 and #3 on reverse side) ☐ no prior mortgage to which property is subject.

(3) Property transferred is Class 4A 4B 4C (circle one). If property transferred is Class 4A, calculation in Section 3A below is required.

(3A) REQUIRED CALCULATION OF EQUALIZED VALUATION FOR ALL CLASS 4A (COMMERCIAL) PROPERTY TRANSACTIONS: (Instructions #5A and #7 on reverse side)

Total Assessed Valuation + Director's Ratio = Equalized Assessed Valuation
\$ 382,100 + 45.14 % = \$ 846,477.62

If Director's Ratio is less than 100%, the equalized valuation will be an amount greater than the assessed value. If Director's Ratio is equal to or in excess of 100%, the assessed value will be equal to the equalized valuation.

(4) FULL EXEMPTION FROM FEE (Instruction #8 on reverse side)

Deponent states that this deed transaction is fully exempt from the Realty Transfer Fee imposed by C. 49, P.L. 1966, as amended through C. 66, P.L. 2004, for the following reason(s). Mere reference to exemption symbol is insufficient. Explain in detail.

(5) PARTIAL EXEMPTION FROM FEE (Instruction #9 on reverse side)

NOTE: All boxes below apply to grantor(s) only. ALL BOXES IN APPROPRIATE CATEGORY MUST BE CHECKED. Failure to do so will void claim for partial exemption. Deponent claims that this deed transaction is exempt from State portions of the Basic, Supplemental, and General Purpose Fees, as applicable, imposed by C. 176, P.L. 1975, C. 113, P.L. 2004, and C. 66, P.L. 2004 for the following reason(s):

- A. SENIOR CITIZEN Grantor(s) ☐ 62 years of age or over. * (Instruction #9 on reverse side for A or B)
B. { BLIND PERSON Grantor(s) ☐ legally blind or;
DISABLED PERSON Grantor(s) ☐ permanently and totally disabled ☐ receiving disability payments ☐ not gainfully employed*

Senior citizens, blind persons, or disabled persons must also meet all of the following criteria:
☐ Owned and occupied by grantor(s) at time of sale. ☐ Resident of State of New Jersey.
☐ One or two-family residential premises. ☐ Owners as joint tenants must all qualify.

*IN CASE OF HUSBAND AND WIFE, PARTNERS IN A CIVIL UNION COUPLE, ONLY ONE GRANTOR NEED QUALIFY IF TENANTS BY THE ENTIRETY.

C. LOW AND MODERATE INCOME HOUSING (Instruction #9 on reverse side)

- ☐ Affordable according to H.U.D. standards. ☐ Reserved for occupancy.
☐ Meets income requirements of region. ☐ Subject to resale controls.

(6) NEW CONSTRUCTION (Instructions #2, #10, #12 on reverse side)

- ☐ Entirely new improvement. ☐ Not previously occupied.
☐ Not previously used for any purpose. ☐ "NEW CONSTRUCTION" printed clearly at top of first page of the deed.

(7) RELATED LEGAL ENTITIES TO LEGAL ENTITIES (Instructions #6, #12, #14 on reverse side)

- ☐ No prior mortgage assumed or to which property is subject at time of sale.
☐ No contributions to capital by either grantor or grantee legal entity.
☐ No stock or money exchanged by or between grantor or grantee legal entities.

(8) Deponent makes this Affidavit to induce county clerk or register of deeds to record the deed and accept the fee submitted herewith in accordance with the provisions of Chapter 49, P.L. 1966, as amended through Chapter 33, P.L. 2006.

Subscribed and sworn to before me
this 12 day of January, 2011

- Please See Attached
CA Notary Jurat
-CSM
-12-13-2010

RAFI YACOVBIAN
Signature of Deponent
Deponent Address
406 PROSPECT AVE, HACKENSACK, NJ

RAFI YACOVBIAN

Grantor Name

406 PROSPECT AVE, HACKENSACK, NJ

Grantor Address at Time of Sale

XXX-XXX-7506
Last three digits in Grantor's Social Security Number

Name/Company of Settlement Officer

FOR OFFICIAL USE ONLY
Instrument Number _____ County Hudson
Deed Number _____ Book _____ Page _____
Deed Dated 12-13-10 Date Recorded _____

County recording officers shall forward one copy of each RTF-1 form when Section 3A is completed to:

STATE OF NEW JERSEY
PO BOX 261
TRENTON, NJ 08646-0261
ATTENTION: REALTY TRANSFER FEE UNIT

The Director of the Division of Taxation in the Department of the Treasury has prescribed this form as required by law, and it may not be altered or amended without prior approval of the Director. For information on the Realty Transfer Fee or to print a copy of this Affidavit, visit the Division's website at:
www.state.nj.us/treasury/taxation/lpt/loastax.shtml

CALIFORNIA JURAT WITH AFFIANT STATEMENT

- ☒ See Attached Document (Notary to cross out lines 1-6 below)
☐ See Statement Below (Lines 1-5 to be completed only by document signer[s], not Notary)

~~_____
Signature of Document Signer No. 1~~ ~~_____
Signature of Document Signer No. 2 (if any)~~

State of California

County of Los Angeles

FILED
20110113010003470
01/13/2011 02:53:53 PM
DEED
NUMBER OF PAGES : 8
KSLORN

Subscribed and sworn to (or affirmed) before me on this

13 day of December, 2010 by
Date Month Year

(1) Rafi Yacoubian
Name of Signer

proved to me on the basis of satisfactory evidence
to be the person who appeared before me (.) (.)

(and

(2) _____
Name of Signer

proved to me on the basis of satisfactory evidence
to be the person who appeared before me.)

Signature 
Signature of Notary Public



Place Notary Seal Above

OPTIONAL

*Though the information below is not required by law, it may prove
valuable to persons relying on the document and could prevent
fraudulent removal and reattachment of this form to another document.*

Further Description of Any Attached Document

Title or Type of Document: Affidavit of Consideration

Document Date: 12-13-2010 Number of Pages: 1

Signer(s) Other Than Named Above: _____

RIGHT THUMBPRINT OF SIGNER #1 Top of thumb here

RIGHT THUMBPRINT OF SIGNER #2 Top of thumb here

Appendix J

EDR Historical Topographical Maps

Historical Topographic Map



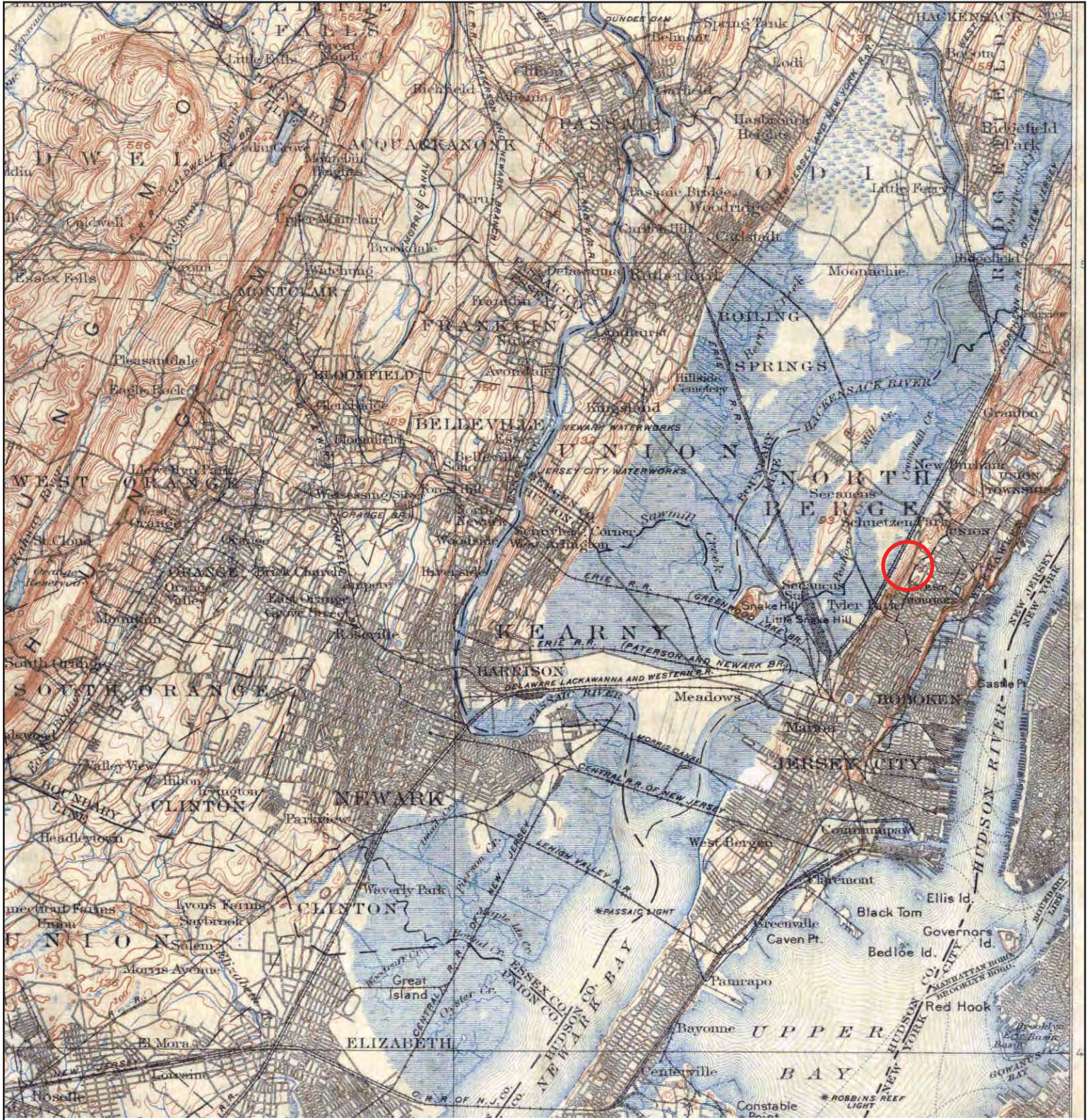
	TARGET QUAD	SITE NAME:	1811 Paterson Plank Road	CLIENT:	Remington & Vernick Engineers
	NAME: PASSAIC	ADDRESS:	1811 Paterson Plank Road	CONTACT:	Elizabeth Wilson
	MAP YEAR: 1900		North Bergen, NJ 07047	INQUIRY#:	4197824.4
		LAT/LONG:	40.7685 / -74.0432	RESEARCH DATE:	02/23/2015
	SERIES: 30				
	SCALE: 1:125000				

Historical Topographic Map



	TARGET QUAD	SITE NAME: 1811 Paterson Plank Road	CLIENT: Remington & Vernick Engineers
	NAME: PATERSON	ADDRESS: 1811 Paterson Plank Road	CONTACT: Elizabeth Wilson
	MAP YEAR: 1903	North Bergen, NJ 07047	INQUIRY#: 4197824.4
	SERIES: 15	LAT/LONG: 40.7685 / -74.0432	RESEARCH DATE: 02/23/2015
	SCALE: 1:62500		

Historical Topographic Map



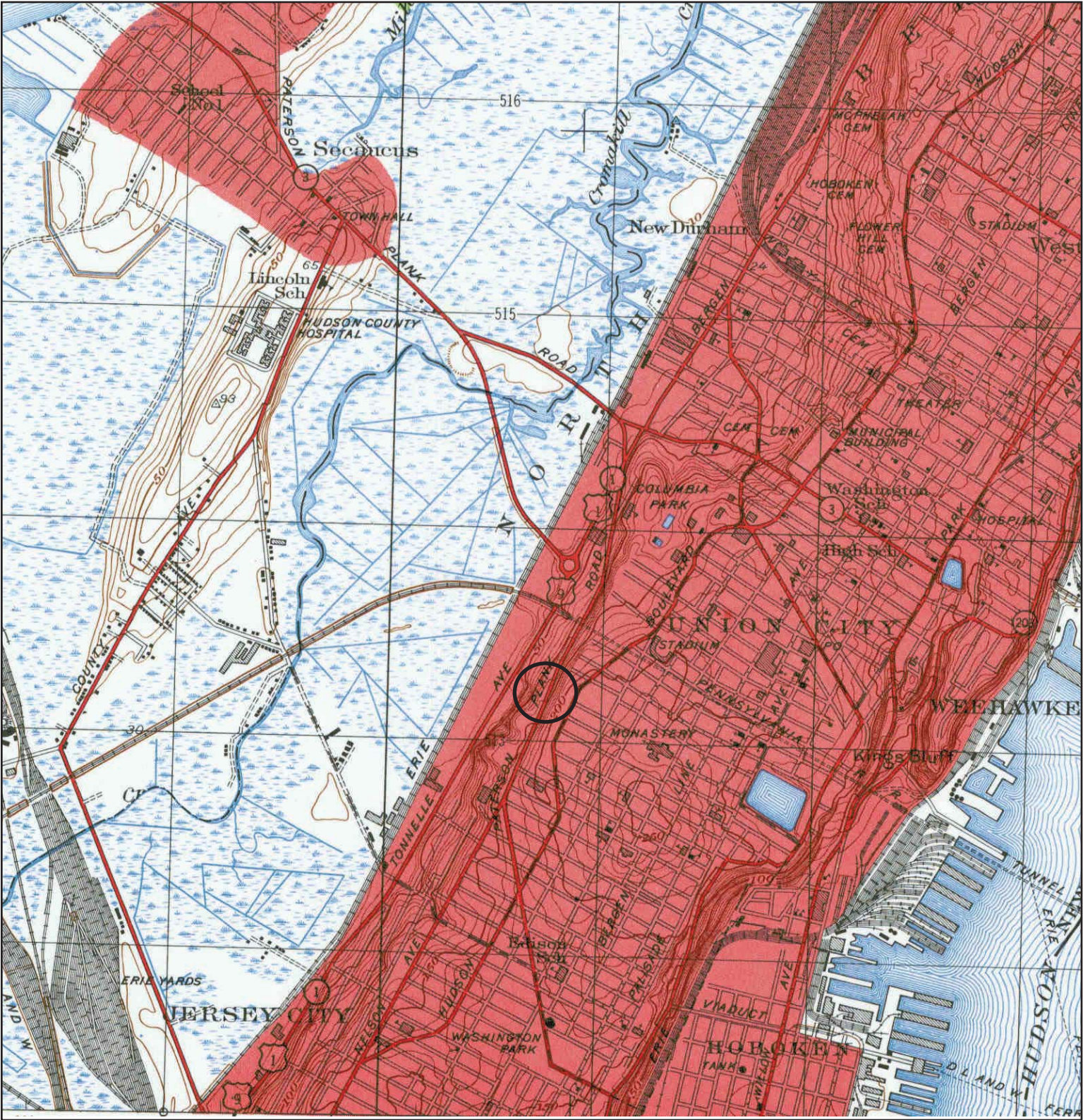
	TARGET QUAD	SITE NAME: 1811 Paterson Plank Road	CLIENT: Remington & Vernick Engineers
	NAME: PASSAIC	ADDRESS: 1811 Paterson Plank Road	CONTACT: Elizabeth Wilson
	MAP YEAR: 1905	NORTH BERGEN, NJ 07047	INQUIRY#: 4197824.4
	SERIES: 30	LAT/LONG: 40.7685 / -74.0432	RESEARCH DATE: 02/23/2015
	SCALE: 1:125000		

Historical Topographic Map



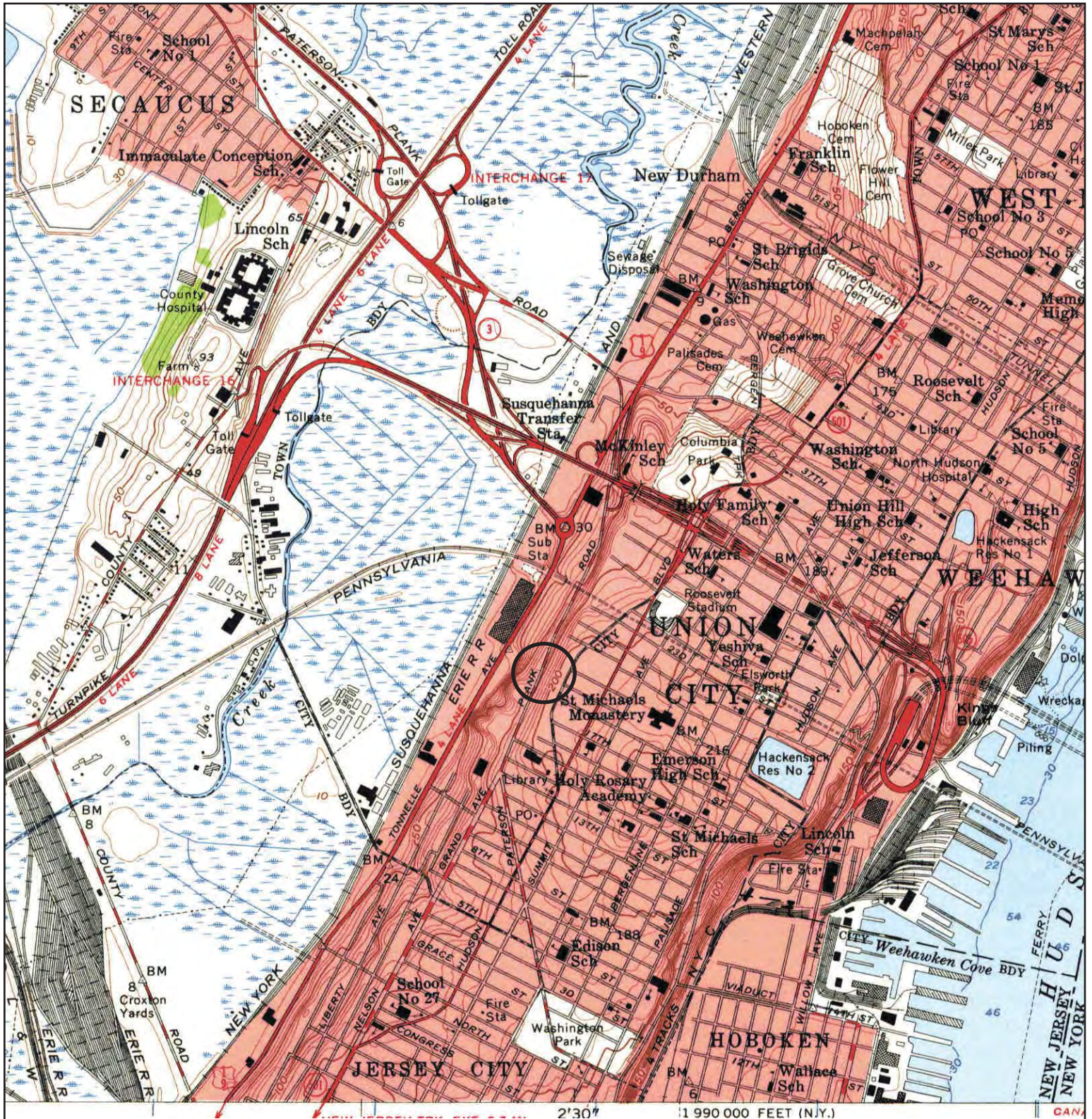
<div>N</div> <div>↑</div>	TARGET QUAD	SITE NAME:	1811 Paterson Plank Road	CLIENT:	Remington & Vernick Engineers
	NAME: WEEHAWKEN	ADDRESS:	1811 Paterson Plank Road	CONTACT:	Elizabeth Wilson
	MAP YEAR: 1940		North Bergen, NJ 07047	INQUIRY#:	4197824.4
	SERIES: 7.5	LAT/LONG:	40.7685 / -74.0432	RESEARCH DATE:	02/23/2015
	SCALE: 1:31680				

Historical Topographic Map



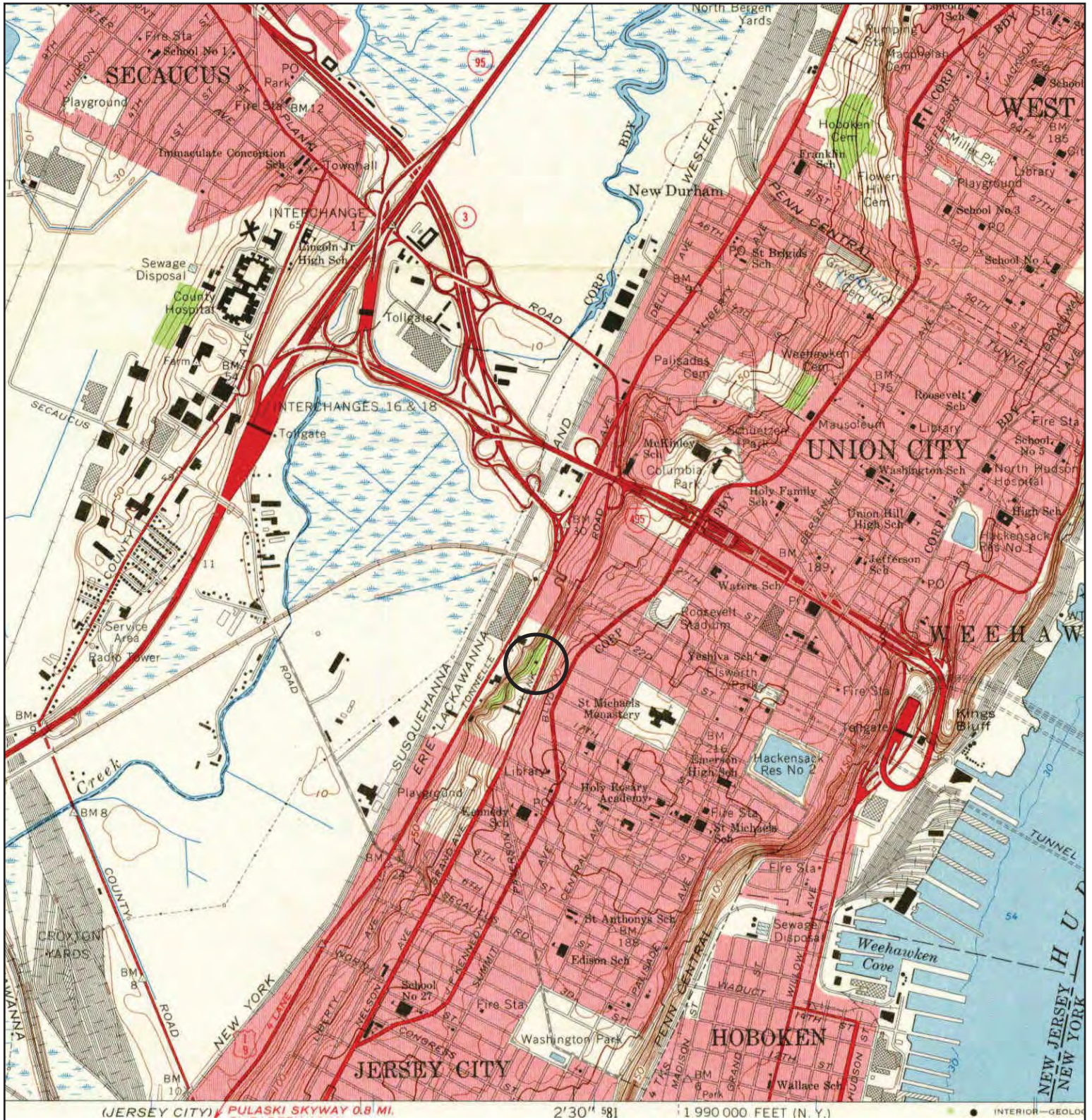
	TARGET QUAD	SITE NAME:	1811 Paterson Plank Road	CLIENT:	Remington & Vernick Engineers
	NAME: WEEHAWKEN	ADDRESS:	1811 Paterson Plank Road	CONTACT:	Elizabeth Wilson
	MAP YEAR: 1947		North Bergen, NJ 07047	INQUIRY#:	4197824.4
		LAT/LONG:	40.7685 / -74.0432	RESEARCH DATE:	02/23/2015
	SERIES: 7.5				
	SCALE: 1:25000				

Historical Topographic Map



<p>N ↑</p>	<p>TARGET QUAD NAME: PATERSON AND VICINITY MAP YEAR: 1955 SERIES: 7.5 SCALE: 1:24000</p>	<p>SITE NAME: 1811 Paterson Plank Road ADDRESS: 1811 Paterson Plank Road North Bergen, NJ 07047 LAT/LONG: 40.7685 / -74.0432</p>	<p>CLIENT: Remington & Vernick Engineers CONTACT: Elizabeth Wilson INQUIRY#: 4197824.4 RESEARCH DATE: 02/23/2015</p>
----------------	---	--	---

Historical Topographic Map



	TARGET QUAD	SITE NAME:	1811 Paterson Plank Road	CLIENT:	Remington & Vernick Engineers
	NAME: WEEHAWKEN	ADDRESS:	1811 Paterson Plank Road	CONTACT:	Elizabeth Wilson
	MAP YEAR: 1967	LAT/LONG:	40.7685 / -74.0432	INQUIRY#:	4197824.4
	SERIES: 7.5			RESEARCH DATE:	02/23/2015
	SCALE: 1:24000				

Historical Topographic Map



TARGET QUAD

NAME: WEEHAWKEN
MAP YEAR: 1981
PHOTOREVISED FROM :1967
SERIES: 7.5
SCALE: 1:24000

SITE NAME: 1811 Paterson Plank Road
ADDRESS: 1811 Paterson Plank Road
North Bergen, NJ 07047
LAT/LONG: 40.7685 / -74.0432

CLIENT: Remington & Vernick Engineers
CONTACT: Elizabeth Wilson
INQUIRY#: 4197824.4
RESEARCH DATE: 02/23/2015

Historical Topographic Map



TARGET QUAD

NAME: WEEHAWKEN
MAP YEAR: 1995

SERIES: 7.5
SCALE: 1:24000

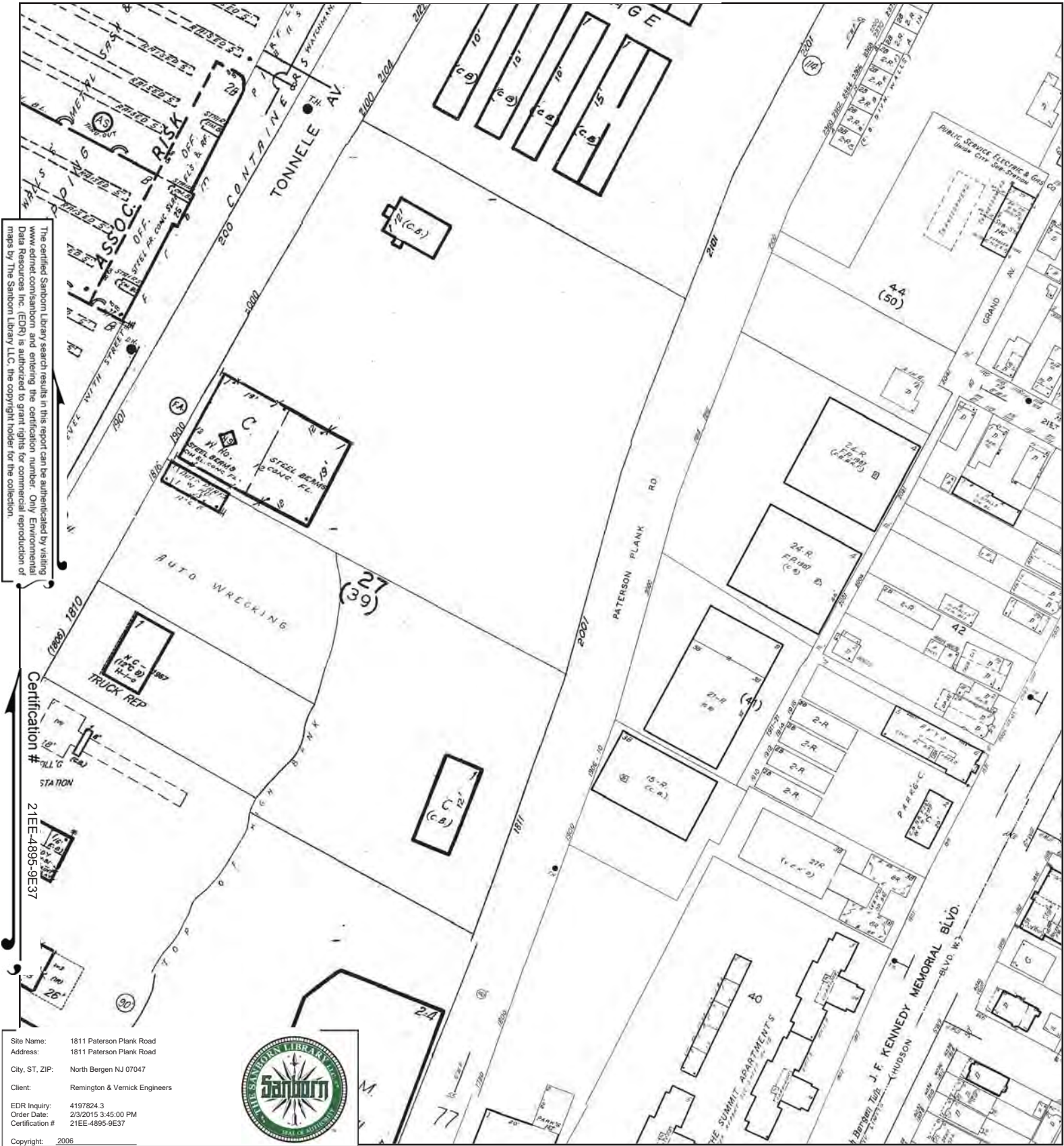
SITE NAME: 1811 Paterson Plank Road
ADDRESS: 1811 Paterson Plank Road
North Bergen, NJ 07047
LAT/LONG: 40.7685 / -74.0432

CLIENT: Remington & Vernick Engineers
CONTACT: Elizabeth Wilson
INQUIRY#: 4197824.4
RESEARCH DATE: 02/23/2015

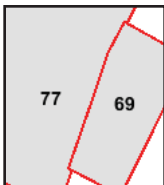
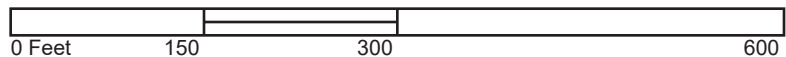
Appendix K

EDR Certified Sanborn® Map Report

2006 Certified Sanborn Map



This Certified Sanborn Map combines the following sheets.
 Outlined areas indicate map sheets within the collection.



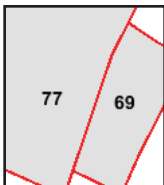
Volume 11, Sheet 77
 Volume 11, Sheet 69



2005 Certified Sanborn Map



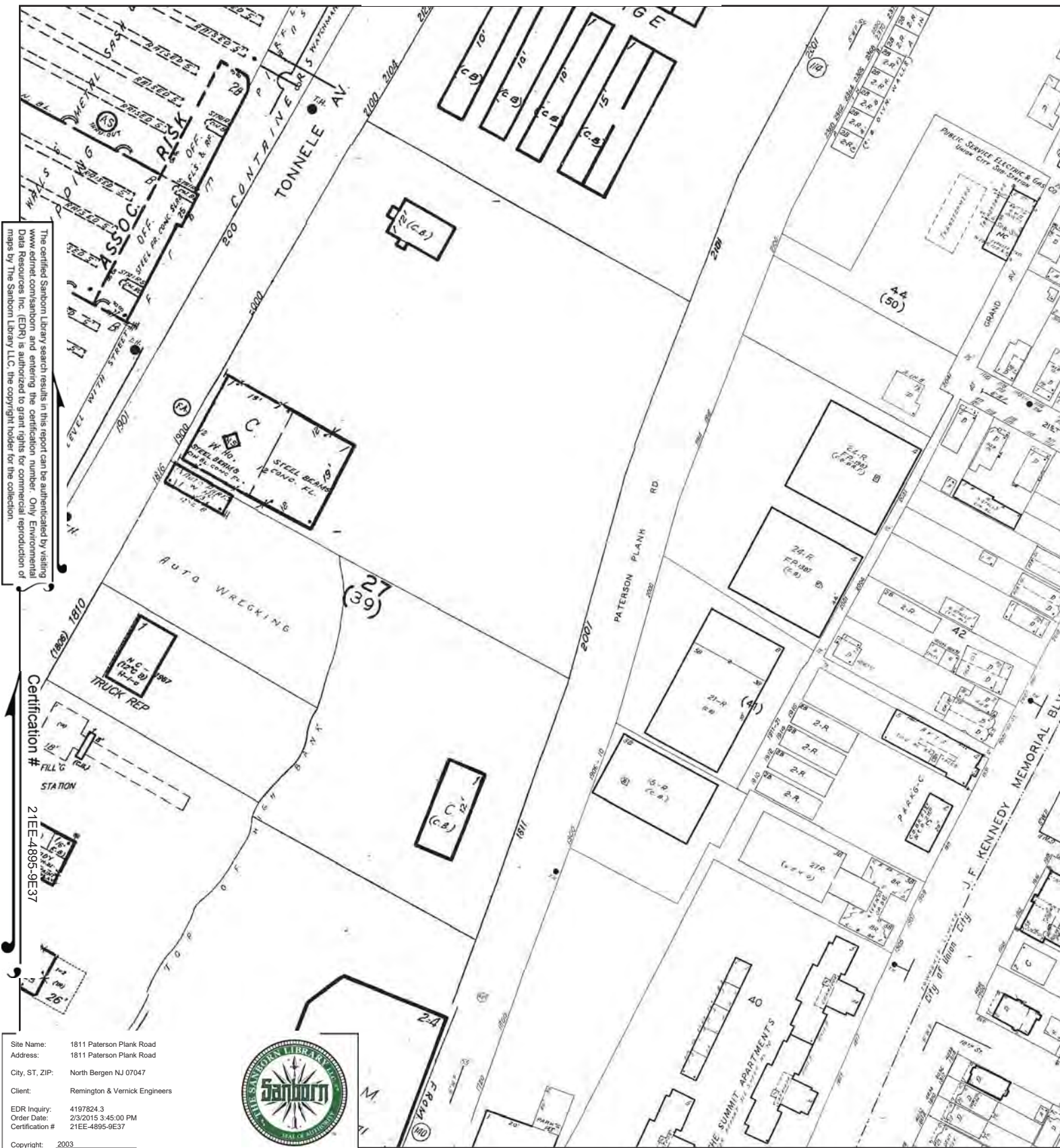
This Certified Sanborn Map combines the following sheets.
 Outlined areas indicate map sheets within the collection.



Volume 11, Sheet 69
 Volume 11, Sheet 77



2003 Certified Sanborn Map



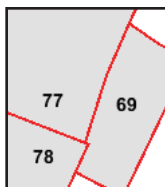
Site Name: 1811 Paterson Plank Road
 Address: 1811 Paterson Plank Road
 City, ST, ZIP: North Bergen NJ 07047
 Client: Remington & Vernick Engineers
 EDR Inquiry: 4197824.3
 Order Date: 2/3/2015 3:45:00 PM
 Certification #: 21EE-4895-9E37



Copyright: 2003

This Certified Sanborn Map combines the following sheets.
 Outlined areas indicate map sheets within the collection.

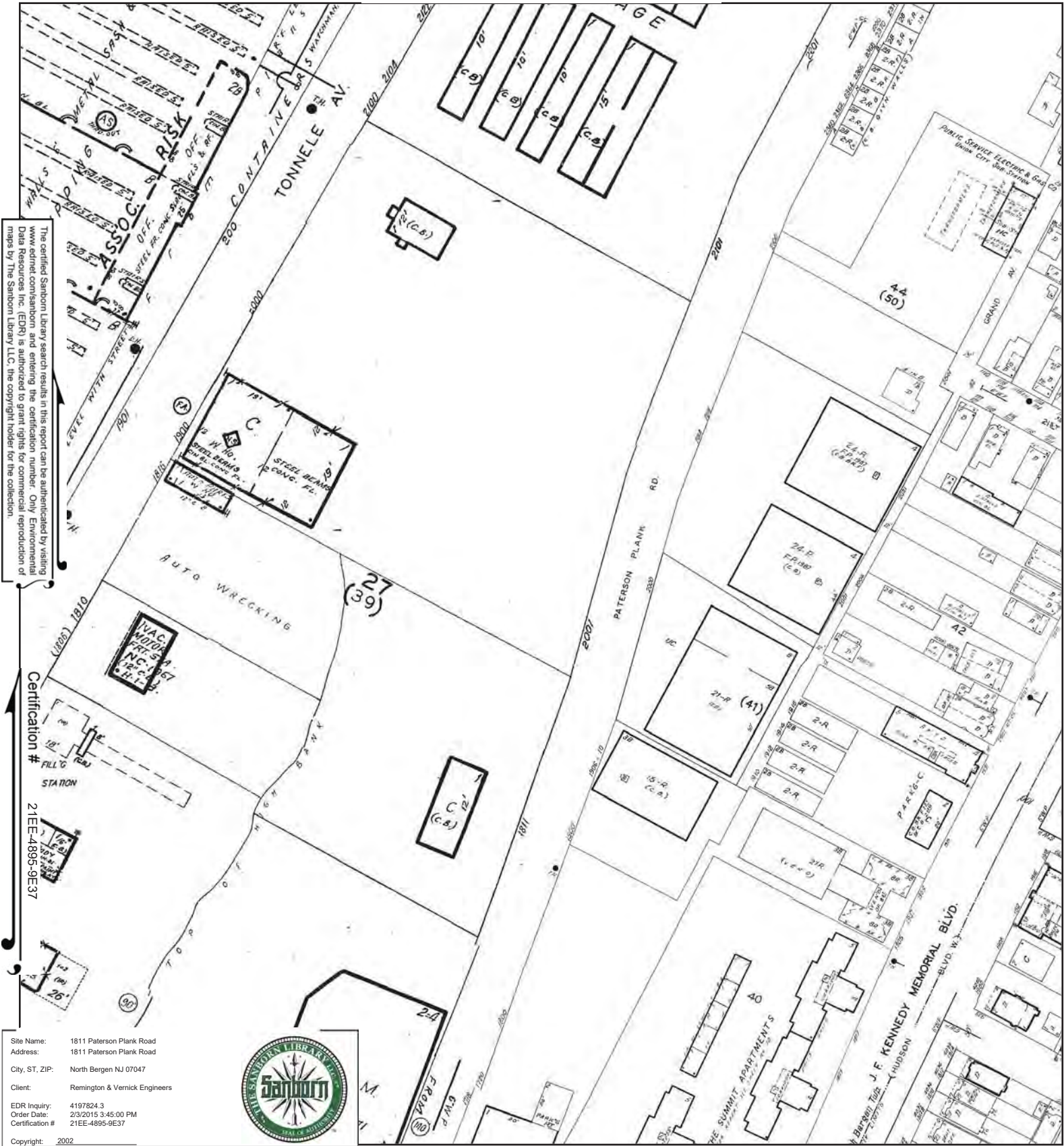
0 Feet 150 300 600



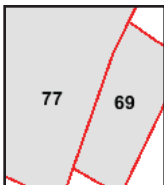
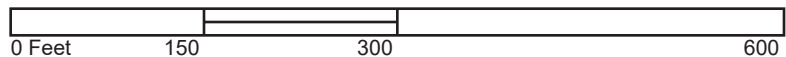
Volume 11, Sheet 69
 Volume 11, Sheet 77
 Volume 11, Sheet 78



2002 Certified Sanborn Map



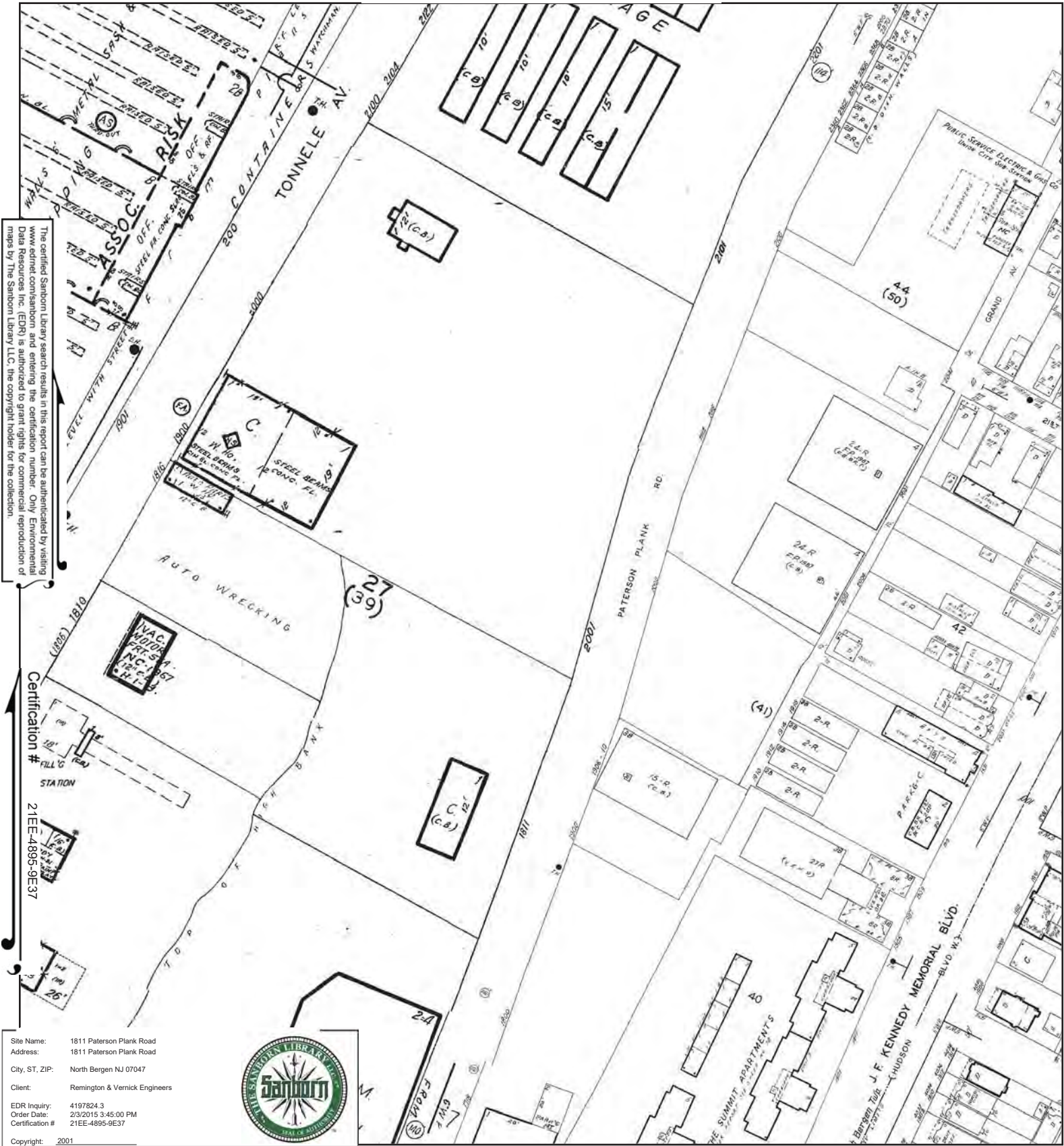
This Certified Sanborn Map combines the following sheets.
 Outlined areas indicate map sheets within the collection.



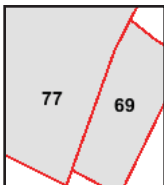
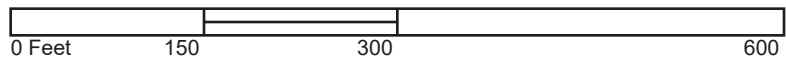
Volume 11, Sheet 69
 Volume 11, Sheet 77



2001 Certified Sanborn Map



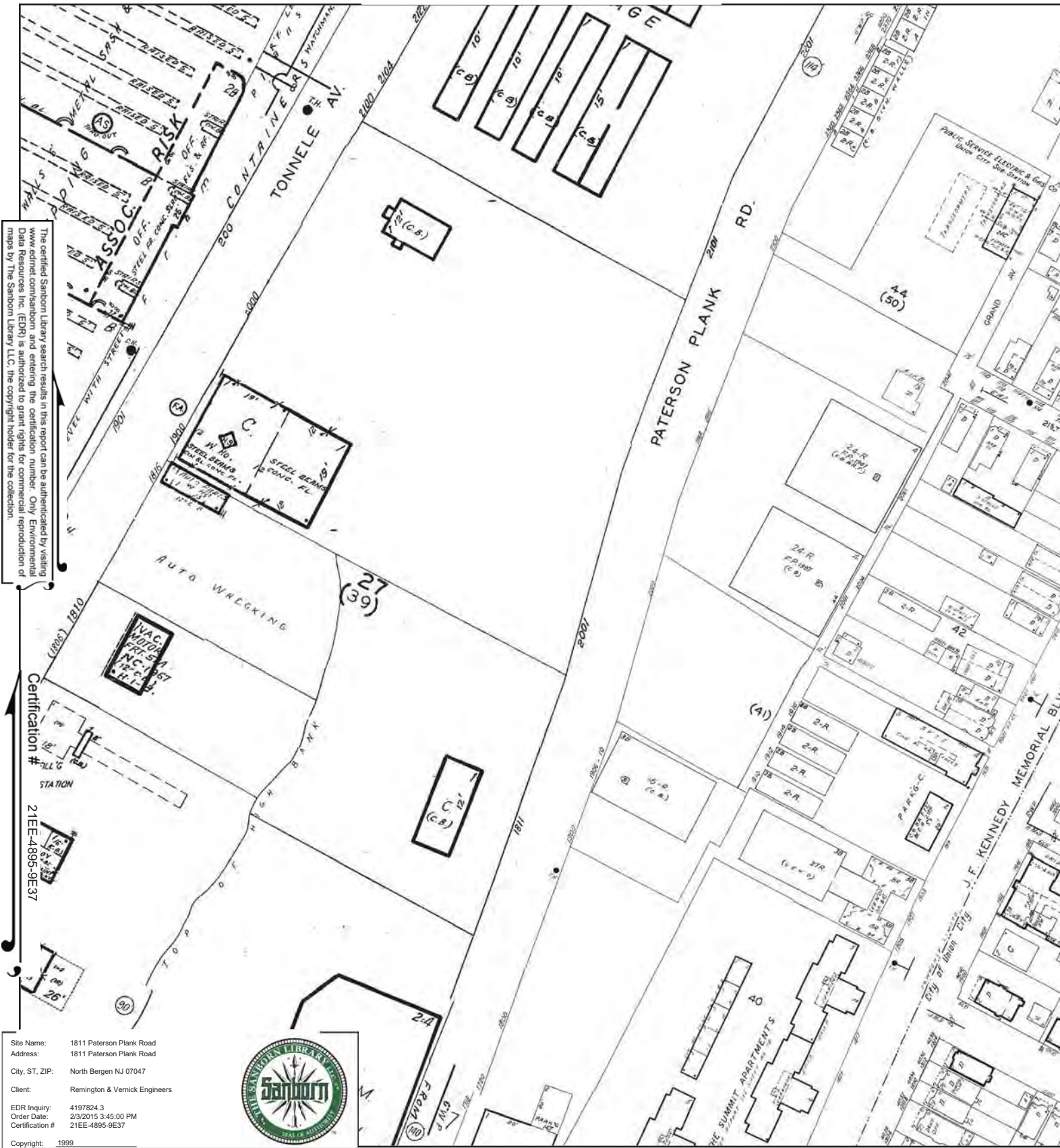
This Certified Sanborn Map combines the following sheets.
 Outlined areas indicate map sheets within the collection.



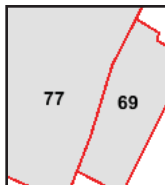
Volume 11, Sheet 69
 Volume 11, Sheet 77



1999 Certified Sanborn Map



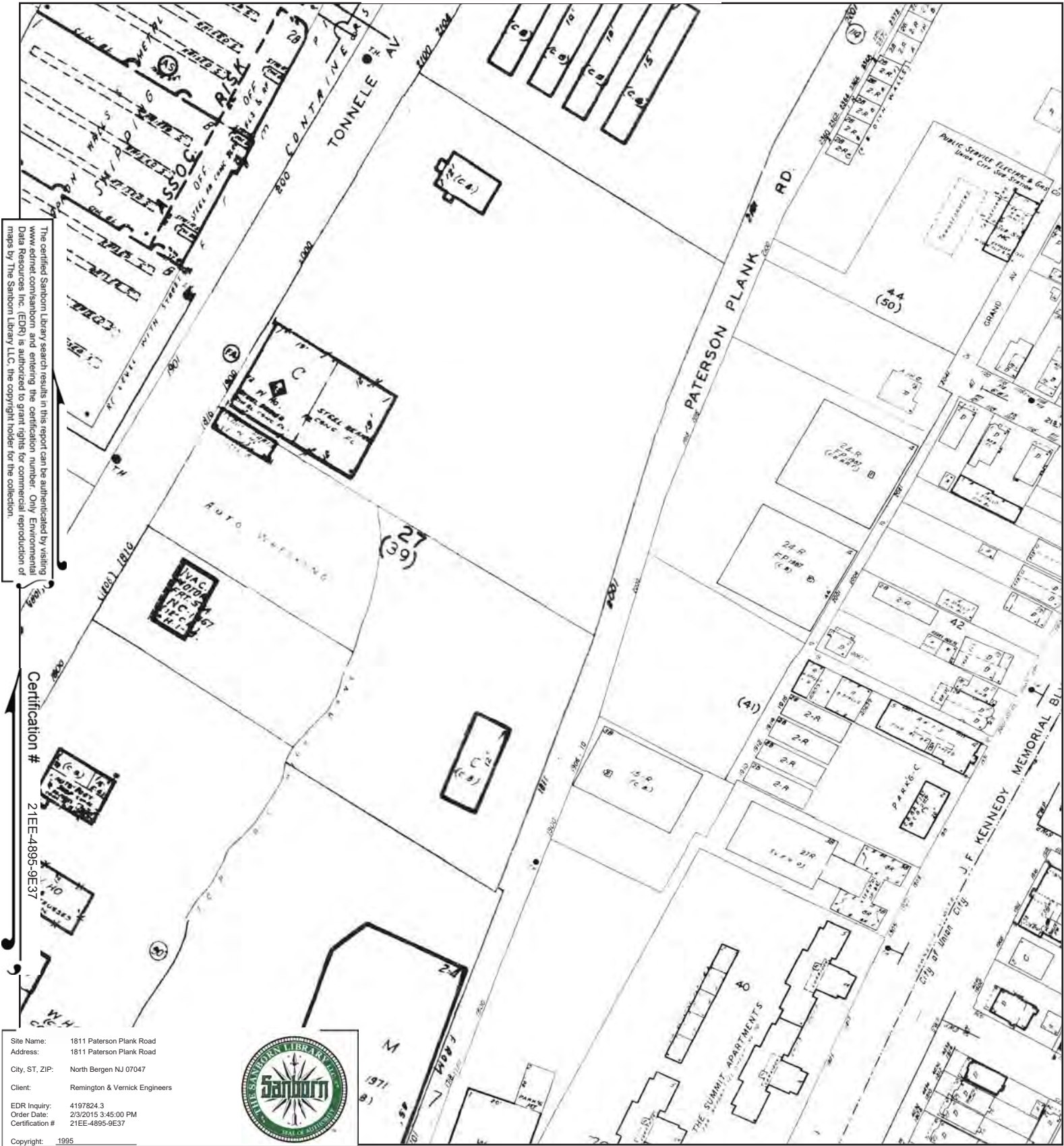
This Certified Sanborn Map combines the following sheets.
 Outlined areas indicate map sheets within the collection.



Volume 11, Sheet 69
 Volume 11, Sheet 77

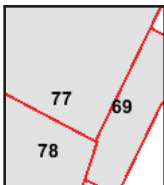


1995 Certified Sanborn Map



This Certified Sanborn Map combines the following sheets.
 Outlined areas indicate map sheets within the collection.

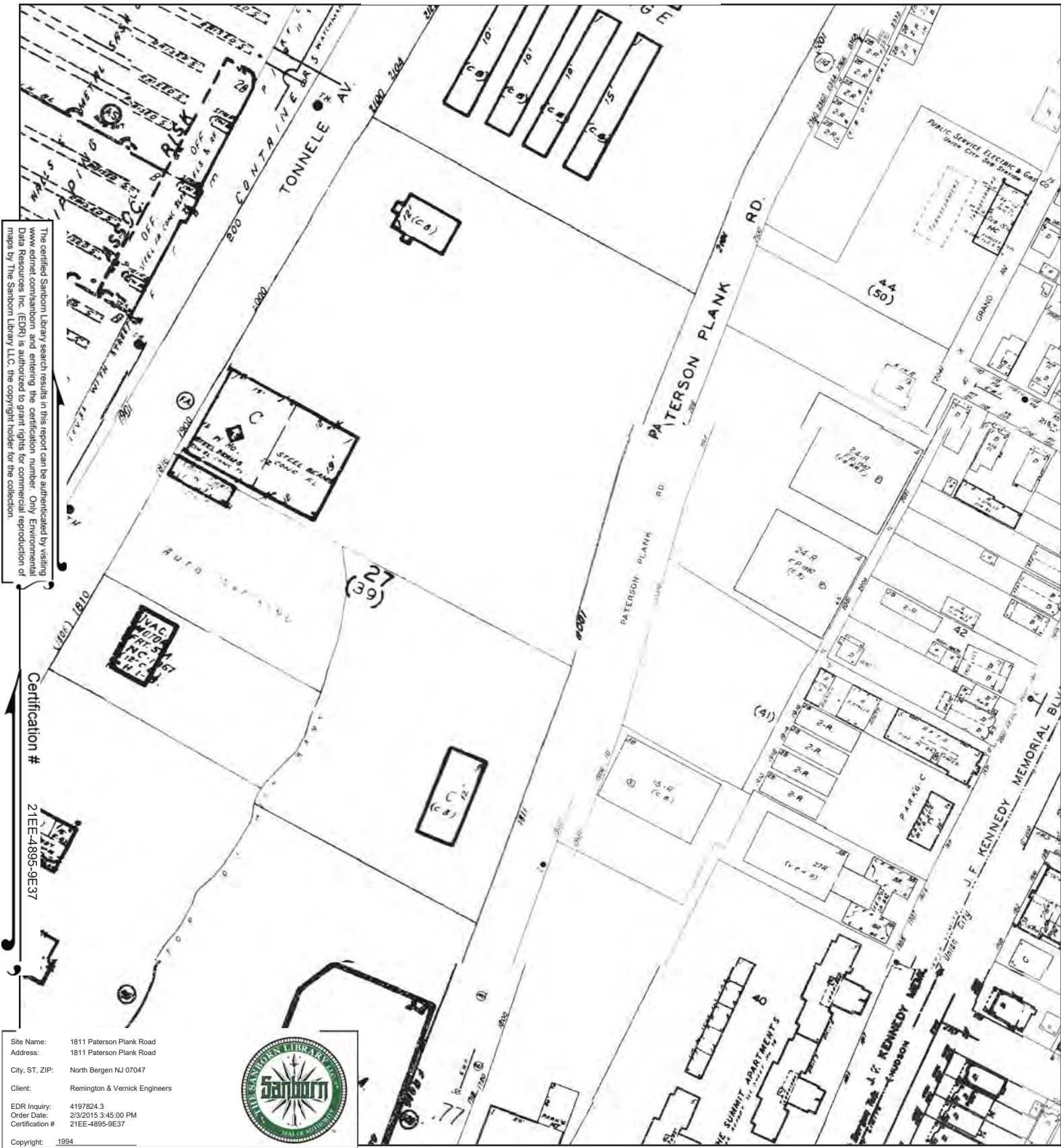
0 Feet 150 300 600



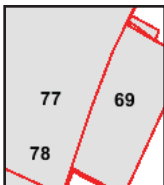
Volume 11, Sheet 69
 Volume 11, Sheet 77
 Volume 11, Sheet 78



1994 Certified Sanborn Map



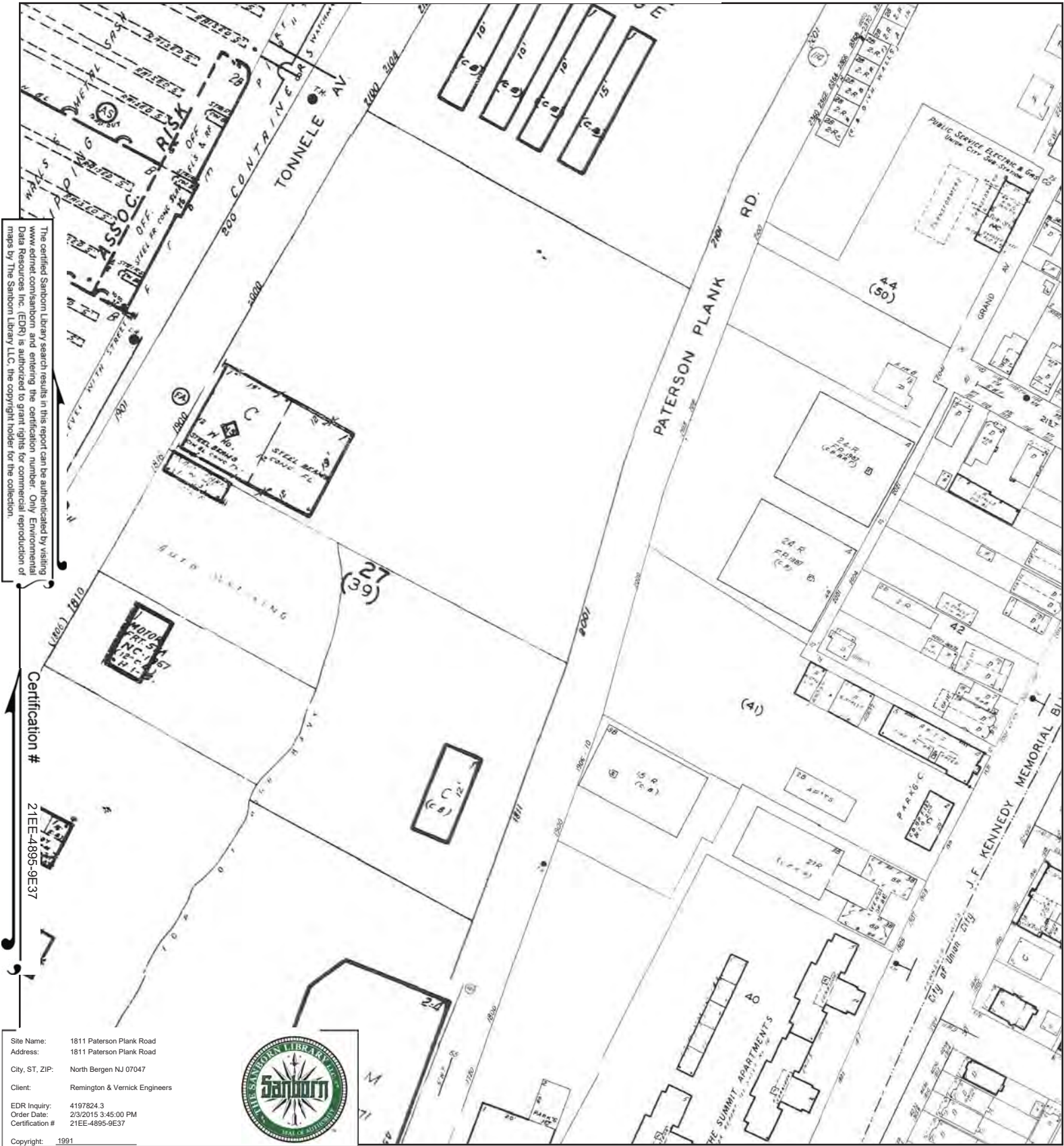
This Certified Sanborn Map combines the following sheets.
 Outlined areas indicate map sheets within the collection.



Volume 11, Sheet 69	Volume 11, Sheet 78
Volume 11, Sheet 78	Volume 11, Sheet 69
Volume 11, Sheet 77	Volume 11, Sheet 77
Volume 11, Sheet 69	Volume 11, Sheet 78
Volume 11, Sheet 77	

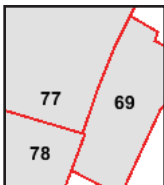


1991 Certified Sanborn Map



This Certified Sanborn Map combines the following sheets.
 Outlined areas indicate map sheets within the collection.

0 Feet 150 300 600



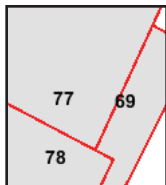
Volume 11, Sheet 69
 Volume 11, Sheet 77
 Volume 11, Sheet 78



1988 Certified Sanborn Map



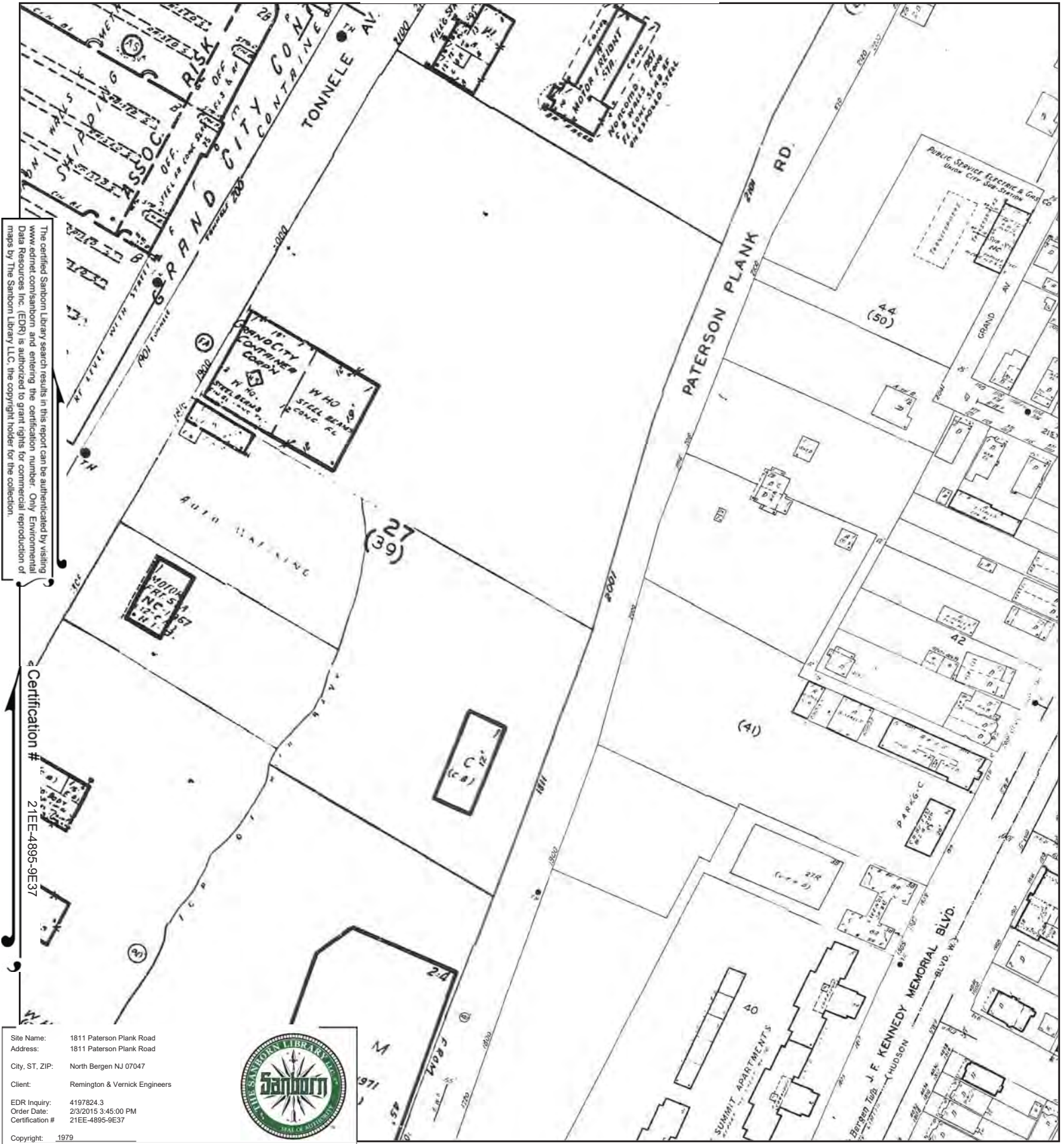
This Certified Sanborn Map combines the following sheets.
 Outlined areas indicate map sheets within the collection.



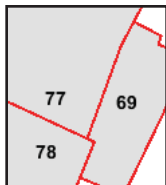
Volume 11, Sheet 69
 Volume 11, Sheet 77
 Volume 11, Sheet 78



1979 Certified Sanborn Map



This Certified Sanborn Map combines the following sheets.
 Outlined areas indicate map sheets within the collection.



Volume 11, Sheet 69
 Volume 11, Sheet 77
 Volume 11, Sheet 78



1936 Certified Sanborn Map

The certified Sanborn Library search results in this report can be authenticated by visiting www.edrnet.com/sanborn and entering the certification number. Only Environmental Data Resources Inc. (EDR) is authorized to grant rights for commercial reproduction of maps by The Sanborn Library LLC, the copyright holder for the collection.

Certification #

21EE-4895-9E37

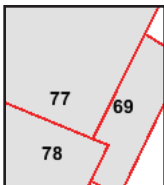
Site Name: 1811 Paterson Plank Road
Address: 1811 Paterson Plank Road
City, ST, ZIP: North Bergen NJ 07047
Client: Remington & Vernick Engineers
EDR Inquiry: 4197824.3
Order Date: 2/3/2015 3:45:00 PM
Certification #: 21EE-4895-9E37

Copyright: 1936



This Certified Sanborn Map combines the following sheets.
Outlined areas indicate map sheets within the collection.

0 Feet 150 300 600



Volume 11, Sheet 69
Volume 11, Sheet 77
Volume 11, Sheet 78



1910 Certified Sanborn Map

The certified Sanborn Library search results in this report can be authenticated by visiting www.edrnet.com/sanborn and entering the certification number. Only Environmental Data Resources Inc. (EDR) is authorized to grant rights for commercial reproduction of maps by The Sanborn Library LLC, the copyright holder for the collection.

Certification #

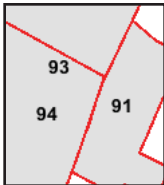
21EE-4895-9E37

Site Name: 1811 Paterson Plank Road
Address: 1811 Paterson Plank Road
City, ST, ZIP: North Bergen NJ 07047
Client: Remington & Vernick Engineers
EDR Inquiry: 4197824.3
Order Date: 2/3/2015 3:45:00 PM
Certification #: 21EE-4895-9E37

Copyright: 1910



This Certified Sanborn Map combines the following sheets.
Outlined areas indicate map sheets within the collection.



Volume 8, Sheet 91
Volume 8, Sheet 93
Volume 8, Sheet 94



Appendix L


EDR Radius Map Report

1811 Paterson Plank Road

1811 Paterson Plank Road
North Bergen, NJ 07047

Inquiry Number: 4197824.2s
February 03, 2015

The EDR Radius Map™ Report with GeoCheck®



6 Armstrong Road, 4th floor
Shelton, CT 06484
Toll Free: 800.352.0050
www.edrnet.com

TABLE OF CONTENTS

<u>SECTION</u>	<u>PAGE</u>
Executive Summary	ES1
Overview Map	2
Detail Map	3
Map Findings Summary	4
Map Findings	8
Orphan Summary	829
Government Records Searched/Data Currency Tracking	GR-1
 <u>GEOCHECK ADDENDUM</u>	
Physical Setting Source Addendum	A-1
Physical Setting Source Summary	A-2
Physical Setting Source Map	A-8
Physical Setting Source Map Findings	A-9
Physical Setting Source Records Searched	PSGR-1

Thank you for your business.
Please contact EDR at 1-800-352-0050
with any questions or comments.

Disclaimer - Copyright and Trademark Notice

This Report contains certain information obtained from a variety of public and other sources reasonably available to Environmental Data Resources, Inc. It cannot be concluded from this Report that coverage information for the target and surrounding properties does not exist from other sources. **NO WARRANTY EXPRESSED OR IMPLIED, IS MADE WHATSOEVER IN CONNECTION WITH THIS REPORT. ENVIRONMENTAL DATA RESOURCES, INC. SPECIFICALLY DISCLAIMS THE MAKING OF ANY SUCH WARRANTIES, INCLUDING WITHOUT LIMITATION, MERCHANTABILITY OR FITNESS FOR A PARTICULAR USE OR PURPOSE. ALL RISK IS ASSUMED BY THE USER. IN NO EVENT SHALL ENVIRONMENTAL DATA RESOURCES, INC. BE LIABLE TO ANYONE, WHETHER ARISING OUT OF ERRORS OR OMISSIONS, NEGLIGENCE, ACCIDENT OR ANY OTHER CAUSE, FOR ANY LOSS OF DAMAGE, INCLUDING, WITHOUT LIMITATION, SPECIAL, INCIDENTAL, CONSEQUENTIAL, OR EXEMPLARY DAMAGES. ANY LIABILITY ON THE PART OF ENVIRONMENTAL DATA RESOURCES, INC. IS STRICTLY LIMITED TO A REFUND OF THE AMOUNT PAID FOR THIS REPORT.** Purchaser accepts this Report "AS IS". Any analyses, estimates, ratings, environmental risk levels or risk codes provided in this Report are provided for illustrative purposes only, and are not intended to provide, nor should they be interpreted as providing any facts regarding, or prediction or forecast of, any environmental risk for any property. Only a Phase I Environmental Site Assessment performed by an environmental professional can provide information regarding the environmental risk for any property. Additionally, the information provided in this Report is not to be construed as legal advice.

Copyright 2015 by Environmental Data Resources, Inc. All rights reserved. Reproduction in any media or format, in whole or in part, of any report or map of Environmental Data Resources, Inc., or its affiliates, is prohibited without prior written permission.

EDR and its logos (including Sanborn and Sanborn Map) are trademarks of Environmental Data Resources, Inc. or its affiliates. All other trademarks used herein are the property of their respective owners.

EXECUTIVE SUMMARY

A search of available environmental records was conducted by Environmental Data Resources, Inc (EDR). The report was designed to assist parties seeking to meet the search requirements of EPA's Standards and Practices for All Appropriate Inquiries (40 CFR Part 312), the ASTM Standard Practice for Environmental Site Assessments (E 1527-13) or custom requirements developed for the evaluation of environmental risk associated with a parcel of real estate.

TARGET PROPERTY INFORMATION

ADDRESS

1811 PATERSON PLANK ROAD
HUDSON County, NJ 07047

COORDINATES

Latitude (North): 40.7685000 - 40° 46' 6.60"
Longitude (West): 74.0432000 - 74° 2' 35.52"
Universal Transverse Mercator: Zone 18
UTM X (Meters): 580751.9
UTM Y (Meters): 4513287.5
State Plane X (Feet): 618644.8
State Plane Y (Feet): 705189.1
Elevation: 107 ft. above sea level

USGS TOPOGRAPHIC MAP ASSOCIATED WITH TARGET PROPERTY

Target Property Map: 40074-G1 WEEHAWKEN, NJ NY
Most Recent Revision: 1995

AERIAL PHOTOGRAPHY IN THIS REPORT

Portions of Photo from: 20100731, 20110705
Source: USDA

TARGET PROPERTY SEARCH RESULTS

The target property was identified in the following records. For more information on this property see page 8 of the attached EDR Radius Map report:

Site	Database(s)	EPA ID
UNIQUE CAR WASH 1811 1911 PATTERSON PLANK RD NORTH BERGEN, NJ 07047	NJ NPDES	N/A
UNIQUE CAR WASH 1811 1911 PATTERSON PLANK RD NORTH BERGEN, NJ 07047	FINDS	N/A

EXECUTIVE SUMMARY

DATABASES WITH NO MAPPED SITES

No mapped sites were found in EDR's search of available ("reasonably ascertainable ") government records either on the target property or within the search radius around the target property for the following databases:

STANDARD ENVIRONMENTAL RECORDS

Federal NPL site list

NPL..... National Priority List
Proposed NPL..... Proposed National Priority List Sites
NPL LIENS..... Federal Superfund Liens

Federal Delisted NPL site list

Delisted NPL..... National Priority List Deletions

Federal CERCLIS list

CERCLIS..... Comprehensive Environmental Response, Compensation, and Liability Information System
FEDERAL FACILITY..... Federal Facility Site Information listing

Federal CERCLIS NFRAP site List

CERC-NFRAP..... CERCLIS No Further Remedial Action Planned

Federal RCRA CORRACTS facilities list

CORRACTS..... Corrective Action Report

Federal RCRA non-CORRACTS TSD facilities list

RCRA-TSDF..... RCRA - Treatment, Storage and Disposal

Federal RCRA generators list

RCRA-SQG..... RCRA - Small Quantity Generators

Federal institutional controls / engineering controls registries

US ENG CONTROLS..... Engineering Controls Sites List
US INST CONTROL..... Sites with Institutional Controls
LUCIS..... Land Use Control Information System

Federal ERNS list

ERNS..... Emergency Response Notification System

State and tribal leaking storage tank lists

INDIAN LUST..... Leaking Underground Storage Tanks on Indian Land

State and tribal registered storage tank lists

NJ MAJOR FACILITIES..... List of Major Facilities

EXECUTIVE SUMMARY

INDIAN UST..... Underground Storage Tanks on Indian Land
FEMA UST..... Underground Storage Tank Listing

State and tribal voluntary cleanup sites

NJ PF..... Publicly Funded Cleanups Site Status Report
INDIAN VCP..... Voluntary Cleanup Priority Listing

ADDITIONAL ENVIRONMENTAL RECORDS

Local Brownfield lists

US BROWNFIELDS..... A Listing of Brownfields Sites

Local Lists of Landfill / Solid Waste Disposal Sites

ODI..... Open Dump Inventory
DEBRIS REGION 9..... Torres Martinez Reservation Illegal Dump Site Locations
NJ SWRCY..... Approved Class B Recycling Facilities
NJ HIST LF..... Solid Waste Facility Directory
INDIAN ODI..... Report on the Status of Open Dumps on Indian Lands

Local Lists of Hazardous waste / Contaminated Sites

US CDL..... Clandestine Drug Labs
US HIST CDL..... National Clandestine Laboratory Register

Local Land Records

LIENS 2..... CERCLA Lien Information
NJ LIENS..... Environmental LIENS

Records of Emergency Release Reports

HMIRS..... Hazardous Materials Information Reporting System
NJ SPILLS 90..... SPILLS 90 data from FirstSearch
NJ SPILLS 80..... SPILLS 80 data from FirstSearch

Other Ascertainable Records

DOT OPS..... Incident and Accident Data
DOD..... Department of Defense Sites
FUDS..... Formerly Used Defense Sites
CONSENT..... Superfund (CERCLA) Consent Decrees
ROD..... Records Of Decision
UMTRA..... Uranium Mill Tailings Sites
US MINES..... Mines Master Index File
TRIS..... Toxic Chemical Release Inventory System
TSCA..... Toxic Substances Control Act
FTTS..... FIFRA/ TSCA Tracking System - FIFRA (Federal Insecticide, Fungicide, & Rodenticide Act)/TSCA (Toxic Substances Control Act)
HIST FTTS..... FIFRA/TSCA Tracking System Administrative Case Listing
SSTS..... Section 7 Tracking Systems
ICIS..... Integrated Compliance Information System

EXECUTIVE SUMMARY

PADS.....	PCB Activity Database System
MLTS.....	Material Licensing Tracking System
RADINFO.....	Radiation Information Database
RAATS.....	RCRA Administrative Action Tracking System
RMP.....	Risk Management Plans
NJ CHROME.....	Chromate Chemical Production Waste Sites
NJ UIC.....	Underground Injection Wells Database
NJ HIST MAJOR FACILITIES.....	List of Major Facilities
NJ AIRS.....	Emissions Inventory Listing
INDIAN RESERV.....	Indian Reservations
SCRD DRYCLEANERS.....	State Coalition for Remediation of Drycleaners Listing
NJ GW CONTAM AREAS.....	Groundwater Contamination Areas
NJ COAL ASH.....	Coal Ash Listing
COAL ASH EPA.....	Coal Combustion Residues Surface Impoundments List
PCB TRANSFORMER.....	PCB Transformer Registration Database
2020 COR ACTION.....	2020 Corrective Action Program List
PRP.....	Potentially Responsible Parties
COAL ASH DOE.....	Steam-Electric Plant Operation Data
EPA WATCH LIST.....	EPA WATCH LIST
US FIN ASSUR.....	Financial Assurance Information
LEAD SMELTERS.....	Lead Smelter Sites

EDR HIGH RISK HISTORICAL RECORDS

EDR Exclusive Records

EDR MGP..... EDR Proprietary Manufactured Gas Plants

EDR RECOVERED GOVERNMENT ARCHIVES

Exclusive Recovered Govt. Archives

NJ RGA LUST..... Recovered Government Archive Leaking Underground Storage Tank
 NJ RGA HWS..... Recovered Government Archive State Hazardous Waste Facilities List
 NJ RGA LF..... Recovered Government Archive Solid Waste Facilities List

SURROUNDING SITES: SEARCH RESULTS

Surrounding sites were identified in the following databases.

Elevations have been determined from the USGS Digital Elevation Model and should be evaluated on a relative (not an absolute) basis. Relative elevation information between sites of close proximity should be field verified. Sites with an elevation equal to or higher than the target property have been differentiated below from sites with an elevation lower than the target property. Page numbers and map identification numbers refer to the EDR Radius Map report where detailed data on individual sites can be reviewed.

Sites listed in ***bold italics*** are in multiple databases.

Unmappable (orphan) sites are not considered in the foregoing analysis.

EXECUTIVE SUMMARY

STANDARD ENVIRONMENTAL RECORDS

Federal RCRA generators list

RCRA-LQG: RCRAInfo is EPA's comprehensive information system, providing access to data supporting the Resource Conservation and Recovery Act (RCRA) of 1976 and the Hazardous and Solid Waste Amendments (HSWA) of 1984. The database includes selective information on sites which generate, transport, store, treat and/or dispose of hazardous waste as defined by the Resource Conservation and Recovery Act (RCRA). Large quantity generators (LQGs) generate over 1,000 kilograms (kg) of hazardous waste, or over 1 kg of acutely hazardous waste per month.

A review of the RCRA-LQG list, as provided by EDR, and dated 12/09/2014 has revealed that there is 1 RCRA-LQG site within approximately 0.25 miles of the target property.

<u>Lower Elevation</u>	<u>Address</u>	<u>Direction / Distance</u>	<u>Map ID</u>	<u>Page</u>
NJ TRANSIT - ARC	2001 TONNELLE AVE	NNW 0 - 1/8 (0.104 mi.)	B13	30

State- and tribal - equivalent CERCLIS

NJ SHWS: Known contaminated sites in New Jersey except those associated with Bureau of Underground Storage Sites (BUST)

A review of the NJ SHWS list, as provided by EDR, and dated 12/01/2014 has revealed that there are 292 NJ SHWS sites within approximately 1 mile of the target property.

<u>Equal/Higher Elevation</u>	<u>Address</u>	<u>Direction / Distance</u>	<u>Map ID</u>	<u>Page</u>
LEBER FUNERAL HOME Status: Closed	2000 KENNEDY BLVD	E 0 - 1/8 (0.117 mi.)	F17	35
MARSAR WEST ASSOCIATES Status: Closed	928 21ST ST	E 1/8 - 1/4 (0.142 mi.)	I35	68
2102 KENNEDY BOULEVARD Status: Closed	2102 KENNEDY BLVD	E 1/8 - 1/4 (0.153 mi.)	I37	70
UNION CITY BD OF ED SCHLEMM EA Status: Active	2200 KENNEDY BLVD	ENE 1/8 - 1/4 (0.190 mi.)	K42	77
TOWNE CADILLAC INC Status: Closed	2214 KENNEDY BLVD	ENE 1/8 - 1/4 (0.198 mi.)	K43	80
Not reported Status: Closed	904 20TH ST	ESE 1/8 - 1/4 (0.213 mi.)	L47	85
2006 KERRIGAN AVENUE Status: Closed	2006 KERRIGAN AVE	ESE 1/8 - 1/4 (0.222 mi.)	L55	99
2017 KERRIGAN AVENUE Status: Closed	2017 KERRIGAN AVE	ESE 1/8 - 1/4 (0.223 mi.)	O56	101
2019 KERRIGAN AVENUE LLC Status: Active	2019 KERRIGAN AVE	ESE 1/8 - 1/4 (0.224 mi.)	O58	104
1800 KERRIGAN AVENUE Status: Closed	1800 KERRIGAN AVE	SE 1/8 - 1/4 (0.239 mi.)	65	121
FERMIN & DIEGO SERVICE STATION Status: Active	2300 KENNEDY BLVD	ENE 1/8 - 1/4 (0.246 mi.)	R67	125

EXECUTIVE SUMMARY

<u>Equal/Higher Elevation</u>	<u>Address</u>	<u>Direction / Distance</u>	<u>Map ID</u>	<u>Page</u>
1614 KENNEDY BOULEVARD Status: Closed	1614 KENNEDY BLVD	S 1/4 - 1/2 (0.251 mi.)	Q69	133
1700 1706 KERRIGAN AVENUE Status: Closed	1700 1706 KERRIGAN AVE	SSE 1/4 - 1/2 (0.266 mi.)	70	134
TUNGSTEN PRODUCTS CORP Status: Active	2321 KENNEDY BLVD	ENE 1/4 - 1/2 (0.273 mi.)	S71	134
NAVY ARMS APARTMENTS Status: Closed	815 22ND ST	E 1/4 - 1/2 (0.273 mi.)	T75	141
MOSHE WINER PROPERTY Status: Closed	1504 KENNEDY BLVD	S 1/4 - 1/2 (0.275 mi.)	U78	146
GONYOU EMBROIDERIES Status: Active	2400 KENNEDY BLVD	ENE 1/4 - 1/2 (0.292 mi.)	S81	150
G&P CONSTRUCTION & GLASS CO Status: Active	2109 2115 SUMMIT AVE	ESE 1/4 - 1/2 (0.303 mi.)	X84	152
1805 SUMMIT AVENUE Status: Closed	1805 SUMMIT AVE	SE 1/4 - 1/2 (0.310 mi.)	88	156
824 17TH STREET Status: Closed	824 17TH ST	SE 1/4 - 1/2 (0.317 mi.)	AA91	166
LE PETIT JARDIN Status: Active	2400 KERRIGAN AVE	ENE 1/4 - 1/2 (0.319 mi.)	93	171
820 17TH STREET Status: Active	820 17TH ST	SE 1/4 - 1/2 (0.320 mi.)	AA94	173
DAN RICH MEAT PRODUCTS Status: Closed	2214 SUMMIT AVE	E 1/4 - 1/2 (0.322 mi.)	Y97	178
1505 KERRIGAN AVENUE Status: Closed	1505 KERRIGAN AVE	SSE 1/4 - 1/2 (0.330 mi.)	Z98	181
HUDSON COUNTY NEW CO Status: Closed	1305 PATERSON PLANK RD	SSW 1/4 - 1/2 (0.338 mi.)	AC99	181
Not reported Status: Active	2300 SUMMIT AVE	E 1/4 - 1/2 (0.348 mi.)	AD101	213
1601 SUMMIT AVENUE Status: Closed	1601 SUMMIT AVE	SSE 1/4 - 1/2 (0.359 mi.)	107	224
POLLARD PROPERTIES Status: Closed	1325 13TH ST	S 1/4 - 1/2 (0.375 mi.)	AF109	225
1208 13TH STREET Status: Closed	1208 13TH ST	S 1/4 - 1/2 (0.380 mi.)	AH112	236
1207 13TH STREET Status: Closed	1207 13TH ST	S 1/4 - 1/2 (0.382 mi.)	AH115	239
KENEDI SERVICE CORPORATION Status: Active	2600 KENNEDY BLVD	ENE 1/4 - 1/2 (0.402 mi.)	AJ119	245
726 23RD STREET (FORMER FACTOR Status: Closed	726 23RD ST	E 1/4 - 1/2 (0.407 mi.)	AK120	251
1702 CENTRAL AVENUE Status: Closed	1702 CENTRAL AVE	SE 1/4 - 1/2 (0.408 mi.)	121	251
1408 27TH STREET Status: Closed	1408 27TH ST	NE 1/4 - 1/2 (0.410 mi.)	AL123	254

EXECUTIVE SUMMARY

<u>Equal/Higher Elevation</u>	<u>Address</u>	<u>Direction / Distance</u>	<u>Map ID</u>	<u>Page</u>
815 14TH STREET Status: Closed	815 14TH ST	SSE 1/4 - 1/2 (0.414 mi.)	126	255
DEW EQUIPMENT Status: Closed	1310 12TH ST	S 1/4 - 1/2 (0.425 mi.)	AO134	266
ST FRANCIS ACADEMY Status: Active	1601 CENTRAL AVE	SE 1/4 - 1/2 (0.426 mi.)	AN137	269
1610 1612 CENTRAL AVENUE Status: Pending	1610 1612 CENTRAL AVE	SE 1/4 - 1/2 (0.430 mi.)	138	270
JULES FREZZO OIL SERVICE INC Status: Active	722 724 25TH ST	E 1/4 - 1/2 (0.431 mi.)	AP139	271
2206 CENTRAL AVENUE & 618 22ND Status: Active	2206 CENTRAL AVE	ESE 1/4 - 1/2 (0.434 mi.)	AM141	274
718 24TH STREET Status: Closed	718 24TH ST	E 1/4 - 1/2 (0.437 mi.)	AQ142	277
IVY EMBLEMS CORP Status: Closed	719 25TH ST	E 1/4 - 1/2 (0.441 mi.)	AP144	280
FINE ARTS ENGRAVING CO Status: Closed	718 25TH ST	E 1/4 - 1/2 (0.443 mi.)	AP148	283
2602 SUMMIT AVENUE Status: Closed	2602 SUMMIT AVE	ENE 1/4 - 1/2 (0.450 mi.)	AR151	288
2616 SUMMIT AVENUE Status: Closed	2616 SUMMT AVE	ENE 1/4 - 1/2 (0.455 mi.)	AR153	289
COMBUSTION SALES CORP OF NJ Status: Active	2417 CENTRAL AVE	E 1/4 - 1/2 (0.456 mi.)	AQ154	290
600 602 22ND STREET Status: Closed	600 602 22ND ST	ESE 1/4 - 1/2 (0.466 mi.)	161	332
718 14TH STREET Status: Closed	718 14TH ST	SSE 1/4 - 1/2 (0.470 mi.)	163	334
722 26TH STREET Status: Closed	722 26TH ST	ENE 1/4 - 1/2 (0.475 mi.)	164	335
Not reported Status: Closed	2513 CENTRAL AVE	E 1/4 - 1/2 (0.480 mi.)	166	338
WOLFE IRVING Status: Active	2612 2614 SUMMIT AVE	ENE 1/4 - 1/2 (0.481 mi.)	168	344
R&M KNITTING MILL Status: Pending	2311 WEST ST	E 1/4 - 1/2 (0.489 mi.)	AU169	344
Not reported Status: Closed	611 16TH ST	SE 1/4 - 1/2 (0.491 mi.)	171	345
608 24TH STREET Status: Closed	608 24TH ST	E 1/4 - 1/2 (0.493 mi.)	AU172	347
1201 11TH STREET Status: Pending	1201 11TH ST	S 1/4 - 1/2 (0.494 mi.)	173	348
2812 KENNEDY BLVD Status: Closed	2812 KENNEDY BLVD	ENE 1/2 - 1 (0.502 mi.)	174	349
A PENSA MODERN MOVERS Status: Closed	1110 KENNEDY BLVD	S 1/2 - 1 (0.505 mi.)	175	350

EXECUTIVE SUMMARY

<u>Equal/Higher Elevation</u>	<u>Address</u>	<u>Direction / Distance</u>	<u>Map ID</u>	<u>Page</u>
813 12TH STREET Status: Closed	813 12TH ST	S 1/2 - 1 (0.508 mi.)	176	353
2601 CENTRAL AVENUE Status: Closed	2601 CENTRAL AVE	E 1/2 - 1 (0.509 mi.)	177	354
PASSIONIST MISSIONARIES Status: Closed	526 MONASTERY PL	ESE 1/2 - 1 (0.510 mi.)	AV178	354
2809 2813 JEANNETTE ST Status: Active	2809 JEANNETTE STREET	ENE 1/2 - 1 (0.511 mi.)	179	357
1305 CENTRAL AVENUE Status: Closed	1305 CENTRAL AVE	SSE 1/2 - 1 (0.517 mi.)	AW180	358
1310 CENTRAL AVENUE Status: Closed	1310 CENTRAL AVE	SSE 1/2 - 1 (0.520 mi.)	AW181	359
512 MONASTERY PLACE Status: Closed	512 MONASTERY PL	ESE 1/2 - 1 (0.520 mi.)	AV182	361
BELLA VISTA APARTMENTS Status: Closed	522 22ND ST	ESE 1/2 - 1 (0.522 mi.)	AX183	362
1301 10TH STREET Status: Closed	1301 10TH ST	S 1/2 - 1 (0.525 mi.)	184	365
511 22ND STREET Status: Closed	511 22ND ST	ESE 1/2 - 1 (0.530 mi.)	AX185	367
610 14TH STREET Status: Closed	610 14TH ST	SSE 1/2 - 1 (0.540 mi.)	AY187	376
1801 BERGENLINE AVENUE Status: Closed	1801 BERGENLINE AVE	SE 1/2 - 1 (0.540 mi.)	188	378
1415 WEST STREET Status: Closed	1415 WEST ST	SSE 1/2 - 1 (0.543 mi.)	AY189	379
1402 WEST STREET Status: Closed	1402 WEST ST	SSE 1/2 - 1 (0.548 mi.)	AY190	379
806 11TH STREET Status: Closed	806 11TH ST	S 1/2 - 1 (0.548 mi.)	191	382
2300 BERGENLINE AVENUE Status: Closed	2300 BERGENLINE AVE	E 1/2 - 1 (0.552 mi.)	192	383
718 12TH STREET REALTY Status: Closed	718 12TH ST	SSE 1/2 - 1 (0.555 mi.)	AZ193	385
715 12TH STREET Status: Closed	715 12TH ST	SSE 1/2 - 1 (0.559 mi.)	AZ194	386
Not reported Status: Closed	2414 BERGENLINE AVE	E 1/2 - 1 (0.567 mi.)	195	387
522 15TH STREET Status: Closed	522 15TH ST	SE 1/2 - 1 (0.574 mi.)	BA196	389
523 15TH STREET Status: Closed	523 15TH ST	SE 1/2 - 1 (0.574 mi.)	BA197	389
JOSEPHS BROTHERS REALTY Status: Closed	2907 JEANNETTE ST	ENE 1/2 - 1 (0.574 mi.)	BB198	392
GELENDER EMBROIDERY COMPANY IN Status: Closed	2911 JEANNETTE ST	ENE 1/2 - 1 (0.574 mi.)	BB199	393

EXECUTIVE SUMMARY

<u>Equal/Higher Elevation</u>	<u>Address</u>	<u>Direction / Distance</u>	<u>Map ID</u>	<u>Page</u>
1012 1016 SUMMIT AVENUE Status: Closed	1012 1016 SUMMIT AVE	S 1/2 - 1 (0.577 mi.)	202	396
514 518 26TH STREET Status: Closed	514 518 26TH ST	E 1/2 - 1 (0.577 mi.)	203	397
2813 CENTRAL AVENUE Status: Closed	2813 CENTRAL AVE	ENE 1/2 - 1 (0.583 mi.)	204	398
913 915 SUMMIT AVENUE Status: Closed	913 915 SUMMIT AVE	S 1/2 - 1 (0.595 mi.)	205	398
414 21ST STREET Status: Closed	414 21ST ST	ESE 1/2 - 1 (0.595 mi.)	BC206	399
413 21ST STREET Status: Closed	413 21ST ST	ESE 1/2 - 1 (0.596 mi.)	BC207	401
1111 CENTRAL AVENUE Status: Closed	1111 CENTRAL AVE	SSE 1/2 - 1 (0.599 mi.)	208	404
Not reported Status: Closed	417 18TH ST	SE 1/2 - 1 (0.604 mi.)	BD209	406
2007 NEW YORK AVENUE Status: Closed	2007 NEW YORK AVE	ESE 1/2 - 1 (0.605 mi.)	BE210	408
414 18TH STREET Status: Closed	414 18TH ST	SE 1/2 - 1 (0.605 mi.)	BD211	411
2014 NEW YORK AVENUE Status: Closed	2014 NEW YORK AVE	ESE 1/2 - 1 (0.607 mi.)	BE212	413
541 27TH STREET Status: Closed	541 27TH ST	E 1/2 - 1 (0.607 mi.)	BF213	414
FIRST UNITED METHODIST LEARNIN Status: Closed	407 23RD ST	ESE 1/2 - 1 (0.609 mi.)	214	415
1405 BERGENLINE AVENUE Status: Closed	1405 BERGENLINE AVE	SSE 1/2 - 1 (0.611 mi.)	215	415
529 27TH STREET Status: Closed	529 27TH ST	E 1/2 - 1 (0.613 mi.)	BF217	418
702 29TH STREET Status: Closed	702 29TH ST	ENE 1/2 - 1 (0.613 mi.)	BG218	418
420 17TH STREET Status: Closed	420 17TH ST	SE 1/2 - 1 (0.613 mi.)	BH219	421
419 SEVENTEENTH STREET Status: Pending	419 17TH ST	SE 1/2 - 1 (0.615 mi.)	BH220	424
401 18TH STREET Status: Closed	401 18TH ST	SE 1/2 - 1 (0.616 mi.)	BD222	427
609 12TH STREET Status: Closed	609 12TH ST	SSE 1/2 - 1 (0.619 mi.)	BI223	427
514 27TH STREET Status: Closed	514 27TH ST	E 1/2 - 1 (0.620 mi.)	BF224	428
614 12TH STREET Status: Closed	614 12TH ST	SSE 1/2 - 1 (0.621 mi.)	BI225	431
VENATOR GROUP INC Status: Closed	821 823 SUMMIT AVE	S 1/2 - 1 (0.626 mi.)	226	432

EXECUTIVE SUMMARY

<u>Equal/Higher Elevation</u>	<u>Address</u>	<u>Direction / Distance</u>	<u>Map ID</u>	<u>Page</u>
1218 MORRIS STREET Status: Closed	1218 MORRIS ST	SSE 1/2 - 1 (0.628 mi.)	BJ227	432
1305 BERGENLINE AVENUE Status: Closed	1305 BERGENLINE AVE	SSE 1/2 - 1 (0.639 mi.)	228	433
1205 MORRIS STREET Status: Closed	1205 MORRIS ST	SSE 1/2 - 1 (0.641 mi.)	BJ231	452
1613 NEW YORK AVENUE Status: Closed	1613 NEW YORK AVE	SE 1/2 - 1 (0.641 mi.)	232	453
NEW HILLTOP CORP Status: Active	3100 KENNEDY BLVD	NE 1/2 - 1 (0.643 mi.)	234	456
FLECHA TAXI & LIMO SERVICE Status: Active	703 30TH ST	ENE 1/2 - 1 (0.646 mi.)	235	456
1319 7TH STREET Status: Closed	1319 7TH ST	SSW 1/2 - 1 (0.650 mi.)	236	462
1100 WEST STREET Status: Closed	1100 WEST ST	SSE 1/2 - 1 (0.658 mi.)	237	463
AP GAS Status: Active	815 8TH ST	S 1/2 - 1 (0.659 mi.)	238	464
1213 BERGENLINE AVENUE Status: Closed	1213 BERGENLINE AVE	SSE 1/2 - 1 (0.660 mi.)	239	467
UNION CITY BD OF ED COLUMBUS S Status: Closed	1500 NEW YORK AVE	SE 1/2 - 1 (0.663 mi.)	240	469
Not reported Status: Closed	2604 NEW YORK AVE	E 1/2 - 1 (0.671 mi.)	242	475
JOES SERVICE STATION - TARULLI Status: Active	413 14TH ST	SE 1/2 - 1 (0.673 mi.)	244	486
902 CENTRAL AVENUE Status: Closed	902 CENTRAL AVE	S 1/2 - 1 (0.674 mi.)	245	486
320 22ND STREET Status: Closed	320 22ND ST	ESE 1/2 - 1 (0.675 mi.)	BL246	490
NJ TRANSIT AUTH RAIL OPERATION Status: Active	2701 NEW YORK AVE	E 1/2 - 1 (0.683 mi.)	247	491
310 22ND ST Status: Pending	310 22ND ST	ESE 1/2 - 1 (0.683 mi.)	BL248	503
TEAMSTERS LOCAL UNION #560 Status: Closed	707 SUMMIT AVE	S 1/2 - 1 (0.684 mi.)	249	506
2007 PALISADE AVENUE Status: Closed	2007 PALISADE AVE	ESE 1/2 - 1 (0.686 mi.)	250	508
608 10TH STREET Status: Closed	608 10TH ST	SSE 1/2 - 1 (0.687 mi.)	251	511
313 23RD STREET Status: Closed	313 23RD ST	ESE 1/2 - 1 (0.690 mi.)	252	511
1811 PALISADE AVENUE Status: Closed	1811 PALISADE AVE	ESE 1/2 - 1 (0.692 mi.)	BM254	515
1900 PALISADE AVENUE Status: Closed	1900 PALISADE AVE	ESE 1/2 - 1 (0.694 mi.)	BM255	518

EXECUTIVE SUMMARY

<u>Equal/Higher Elevation</u>	<u>Address</u>	<u>Direction / Distance</u>	<u>Map ID</u>	<u>Page</u>
2909 BERGENLINE AVENUE Status: Closed	2909 BERGENLINE AVE	ENE 1/2 - 1 (0.694 mi.)	256	518
315 17TH STREET Status: Closed	315 17TH ST	SE 1/2 - 1 (0.695 mi.)	BN257	520
3106 CENTRAL AVENUE Status: Active	3106 CENTRAL AVE	ENE 1/2 - 1 (0.695 mi.)	258	521
313 17TH STREET Status: Closed	313 17TH ST	SE 1/2 - 1 (0.696 mi.)	BN259	522
310 17TH STREET Status: Closed	310 17TH ST	SE 1/2 - 1 (0.697 mi.)	BN260	523
300 24TH STREET AKA 2401 PALIS Status: Closed	2401 PALISADE AVE	E 1/2 - 1 (0.708 mi.)	BO261	526
525 30TH STREET Status: Closed	525 30TH ST	ENE 1/2 - 1 (0.709 mi.)	262	528
UNION CITY FIRE HEADQUARTERS Status: Active	1600 16TH ST	SE 1/2 - 1 (0.710 mi.)	BP263	528
517 GRAND AVENUE Status: Closed	517 GRAND AVE	SSW 1/2 - 1 (0.712 mi.)	264	531
WILHELM INDUSTRIES INC Status: Closed	711 SIP ST	ENE 1/2 - 1 (0.712 mi.)	265	538
Not reported Status: Active	315 25TH ST.	E 1/2 - 1 (0.713 mi.)	266	538
2406 PALISADE AVENUE Status: Closed	2406 PALISADE AVE	E 1/2 - 1 (0.714 mi.)	BO267	541
RESIDENCE Status: Closed	307 16TH ST	SE 1/2 - 1 (0.717 mi.)	BP268	541
METRO INTERNATIONAL DISTRIBUTO Status: Closed	1215 NEW YORK AVE	SSE 1/2 - 1 (0.728 mi.)	BQ269	543
CASA MANITO INC Status: Closed	1208 NEW YORK AVE	SSE 1/2 - 1 (0.730 mi.)	BQ270	545
313 26TH STREET Status: Closed	313 26TH ST	E 1/2 - 1 (0.731 mi.)	271	548
1508 PALISADE AVENUE Status: Closed	1508 PALISADE AVE	SE 1/2 - 1 (0.731 mi.)	BP272	548
522 10TH STREET Status: Closed	522 10TH ST	SSE 1/2 - 1 (0.733 mi.)	BR273	549
GULF SERVICE STATION (FORMER) Status: Active	1600 PALISADE AVE	SE 1/2 - 1 (0.734 mi.)	274	550
Not reported Status: Active	417 12TH ST	SSE 1/2 - 1 (0.735 mi.)	275	550
MEDIA RE CO LLC Status: Closed	1015 BERGENLINE AVE	SSE 1/2 - 1 (0.741 mi.)	BR277	554
714 7TH STREET Status: Closed	714 7TH ST	S 1/2 - 1 (0.743 mi.)	278	555
316 14TH STREET Status: Closed	316 14TH ST	SE 1/2 - 1 (0.743 mi.)	BS279	557

EXECUTIVE SUMMARY

<u>Equal/Higher Elevation</u>	<u>Address</u>	<u>Direction / Distance</u>	<u>Map ID</u>	<u>Page</u>
Not reported Status: Closed	819 6TH STREET	S 1/2 - 1 (0.744 mi.)	280	558
1414 PALISADE AVENUE Status: Closed	1414 PALISADE AVE	SE 1/2 - 1 (0.745 mi.)	281	560
311 14TH STREET Status: Closed	311 14TH ST	SE 1/2 - 1 (0.748 mi.)	BS282	560
KENNEDY CENTER Status: Closed	3196 KENNEDY BLVD	NE 1/2 - 1 (0.749 mi.)	283	563
NORTH JERSEY EXTERMINATING CO Status: Closed	729 32ND ST	ENE 1/2 - 1 (0.750 mi.)	284	567
608 8TH STREET Status: Closed	608 8TH ST	S 1/2 - 1 (0.753 mi.)	285	567
KFC RESTAURANT #11-4795 X730-5 Status: Closed	600 PATERSON PLANK RD	S 1/2 - 1 (0.758 mi.)	286	568
BRAZZALES AMOCO Status: Closed	542 32ND ST	ENE 1/2 - 1 (0.759 mi.)	287	571
2701 PALISADE AVENUE Status: Closed	2701 PALISADE AVE	E 1/2 - 1 (0.761 mi.)	288	571
1110 5TH STREET Status: Closed	1110 5TH ST	SSW 1/2 - 1 (0.766 mi.)	289	574
219 DODD ST Status: Closed	219 DODD ST	E 1/2 - 1 (0.767 mi.)	290	576
318 28TH STREET Status: Closed	318 28TH ST	E 1/2 - 1 (0.768 mi.)	291	579
GETTY 56894 Status: Closed	3200 KENNEDY BLVD	NE 1/2 - 1 (0.769 mi.)	292	581
TRUST CO OF NJ Status: Closed	3201 BERGENLINE AVE	ENE 1/2 - 1 (0.773 mi.)	293	582
223 OAK STREET Status: Closed	223 OAK ST	ESE 1/2 - 1 (0.774 mi.)	BT294	584
1014 NEW YORK AVENUE Status: Closed	1014 NEW YORK AVE	SSE 1/2 - 1 (0.774 mi.)	295	586
THREWAY INC Status: Active	502 KENNEDY BLVD	S 1/2 - 1 (0.777 mi.)	296	587
330 12TH STREET Status: Closed	330 12TH ST	SSE 1/2 - 1 (0.780 mi.)	297	590
215 OAK STREET Status: Closed	215 OAK ST	ESE 1/2 - 1 (0.783 mi.)	BT298	590
1506 1510 MANHATTAN AVENUE Status: Active	1506 1510 MANHATTAN AVE	SE 1/2 - 1 (0.788 mi.)	299	592
519 8TH STREET Status: Closed	519 8TH ST	SSE 1/2 - 1 (0.795 mi.)	BU300	594
223 DODD STREET Status: Active	223 DODD ST	E 1/2 - 1 (0.796 mi.)	301	596
178 NELSON AVENUE Status: Closed	178 NELSON AVE	SSW 1/2 - 1 (0.798 mi.)	302	597

EXECUTIVE SUMMARY

<u>Equal/Higher Elevation</u>	<u>Address</u>	<u>Direction / Distance</u>	<u>Map ID</u>	<u>Page</u>
UNION CITY BD OF ED HUDSON ELE Status: Active	167 19TH ST	ESE 1/2 - 1 (0.799 mi.)	BV303	599
JOHNSON & JOHNSON Status: Closed	RT 1 & ARRON RD	ENE 1/2 - 1 (0.799 mi.)	304	600
500 8TH STREET APARTMENT COMPL Status: Closed	500 8TH ST	SSE 1/2 - 1 (0.802 mi.)	BU307	605
417 33RD STREET Status: Closed	417 33RD ST	ENE 1/2 - 1 (0.807 mi.)	310	628
531 34TH STREET Status: Closed	531 34TH ST	ENE 1/2 - 1 (0.810 mi.)	312	633
ARTISTIC IDENTIFICATION SYSTEM Status: Closed	156 19TH STREET	ESE 1/2 - 1 (0.813 mi.)	BV313	637
639 36TH STREET Status: Closed	639 36TH ST	NE 1/2 - 1 (0.815 mi.)	BY314	637
FULLER CHRYSLER JEEP INC Status: Active	3508 KENNEDY BLVD	NE 1/2 - 1 (0.821 mi.)	315	640
622 36TH STREET Status: Closed	622 36TH ST	NE 1/2 - 1 (0.823 mi.)	BY316	644
1111 PALISADES AVENUE Status: Closed	1111 PALISADE AVE	SSE 1/2 - 1 (0.823 mi.)	317	646
Not reported Status: Closed	156 LEONARD ST	SSW 1/2 - 1 (0.827 mi.)	319	652
814 NEW YORK AVENUE Status: Closed	814 NEW YORK AVE	SSE 1/2 - 1 (0.834 mi.)	320	654
55 HAGUE STREET Status: Closed	55 HAGUE ST	S 1/2 - 1 (0.839 mi.)	322	657
155 20TH STREET Status: Closed	155 20TH ST	ESE 1/2 - 1 (0.840 mi.)	323	658
CONSOLIDATED LAUNDRIES INC Status: Active	1212 SUMMIT AVE	S 1/2 - 1 (0.843 mi.)	BZ324	660
1201 SUMMIT AVENUE Status: Closed	1201 SUMMIT AVE	S 1/2 - 1 (0.846 mi.)	BZ325	667
NEW STAR GAS STATION Status: Closed	3601 KENNEDY BLVD	NE 1/2 - 1 (0.852 mi.)	CA326	669
ROYS CHEVROLET INC Status: Active	3601 KENNEDY BLVD	NE 1/2 - 1 (0.852 mi.)	CA327	670
552 HUDSON AVENUE Status: Closed	552 HUDSON AVE	E 1/2 - 1 (0.855 mi.)	328	673
Not reported Status: Closed	157 NELSON AVE	SSW 1/2 - 1 (0.856 mi.)	CB329	676
LUKOIL #57294 Status: Active	3205 HUDSON AVE	E 1/2 - 1 (0.857 mi.)	330	678
Not reported Status: Closed	110 LEONARD ST	SSW 1/2 - 1 (0.859 mi.)	332	685
MESIVTA SANZ OF HUDSON CNTY Status: Closed	3400 NEW YORK AVE	ENE 1/2 - 1 (0.869 mi.)	333	687

EXECUTIVE SUMMARY

<u>Equal/Higher Elevation</u>	<u>Address</u>	<u>Direction / Distance</u>	<u>Map ID</u>	<u>Page</u>
110 18TH STREET Status: Closed	110 18TH ST	SE 1/2 - 1 (0.870 mi.)	334	688
HUDSON INDUSTRIES INC Status: Closed	3316 PALISADE AVE	ENE 1/2 - 1 (0.873 mi.)	CC335	691
EDISON SCHOOL Status: Active	501 WEST ST	S 1/2 - 1 (0.873 mi.)	336	691
151 NELSON AVENUE Status: Pending	151 NELSON AVE	SSW 1/2 - 1 (0.873 mi.)	CB337	692
3322 PALISADE AVENUE Status: Closed	3322 PALISADE AVE	ENE 1/2 - 1 (0.876 mi.)	CC338	693
111 19TH STREET Status: Closed	111 19TH ST	ESE 1/2 - 1 (0.883 mi.)	339	694
645 38TH STREET Status: Active	645 38TH ST	NE 1/2 - 1 (0.886 mi.)	CD340	696
REGAL CLEANERS Status: Closed	703 NEW YORK AVE	SSE 1/2 - 1 (0.891 mi.)	341	697
440 GREGORY AVENUE Status: Closed	440 GREGORY AVE	ESE 1/2 - 1 (0.894 mi.)	343	708
BERNETTE TEXTILES Status: Closed	620 628 38TH ST	NE 1/2 - 1 (0.900 mi.)	CD346	711
SYLVETTE SHOP Status: Closed	3600 BERGENLINE AVE	ENE 1/2 - 1 (0.900 mi.)	347	711
KLINGER TIRE Status: Active	49 LEONARD ST	S 1/2 - 1 (0.901 mi.)	CF348	714
Not reported Status: Closed	103 SHIPPEN ST.	ESE 1/2 - 1 (0.905 mi.)	350	720
319 8TH STREET Status: Closed	319 8TH ST	SSE 1/2 - 1 (0.907 mi.)	351	722
Not reported Status: Closed	39 LEONARD ST.	S 1/2 - 1 (0.910 mi.)	CF352	723
450 GREGORY AVENUE Status: Closed	450 GREGORY AVE	ESE 1/2 - 1 (0.910 mi.)	CG353	725
135 1/2 GRACE STREET Status: Pending	135 GRACE ST	SSW 1/2 - 1 (0.910 mi.)	CH354	726
135 NELSON AVENUE Status: Closed	135 NELSON AVE	SSW 1/2 - 1 (0.910 mi.)	355	727
AMBASSADOR VETERINARY HOSPITAL Status: Closed	3712 3714 KENNEDY BLVD	NE 1/2 - 1 (0.912 mi.)	356	730
125 GRACE STREET Status: Closed	125 GRACE ST	SSW 1/2 - 1 (0.913 mi.)	CH357	734
507 5TH STREET PROPERTY Status: Closed	507 5TH ST	S 1/2 - 1 (0.914 mi.)	358	734
CONSOLIDATED LAUNDRIES Status: Closed	601 4TH ST	S 1/2 - 1 (0.915 mi.)	359	736
109 GRACE STREET Status: Closed	109 GRACE ST	SSW 1/2 - 1 (0.918 mi.)	360	739

EXECUTIVE SUMMARY

<u>Equal/Higher Elevation</u>	<u>Address</u>	<u>Direction / Distance</u>	<u>Map ID</u>	<u>Page</u>
1176 SUMMIT AVENUE Status: Active	1176 SUMMIT AVE	S 1/2 - 1 (0.921 mi.)	361	742
20 LEONARD STREET Status: Active	20 LEONARD ST	S 1/2 - 1 (0.927 mi.)	365	754
5 LINCOLN PLACE Status: Closed	5 LINCOLN PL	ESE 1/2 - 1 (0.930 mi.)	CG367	758
643 39TH STREET Status: Active	643 39TH ST	NE 1/2 - 1 (0.931 mi.)	368	759
5 SHIPPEN STREET Status: Closed	5 SHIPPEN ST	ESE 1/2 - 1 (0.935 mi.)	369	760
3600 NEW YORK AVE Status: Closed	3600 NEW YORK AVE	ENE 1/2 - 1 (0.939 mi.)	372	763
Not reported Status: Closed	3701 BERGENLINE AVENUE	ENE 1/2 - 1 (0.940 mi.)	374	768
713 PALISADE AVENUE Status: Closed	713 PALISADE AVE	SSE 1/2 - 1 (0.945 mi.)	CK376	770
705 PALISADE AVENUE Status: Closed	705 PALISADE AVE	SSE 1/2 - 1 (0.948 mi.)	CK378	777
56 GRACE STREET Status: Closed	56 GRACE ST	S 1/2 - 1 (0.948 mi.)	380	782
701 PALISADE AVENUE Status: Closed	701 PALISADE AVE	SSE 1/2 - 1 (0.949 mi.)	CK381	784
HESS 30521 Status: Active	3900 KENNEDY BLVD	NE 1/2 - 1 (0.954 mi.)	382	787
135 POPLAR STREET Status: Closed	135 POPLAR ST	SSW 1/2 - 1 (0.957 mi.)	383	788
517 NEW YORK AVENUE Status: Closed	517 NEW YORK AVE	SSE 1/2 - 1 (0.958 mi.)	385	794
519 38TH STREET Status: Closed	519 38TH ST	ENE 1/2 - 1 (0.959 mi.)	386	796
3417 HUDSON AVENUE Status: Closed	3417 HUDSON AVE	ENE 1/2 - 1 (0.961 mi.)	388	799
Not reported Status: Closed	324 6TH STREET	SSE 1/2 - 1 (0.967 mi.)	CL391	803
30 GRACE STREET Status: Closed	30 GRACE ST	S 1/2 - 1 (0.968 mi.)	392	805
318 6TH STREET Status: Closed	318 6TH ST	SSE 1/2 - 1 (0.970 mi.)	CL393	806
323 327 37TH STREET Status: Closed	323 327 37TH ST	ENE 1/2 - 1 (0.971 mi.)	394	808
AMERICAN SHUFFLEBOARD CO INC Status: Closed	210 PATERSON PLANK RD	S 1/2 - 1 (0.974 mi.)	395	809
COLUMBIAN COURT Status: Closed	514 3RD ST	S 1/2 - 1 (0.975 mi.)	CM396	810
513 3RD STREET (519 - 525) Status: Active	513 3RD ST	S 1/2 - 1 (0.979 mi.)	CM397	811

EXECUTIVE SUMMARY

<u>Equal/Higher Elevation</u>	<u>Address</u>	<u>Direction / Distance</u>	<u>Map ID</u>	<u>Page</u>
601 PALISADE AVENUE Status: Closed	601 PALISADE AVE	SSE 1/2 - 1 (0.983 mi.)	CL398	813
617 GREGORY AVENUE Status: Closed	617 GREGORY AVE	E 1/2 - 1 (0.983 mi.)	399	815
FISCHER PRINTING CORP Status: Closed	214 35TH ST	ENE 1/2 - 1 (0.983 mi.)	400	818
3630 JOHN F KENNEDY BOULEVARD Status: Closed	3630 KENNEDY BLVD	SSW 1/2 - 1 (0.986 mi.)	401	819
RESIDENCE OF STROBECK Status: Closed	573 CENTRAL AVE	S 1/2 - 1 (0.987 mi.)	402	820
537 539 39TH STREET Status: Closed	537 539 39TH ST	ENE 1/2 - 1 (0.990 mi.)	403	822
Not reported Status: Closed	417 4TH ST	S 1/2 - 1 (0.995 mi.)	404	824
88 90 IRVING STREET Status: Active	88 90 IRVING ST	SSW 1/2 - 1 (0.998 mi.)	405	826
<u>Lower Elevation</u>	<u>Address</u>	<u>Direction / Distance</u>	<u>Map ID</u>	<u>Page</u>
PUBLIC STORAGE INC Status: Pending	2100 TONNELLE AVE	N 0 - 1/8 (0.097 mi.)	D8	17
DEVON TAPE CORPORATION Status: Closed Status: Active	1511 TONNELLE AVE	WSW 1/8 - 1/4 (0.222 mi.)	N52	91
RATAN LLC Status: Closed	1300 TONNELLE AVE	SW 1/4 - 1/2 (0.349 mi.)	AE103	216
APA LEASING Status: Active	1207 TONNELLE AVE	SW 1/4 - 1/2 (0.377 mi.)	AG110	229
Not reported Status: Closed	2723 TONNELLE AVE	NNE 1/4 - 1/2 (0.458 mi.)	AS157	326
B & S FUEL INC Status: Closed	1008 TONNELLE AVE	SW 1/4 - 1/2 (0.481 mi.)	167	340
GLENCO TRANSPORTATION Status: Active	900 DELL AVE	SW 1/2 - 1 (0.539 mi.)	186	368
NATIONAL RETAIL TRANSPORTATION Status: Active	2820 16TH ST	W 1/2 - 1 (0.575 mi.)	200	393
Not reported Status: Closed	3114 TONNELLE AVE	NNE 1/2 - 1 (0.575 mi.)	201	394
SPANISH AMERICAN AUTO PARTS Status: Pending	707 TONNELLE AVE	SW 1/2 - 1 (0.616 mi.)	221	424
TALARICO WAREHOUSE Status: Active	2500 SECAUCUS RD	WSW 1/2 - 1 (0.640 mi.)	BK229	436
NY SUSQUEHANNA & WESTERN RAILW Status: Closed	2480 SECAUCUS RD	WSW 1/2 - 1 (0.640 mi.)	BK230	438
FDP ENTERPRISES Status: Active	2525 SECAUCUS RD	WSW 1/2 - 1 (0.642 mi.)	BK233	455
ZOLLI AAMCO TRANSMISSION SERVI Status: Active	502 TONNELLE AVE	SW 1/2 - 1 (0.666 mi.)	241	472

EXECUTIVE SUMMARY

<u>Lower Elevation</u>	<u>Address</u>	<u>Direction / Distance</u>	<u>Map ID</u>	<u>Page</u>
MEADOWLANDS GARAGE Status: Active	2600 PENHORN AVE	N 1/2 - 1 (0.672 mi.)	243	479
COMMUNITY SERVICE STATION Status: Active	3422 TONNELLE AVE	NNE 1/2 - 1 (0.690 mi.)	253	512
MCKAYS SLF Status: Active	PENHORN AVE	W 1/2 - 1 (0.735 mi.)	276	552
NAVEL BASE Status: Closed	3701 DELL AVE	NNE 1/2 - 1 (0.800 mi.)	305	604
PUTNAM FUELS INCORPORATED Status: Active	3445 PATERSON PLANK RD	NNE 1/2 - 1 (0.806 mi.)	BX308	612
BURLINGTON INDUSTRIES Status: Closed	3440 PATERSON PLANK RD	NNE 1/2 - 1 (0.806 mi.)	BX309	628
645 LIBERTY AVENUE Status: Pending	645 LIBERTY AVE	SSW 1/2 - 1 (0.809 mi.)	311	632
L&G MANAGEMENT CO / JH HAAR & Status: Active	3718 3800 TONNELLE AVE	NNE 1/2 - 1 (0.826 mi.)	BW318	649
MAIORISI MARKETING CORP Status: Closed	260 SECAUCUS RD	WNW 1/2 - 1 (0.835 mi.)	321	656
WINCOMA DYEING & FINISHING Status: Active	46 W 19TH ST	SE 1/2 - 1 (0.858 mi.)	331	685
SECAUCUS GARAGE CORP Status: Active	278 SECAUCUS RD	WNW 1/2 - 1 (0.891 mi.)	CE342	702
CINELLI IRON & METAL Status: Active	290 SECAUCUS RD	WNW 1/2 - 1 (0.897 mi.)	CE344	709
EDISON LITHEGRAPH WAREHOUSE Status: Closed	3725 TONNELLE AVE	NNE 1/2 - 1 (0.898 mi.)	345	710
302 SECAUCUS RD Status: Active	302 SECAUCUS RD	WNW 1/2 - 1 (0.904 mi.)	CE349	718
WESTCHESTER LACE INCORPORATED Status: Active	3901 LIBERTY AVENUE	NNE 1/2 - 1 (0.921 mi.)	362	744
1521 39TH STREET Status: Closed	1521 39TH ST	NNE 1/2 - 1 (0.922 mi.)	363	747
PENHORN SECAUCUS CORPORATION Status: Closed	401 PENHORN AVE	W 1/2 - 1 (0.925 mi.)	364	748
JERSEY CITY AMOCO Status: Active	823 TONNELLE AVE	SW 1/2 - 1 (0.929 mi.)	CI366	755
430 GREGORY AVENUE Status: Closed	430 GREGORY AVE	ESE 1/2 - 1 (0.936 mi.)	370	761
ADAMO BROTHERS CONSTRUCTION Status: Active	817 TONELLE AVE	SW 1/2 - 1 (0.939 mi.)	CI371	762
9 LINCOLN PLACE Status: Closed	9 LINCOLN PL	ESE 1/2 - 1 (0.940 mi.)	CJ373	765
7 LINCOLN PLACE Status: Closed	7 LINCOLN PL	ESE 1/2 - 1 (0.941 mi.)	CJ375	770
HOWARD JOHNSON INN Status: Closed	875 PATERSON PLANK RD	N 1/2 - 1 (0.945 mi.)	377	773

EXECUTIVE SUMMARY

<u>Lower Elevation</u>	<u>Address</u>	<u>Direction / Distance</u>	<u>Map ID</u>	<u>Page</u>
SECAUCUS TOWN DPW Status: Active	370 SECAUCUS RD	WNW 1/2 - 1 (0.948 mi.)	379	780
700 PENHORN AVENUE Status: Active	700 PENHORN AVE	WSW 1/2 - 1 (0.957 mi.)	384	790
579 LIBERTY AVENUE Status: Closed	579 LIBERTY AVE	SSW 1/2 - 1 (0.960 mi.)	387	799
1519 40TH STREET Status: Closed	1519 40TH ST	NNE 1/2 - 1 (0.967 mi.)	389	802
SECAUCUS MUA HENRY ST PUMP STA Status: Closed	HENRY ST	W 1/2 - 1 (0.967 mi.)	390	802
MEND REALTY CORP Status: Closed	900 PENHORN AVE	WSW 1/2 - 1 (0.998 mi.)	406	827

NJ HWS RE-EVAL: The locations were removed from the Known Contaminated Sites list for a variety of reasons. Some of the sites were taken off the list because they were inactive, some were not assigned a case worker and some were no longer contaminated. Inspectors from the DEP are now undertaking a full re-evaluation of each of the locations statewide. That includes visual and environmental tests to see whether contamination still exists.

A review of the NJ HWS RE-EVAL list, as provided by EDR, and dated 09/20/2007 has revealed that there are 7 NJ HWS RE-EVAL sites within approximately 1 mile of the target property.

<u>Equal/Higher Elevation</u>	<u>Address</u>	<u>Direction / Distance</u>	<u>Map ID</u>	<u>Page</u>
618 22ND STREET	618 22ND ST	ESE 1/4 - 1/2 (0.419 mi.)	AM128	257
R&M KNITTING MILL	2311 WEST ST	E 1/4 - 1/2 (0.489 mi.)	AU169	344
701 29TH STREET	701 29TH ST	ENE 1/2 - 1 (0.612 mi.)	BG216	418
EDISON SCHOOL	501 WEST ST	S 1/2 - 1 (0.873 mi.)	336	691
<u>Lower Elevation</u>	<u>Address</u>	<u>Direction / Distance</u>	<u>Map ID</u>	<u>Page</u>
PUBLIC STORAGE INCORPORATED	2100 TONNELLE AVE	NNW 0 - 1/8 (0.124 mi.)	23	43
APA LEASING CORP	1207 TONNELLE AVE	SW 1/4 - 1/2 (0.377 mi.)	AG111	233
OMAR GAS STATION NORTH BERGEN	3411 TUNNELLE AVE	NNE 1/2 - 1 (0.802 mi.)	BW306	605

State and tribal landfill and/or solid waste disposal site lists

NJ SWF/LF: The Solid Waste Facilities/Landfill Sites records typically contain an inventory of solid waste disposal facilities or landfills in a particular state. The data come from the Department of Environmental Protection & Energy's Solid Waste Facility Directory.

A review of the NJ SWF/LF list, as provided by EDR, and dated 01/01/2014 has revealed that there is 1 NJ SWF/LF site within approximately 0.5 miles of the target property.

<u>Lower Elevation</u>	<u>Address</u>	<u>Direction / Distance</u>	<u>Map ID</u>	<u>Page</u>
CARDELLA TRUCKING	2400 TONNELLE AVE.	N 1/4 - 1/2 (0.274 mi.)	V77	145

EXECUTIVE SUMMARY

State and tribal leaking storage tank lists

NJ LUST: A listing of regulated Underground Storage Tanks that have a cleanup underway.

A review of the NJ LUST list, as provided by EDR, and dated 11/24/2014 has revealed that there are 8 NJ LUST sites within approximately 0.5 miles of the target property.

<u>Equal/Higher Elevation</u>	<u>Address</u>	<u>Direction / Distance</u>	<u>Map ID</u>	<u>Page</u>
2019 KERRIGAN AVENUE LLC	2019 KERRIGAN AVE	ESE 1/8 - 1/4 (0.224 mi.)	O58	104
FERMIN & DIEGO SERVICE STATION	2300 KENNEDY BLVD	ENE 1/8 - 1/4 (0.246 mi.)	R67	125
KENEDI SERVICE CORPORATION	2600 JOHN F KENNEDY BLV	ENE 1/4 - 1/2 (0.414 mi.)	AJ127	256
2206 CENTRAL AVENUE & 618 22ND	618 22ND ST	ESE 1/4 - 1/2 (0.419 mi.)	AM130	257
ST FRANCIS ACADEMY	1601 CENTRAL AVE	SE 1/4 - 1/2 (0.426 mi.)	AN137	269
JULES FREZZO OIL SERVICE INC	722-24 25TH ST	E 1/4 - 1/2 (0.442 mi.)	AP146	282
COMBUSTION SALES CORP OF NJ	2417 CENTRAL AVE	E 1/4 - 1/2 (0.456 mi.)	AQ154	290
<u>Lower Elevation</u>	<u>Address</u>	<u>Direction / Distance</u>	<u>Map ID</u>	<u>Page</u>
GETTY #56867	2501 TONNELLE AVE	N 1/4 - 1/2 (0.291 mi.)	V80	148

NJ HIST LUST: This listing is no longer updated or maintained by the DEP.

A review of the NJ HIST LUST list, as provided by EDR, and dated 09/17/2002 has revealed that there are 24 NJ HIST LUST sites within approximately 0.5 miles of the target property.

<u>Equal/Higher Elevation</u>	<u>Address</u>	<u>Direction / Distance</u>	<u>Map ID</u>	<u>Page</u>
LEBER FUNERAL HOME	2000 KENNEDY BLVD	E 0 - 1/8 (0.117 mi.)	F16	33
TOWNE AUTO GROUP	2229 KENNEDY BOULEVARD	ENE 1/8 - 1/4 (0.205 mi.)	K45	84
Facility Status: Site Issued Letter of No Further Action for Area(s) Of Concern				
EXXON S/S # 3-2623	1520 PATERSON PLANK RD	SSW 1/8 - 1/4 (0.236 mi.)	P63	119
Facility Status: Assigned to a Program				
APARTMENT BUILDING	1631-1817 KENNEDY BLVD	S 1/8 - 1/4 (0.241 mi.)	Q66	125
Facility Status: Case Management Strategy				
FERMIN & DIEGO SERVICE STATION	2300 KENNEDY BLVD	ENE 1/8 - 1/4 (0.246 mi.)	R67	125
Facility Status: Assigned to a Program				
NORTH BERGEN POLICE STATION	4233 JOHN F KENNEDY BLV	ENE 1/4 - 1/2 (0.273 mi.)	S72	137
Facility Status: Site Issued Letter of No Further Action for Area(s) Of Concern				
PEREZ & SONS	1507 KENNEDY BLVD	S 1/4 - 1/2 (0.273 mi.)	U76	143
Facility Status: Assigned to a Program				
MOSHE WINER PROPERTY	1504 JF KENNEDY BLVD	SSE 1/4 - 1/2 (0.313 mi.)	Z90	162
Facility Status: Site Issued Letter of No Further Action for Area(s) Of Concern				
HUDSON COUNTY NEWS COMPANY	1305 PATERSON PLANK RD	SSW 1/4 - 1/2 (0.338 mi.)	AC100	212
Facility Status: Site Issued Letter of No Further Action for Area(s) Of Concern				
Facility Status: Case Awaiting Assignment				
FLORAL GARDENS APARTMENT COMPL	2517 COTTAGE AVE	NE 1/4 - 1/2 (0.348 mi.)	102	215
Facility Status: Case Management Strategy				
APARTMENT BUILDING	618 22ND ST	ESE 1/4 - 1/2 (0.419 mi.)	AM129	257
Facility Status: Assigned to a Program				
EL GIGANTE SERVICE STATION	2600 JFK BLVD	ENE 1/4 - 1/2 (0.426 mi.)	AJ135	267
Facility Status: Case Awaiting Assignment				
SAINT FRANCIS ACADEMY	1601 CENTRAL AVE	SE 1/4 - 1/2 (0.426 mi.)	AN136	269
Facility Status: Case Awaiting Assignment				

EXECUTIVE SUMMARY

<u>Equal/Higher Elevation</u>	<u>Address</u>	<u>Direction / Distance</u>	<u>Map ID</u>	<u>Page</u>
JULES FREZZO OIL SERVICE INC Facility Status: Assigned to a Program	722-24 25TH ST	E 1/4 - 1/2 (0.442 mi.)	AP145	281
VACANT BLDG Facility Status: Case Awaiting Assignment	2612-2614 SUMMIT AVE	ENE 1/4 - 1/2 (0.453 mi.)	AR152	289
COMBUSTION SALES CORPORATION Facility Status: Case Awaiting Assignment	2417 CENTRAL AVE	E 1/4 - 1/2 (0.456 mi.)	AQ155	295
SUNOCO S/S Facility Status: Site Issued Letter of No Further Action for Area(s) Of Concern	12TH & KENNEDY BLVD.	S 1/4 - 1/2 (0.479 mi.)	165	337
R & M KNITTING MILL Facility Status: Case Awaiting Assignment	2311 WEST ST	E 1/4 - 1/2 (0.489 mi.)	AU170	345
<u>Lower Elevation</u>	<u>Address</u>	<u>Direction / Distance</u>	<u>Map ID</u>	<u>Page</u>
PUBLIC STORAGE INC Facility Status: Site Issued Letter of No Further Action for Area(s) Of Concern	2100 TONNELLE AVE	N 0 - 1/8 (0.097 mi.)	D8	17
HARTZ MOUNTAIN INDUSTRIES Facility Status: Assigned to a Program	2001 TONNELLE AVE	NNW 0 - 1/8 (0.104 mi.)	B12	27
NORTH BERGEN SERVICE STATION # Facility Status: Assigned to a Program	2800 RTE 3 W	N 1/4 - 1/2 (0.433 mi.)	140	274
A 1 DELIVERY SERVICE Facility Status: Site Issued Letter of No Further Action for Area(s) Of Concern	1101 TONNELLE AVE	SW 1/4 - 1/2 (0.445 mi.)	149	285
PENSKE TRUCK LEASING CO LP Facility Status: Site Issued Letter of No Further Action for Area(s) Of Concern	2723 TONNELLE AVE	NNE 1/4 - 1/2 (0.458 mi.)	AS156	295
B & S FUEL INC Facility Status: Site Issued Letter of No Further Action for Area(s) Of Concern	1008 TONNELLE AVE	SW 1/4 - 1/2 (0.481 mi.)	167	340

State and tribal registered storage tank lists

NJ UST: The Underground Storage Tank database contains registered USTs. USTs are regulated under Subtitle I of the Resource Conservation and Recovery Act (RCRA). The data come from the Department of Environmental Protection & Energy's UST Data.

A review of the NJ UST list, as provided by EDR, and dated 10/22/2014 has revealed that there are 9 NJ UST sites within approximately 0.25 miles of the target property.

<u>Equal/Higher Elevation</u>	<u>Address</u>	<u>Direction / Distance</u>	<u>Map ID</u>	<u>Page</u>
V PETRILLO & SON INC	1800 PATERSON PLANK RD	S 0 - 1/8 (0.087 mi.)	C5	14
LEBER FUNERAL HOME	2000 KENNEDY BLVD	E 0 - 1/8 (0.117 mi.)	F15	32
ELITE CONDO ASSN INC	1901 KENNEDY BLVD	SE 0 - 1/8 (0.119 mi.)	19	37
TOWNE CADILLAC INC	2214 KENNEDY BLVD	ENE 1/8 - 1/4 (0.198 mi.)	K43	80
TOWNE CADILLAC INC	2229 KENNEDY BLVD	ENE 1/8 - 1/4 (0.205 mi.)	K46	84
2019 KERRIGAN AVENUE LLC	2019 KERRIGAN AVE	ESE 1/8 - 1/4 (0.224 mi.)	O58	104
FERMIN & DIEGO SERVICE STATION	2300 KENNEDY BLVD	ENE 1/8 - 1/4 (0.246 mi.)	R67	125
<u>Lower Elevation</u>	<u>Address</u>	<u>Direction / Distance</u>	<u>Map ID</u>	<u>Page</u>
PUBLIC STORAGE INC	2100 TONNELLE AVE	N 0 - 1/8 (0.097 mi.)	D8	17
THIND TRAVEL PLAZA INC	1810 TONNELLE AVE	W 0 - 1/8 (0.101 mi.)	E9	22

EXECUTIVE SUMMARY

State and tribal institutional control / engineering control registries

NJ ENG CONTROLS: Legal Document that restricts the use of contaminated property; holds owner(s) to the regulatory/statutory requirements for cleanup.

A review of the NJ ENG CONTROLS list, as provided by EDR, and dated 12/03/2014 has revealed that there are 2 NJ ENG CONTROLS sites within approximately 0.5 miles of the target property.

Equal/Higher Elevation	Address	Direction / Distance	Map ID	Page
TUNGSTEN PRODUCTS CORP	2321 KENNEDY BLVD	ENE 1/4 - 1/2 (0.273 mi.)	S71	134
G&P CONSTRUCTION & GLASS CO	2109 2115 SUMMIT AVE	ESE 1/4 - 1/2 (0.303 mi.)	X84	152

NJ INST CONTROL: Sites where engineering and/or institutional controls remain in place as part of a remedial action to address soil and/or groundwater contamination. These restrictions ensure protection of human health and the environment as long as they are maintained.

A review of the NJ INST CONTROL list, as provided by EDR, and dated 12/03/2014 has revealed that there is 1 NJ INST CONTROL site within approximately 0.5 miles of the target property.

Equal/Higher Elevation	Address	Direction / Distance	Map ID	Page
KENEDI AMOCO SERVICE STATION	2600 KENNEDY BLVD	ENE 1/4 - 1/2 (0.402 mi.)	AJ118	242

State and tribal voluntary cleanup sites

NJ VCP: Through the VCP, responsible parties, developers, local officials, or individuals may work with the department to remediate non-priority contaminated sites that pose no immediate threat to human health or the environment.

A review of the NJ VCP list, as provided by EDR, and dated 08/17/2013 has revealed that there are 21 NJ VCP sites within approximately 0.5 miles of the target property.

Equal/Higher Elevation	Address	Direction / Distance	Map ID	Page
928 21ST STREET	928 21ST ST	E 1/8 - 1/4 (0.142 mi.)	I34	65
2102 KENNEDY BOULEVARD	2102 KENNEDY BLVD	E 1/8 - 1/4 (0.153 mi.)	I37	70
FORMER BLICKMAN EQUIPMENT COMP	2017 KERRIGAN AVE	ESE 1/8 - 1/4 (0.223 mi.)	O57	102
NAVY ARMS APARTMENTS	813-815 22ND ST	E 1/4 - 1/2 (0.273 mi.)	T74	141
G&P CONSTRUCTION & GLASS COMPA	2109-15 SUMMIT AVE	ESE 1/4 - 1/2 (0.303 mi.)	X85	153
NEW FLORAL GARDENS 1A	2504 COTTAGE AVE	NE 1/4 - 1/2 (0.318 mi.)	AB92	169
NEW FLORAL GARDENS 1A	2512 COTTAGE AVE	NE 1/4 - 1/2 (0.320 mi.)	AB95	176
DAN-RICH MEAT PRODUCTS INC	2214 SUMMIT AVE	E 1/4 - 1/2 (0.322 mi.)	Y96	178
1208 13TH STREET	1208 13TH ST	S 1/4 - 1/2 (0.380 mi.)	AH113	238
1110-1116 13TH STREET	1110-1116 13TH ST	S 1/4 - 1/2 (0.392 mi.)	AI117	242
726 23RD STREET (FORMER FACTOR	726 23RD ST	E 1/4 - 1/2 (0.407 mi.)	AK120	251
1206 PATTERSON PLANK ROAD	1206 PATERSON PLANK RD	SSW 1/4 - 1/2 (0.409 mi.)	122	254
1408 27TH STREET	1408 27TH ST	NE 1/4 - 1/2 (0.412 mi.)	AL125	255
709 16TH STREET	709 16TH ST	SE 1/4 - 1/2 (0.420 mi.)	AN131	258
DEW EQUIPMENT	1310 12TH ST	S 1/4 - 1/2 (0.420 mi.)	AO132	263
2602 SUMMIT AVENUE	2602 SUMMIT AVE	ENE 1/4 - 1/2 (0.450 mi.)	AR150	286
2616 SUMMIT AVENUE	2616 SUMMT AVE	ENE 1/4 - 1/2 (0.455 mi.)	AR153	289
718 14TH STREET	718 14TH ST	SSE 1/4 - 1/2 (0.470 mi.)	163	334
Lower Elevation	Address	Direction / Distance	Map ID	Page
FOUR THREE OH CORPORATION	1912-2020 TONNELLE AVE	NNW 0 - 1/8 (0.081 mi.)	B4	11

EXECUTIVE SUMMARY

<u>Lower Elevation</u>	<u>Address</u>	<u>Direction / Distance</u>	<u>Map ID</u>	<u>Page</u>
AUTO BODY CENTER	1710-1718 TONNELLE AVE	WSW 1/8 - 1/4 (0.141 mi.)	H31	60
APA LEASING	1207 TONNELLE AVE	SW 1/4 - 1/2 (0.377 mi.)	AG110	229

State and tribal Brownfields sites

NJ BROWNFIELDS: Brownfields are identified as former or current commercial or industrial use sites that are presently vacant or underutilized, on which there is suspected to have been a discharge of a contamination to the soil or groundwater at concentrations greater than applicable cleanup criteria.

A review of the NJ BROWNFIELDS list, as provided by EDR, and dated 12/03/2012 has revealed that there are 17 NJ BROWNFIELDS sites within approximately 0.5 miles of the target property.

<u>Equal/Higher Elevation</u>	<u>Address</u>	<u>Direction / Distance</u>	<u>Map ID</u>	<u>Page</u>
928 21ST STREET	928 21ST ST	E 1/8 - 1/4 (0.142 mi.)	I34	65
2102 KENNEDY BOULEVARD	2102 KENNEDY BLVD	E 1/8 - 1/4 (0.153 mi.)	I37	70
UNION CITY BD OF ED SCHLEMM EA	2200 KENNEDY BLVD	ENE 1/8 - 1/4 (0.190 mi.)	K42	77
2019 KERRIGAN AVENUE LLC	2019 KERRIGAN AVE	ESE 1/8 - 1/4 (0.224 mi.)	O58	104
FERMIN & DIEGO SERVICE STATION	2300 KENNEDY BLVD	ENE 1/8 - 1/4 (0.246 mi.)	R67	125
TUNGSTEN PRODUCTS CORP	2321 KENNEDY BLVD	ENE 1/4 - 1/2 (0.273 mi.)	S71	134
SPANTEX EMBROIDERY	816 22ND ST	E 1/4 - 1/2 (0.306 mi.)	Y87	153
GILMORE SCHOOL	815 17TH ST	SSE 1/4 - 1/2 (0.312 mi.)	89	159
POLLARD PROPERTIES	1325 13TH ST	S 1/4 - 1/2 (0.375 mi.)	AF109	225
KENEDI SERVICE CORPORATION	2600 KENNEDY BLVD	ENE 1/4 - 1/2 (0.402 mi.)	AJ119	245
JULES FREZZO OIL SERVICE INC	722 724 25TH ST	E 1/4 - 1/2 (0.431 mi.)	AP139	271
2206 CENTRAL AVENUE & 618 22ND	2206 CENTRAL AVE	ESE 1/4 - 1/2 (0.434 mi.)	AM141	274

<u>Lower Elevation</u>	<u>Address</u>	<u>Direction / Distance</u>	<u>Map ID</u>	<u>Page</u>
FOUR THREE OH CORPORATION	1912 2020 TONNELLE AVE	NNW 0 - 1/8 (0.081 mi.)	B3	9
AUTO BODY CENTER	1710 1718 TONNELLE AVE	WSW 1/8 - 1/4 (0.142 mi.)	H33	63
DEVON TAPE CORPORATION	1511 TONNELLE AVE	WSW 1/8 - 1/4 (0.222 mi.)	N52	91
RATAN LLC	1300 TONNELLE AVE	SW 1/4 - 1/2 (0.349 mi.)	AE104	220
APA LEASING CORP	1207 TONNELLE AVE	SW 1/4 - 1/2 (0.377 mi.)	AG111	233

ADDITIONAL ENVIRONMENTAL RECORDS

Other Ascertainable Records

RCRA NonGen / NLR: RCRAInfo is EPA's comprehensive information system, providing access to data supporting the Resource Conservation and Recovery Act (RCRA) of 1976 and the Hazardous and Solid Waste Amendments (HSWA) of 1984. The database includes selective information on sites which generate, transport, store, treat and/or dispose of hazardous waste as defined by the Resource Conservation and Recovery Act (RCRA). Non-Generators do not presently generate hazardous waste.

A review of the RCRA NonGen / NLR list, as provided by EDR, and dated 12/09/2014 has revealed that there are 15 RCRA NonGen / NLR sites within approximately 0.25 miles of the target property.

<u>Equal/Higher Elevation</u>	<u>Address</u>	<u>Direction / Distance</u>	<u>Map ID</u>	<u>Page</u>
R & G REALTY	1800 PATERSON PLANK RD	S 0 - 1/8 (0.087 mi.)	C6	15

EXECUTIVE SUMMARY

<u>Equal/Higher Elevation</u>	<u>Address</u>	<u>Direction / Distance</u>	<u>Map ID</u>	<u>Page</u>
LEBER FUNERAL HOME	2000 KENNEDY BLVD	E 0 - 1/8 (0.117 mi.)	F16	33
CHAMPION	2016 KENNEDY BLVD	E 0 - 1/8 (0.119 mi.)	F20	37
PRES SURE STIK	1717 PATERSON PLANK RD	SSW 1/8 - 1/4 (0.130 mi.)	G25	44
PRES-SURE-STIK	1717 PATERSON PLANK RD	SSW 1/8 - 1/4 (0.130 mi.)	G26	45
COMPAC INDUSTRIES INC	1717 PATERSON PLANK RD	SSW 1/8 - 1/4 (0.130 mi.)	G27	47
A C HORN INC	1717 PATERSON PLANK RD	SSW 1/8 - 1/4 (0.130 mi.)	G28	57
KALIKOW RICHARD	1700 PATERSON PLANK RD	SSW 1/8 - 1/4 (0.140 mi.)	G30	59
TOWNE CADILLAC INC	2214 KENNEDY BLVD	ENE 1/8 - 1/4 (0.198 mi.)	K43	80
HORLBECK METAL CRAFTS INC	2100 KERRIGAN AVE	E 1/8 - 1/4 (0.231 mi.)	M60	109
TOUCH OF LACE INC	2111 KERRIGAN AVE	E 1/8 - 1/4 (0.235 mi.)	M61	115
EXXON CO USA 32623	1520 PATERSON PLANK RD	SSW 1/8 - 1/4 (0.236 mi.)	P62	116
DEL SOL & DIEGO	2300 KENNEDY BLVD	ENE 1/8 - 1/4 (0.246 mi.)	R68	132
<u>Lower Elevation</u>	<u>Address</u>	<u>Direction / Distance</u>	<u>Map ID</u>	<u>Page</u>
DEVON TAPE CORP	1511 TONNELLE AVE	WSW 1/8 - 1/4 (0.222 mi.)	N51	89
DEVON TAPE CORP	1511 TONNELLE AVE	WSW 1/8 - 1/4 (0.222 mi.)	N54	96

NJ MANIFEST: Hazardous waste manifest information.

A review of the NJ MANIFEST list, as provided by EDR, and dated 12/31/2011 has revealed that there is 1 NJ MANIFEST site within approximately 0.25 miles of the target property.

<u>Lower Elevation</u>	<u>Address</u>	<u>Direction / Distance</u>	<u>Map ID</u>	<u>Page</u>
CONTAINER IMPRESSIONS INC	2001 TONNELLE AVENUE	NNW 0 - 1/8 (0.104 mi.)	B11	25

NY MANIFEST: Manifest is a document that lists and tracks hazardous waste from the generator through transporters to a TSD facility.

A review of the NY MANIFEST list, as provided by EDR, and dated 12/31/2011 has revealed that there are 4 NY MANIFEST sites within approximately 0.25 miles of the target property.

<u>Equal/Higher Elevation</u>	<u>Address</u>	<u>Direction / Distance</u>	<u>Map ID</u>	<u>Page</u>
LEBER FUNERAL HOME	2000 KENNEDY BLVD	E 0 - 1/8 (0.117 mi.)	F16	33
CHAMPION	2016 KENNEDY BLVD	E 0 - 1/8 (0.119 mi.)	F20	37
COMPAC INDUSTRIES INC	1717 PATERSON PLANK RD	SSW 1/8 - 1/4 (0.130 mi.)	G27	47
HORLBECK METAL CRAFTS INC	2100 KERRIGAN AVE	E 1/8 - 1/4 (0.231 mi.)	M60	109

PA MANIFEST: Hazardous waste manifest information.

A review of the PA MANIFEST list, as provided by EDR, and dated 12/31/2011 has revealed that there is 1 PA MANIFEST site within approximately 0.25 miles of the target property.

<u>Lower Elevation</u>	<u>Address</u>	<u>Direction / Distance</u>	<u>Map ID</u>	<u>Page</u>
NJ TRANSIT	TONNELLE AVE	N 0 - 1/8 (0.097 mi.)	D7	16

EXECUTIVE SUMMARY

NJ DRYCLEANERS: A listing of registered drycleaners.

A review of the NJ DRYCLEANERS list, as provided by EDR, and dated 12/03/2014 has revealed that there is 1 NJ DRYCLEANERS site within approximately 0.25 miles of the target property.

<u>Equal/Higher Elevation</u>	<u>Address</u>	<u>Direction / Distance</u>	<u>Map ID</u>	<u>Page</u>
CHAMPION DRY CLEANERS	2016 KENNEDY BLVD	E 0 - 1/8 (0.119 mi.)	F21	42

NJ ISRA: The ISRA process begins with determining if the Act applies to your type of business and transaction. The provisions of ISRA only apply to industrial establishments. What is an industrial establishment? The term "industrial establishment" refers to the type of business operations and transactions that would subject a facility to review under ISRA. An industrial establishment must meet each of the following three criteria: The place of business or real property at which such business is conducted, having a North American Industry Classification System (NAICS) code listed in N.J.A.C. 7:26 B - Appendix C subject to the specified exceptions and limitations. The place of business must have been engaged in operations on or after December 31, 1983; and The place of business must involve the generation, manufacture, refining, transportation, treatment, storage, handling, or disposal of hazardous substances or hazardous wastes.

A review of the NJ ISRA list, as provided by EDR, and dated 09/23/2014 has revealed that there are 30 NJ ISRA sites within approximately 0.5 miles of the target property.

<u>Equal/Higher Elevation</u>	<u>Address</u>	<u>Direction / Distance</u>	<u>Map ID</u>	<u>Page</u>
NETCONG INVESTMENTS INCORPORAT Case Status: NFA (No Further Action) HISTORIC	1717 PATERSON PLANK	SSW 1/8 - 1/4 (0.130 mi.)	G24	43
LYKO MFG CORP Case Status: Assigned to Program Case Status: Exempt from ECRA/ISRA	1610 PATERSON PLANK RD	SSW 1/8 - 1/4 (0.189 mi.)	41	76
M & M FASHIONS Case Status: Withdrawn from ECRA/ISRA Case Status: NFA (No Further Action) HISTORIC	914-16 21ST STREET	E 1/8 - 1/4 (0.219 mi.)	M49	88
J&S FASHIONS INCORPORATED Case Status: NFA (No Further Action) HISTORIC	912 21ST STREET	E 1/8 - 1/4 (0.221 mi.)	M50	88
HORLBECK METAL CRAFTS INCORPOR Case Status: NFA (No Further Action) HISTORIC	2100-08 KERRIGAN AVENUE	E 1/8 - 1/4 (0.231 mi.)	M59	108
TUNGSTEN PRODUCTS CORP Case Status: NFA-A (Area of Concern) HISTORIC Case Status: NFA (No Further Action) HISTORIC	2301-2421 KENNEDY	ENE 1/4 - 1/2 (0.273 mi.)	S73	139
RYVA KNITWEAR Case Status: NFA-A (Area of Concern) HISTORIC Case Status: NFA-E (Entire Site) HISTORIC	904 TO 906 23RD STREET	ENE 1/4 - 1/2 (0.284 mi.)	79	147
GONYOU EMBROIDERIES Case Status: Assigned to Program Case Status: NFA-E (Unrestricted Use) Case Status: NFA (No Further Action) HISTORIC	2400 KENNEDY BLVD	ENE 1/4 - 1/2 (0.292 mi.)	S81	150
YVONNE SPORTSWEAR Case Status: NFA (No Further Action) HISTORIC	1901 SUMMIT AVENUE	SE 1/4 - 1/2 (0.293 mi.)	W82	151
DOLINKO & WILKENS Case Status: NFA (No Further Action) HISTORIC	1901-1907 SUMMIT AVENUE	SE 1/4 - 1/2 (0.293 mi.)	W83	151
M & W EMBROIDERY WORKS Case Status: NFA-E (Unrestricted Use)	2100 SUMMIT AVENUE	ESE 1/4 - 1/2 (0.304 mi.)	X86	153
HI EMBROIDERY INCORPORATED Case Status: NFA (No Further Action) HISTORIC	2309-13 SUMMIT AVENUE	E 1/4 - 1/2 (0.357 mi.)	AD105	223

EXECUTIVE SUMMARY

<u>Equal/Higher Elevation</u>	<u>Address</u>	<u>Direction / Distance</u>	<u>Map ID</u>	<u>Page</u>
HARRY LENSON & MURRAY LUKS, IN Case Status: Assigned to Program Case Status: Withdrawn from ECRA/ISRA	2309-2313 SUMMIT AVENUE	E 1/4 - 1/2 (0.357 mi.)	AD106	224
SEQUINS OF DISTINCTION INC Case Status: Assigned to Program Case Status: LSRP Oversight Case Status: RAO-E (Unrestricted Use)	1302 13TH ST	SSW 1/4 - 1/2 (0.373 mi.)	AF108	224
POLLARD PROPERTIES Case Status: NFA-A (Unrestricted Use)	1325 13TH ST	S 1/4 - 1/2 (0.375 mi.)	AF109	225
GARLAND SIGNS INCORPORATED Case Status: NFA (No Further Action) HISTORIC	1221 13TH STREET	S 1/4 - 1/2 (0.380 mi.)	AH114	239
JI ROC KNITTING CORPORATION Case Status: NFA (No Further Action) HISTORIC	1110-16 13TH STREET	S 1/4 - 1/2 (0.392 mi.)	AI116	241
SONIA CASUALS INCORPORATED Case Status: NFA-E (Entire Site) HISTORIC	1407 27TH STREET	NE 1/4 - 1/2 (0.410 mi.)	AL124	254
GOLD STAR HAT & CAP CO Case Status: NFA (No Further Action) HISTORIC	708-720 23RD STREET	E 1/4 - 1/2 (0.422 mi.)	AK133	265
1110 TO 1114 12TH STREET Case Status: NFA (No Further Action) HISTORIC	1110-1114 12TH STREET	S 1/4 - 1/2 (0.440 mi.)	143	279
IVY EMBLEMS CORP Case Status: Assigned to Program Case Status: NFA-A (Unrestricted Use)	719 25TH ST	E 1/4 - 1/2 (0.441 mi.)	AP144	280
THE HUDSON HEATING WHOLESALE Case Status: NFA (No Further Action) HISTORIC	1109 GRAND AVENUE	SSW 1/4 - 1/2 (0.443 mi.)	147	283
FINE ARTS ENGRAVING CO Case Status: Assigned to Program Case Status: NFA-A (Unrestricted Use) Case Status: NFA (No Further Action) HISTORIC	718 25TH ST	E 1/4 - 1/2 (0.443 mi.)	AP148	283
FREI & COMPANY INCORPORATED Case Status: NFA (No Further Action) HISTORIC	2710 KENNEDY BOULEVARD	ENE 1/4 - 1/2 (0.458 mi.)	AT158	330
STEIN TOBLER EMBROIDERY Case Status: NFA-E (Entire Site) HISTORIC Case Status: NFA (No Further Action) HISTORIC	2712 2714 KENNEDY BLVD	ENE 1/4 - 1/2 (0.459 mi.)	AT159	331
LINCOLN EMBROIDERY WORKS Case Status: NFA (No Further Action) HISTORIC	2104 WEST STREET	ESE 1/4 - 1/2 (0.459 mi.)	160	332
ZENEX TOOL CO Case Status: Assigned to Program Case Status: NFA-E (Limited Restricted Use)	1421 23 28TH ST	NE 1/4 - 1/2 (0.467 mi.)	162	333
<u>Lower Elevation</u>	<u>Address</u>	<u>Direction / Distance</u>	<u>Map ID</u>	<u>Page</u>
CONTAINER IMPRESSIONS INCORPOR Case Status: NFA (No Further Action) HISTORIC	2011 TONNELLE AVENUE	NNW 0 - 1/8 (0.107 mi.)	14	32
DEVON TAPE CORPORATION Case Status: NFA (Restricted Use) HISTORIC	1511 TONNELLE AVE	WSW 1/8 - 1/4 (0.222 mi.)	N52	91
DEVON TAPE CORPORATION Case Status: Waiver from ECRA/ISRA	1501-11 TONNELLE AVENUE	WSW 1/8 - 1/4 (0.222 mi.)	N53	95

EXECUTIVE SUMMARY

EDR HIGH RISK HISTORICAL RECORDS

EDR Exclusive Records

EDR US Hist Auto Stat: EDR has searched selected national collections of business directories and has collected listings of potential gas station/filling station/service station sites that were available to EDR researchers. EDR's review was limited to those categories of sources that might, in EDR's opinion, include gas station/filling station/service station establishments. The categories reviewed included, but were not limited to gas, gas station, gasoline station, filling station, auto, automobile repair, auto service station, service station, etc. This database falls within a category of information EDR classifies as "High Risk Historical Records", or HRHR. EDR's HRHR effort presents unique and sometimes proprietary data about past sites and operations that typically create environmental concerns, but may not show up in current government records searches.

A review of the EDR US Hist Auto Stat list, as provided by EDR, has revealed that there are 8 EDR US Hist Auto Stat sites within approximately 0.25 miles of the target property.

<u>Equal/Higher Elevation</u>	<u>Address</u>	<u>Direction / Distance</u>	<u>Map ID</u>	<u>Page</u>
Not reported	2119 KENNEDY BLVD	E 1/8 - 1/4 (0.151 mi.)	I36	70
Not reported	2127 KENNEDY BLVD	E 1/8 - 1/4 (0.154 mi.)	I38	75
Not reported	1742 KENNEDY BLVD	SSE 1/8 - 1/4 (0.172 mi.)	J39	76
Not reported	2214 KENNEDY BLVD	ENE 1/8 - 1/4 (0.198 mi.)	K44	83
Not reported	923 22ND ST	E 1/8 - 1/4 (0.216 mi.)	48	87
Not reported	1520 PATERSON PLANK RD	SSW 1/8 - 1/4 (0.238 mi.)	P64	120
<u>Lower Elevation</u>	<u>Address</u>	<u>Direction / Distance</u>	<u>Map ID</u>	<u>Page</u>
Not reported	1810 TONNELLE AVE	W 0 - 1/8 (0.101 mi.)	E10	25
Not reported	1710 TONNELLE AVE	WSW 1/8 - 1/4 (0.141 mi.)	H32	63

EDR US Hist Cleaners: EDR has searched selected national collections of business directories and has collected listings of potential dry cleaner sites that were available to EDR researchers. EDR's review was limited to those categories of sources that might, in EDR's opinion, include dry cleaning establishments. The categories reviewed included, but were not limited to dry cleaners, cleaners, laundry, laundromat, cleaning/laundry, wash & dry etc. This database falls within a category of information EDR classifies as "High Risk Historical Records", or HRHR. EDR's HRHR effort presents unique and sometimes proprietary data about past sites and operations that typically create environmental concerns, but may not show up in current government records searches.

A review of the EDR US Hist Cleaners list, as provided by EDR, has revealed that there are 4 EDR US Hist Cleaners sites within approximately 0.25 miles of the target property.

<u>Equal/Higher Elevation</u>	<u>Address</u>	<u>Direction / Distance</u>	<u>Map ID</u>	<u>Page</u>
Not reported	2010 KENNEDY BLVD	E 0 - 1/8 (0.118 mi.)	F18	36
Not reported	2016 KENNEDY BLVD	E 0 - 1/8 (0.119 mi.)	F22	43
Not reported	1846 KENNEDY BLVD	SSE 1/8 - 1/4 (0.134 mi.)	29	59
Not reported	1738 KENNEDY BLVD	SSE 1/8 - 1/4 (0.174 mi.)	J40	76

EXECUTIVE SUMMARY

Due to poor or inadequate address information, the following sites were not mapped. Count: 132 records.

Site Name	Database(s)
515 517 JEFFERSON STREET	NJEMS,HWS,HIST HWS
MEADOWLANDS CAR IMPORTS INC	NJEMS,HWS,LUST
1517 1519 40TH STREET	NJEMS,HWS,HIST HWS
1201 6TH STREET	NJEMS,HWS,VCP
ST LAWRENCE PLACE	NJEMS,RELEASE,HWS
6802 6804 NEWKIRK AVENUE	HIST HWS,HWS
SIMS PUMP VALVE CO INC	FINDS,UST,ISRA,HWS
NORTHVALE IIIA APARTMENTS	HWS,UST
HOBOKEN SHIPYARDS	HWS,ISRA
HOPES	ENG CONTROLS,HWS
MILE SQUAR TOWING	LUST,UST,HWS
ACADEMY BUS	HWS,INST CONTROL
BRANDA DAIRY CORP (B&S FOODS)	HWS,UST
1117 PARK AVENUE	VCP,HWS
1313 PARK AVENUE LLC	HWS,UST
RT 1&9 NORTH MP 55 STORMBOX OIL	HWS
NJ DOT ST PAULS AVE BRIDGE	HWS
NJDOT ROUTE 139 CONTRACT 2	HWS
NJDOT ROUTE 139 CONTRACT 3 PROJECT	FINDS,HWS
CAISSON 1 PORT AUTHORITY	HWS
336 AND 340 THIRD ST	HWS
356.5 8TH STREET	HWS
HUDSON COUNTY CHROMATE 76	HWS
6 8 10 BERGEN AVENUE	HWS
407-409 CENTRAL AVENUE	HWS
US GAS	HWS
329 331 CENTRAL AVENUE	HWS
HUDSON COUNTY CHROMATE 11	HWS
HUDSON COUNTY CHROMATE 80	HWS
675 695 GRAND STREET	HWS
HUDSON COUNTY CHROMATE 81	HWS
JOHNSTON AVE & GRAND ST GW CONTAMI	HWS
2695 2701 KENNEDY BOULEVARD APARTM	HWS
1799 JOHN F KENNEDY BOULEVARD	HWS
JERSEY CITY BAYONNE PIPE CABLE INS	HWS
BOYD MCGUINESS PARK	HWS
146 MANHATTAN AVENUE	HWS
612 614 PALISADE AVENUE	HWS
LIBERTY HARBOR NORTH BLOCK 11	HWS
HUDSON COUNTY CHROMATE 173	HWS
HUDSON COUNTY CHROMATE 203	HWS
NEW JERSEY CITY UNIVERSITY	HWS
481 WEST SIDE AVENUE	HWS
WEST SIDE AVENUE	FINDS,HWS
334 336 SUMMIT AVENUE	HWS
239.5 SUMMIT AVENUE	HWS
NEWPORT DEVELOPMENT BUILT AS OF 20	HWS
GULF SERVICE STATION JERSEY CITY	HWS
62 TONNELE AVENUE	HWS,RELEASE
169 TONNELE AVENUE	HWS
6 TONNELLE AVENUE	HWS
JAMANDRE LLC	HWS
B&J NOVELTIES	HWS,ISRA
TRANSPORT INTERNATIONAL POOL INC	ENG CONTROLS,INST CONTROL,HWS
CHARAN INDUSTRIES	ENG CONTROLS,HWS
517 TO 519 12TH STREET	HWS
414 - 416 13TH STREET	HWS
UNION CITY BOARD OF EDUCATION	HWS
UNION SALES INC	HWS

EXECUTIVE SUMMARY

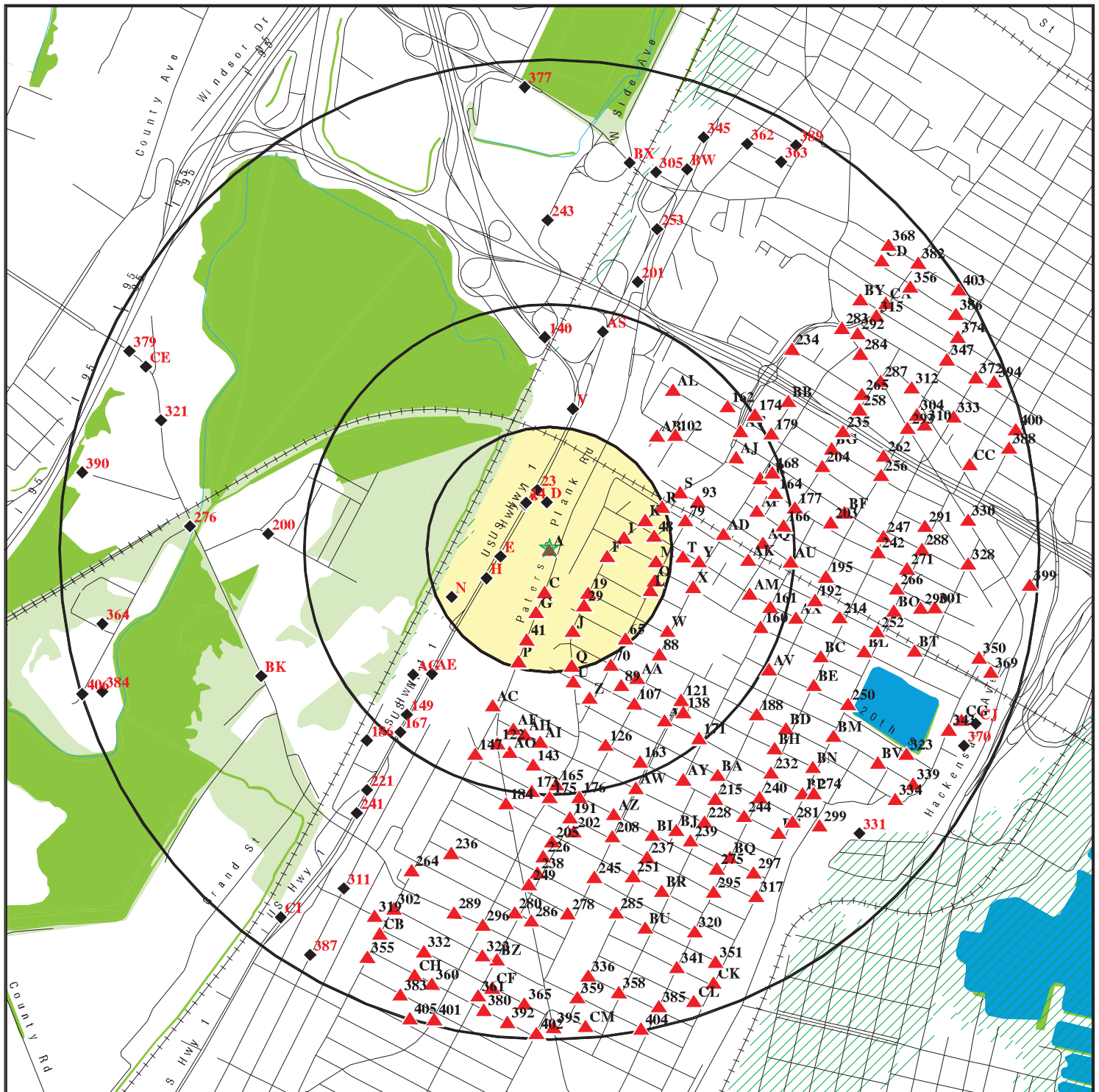
WELLER EMBROIDERY CORPORATION	HWS
700 TO 702 BERGENLINE AVENUE	HWS
REPLCMNT OF 14TH ST VIADUCT CONRAI	HWS
381-383 MOUNTAIN ROAD	HWS
1908 14 NEW YORK AVENUE	HWS
1100 TO 1102 NEW YORK AVENUE	HWS
TOBY FASHIONS INCORPORATED	HWS
1701-1705 PALISADES AVENUE	HWS
3401 3403 PARK AVENUE	HWS
1215 1217 SUMMIT AVENUE	HWS
2208 UNION TDRRACE	HWS
71 73 COLUMBIA TERRACE	VCP,HWS
MANLEY & MOUNT COMPANY	HWS,ISRA
WEBSTER SCHOOL	HWS,UST
24TH & 28TH STREET WEST	VCP
711 WEST END AVENUE	VCP
OLD TODD SHIPYARD	VCP
CLEARVIEW CINEMA MOVIE THEATER	VCP
1320 1330 GRAND STREET	VCP
5 LINCOLN PLACE APARTMENT 1	VCP
6001 KENNEDY BOULEVARD EAST APARTM	VCP
WEEHAWKEN HIGH SCHOOL	UST,RELEASE,HIST LUST
NORTH BERGEN DRUM DUMP	CERCLIS-NFRAP
ONE COUNTY ROAD	LF
HESS 30504	LUST,UST
UNION MINERALS & ALLOY CORP (FORME	LUST
SHELL SERVICE STATION 10013	LUST
NEW JERSEY TRANSIT	LUST,UST
675 695 GRAND STREET	LUST
ST JOHN THE BAPTIST CHURCH	LUST
BP SERVICE STATION 30474	LUST,UST
TOWN SERVICE CENTER 121333	LUST,UST
IRVING WOLFE	LUST
WINCOME DYEING FACTORY	LUST,UST
IDEAL COOPERAGE INC.	PF
AMOCO SERVICE STATION UNION CITY	PF
VACANT LOT	RELEASE
AREA OF	RELEASE
ALEXANDER PALLET CO	RELEASE
HOWARD JOHNSON MOTOR LODGE	RELEASE
CHARAN INDUSTRIES	RELEASE
ON ROAD F/O SCIENCE BLDG.	RELEASE
IN AREA OF MEADOWLANDS PKWY &	RELEASE
HACKENSACK RIVER	RELEASE
PLAZA DINER PARKING LOT	RELEASE
IN THE AREA OF	RELEASE
HOME DEPOT- 10-25-1057	RELEASE
EASTERN CONCRETE	RELEASE
TOWER ASSOCIATES	RELEASE
AREA OF	RELEASE
AREA OF HOME DEPOT	RELEASE
HARMON MEADOW PLAZA	RELEASE
OLD COMMUNIPAW AVENUE	CHROME
COLONY 2 SITE	CHROME
URBAN REDEVELOPMENT PARTNERS	CHROME
FORMER MORRIS CANAL SITE 2	CHROME
GRAND STREET	CHROME
COMMUNIPAW JUG	CHROME
M.I. HOLDINGS, INC.	CHROME
BURMA ROAD	CHROME
CONRAIL EDGEWATER BRANCH	CHROME

EXECUTIVE SUMMARY

METRO FIELD
SUSSEX STREET #1
170 PATERSON PLANK ROAD
ROUTES 1/9 PATERSON PLANK ROAD
1206 PATERSON PLANK ROAD
1273 PATERSON PLANK ROAD
1493 PATERSON PLANK ROAD
TERMINAL TRUCKS COMPANY
EASTERN TERMINAL VENTURES PIPELINE
MANHATTAN BUILDING ASSOCIATES
MERIT SERVICE STATION UNION CITY

CHROME
CHROME
FINDS
FINDS
FINDS
FINDS
FINDS
HWS RE-EVAL
HWS RE-EVAL
HWS RE-EVAL
HWS RE-EVAL

OVERVIEW MAP - 4197824.2S



★ Target Property

▲ Sites at elevations higher than or equal to the target property

◆ Sites at elevations lower than the target property

⚙ Manufactured Gas Plants

☒ National Priority List Sites

☒ Dept. Defense Sites

☒ Indian Reservations BIA

🔴 Oil & Gas pipelines from USGS

🔵 100-year flood zone

🔵 500-year flood zone

🟢 National Wetland Inventory

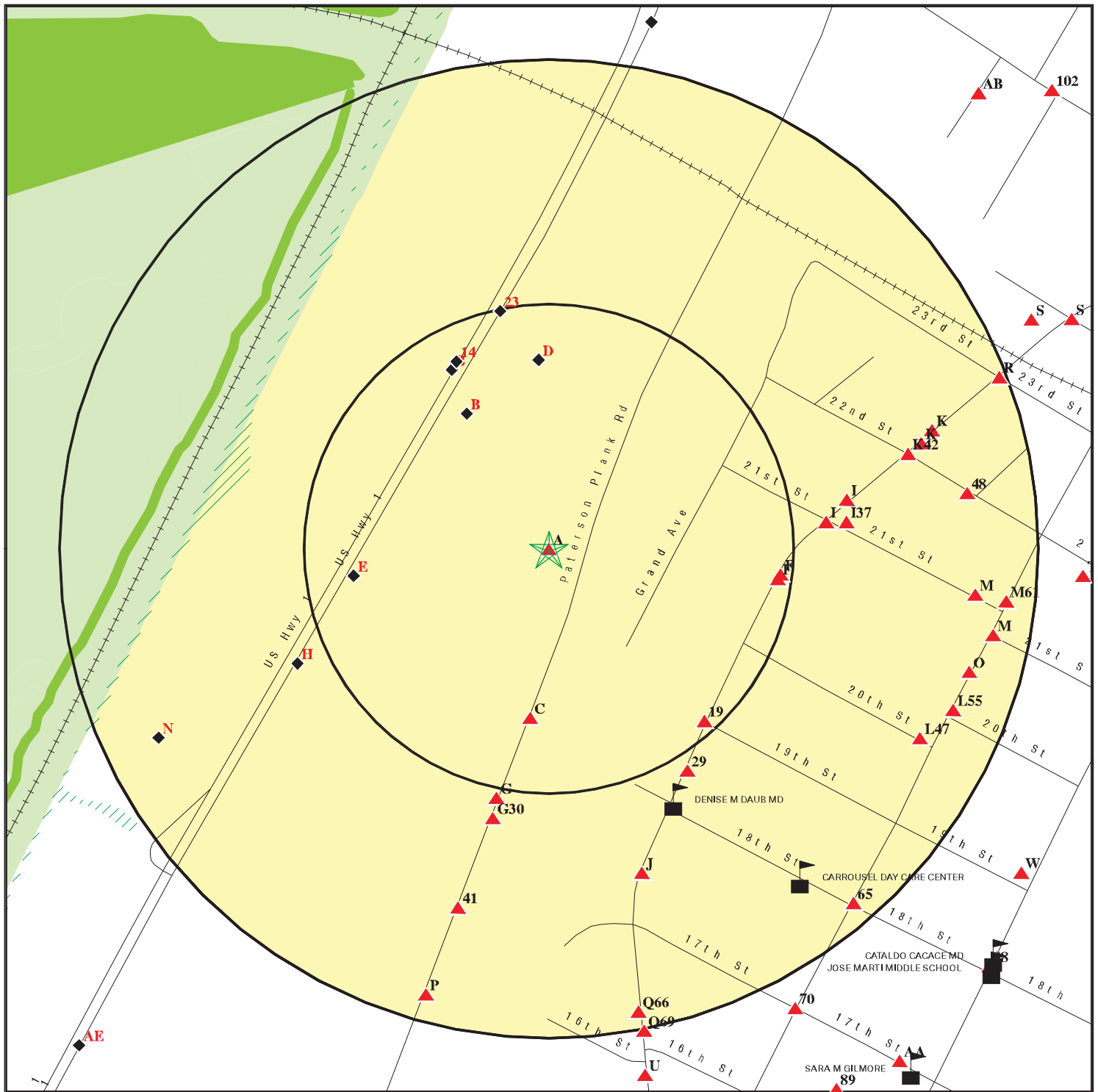
🟢 State Wetlands

This report includes Interactive Map Layers to display and/or hide map information. The legend includes only those icons for the default map view.

SITE NAME: 1811 Paterson Plank Road
ADDRESS: 1811 Paterson Plank Road
North Bergen NJ 07047
LAT/LONG: 40.7685 / 74.0432

CLIENT: Remington & Vernick Engineers
CONTACT: Elizabeth Wilson
INQUIRY #: 4197824.2s
DATE: February 03, 2015 4:27 pm

DETAIL MAP - 4197824.2S



- ★ Target Property
- ▲ Sites at elevations higher than or equal to the target property
- ◆ Sites at elevations lower than the target property
- Manufactured Gas Plants
- Sensitive Receptors
- National Priority List Sites
- Dept. Defense Sites

- Indian Reservations BIA
- Oil & Gas pipelines from USGS
- 100-year flood zone
- 500-year flood zone
- National Wetland Inventory
- State Wetlands

0 1/16 1/8 1/4 Miles

This report includes Interactive Map Layers to display and/or hide map information. The legend includes only those icons for the default map view.

SITE NAME: 1811 Paterson Plank Road
 ADDRESS: 1811 Paterson Plank Road
 North Bergen NJ 07047
 LAT/LONG: 40.7685 / 74.0432

CLIENT: Remington & Vernick Engineers
 CONTACT: Elizabeth Wilson
 INQUIRY #: 4197824.2s
 DATE: February 03, 2015 4:30 pm

MAP FINDINGS SUMMARY

Database	Search Distance (Miles)	Target Property	< 1/8	1/8 - 1/4	1/4 - 1/2	1/2 - 1	> 1	Total Plotted
STANDARD ENVIRONMENTAL RECORDS								
<i>Federal NPL site list</i>								
NPL	1.000		0	0	0	0	NR	0
Proposed NPL	1.000		0	0	0	0	NR	0
NPL LIENS	TP		NR	NR	NR	NR	NR	0
<i>Federal Delisted NPL site list</i>								
Delisted NPL	1.000		0	0	0	0	NR	0
<i>Federal CERCLIS list</i>								
CERCLIS	0.500		0	0	0	NR	NR	0
FEDERAL FACILITY	0.500		0	0	0	NR	NR	0
<i>Federal CERCLIS NFRAP site List</i>								
CERC-NFRAP	0.500		0	0	0	NR	NR	0
<i>Federal RCRA CORRACTS facilities list</i>								
CORRACTS	1.000		0	0	0	0	NR	0
<i>Federal RCRA non-CORRACTS TSD facilities list</i>								
RCRA-TSDF	0.500		0	0	0	NR	NR	0
<i>Federal RCRA generators list</i>								
RCRA-LQG	0.250		1	0	NR	NR	NR	1
RCRA-SQG	0.250		0	0	NR	NR	NR	0
RCRA-CESQG	0.250		0	0	NR	NR	NR	0
<i>Federal institutional controls / engineering controls registries</i>								
US ENG CONTROLS	0.500		0	0	0	NR	NR	0
US INST CONTROL	0.500		0	0	0	NR	NR	0
LUCIS	0.500		0	0	0	NR	NR	0
<i>Federal ERNS list</i>								
ERNS	TP		NR	NR	NR	NR	NR	0
<i>State- and tribal - equivalent CERCLIS</i>								
NJ SHWS	1.000		2	11	48	231	NR	292
NJ HWS RE-EVAL	1.000		1	0	3	3	NR	7
NJ HIST HWS	TP		NR	NR	NR	NR	NR	0
<i>State and tribal landfill and/or solid waste disposal site lists</i>								
NJ SWF/LF	0.500		0	0	1	NR	NR	1
<i>State and tribal leaking storage tank lists</i>								
NJ LUST	0.500		0	2	6	NR	NR	8
NJ HIST LUST	0.500		3	4	17	NR	NR	24

MAP FINDINGS SUMMARY

Database	Search Distance (Miles)	Target Property	< 1/8	1/8 - 1/4	1/4 - 1/2	1/2 - 1	> 1	Total Plotted
INDIAN LUST	0.500		0	0	0	NR	NR	0
State and tribal registered storage tank lists								
NJ UST	0.250		5	4	NR	NR	NR	9
NJ MAJOR FACILITIES	0.500		0	0	0	NR	NR	0
INDIAN UST	0.250		0	0	NR	NR	NR	0
FEMA UST	0.250		0	0	NR	NR	NR	0
State and tribal institutional control / engineering control registries								
NJ ENG CONTROLS	0.500		0	0	2	NR	NR	2
NJ INST CONTROL	0.500		0	0	1	NR	NR	1
State and tribal voluntary cleanup sites								
NJ PF	1.000		0	0	0	0	NR	0
NJ VCP	0.500		1	4	16	NR	NR	21
INDIAN VCP	0.500		0	0	0	NR	NR	0
State and tribal Brownfields sites								
NJ BROWNFIELDS	0.500		1	7	9	NR	NR	17
ADDITIONAL ENVIRONMENTAL RECORDS								
Local Brownfield lists								
US BROWNFIELDS	0.500		0	0	0	NR	NR	0
Local Lists of Landfill / Solid Waste Disposal Sites								
ODI	0.500		0	0	0	NR	NR	0
DEBRIS REGION 9	0.500		0	0	0	NR	NR	0
NJ SWRCY	0.500		0	0	0	NR	NR	0
NJ HIST LF	0.500		0	0	0	NR	NR	0
INDIAN ODI	0.500		0	0	0	NR	NR	0
Local Lists of Hazardous waste / Contaminated Sites								
US CDL	TP		NR	NR	NR	NR	NR	0
NJ NJEMS	TP		NR	NR	NR	NR	NR	0
US HIST CDL	TP		NR	NR	NR	NR	NR	0
Local Land Records								
LIENS 2	TP		NR	NR	NR	NR	NR	0
NJ LIENS	TP		NR	NR	NR	NR	NR	0
Records of Emergency Release Reports								
HMIRS	TP		NR	NR	NR	NR	NR	0
NJ SPILLS	TP		NR	NR	NR	NR	NR	0
NJ Release	TP		NR	NR	NR	NR	NR	0
NJ SPILLS 90	TP		NR	NR	NR	NR	NR	0
NJ SPILLS 80	TP		NR	NR	NR	NR	NR	0

MAP FINDINGS SUMMARY

Database	Search Distance (Miles)	Target Property	< 1/8	1/8 - 1/4	1/4 - 1/2	1/2 - 1	> 1	Total Plotted
Other Ascertainable Records								
RCRA NonGen / NLR	0.250		3	12	NR	NR	NR	15
DOT OPS	TP		NR	NR	NR	NR	NR	0
DOD	1.000		0	0	0	0	NR	0
FUDS	1.000		0	0	0	0	NR	0
CONSENT	1.000		0	0	0	0	NR	0
ROD	1.000		0	0	0	0	NR	0
UMTRA	0.500		0	0	0	NR	NR	0
US MINES	0.250		0	0	NR	NR	NR	0
TRIS	TP		NR	NR	NR	NR	NR	0
TSCA	TP		NR	NR	NR	NR	NR	0
FTTS	TP		NR	NR	NR	NR	NR	0
HIST FTTS	TP		NR	NR	NR	NR	NR	0
SSTS	TP		NR	NR	NR	NR	NR	0
ICIS	TP		NR	NR	NR	NR	NR	0
PADS	TP		NR	NR	NR	NR	NR	0
MLTS	TP		NR	NR	NR	NR	NR	0
RADINFO	TP		NR	NR	NR	NR	NR	0
FINDS	TP	1	NR	NR	NR	NR	NR	1
RAATS	TP		NR	NR	NR	NR	NR	0
RMP	TP		NR	NR	NR	NR	NR	0
NJ CHROME	0.500		0	0	0	NR	NR	0
NJ UIC	TP		NR	NR	NR	NR	NR	0
NJ HIST MAJOR FACILITIES	0.500		0	0	0	NR	NR	0
NJ MANIFEST	0.250		1	0	NR	NR	NR	1
NY MANIFEST	0.250		2	2	NR	NR	NR	4
PA MANIFEST	0.250		1	0	NR	NR	NR	1
NJ DRYCLEANERS	0.250		1	0	NR	NR	NR	1
NJ ISRA	0.500		1	7	22	NR	NR	30
NJ NPDES	TP	1	NR	NR	NR	NR	NR	1
NJ AIRS	TP		NR	NR	NR	NR	NR	0
INDIAN RESERV	1.000		0	0	0	0	NR	0
SCRD DRYCLEANERS	0.500		0	0	0	NR	NR	0
NJ GW CONTAM AREAS	TP		NR	NR	NR	NR	NR	0
NJ Financial Assurance	TP		NR	NR	NR	NR	NR	0
NJ COAL ASH	0.500		0	0	0	NR	NR	0
COAL ASH EPA	0.500		0	0	0	NR	NR	0
PCB TRANSFORMER	TP		NR	NR	NR	NR	NR	0
2020 COR ACTION	0.250		0	0	NR	NR	NR	0
PRP	TP		NR	NR	NR	NR	NR	0
COAL ASH DOE	TP		NR	NR	NR	NR	NR	0
EPA WATCH LIST	TP		NR	NR	NR	NR	NR	0
US FIN ASSUR	TP		NR	NR	NR	NR	NR	0
US AIRS	TP		NR	NR	NR	NR	NR	0
LEAD SMELTERS	TP		NR	NR	NR	NR	NR	0

EDR HIGH RISK HISTORICAL RECORDS

EDR Exclusive Records

EDR MGP	1.000		0	0	0	0	NR	0
---------	-------	--	---	---	---	---	----	---

MAP FINDINGS SUMMARY

Database	Search Distance (Miles)	Target Property	< 1/8	1/8 - 1/4	1/4 - 1/2	1/2 - 1	> 1	Total Plotted
EDR US Hist Auto Stat	0.250		1	7	NR	NR	NR	8
EDR US Hist Cleaners	0.250		2	2	NR	NR	NR	4

EDR RECOVERED GOVERNMENT ARCHIVES

Exclusive Recovered Govt. Archives

NJ RGA LUST	TP		NR	NR	NR	NR	NR	0
NJ RGA HWS	TP		NR	NR	NR	NR	NR	0
NJ RGA LF	TP		NR	NR	NR	NR	NR	0

NOTES:

TP = Target Property

NR = Not Requested at this Search Distance

Sites may be listed in more than one database

Map ID
Direction
Distance
Elevation

MAP FINDINGS

Site

Database(s)

EDR ID Number
EPA ID Number

A1
Target
Property

UNIQUE CAR WASH
1811 1911 PATTERSON PLANK RD
NORTH BERGEN, NJ 07047

NJ NPDES
S111331801
N/A

Site 1 of 2 in cluster A

Actual:
107 ft.

NJPDES:
NJPDES Permit Number: NJG0198561
Facility Telephone: Not reported
Facility Contact: Not reported
Facility Municipality: North Bergen Twp
Facility Enforcement region: Not reported
Discharger Classification: Not reported
Discharger Category Code: 5G3
Document Status: Approved
Facility Primary SIC code: Not reported
Facility Ownership: Not reported
Facility Discharge Basin code: Not reported
Facility Discharge Basin name: Not reported
Facility Lat/Long: Not reported
Site X Coordinate: 603,550
Site X Coordinate: 704,990
Facility Lot number: Not reported
Facility Block number: Not reported
Permittee Name: Not reported
Permittee Address: Not reported
Permittee PO Box: Not reported
Permittee City,St,Zip: Not reported
Category Description: Construction Activity Stormwater (GP)
Date Permit Application Received: Not reported
Date Draft Permit Issued: Not reported
Date Final Permit Issued: Not reported
Date Final Permit Effective: 03/01/2012
Date Final Permit Expires: 02/28/2017
PI Number: 566789
Regional Office: Northern
Permit Category: Not reported

A2
Target
Property

UNIQUE CAR WASH
1811 1911 PATTERSON PLANK RD
NORTH BERGEN, NJ 07047

FINDS
1015867052
N/A

Site 2 of 2 in cluster A

Actual:
107 ft.

FINDS:
Registry ID: 110044912360
Environmental Interest/Information System
NJ-NJEMS (New Jersey - New Jersey Environmental Management System).
The Department of Environmental Protection (NJDEP) manages large
databases of environmental information in this integrated system.

Map ID
Direction
Distance
Elevation

MAP FINDINGS

Site

Database(s)

EDR ID Number
EPA ID Number

B3
NNW
< 1/8
0.081 mi.
426 ft.
Site 1 of 5 in cluster B

NJ HIST HWS
NJ BROWNFIELDS
S107495715
N/A

Relative:
Lower

HIST SHWS:

Actual:
37 ft.

Case Status: **Active**
Status Date: 12/31/1998
Case ID: G000037391
Contact: Bureau of Field Operations - Northern
Sub Section Label: A: Sites with On-Site Sources of Contamination
Site Municipality: 0908
Remedial Level Code: C1
Classification exception area dt: None
Classification exception area dt: Not reported
Deed Notice Status: None
Deed Notice Date: Not reported
Engineering Control Status: None
Engineering Control Date: Not reported
National Priorities List Status: Not reported
National Priorities List Date: Not reported
X Coordinate: 618251.739999999999
Y Coordinate: 705359.430000000005
Coordinate System: NJ State Plane (NAD83) - USFEET

BROWNFIELDS:

Price: Not reported
Assessed Value: Not reported
Property Size: Unknown
Annual Taxes: Not reported
Representative Address: Not reported
Representative City/State/Zip: Not reported
Submitter Name: Not reported
Submitter Address1: Not reported
Submitter Address2: Not reported
Submitter City: Not reported
Submitte rState: Not reported
Submitter Zip: Not reported
Submitter Email: Not reported
Submitter Phone: Not reported
Transaction Type: Not reported
Transfer Type: Not reported
Site Number: 7265
X Coordinate: 618251
Y Coordinate: 705359
Coord: 618251:705359
AutoID: 6109
Ownership Type: unknown
Ownership: DEP Case
PStatus: DEP Case
PI Number: G000037391
CSL ID Number: Not reported
Owner Name: Not reported
Owner Address + Owner Street: Not reported
Owner City: Not reported
Owner State: Not reported
Owner Zip Code: Not reported
Owner County: Not reported

Map ID
Direction
Distance
Elevation

MAP FINDINGS

Site

Database(s)

EDR ID Number
EPA ID Number

FOUR THREE OH CORPORATION (Continued)

S107495715

Owner Phone:	9999999999
Owner Fax:	9999999999
Owner Email:	Not reported
Owner Organization:	Not reported
Authorized Representative:	Not reported
Auth Rep Relation to Owner:	Not reported
Municipal Contact Name:	Not reported
Municipal Contact Street:	Not reported
Municipal Contact City:	Not reported
Municipal Contact State:	Not reported
Municipal Contact Zip Code:	Not reported
Municipal Contact Phone:	9999999999
Municipal Contact Fax:	9999999999
Municipal Contact Email:	Not reported
Department:	Not reported
Municipal Contact Title:	Not reported
Contact Relation to Owner:	Not reported
Current Zoning:	Not reported
Proposed Zoning:	Not reported
Copy of Title Insurance:	Not reported
Municode:	0908
Block:	Not reported
Lot:	Not reported
Development Plan Completed:	Unknown
Market Study Completed:	Unknown
Current Activity:	Not reported
Current Operations:	Not reported
Prior Operations:	Not reported
Deed Restrictions:	Unknown
Easements:	Unknown
Buildings:	Not reported
Condition of Buildings:	Not reported
Square Footage:	Not reported
Total Buildable Space:	Not reported
Lease Price:	Not reported
Tax Certificate:	Unknown
Tax Lien:	Unknown
Other Liens/Judgements:	No
Traffic Study:	Unknown
Road Access:	Not reported
Waterfront Access:	Unknown
Airport Access:	Unknown
Public Transportation Access:	Unknown
Major Highway Name:	Not reported
Major Highway Interchange:	Not reported
Major Highway Miles Away:	Not reported
Local Highway Name:	Not reported
Local Highway Interchange:	Not reported
Local Highway Miles Away:	Not reported
Rail Type:	Not reported
Rail Name:	Not reported
Rail Station:	Not reported
Rail Miles Away:	Not reported
Public Water:	Unknown
Electric:	Unknown
Gas:	Unknown
Public Sewer:	Unknown

Map ID
Direction
Distance
Elevation

MAP FINDINGS

Site

Database(s)

EDR ID Number
EPA ID Number

FOUR THREE OH CORPORATION (Continued)

S107495715

Telephone:	Unknown
Cable:	Unknown
Fiber Optics:	Unknown
Wetlands:	No
Sensitive Ecosystems/Habitats:	No
Endangered Species:	No
Historic/Archeological Site:	No
100 Year Flood Plain:	No
500 Year Flood Plain:	No
Environmental Report Copies:	Yes
List Containing Site:	Not reported
Preliminary Assessment:	No
Site Investigation:	No
Remedial Investigation:	No
Remedial Action Workplan:	No
Voluntary Cleanup Program:	Yes
Environmental Litigation:	No
Remediation In Progress:	Yes
Remediation Estimated Complete Date:	Not reported
Regulatory sign-off:	No
Regulatory Sign-Off Description:	Not reported
Other Incentives:	No
Low Interest Rates:	No
HDSRF Grants:	No
TIF:	No
HDSRF Loans:	No
USA Loans:	No
USA Grants:	No
Designated Redevelopment Area:	No
Environmental Opportunity Zone:	No
Tax Rebate or Abatement:	No
Empowerment Zone (Federal):	No
Urban Coordinating Council Neighborhood:	No
Enterprise Community (Federal):	No
Urban Enterprise Zone:	No
Additional Comments:	1) Assigned to Program,12/31/1998 2) C1: No Formal Design - Source Known or Identified-Potential GW Contamination established 2/2/1999
County_int_FK:	9
Municipality_int_FK:	254
Planning Area Designation:	Planning Area 1
Authorized Representative Email:	Not reported
Authorized Representative Phone:	9999999999
General Comments:	Not reported

B4
NNW
< 1/8
0.081 mi.
426 ft.

FOUR THREE OH CORPORATION
1912-2020 TONNELLE AVE
NORTH BERGEN, NJ 07047
Site 2 of 5 in cluster B

NJ Release **S105354678**
NJ VCP **N/A**

Relative:
Lower

NJ Release:	
Facility Type:	Not reported
Facility Phone:	Not reported
Incident Date:	12/24/1998
Incident Time:	Not reported
TD Log #:	36579
Case Number:	98-12-24-2349-01
Date Received:	12/24/1998

Actual:
37 ft.

Map ID
Direction
Distance
Elevation

MAP FINDINGS

Site

Database(s)

EDR ID Number
EPA ID Number

FOUR THREE OH CORPORATION (Continued)

S105354678

Nature of Incident:	Not reported
Operator:	STIVES
Incident Type:	Not reported
Incident Location:	Not reported
Location:	Other
Other Location:	Not reported
Contact Name:	Not reported
Caller Name:	REDACTED
Caller Title:	Not reported
Caller Address:	Not reported
Caller City,St,Zip:	Not reported
Caller Telephone:	Not reported
Substance(s):	Not reported
Substance Type:	Not reported
Substance Identity:	Not reported
CAS Number:	Not reported
A310 Letter:	False
TCPA Chemical:	Not reported
Hazrds Material:	Not reported
COMU:	0908
Ref. Code:	101
Amt Released:	Not reported
Contained:	Not reported
Release Type:	Not reported
Release VE:	Not reported
Injuries:	Not reported
Public Exposure:	Not reported
Facility Evacuation:	Not reported
Police at Scene:	Not reported
Firemen at Scene:	Not reported
Contamination of:	Not reported
Receiving Water:	Not reported
Status at Spill:	MOA APPLICATION
NJ Spill Date:	Not reported
NJ Spill Time:	Not reported
NJ Spill Name:	Not reported
NJ Spill Title:	Not reported
NJ Spill Phone:	Not reported
Other Date:	Not reported
Other Time:	Not reported
Other Name:	Not reported
Other Title:	Not reported
Other Telephone:	Not reported
Public Evacuation:	Not reported
Assistance Requested:	Not reported
Wind Direction/Speed:	0
Local Municipality Notified:	No
Local Municipality Name:	Not reported
Local Municipality Title:	Not reported
Local Municipality Telephone:	Not reported
Local Municipality Date:	Not reported
Local Municipality Time:	Not reported
Incident Description:	Not reported
Incident Name:	Not reported
Incident Referred To:	Not reported
Incident Region:	Not reported
Incident Telephone:	Not reported

Map ID
Direction
Distance
Elevation

MAP FINDINGS

Site

Database(s)

EDR ID Number
EPA ID Number

FOUR THREE OH CORPORATION (Continued)

S105354678

Incident Date: Not reported
Incident time: Not reported
Incident ITM: Not reported
Comments: Not reported
Date A310 Letter Printed: Not reported
Date Local Authority Was Notified: Not reported
Date Updated: Not reported
Date Report Faxed to Local Authority: Not reported
Local Authority Notification Date: Not reported
Rep Receive Date: Not reported
Reporter Type: Not reported
Reporter Name: Not reported
Reporter Title: Not reported
Reporter Org: Not reported
Reporter Address: Not reported
Reporter City,St,Zip: Not reported
Reporter County: Not reported
Incident Status: Not reported
Incident Category: Not reported
Incident Source: Not reported
Incident Address: Not reported
Incident Address 2: Not reported
Incident City,St,Zip: Not reported
Incident County: Not reported
DEP Requested: Not reported
Confidential: Not reported
Notify Type: Other
Road Closed: Not reported
Direction: Not reported
Responsible Party: Not reported
Responsible Party Name: Not reported
Responsible Party Contact: Not reported
Responsible Party Title: Not reported
Responsible Party Phone: Not reported
Responsible Party Street: Not reported
Responsible Party County: Not reported
Responsible Party City,St,Zip: Not reported
Memo. Of Understanding: No
Drill/trng Exercise: No
Hazardous: Not reported

VCP:

Incident Number: 98-12-24-2349-01
MOA Execution Date: 01/04/1999
Type Of Vcp File: HISTORICAL
Pi Number: Not reported
Case Type(Case Type): Not reported
Case Contact: Department Not reported
Case Contact Name: Not reported
Case Contact: Organization Twp of N Bergen
Case Contact: Address: Line1 Not reported
Case Contact: Address: Line2 Not reported
Case Contact: Address: Line3 Not reported
Case Contact City,St,Zip: Not reported

Map ID
Direction
Distance
Elevation

MAP FINDINGS

Site

Database(s)

EDR ID Number
EPA ID Number

C5
South
< 1/8
0.087 mi.
458 ft.
V PETRILLO & SON INC
1800 PATERSON PLANK RD
NORTH BERGEN TWP, NJ 07047
Site 1 of 2 in cluster C

NJ UST **U000353427**
N/A

Relative:
Higher

UST:
Facility ID: 001420

Actual:
141 ft.

Contact:
Owner Name: Not Identified Not Identified
Organization: Not Identified
Contact Type(UST Reg): Facility Operator
Contact Address (UST Reg): Not reported
Contact Address 2 (UST Reg): Not reported
Contact City,St,Zip (UST Reg): Not reported

Owner Name: JOSEPH CECCHINI
Organization: LOUISE PETRILLO
Contact Type(UST Reg): Tank Owner
Contact Address (UST Reg): 1800 PATERSON PLANK RD
Contact Address 2 (UST Reg): ATTN: JOSEPH CECCHINI
Contact City,St,Zip (UST Reg): North Bergen, NJ 07047

Tanks:

Tank Id: TANK-1
Tank Number: E1
Tank Status: Removed
Tank Status Date: 12/05/1994
Install Date: 01/01/1983
Tank Contents: Unleaded Gasoline
Tank Size: 3000
Tank Compliance: No
Overfill: No
Compliance Monitoring?: No
Overfill Protection: No
Spill Containment: No
Tank Wellhead Protection: Not reported
Tank/Pipe Construction Type: Pipe Bare steel
Tank/Pipe Construction Type: Tank Bare steel
Tank/Pipe Monitor: Pipe None
Tank/Pipe Monitor: Tank None

Tank Id: TANK-2
Tank Number: E2
Tank Status: Removed
Tank Status Date: 12/05/1994
Install Date: 01/01/1983
Tank Contents: Medium Diesel Fuel (No. 2-D)
Tank Size: 6000
Tank Compliance: No
Overfill: No
Compliance Monitoring?: No
Overfill Protection: No
Spill Containment: No
Tank Wellhead Protection: Not reported

Map ID
Direction
Distance
Elevation

MAP FINDINGS

Site

Database(s)

EDR ID Number
EPA ID Number

V PETRILLO & SON INC (Continued)

U000353427

Tank/Pipe Construction Type: Tank Bare steel
Tank/Pipe Construction Type: Pipe Bare steel
Tank/Pipe Monitor: Pipe None
Tank/Pipe Monitor: Tank None

C6
South
< 1/8
0.087 mi.
458 ft.

R & G REALTY
1800 PATERSON PLANK RD
NORTH BERGEN, NJ 07047

RCRA NonGen / NLR

1004752641
NJR000003541

Site 2 of 2 in cluster C

Relative:
Higher

RCRA NonGen / NLR:

Actual:
141 ft.

Date form received by agency: 01/01/2007
Facility name: R & G REALTY
Facility address: 1800 PATERSON PLANK RD
NORTH BERGEN, NJ 07047
EPA ID: NJR000003541
Mailing address: PATERSON PLANK RD
NORTH BERGEN, NJ 07047
Contact: JOSEPH CECCHINI
Contact address: PATERSON PLANK RD
NORTH BERGEN, NJ 07047
Contact country: US
Contact telephone: (201) 792-3100
Contact email: Not reported
EPA Region: 02
Classification: Non-Generator
Description: Handler: Non-Generators do not presently generate hazardous waste

Owner/Operator Summary:

Owner/operator name: V PETRILLO & SON INC
Owner/operator address: 1230 WESTSIDE AVE
JERSEY CITY, NJ 07306
Owner/operator country: US
Owner/operator telephone: (201) 792-3100
Legal status: Private
Owner/Operator Type: Owner
Owner/Op start date: Not reported
Owner/Op end date: Not reported

Owner/operator name: V PETRILLO & SON INC
Owner/operator address: 1230 WESTSIDE AVE
JERSEY CITY, NJ 07306
Owner/operator country: US
Owner/operator telephone: (201) 792-3100
Legal status: Private
Owner/Operator Type: Operator
Owner/Op start date: Not reported
Owner/Op end date: Not reported

Handler Activities Summary:

U.S. importer of hazardous waste: No
Mixed waste (haz. and radioactive): No
Recycler of hazardous waste: No
Transporter of hazardous waste: No
Treater, storer or disposer of HW: No
Underground injection activity: No

Map ID
Direction
Distance
Elevation

MAP FINDINGS

Site

Database(s)

EDR ID Number
EPA ID Number

R & G REALTY (Continued)

1004752641

On-site burner exemption: No
Furnace exemption: No
Used oil fuel burner: No
Used oil processor: No
Used oil refiner: No
Used oil fuel marketer to burner: No
Used oil Specification marketer: No
Used oil transfer facility: No
Used oil transporter: No

Historical Generators:

Date form received by agency: 01/01/2006
Site name: R & G REALTY
Classification: Not a generator, verified

Date form received by agency: 05/09/1995
Site name: R & G REALTY
Classification: Conditionally Exempt Small Quantity Generator

Hazardous Waste Summary:

Waste code: D001
Waste name: IGNITABLE HAZARDOUS WASTES ARE THOSE WASTES WHICH HAVE A FLASHPOINT OF LESS THAN 140 DEGREES FAHRENHEIT AS DETERMINED BY A PENSKEY-MARTENS CLOSED CUP FLASH POINT TESTER. ANOTHER METHOD OF DETERMINING THE FLASH POINT OF A WASTE IS TO REVIEW THE MATERIAL SAFETY DATA SHEET, WHICH CAN BE OBTAINED FROM THE MANUFACTURER OR DISTRIBUTOR OF THE MATERIAL. LACQUER THINNER IS AN EXAMPLE OF A COMMONLY USED SOLVENT WHICH WOULD BE CONSIDERED AS IGNITABLE HAZARDOUS WASTE.

Waste code: D018
Waste name: BENZENE

Violation Status: No violations found

D7
North
< 1/8
0.097 mi.
510 ft.

NJ TRANSIT
TONNELLE AVE
NORTH BERGEN, NJ 7047

PA MANIFEST **S111771345**
N/A

Site 1 of 2 in cluster D

Relative:
Lower

PA MANIFEST:

Actual:
42 ft.

Manifest Details:
Year: 2011
Manifest Number: 006951774JJK
Manifest Type: TSD Copy
Generator EPA Id: NJD099256323
Generator Date: 01/11/2011
Mailing Address: Not reported
Mailing City, St, Zip: Not reported
Contact Name: Not reported
Contact Phone: Not reported
TSD EPA Id: PAD067098822
TSD Date: Not reported
TSD Facility Name: CYCLE CHEM INC
TSD Facility Address: 550 INDUSTRIAL DRIVE
TSD Facility City: LEWISBERRY
TSD Facility State: PA

Map ID
Direction
Distance
Elevation

MAP FINDINGS

Site

Database(s)

EDR ID Number
EPA ID Number

NJ TRANSIT (Continued)

S111771345

Facility Telephone: Not reported
Page Number: 1
Line Number: 1
Waste Number: D002
Container Number: 2
Container Type: Metal drums, barrels, kegs
Waste Quantity: 225
Unit: Pounds
Handling Code: Not reported
TSP EPA Id: Not reported
Date TSP Sig: Not reported

Year: 2010
Manifest Number: 006951580JJK
Manifest Type: TSD Copy
Generator EPA Id: NJD099256323
Generator Date: 09/08/2010
Mailing Address: Not reported
Mailing City, St, Zip: Not reported
Contact Name: Not reported
Contact Phone: NULL
TSD EPA Id: PAD067098822
TSD Date: Not reported
TSD Facility Name: CYCLE CHEM INC
TSD Facility Address: 550 INDUSTRIAL DRIVE
TSD Facility City: LEWISBERRY
TSD Facility State: PA
Facility Telephone: Not reported
Page Number: 1
Line Number: 1
Waste Number: D002
Container Number: 3
Container Type: Metal drums, barrels, kegs
Waste Quantity: 15004
Unit: Pounds
Handling Code: Not reported
TSP EPA Id: Not reported
Date TSP Sig: Not reported

D8
North
< 1/8
0.097 mi.
510 ft.

PUBLIC STORAGE INC
2100 TONNELLE AVE
NORTH BERGEN TWP, NJ 07047
Site 2 of 2 in cluster D

NJ SHWS **U003106180**
NJ HIST LUST **N/A**
NJ UST
NJ Release
NJ NPDES
NJ NJEMS

Relative:
Lower

SHWS:
Site ID: 56229
Status: Pending
Home Owner: No
PI Number: 030715

Actual:
42 ft.

Detail As Of April 2012:
X Coord Site: Not reported
X Coord PI: Not reported
Y Coord Site: Not reported
Y Coord PI: Not reported

Map ID
Direction
Distance
Elevation

MAP FINDINGS

Site

Database(s)

EDR ID Number
EPA ID Number

PUBLIC STORAGE INC (Continued)

U003106180

LUST HIST:

Case ID: 95-02-02-1649-50
Lead Program Assigned: Bureau of Field Operations - Initial Notice Section
Facility Status: **Site Issued Letter of No Further Action for Area(s) Of Concern**
UST ID: 0307154
TMS Number: C95-0373
Remedial Level: Site has 1 area of concern with 1 media of concern.
Case Manager: Robert Posey
Facility Phone: (609) 777-1911
No Further Action: 9/12/1995 0:00:00
RAW Approved: Not reported
CEA: Not reported
Date CEA Lifted: Not reported
Dead Notice: Not reported

UST:

Facility ID: 030715

Contact:

Owner Name: NICK CAIAZZA
Organization: NEW JERSEY TRANSIT
Contact Type(UST Reg): Facility Operator
Contact Address (UST Reg): 1 PENN PLZ E
Contact Address 2 (UST Reg): Not reported
Contact City,St,Zip (UST Reg): Newark, NJ 07105

Owner Name: Not Identified Not Identified
Organization: Not Identified
Contact Type(UST Reg): Facility Operator
Contact Address (UST Reg): Not reported
Contact Address 2 (UST Reg): Not reported
Contact City,St,Zip (UST Reg): Not reported

Owner Name: LARRY HAGEN
Organization: PUBLIC STORAGE US PROPERTIES TRUST
Contact Type(UST Reg): Tank Owner
Contact Address (UST Reg): 600 NORTH BRAND BLVD
Contact Address 2 (UST Reg): SUITE 300
Contact City,St,Zip (UST Reg): GLENSDALE, CA 91203

Owner Name: NICK CAIAZZA
Organization: NEW JERSEY TRANSIT
Contact Type(UST Reg): Tank Owner
Contact Address (UST Reg): 1 PENN PLZ E
Contact Address 2 (UST Reg): Not reported
Contact City,St,Zip (UST Reg): Newark, NJ 07105

Tanks:

Tank Id: TANK-1
Tank Number: C1
Tank Status: **Abandoned in Place**
Tank Status Date: 04/05/1995
Install Date: 01/01/1944
Tank Contents: Medium Diesel Fuel (No. 2-D)

Map ID
Direction
Distance
Elevation

MAP FINDINGS

Site

Database(s)

EDR ID Number
EPA ID Number

PUBLIC STORAGE INC (Continued)

U003106180

Tank Size: 4000
Tank Compliance: No
Overfill: No
Compliance Monitoring?: No
Overfill Protection: No
Spill Containment: No
Tank Wellhead Protection: Not reported
Tank/Pipe Construction Type: Tank CONVERSION (NON-NULLABLE)
Tank/Pipe Construction Type: Pipe CONVERSION (NON-NULLABLE)
Tank/Pipe Monitor: Pipe None
Tank/Pipe Monitor: Tank None

Tank Id: TANK-44042
Tank Number: C2
Tank Status: Abandoned in Place
Tank Status Date: 03/05/2014
Install Date: 01/01/1944
Tank Contents: Leaded Gasoline
Tank Size: 4000
Tank Compliance: No
Overfill: Not reported
Compliance Monitoring?: No
Overfill Protection: Not reported
Spill Containment: Not reported
Tank Wellhead Protection: Not reported
Tank/Pipe Construction Type: Tank Bare steel
Tank/Pipe Construction Type: Pipe Other: No Piping Exists
Tank/Pipe Monitor: Pipe None
Tank/Pipe Monitor: Tank None

Tank Id: TANK-44043
Tank Number: C3
Tank Status: Abandoned in Place
Tank Status Date: 03/05/2014
Install Date: 01/01/1944
Tank Contents: Waste Oil
Tank Size: 1000
Tank Compliance: No
Overfill: Not reported
Compliance Monitoring?: No
Overfill Protection: Not reported
Spill Containment: Not reported
Tank Wellhead Protection: Not reported
Tank/Pipe Construction Type: Pipe Other: No Piping Exists
Tank/Pipe Construction Type: Tank Bare steel
Tank/Pipe Monitor: Pipe None
Tank/Pipe Monitor: Tank None

NJ Release:
Facility Type: Commercial
Facility Phone: 201-863-0019
Incident Date: 02/01/1995
Incident Time: 1400
TD Log #: 1608
Case Number: 95-2-2-1649-50

Map ID
Direction
Distance
Elevation

MAP FINDINGS

Site

Database(s)

EDR ID Number
EPA ID Number

PUBLIC STORAGE INC (Continued)

U003106180

Date Received:	02/02/1995
Nature of Incident:	Facility
Operator:	DIANNE
Incident Type:	Not reported
Incident Location:	Not reported
Location:	Facility
Other Location:	Not reported
Contact Name:	Not reported
Caller Name:	REDACTED
Caller Title:	Not reported
Caller Address:	Not reported
Caller City,St,Zip:	Not reported
Caller Telephone:	Not reported
Substance(s):	OIL, OTHER
Substance Type:	Liquid
Substance Identity:	Known
CAS Number:	Not reported
A310 Letter:	Yes
TCPA Chemical:	No
Hazrds Material:	Yes
COMU:	0908
Ref. Code:	101
Amt Released:	UNKNOWN
Contained:	Yes
Release Type:	Terminated
Release VE:	Not reported
Injuries:	No
Public Exposure:	No
Facility Evacuation:	No
Police at Scene:	No
Firemen at Scene:	No
Contamination of:	Land
Receiving Water:	Not reported
Status at Spill:	WHILE DIGGING TEST PITS SOIL CONTAMINATION DISCOVERED, BELIEVED TO BE FROM UST. CLEAN UP WILL BE DONE BY JMT ENVIRONMENTAL.
NJ Spill Date:	Not reported
NJ Spill Time:	Not reported
NJ Spill Name:	Not reported
NJ Spill Title:	Not reported
NJ Spill Phone:	Not reported
Other Date:	Not reported
Other Time:	Not reported
Other Name:	Not reported
Other Title:	Not reported
Other Telephone:	Not reported
Public Evacuation:	No
Assistance Requested:	No
Wind Direction/Speed:	Not reported
Local Municipality Notified:	Not reported
Local Municipality Name:	NORTH BERGEN TWP
Local Municipality Title:	OPR. #12
Local Municipality Telephone:	201-392-2100
Local Municipality Date:	02/02/1995
Local Municipality Time:	1657
Incident Description:	Soil Contamination
Incident Name:	Not reported
Incident Referred To:	DRPSR

Map ID
Direction
Distance
Elevation

MAP FINDINGS

Site

Database(s)

EDR ID Number
EPA ID Number

PUBLIC STORAGE INC (Continued)

U003106180

Incident Region: BFO-CAS
Incident Telephone: Faxed,Mailed
Incident Date: 02/02/1995
Incident time: Not reported
Incident ITM: B
Comments: Not reported
Date A310 Letter Printed: Not reported
Date Local Authority Was Notified: Not reported
Date Updated: Not reported
Date Report Faxed to Local Authority: Not reported
Local Authority Notification Date: Not reported
Rep Receive Date: Not reported
Reporter Type: Not reported
Reporter Name: Not reported
Reporter Title: Not reported
Reporter Org: Not reported
Reporter Address: Not reported
Reporter City,St,Zip: Not reported
Reporter County: Not reported
Incident Status: Not reported
Incident Category: Not reported
Incident Source: Not reported
Incident Address: Not reported
Incident Address 2: Not reported
Incident City,St,Zip: Not reported
Incident County: Not reported
DEP Requested: Not reported
Confidential: Not reported
Notify Type: Not reported
Road Closed: Not reported
Direction: Not reported
Responsible Party: Known
Responsible Party Name: PUBLIC STORAGE
Responsible Party Contact: HUGH HORNE
Responsible Party Title: Not reported
Responsible Party Phone: 818-244-8080
Responsible Party Street: 600 NORTH BRAND BLVD
Responsible Party County: Not reported
Responsible Party City,St,Zip: GLENDALE, CA
Memo. Of Understanding: Not reported
Drill/trng Exercise: Not reported
Hazardous: Not reported

NJPDES:

NJPDES Permit Number: NJG0185132
Facility Telephone: Not reported
Facility Contact: Not reported
Facility Municipality: North Bergen Twp
Facility Enforcement region: Not reported
Discharger Classification: Not reported
Discharger Category Code: 5G3
Document Status: Approved
Facility Primary SIC code: Not reported
Facility Ownership: Not reported
Facility Discharge Basin code: Not reported
Facility Discharge Basin name: Not reported
Facility Lat/Long: Not reported

Map ID
Direction
Distance
Elevation

MAP FINDINGS

Site

Database(s)

EDR ID Number
EPA ID Number

PUBLIC STORAGE INC (Continued)

U003106180

Site X Coordinate: 618732
Site X Coordinate: 705820
Facility Lot number: Not reported
Facility Block number: Not reported
Permittee Name: Not reported
Permittee Address: Not reported
Permittee PO Box: Not reported
Permittee City,St,Zip: Not reported
Category Description: Construction Activity Stormwater (GP)
Date Permit Application Received: Not reported
Date Draft Permit Issued: Not reported
Date Final Permit Issued: Not reported
Date Final Permit Effective: 03/01/2012
Date Final Permit Expires: 02/28/2017
PI Number: 543027
Regional Office: Northern
Permit Category: Not reported

NJEMS:

Site Id: 56229
Municipality: NORTH BERGEN TWP
Municipality Name From Spatial Overlay: NORTH BERGEN TWP
GNIS Civil Code For Municipality: 882223
Municipal Code (NJ-1040): 0908
X Coord: 618385
Y Coord: 705740
Coord System: NJ STATE PLANE (NAD83) - USFEET
Coord Type: Exact Address Match
Coord Orign: DEP-Program
State Standard Numeric Code From Spatial Overlay: 0908
Unique Feature Number For Municipality From Spatial Overlay: Not reported
Eleven Digit Hydrologic Unit Code From Spatial Overlay: 02030103180
Fourteen Digit Hydrologic Unit Code From Spatial Overlay: 02030103180100
Watershed Management Area Number From Spatial Overlay: 05
Watershed Management Area Name From Spatial Overlay: Hackensack, Hudson, and Pascack
Water Region Code From Spatial Overlay: 1
Water Region Name From Spatial Overlay: Northeast
Sub Watershed Name From Overlay: Hackensack R (below Amtrak bridge)
Watershed Name From Spatial Overlay: Hackensack R (below/incl Hirshfeld Bk)

E9
West
< 1/8
0.101 mi.
531 ft.

THIND TRAVEL PLAZA INC
1810 TONNELLE AVE
NORTH BERGEN TWP, NJ 07407

NJ UST U003404753
N/A

Site 1 of 2 in cluster E

Relative:
Lower

UST:
Facility ID: 033022

Actual:
19 ft.

Contact:
Owner Name: SURINDER SINGH
Organization: THRIND TRAVEL PLAZA INC
Contact Type(UST Reg): Facility Operator
Contact Address (UST Reg): 1810 TONNELLE AVE
Contact Address 2 (UST Reg): Not reported
Conact City,St,Zip (UST Reg): North Bergen, NJ 07407

Map ID
Direction
Distance
Elevation

MAP FINDINGS

Site

Database(s)

EDR ID Number
EPA ID Number

THIND TRAVEL PLAZA INC (Continued)

U003404753

Owner Name: SURINDER SINGH
Organization: THIND TRQAVEL PLAZA INC
Contact Type(UST Reg): Tank Owner
Contact Address (UST Reg): 1810 TONNELLE AVE
Contact Address 2 (UST Reg): Not reported
Conact City,St,Zip (UST Reg): North Bergen, NJ 07407

Tanks:

Tank Id: TANK-1
Tank Number: 1
Tank Status: In-use
Tank Status Date: 11/01/1997
Install Date: 11/01/1997
Tank Contents: Medium Diesel Fuel (No. 2-D)
Tank Size: 15000
Tank Compliance: Yes
Overfill: Yes
Compliance Monitoring?: Yes
Overfill Protection: Yes
Spill Containment: Yes
Tank Wellhead Protection: No
Tank/Pipe Construction Type: Pipe Fiberglass-reinforced plastic
Tank/Pipe Construction Type: Tank Other: Elutron
Tank/Pipe Monitor: Pipe Automatic line leak detector
Tank/Pipe Monitor: Pipe Interstitial
Tank/Pipe Monitor: Pipe Tightness Test
Tank/Pipe Monitor: Tank In-tank(automatic)monitoring
Tank/Pipe Monitor: Tank Interstitial

Tank Id: TANK-2
Tank Number: 2
Tank Status: In-use
Tank Status Date: 11/01/1997
Install Date: 11/01/1997
Tank Contents: Medium Diesel Fuel (No. 2-D)
Tank Size: 15000
Tank Compliance: Yes
Overfill: Yes
Compliance Monitoring?: Yes
Overfill Protection: Yes
Spill Containment: Yes
Tank Wellhead Protection: No
Tank/Pipe Construction Type: Tank Other: Elutron
Tank/Pipe Construction Type: Pipe Fiberglass-reinforced plastic
Tank/Pipe Monitor: Pipe Automatic line leak detector
Tank/Pipe Monitor: Pipe Interstitial
Tank/Pipe Monitor: Pipe Tightness Test
Tank/Pipe Monitor: Tank In-tank(automatic)monitoring
Tank/Pipe Monitor: Tank Interstitial

Tank Id: TANK-3
Tank Number: 3
Tank Status: In-use
Tank Status Date: 11/01/1997

Map ID
Direction
Distance
Elevation

MAP FINDINGS

Site

Database(s)

EDR ID Number
EPA ID Number

THIND TRAVEL PLAZA INC (Continued)

U003404753

Install Date: 11/01/1997
Tank Contents: Unleaded Gasoline
Tank Size: 9000
Tank Compliance: Yes
Overfill: Yes
Compliance Monitoring?: Yes
Overfill Protection: Yes
Spill Containment: Yes
Tank Wellhead Protection: No
Tank/Pipe Construction Type: Pipe Other: Total Containment
Tank/Pipe Construction Type: Tank Other: Elutron
Tank/Pipe Monitor: Pipe Automatic line leak detector
Tank/Pipe Monitor: Pipe Interstitial
Tank/Pipe Monitor: Pipe Tightness Test
Tank/Pipe Monitor: Tank In-tank(automatic)monitoring
Tank/Pipe Monitor: Tank Interstitial

Tank Id: TANK-4
Tank Number: 4
Tank Status: **In-use**
Tank Status Date: 11/01/1997
Install Date: 11/01/1997
Tank Contents: Kerosene (No. 1)
Tank Size: 6000
Tank Compliance: Yes
Overfill: Yes
Compliance Monitoring?: Yes
Overfill Protection: Yes
Spill Containment: Yes
Tank Wellhead Protection: No
Tank/Pipe Construction Type: Pipe Fiberglass-reinforced plastic
Tank/Pipe Construction Type: Tank Other: Elutron
Tank/Pipe Monitor: Pipe Automatic line leak detector
Tank/Pipe Monitor: Pipe Interstitial
Tank/Pipe Monitor: Pipe Tightness Test
Tank/Pipe Monitor: Tank In-tank(automatic)monitoring
Tank/Pipe Monitor: Tank Interstitial

Tank Id: TANK-5
Tank Number: 5
Tank Status: **In-use**
Tank Status Date: 11/01/1997
Install Date: 11/01/1997
Tank Contents: Unleaded Gasoline
Tank Size: 15000
Tank Compliance: Yes
Overfill: Yes
Compliance Monitoring?: Yes
Overfill Protection: Yes
Spill Containment: Yes
Tank Wellhead Protection: No
Tank/Pipe Construction Type: Pipe Fiberglass-reinforced plastic
Tank/Pipe Construction Type: Tank Other: Elutron
Tank/Pipe Monitor: Pipe Automatic line leak detector
Tank/Pipe Monitor: Pipe Interstitial

Map ID
Direction
Distance
Elevation

MAP FINDINGS

Site

Database(s)

EDR ID Number
EPA ID Number

THIND TRAVEL PLAZA INC (Continued)

U003404753

Tank/Pipe Monitor: Pipe Tightness Test
Tank/Pipe Monitor: Tank In-tank(automatic)monitoring
Tank/Pipe Monitor: Tank Interstitial

Tank Id: TANK-6
Tank Number: 6
Tank Status: **In-use**
Tank Status Date: 11/01/1997
Install Date: 11/01/1997
Tank Contents: Unleaded Gasoline
Tank Size: 15000
Tank Compliance: Yes
Overfill: Yes
Compliance Monitoring?: Yes
Overfill Protection: Yes
Spill Containment: Yes
Tank Wellhead Protection: No
Tank/Pipe Construction Type: Pipe Fiberglass-reinforced plastic
Tank/Pipe Construction Type: Tank Other: Elutron
Tank/Pipe Monitor: Pipe Automatic line leak detector
Tank/Pipe Monitor: Pipe Interstitial
Tank/Pipe Monitor: Pipe Tightness Test
Tank/Pipe Monitor: Tank In-tank(automatic)monitoring
Tank/Pipe Monitor: Tank Interstitial

E10
West
< 1/8
0.101 mi.
531 ft.

1810 TONNELLE AVE
NORTH BERGEN, NJ 07047

EDR US Hist Auto Stat 1015280091
N/A

Site 2 of 2 in cluster E

Relative:
Lower

EDR Historical Auto Stations:
Name: TONNELLE TIRE SVC INC
Year: 2010
Address: 1810 TONNELLE AVE

Actual:
19 ft.

B11
NNW
< 1/8
0.104 mi.
550 ft.

CONTAINER IMPRESSIONS INC
2001 TONNELLE AVENUE
NORTH BERGEN, NJ 07047

NJ MANIFEST S111074660
N/A

Site 3 of 5 in cluster B

Relative:
Lower

NJ MANIFEST:
EPA Id: NJD099256323
Mail Address: Not reported
Mail City/State/Zip: Not reported
Facility Phone: 2013308063
Emergency Phone: Not reported
Contact: MICHAEL BORRELLI
Comments: Not reported
SIC Code: Not reported
County: 09
Municipal: 08
Previous EPA Id: Not reported
Gen Flag: X

Actual:
29 ft.

Map ID
Direction
Distance
Elevation

MAP FINDINGS

Site

Database(s)

EDR ID Number
EPA ID Number

CONTAINER IMPRESSIONS INC (Continued)

S111074660

Trans Flag: Not reported
TSDF Flag: Not reported
Name Change: Not reported
Date Change: Not reported

Manifest:

Manifest Number: 006951774JJK
EPA ID: NJD099256323
Date Shipped: 1/11/2011
TSDF EPA ID: PAD067098822
Transporter EPA ID: NJD986607380
Transporter 2 EPA ID: Not reported
Transporter 3 EPA ID: Not reported
Transporter 4 EPA ID: Not reported
Transporter 5 EPA ID: Not reported
Transporter 6 EPA ID: Not reported
Transporter 7 EPA ID: Not reported
Transporter 8 EPA ID: Not reported
Transporter 10 EPA ID: Not reported
Date Trans1 Transported Waste: Not reported
Date Trans2 Transported Waste: Not reported
Date Trans3 Transported Waste: Not reported
Date Trans4 Transported Waste: Not reported
Date Trans5 Transported Waste: Not reported
Date Trans6 Transported Waste: Not reported
Date Trans7 Transported Waste: Not reported
Date Trans8 Transported Waste: Not reported
Date Trans9 Transported Waste: Not reported
Date Trans10 Transported Waste: Not reported
Date TSDF Received Waste: Not reported
Generator EPA Facility Name: NJ TRANSIT ARC
Transporter-1 EPA Facility Name: MAUMEE EXPRESS INC
TSDF EPA Facility Name: CYCLE CHEM, INC.
QTY Units: Pounds
Transporter SEQ ID: 1.00
Transporter-1 Date: 1/11/2011
Waste SEQ ID: 1.00
Waste Type Code 2: Not reported
Waste Type Code 3: Not reported
Waste Type Code 4: Not reported
Waste Type Code 5: Not reported
Waste Type Code 6: Not reported
Date Accepted: 1/18/2011
Manifest Discrepancy Type: Not reported
Data Entry Number: Not reported
Was Load Rejected: Not reported
Reason Load Was Rejected: Not reported

Waste:

Manifest Year: 2011 New Jersey Manifest Data
Waste Code: D002
Hand Code: H141
Quantity: 225.00 Pounds

Manifest Number: 006951580JJK
EPA ID: NJD099256323
Date Shipped: 09/08/2010

Map ID
Direction
Distance
Elevation

MAP FINDINGS

Site

Database(s)

EDR ID Number
EPA ID Number

CONTAINER IMPRESSIONS INC (Continued)

S111074660

TSDF EPA ID: PAD067098822
Transporter EPA ID: NJD986607380
Transporter 2 EPA ID: Not reported
Transporter 3 EPA ID: Not reported
Transporter 4 EPA ID: Not reported
Transporter 5 EPA ID: Not reported
Transporter 6 EPA ID: Not reported
Transporter 7 EPA ID: Not reported
Transporter 8 EPA ID: Not reported
Transporter 10 EPA ID: Not reported
Date Trans1 Transported Waste: 09/08/2010
Date Trans2 Transported Waste: Not reported
Date Trans3 Transported Waste: Not reported
Date Trans4 Transported Waste: Not reported
Date Trans5 Transported Waste: Not reported
Date Trans6 Transported Waste: Not reported
Date Trans7 Transported Waste: Not reported
Date Trans8 Transported Waste: Not reported
Date Trans9 Transported Waste: Not reported
Date Trans10 Transported Waste: Not reported
Date TSDF Received Waste: 09/14/2010
TSDF EPA Facility Name: Not reported
QTY Units: Not reported
Transporter SEQ ID: Not reported
Transporter-1 Date: Not reported
Waste SEQ ID: Not reported
Waste Type Code 2: Not reported
Waste Type Code 3: Not reported
Waste Type Code 4: Not reported
Waste Type Code 5: Not reported
Waste Type Code 6: Not reported
Date Accepted: Not reported
Manifest Discrepancy Type: Not reported
Data Entry Number: Not reported
Was Load Rejected: No
Reason Load Was Rejected: Not reported

Waste:
Manifest Year: 2010 New Jersey Manifest Data
Waste Code: D002
Hand Code: H141
Quantity: 1500 P

**B12
NNW
< 1/8
0.104 mi.
550 ft.**

**HARTZ MOUNTAIN INDUSTRIES
2001 TONNELLE AVE
NORTH BERGEN, NJ**

**NJ HIST LUST S104418583
NJ Release N/A**

Site 4 of 5 in cluster B

**Relative:
Lower**

LUST HIST:
Case ID: 94-06-15-1232
Lead Program Assigned: Bureau of Underground Storage Tanks
Facility Status: Assigned to a Program
UST ID: 0181190
TMS Number: C90-0261

**Actual:
29 ft.**

Map ID
Direction
Distance
Elevation

MAP FINDINGS

Site

Database(s)

EDR ID Number
EPA ID Number

HARTZ MOUNTAIN INDUSTRIES (Continued)

S104418583

Remedial Level: Site has confirmed soil and ground water contamination.
Case Manager: Elaine Dewan
Facility Phone: (609) 633-7053
No Further Action: Not reported
RAW Approved: Y
CEA: N
Date CEA Lifted: Not reported
Dead Notice: Not reported

NJ Release:

Facility Type: Commercial
Facility Phone: 201-348-1200
Incident Date: 06/15/1994
Incident Time: 1200
TD Log #: 10449
Case Number: 94-6-15-1232-04
Date Received: 06/15/1994
Nature of Incident: Other
Operator: RICH
Incident Type: Not reported
Incident Location: Not reported
Location: Facility
Other Location: Not reported
Contact Name: Not reported
Caller Name: REDACTED
Caller Title: Not reported
Caller Address: Not reported
Caller City,St,Zip: Not reported
Caller Telephone: Not reported
Substance(s): OIL FUEL #2
Substance Type: Liquid
Substance Identity: Known
CAS Number: Not reported
A310 Letter: Yes
TCPA Chemical: No
Hazrds Material: Yes
COMU: 0908
Ref. Code: 101
Amt Released: UNKNOWN
Contained: Yes
Release Type: Terminated
Release VE: Not reported
Injuries: No
Public Exposure: No
Facility Evacuation: No
Police at Scene: No
Firemen at Scene: No
Contamination of: Land
Receiving Water: Not reported
Status at Spill: 3-15,000 GAL USTS REMOVED, STOCKPILING CONTAMINATED SOIL, SAMPLES BEING TAKEN, TMS #C90-0261, UST #0181190

NJ Spill Date: Not reported
NJ Spill Time: Not reported
NJ Spill Name: Not reported
NJ Spill Title: Not reported
NJ Spill Phone: Not reported
Other Date: Not reported

Map ID
Direction
Distance
Elevation

MAP FINDINGS

Site

Database(s)

EDR ID Number
EPA ID Number

HARTZ MOUNTAIN INDUSTRIES (Continued)

S104418583

Other Time:	Not reported
Other Name:	Not reported
Other Title:	Not reported
Other Telephone:	Not reported
Public Evacuation:	No
Assistance Requested:	No
Wind Direction/Speed:	Not reported
Local Municipality Notified:	Not reported
Local Municipality Name:	NORTH BERGEN TWP
Local Municipality Title:	OPER 2
Local Municipality Telephone:	201-392-2100
Local Municipality Date:	06/15/1994
Local Municipality Time:	1236
Incident Description:	U.S.T.
Incident Name:	Not reported
Incident Referred To:	DRPSR
Incident Region:	BFO-CAS
Incident Telephone:	Faxed,Mailed
Incident Date:	06/15/1994
Incident time:	Not reported
Incident ITM:	B
Comments:	Not reported
Date A310 Letter Printed:	Not reported
Date Local Authority Was Notified:	Not reported
Date Updated:	Not reported
Date Report Faxed to Local Authority:	Not reported
Local Authority Notification Date:	Not reported
Rep Receive Date:	Not reported
Reporter Type:	Not reported
Reporter Name:	Not reported
Reporter Title:	Not reported
Reporter Org:	Not reported
Reporter Address:	Not reported
Reporter City,St,Zip:	Not reported
Reporter County:	Not reported
Incident Status:	Not reported
Incident Category:	Not reported
Incident Source:	Not reported
Incident Address:	Not reported
Incident Address 2:	Not reported
Incident City,St,Zip:	Not reported
Incident County:	Not reported
DEP Requested:	Not reported
Confidential:	Not reported
Notify Type:	Not reported
Road Closed:	Not reported
Direction:	Not reported
Responsible Party:	Known
Responsible Party Name:	HARTZ MOUNTAIN INDUS
Responsible Party Contact:	KAREN RICCIARDI
Responsible Party Title:	ENV CNTCT
Responsible Party Phone:	201-348-1200
Responsible Party Street:	HARTZ RD
Responsible Party County:	HUDSON
Responsible Party City,St,Zip:	SECAUCUS, NJ
Memo. Of Understanding:	Not reported
Drill/trng Exercise:	Not reported

Map ID
Direction
Distance
Elevation

MAP FINDINGS

Site

Database(s)

EDR ID Number
EPA ID Number

HARTZ MOUNTAIN INDUSTRIES (Continued)

S104418583

Hazardous: Not reported

B13
NNW
< 1/8
0.104 mi.
550 ft.

NJ TRANSIT - ARC
2001 TONNELLE AVE
NORTH BERGEN, NJ 07047

RCRA-LQG

1000395728
NJD099256323

Site 5 of 5 in cluster B

Relative:
Lower

RCRA-LQG:

Actual:
29 ft.

Date form received by agency: 03/10/2010
Facility name: NJ TRANSIT - ARC
Facility address: 2001 TONNELLE AVE
NORTH BERGEN, NJ 07047
EPA ID: NJD099256323
Mailing address: PENN PLAZA EAST
NEWARK, NJ 07105
Contact: MARTIN D JUDD
Contact address: PENN PLAZA EAST
NEWARK, NJ 07105
Contact country: US
Contact telephone: (973) 491-7980
Contact email: MJUDD@NJTRANSIT.COM
EPA Region: 02
Classification: Large Quantity Generator
Description: Handler: generates 1,000 kg or more of hazardous waste during any calendar month; or generates more than 1 kg of acutely hazardous waste during any calendar month; or generates more than 100 kg of any residue or contaminated soil, waste or other debris resulting from the cleanup of a spill, into or on any land or water, of acutely hazardous waste during any calendar month; or generates 1 kg or less of acutely hazardous waste during any calendar month, and accumulates more than 1 kg of acutely hazardous waste at any time; or generates 100 kg or less of any residue or contaminated soil, waste or other debris resulting from the cleanup of a spill, into or on any land or water, of acutely hazardous waste during any calendar month, and accumulates more than 100 kg of that material at any time

Owner/Operator Summary:

Owner/operator name: NJ TRANSIT CORP
Owner/operator address: Not reported
Not reported
Owner/operator country: Not reported
Owner/operator telephone: Not reported
Legal status: State
Owner/Operator Type: Operator
Owner/Op start date: 06/01/2009
Owner/Op end date: Not reported
Owner/operator name: PECHINEY WORLD TRADE
Owner/operator address: 475 STEAMBOAT RD
GREENWICH, CT 06830
Owner/operator country: US
Owner/operator telephone: (203) 622-8300
Legal status: Private
Owner/Operator Type: Owner
Owner/Op start date: Not reported
Owner/Op end date: Not reported

Map ID
Direction
Distance
Elevation

MAP FINDINGS

Site

Database(s)

EDR ID Number
EPA ID Number

NJ TRANSIT - ARC (Continued)

1000395728

Owner/operator name: PECHINEY WORLD TRADE
Owner/operator address: 475 STEAMBOAT RD
GREENWICH, CT 06830

Owner/operator country: US
Owner/operator telephone: (203) 622-8300
Legal status: Private
Owner/Operator Type: Operator
Owner/Op start date: Not reported
Owner/Op end date: Not reported

Owner/operator name: NJ TRANSIT CORP
Owner/operator address: PENN PLAZA EAST
NEWARK, NJ 07105

Owner/operator country: US
Owner/operator telephone: (973) 491-7000
Legal status: State
Owner/Operator Type: Owner
Owner/Op start date: 06/01/2009
Owner/Op end date: Not reported

Handler Activities Summary:

U.S. importer of hazardous waste: No
Mixed waste (haz. and radioactive): No
Recycler of hazardous waste: No
Transporter of hazardous waste: No
Treater, storer or disposer of HW: No
Underground injection activity: No
On-site burner exemption: No
Furnace exemption: No
Used oil fuel burner: No
Used oil processor: No
User oil refiner: No
Used oil fuel marketer to burner: No
Used oil Specification marketer: No
Used oil transfer facility: No
Used oil transporter: No

Historical Generators:

Date form received by agency: 01/01/2007
Site name: GUGGENHIEM CORP
Classification: Not a generator, verified

Date form received by agency: 01/01/2006
Site name: GUGGENHIEM CORP
Classification: Not a generator, verified

Date form received by agency: 09/04/1992
Site name: GUGGENHIEM CORP
Classification: Small Quantity Generator

Date form received by agency: 07/25/1990
Site name: CONTAINER IMPRESSIONS INC
Classification: Large Quantity Generator

Hazardous Waste Summary:

Waste code: D000

Map ID
Direction
Distance
Elevation

MAP FINDINGS

Site

Database(s)

EDR ID Number
EPA ID Number

NJ TRANSIT - ARC (Continued)

1000395728

Waste name: Not Defined

Violation Status: No violations found

14
NNW
< 1/8
0.107 mi.
563 ft.

CONTAINER IMPRESSIONS INCORPORATED
2011 TONNELLE AVENUE
NORTH BERGEN TWP, NJ 07047

NJ ISRA S107585977
N/A

Relative:
Lower

NJ ISRA:

Pi Number: G000004096

Action Number: ISR890002

Actual:
29 ft.

Title: E89646 Container Impressions,

Isra Trg: Finalized Date Not reported

Start Date: 12/28/1989

Case Status: NFA (No Further Action) HISTORIC

Case No: E89646

Case Name: Container Impressions, Incorporated

Trigger Type: Cessation

Trigger Date: 10/10/1989

F15
East
< 1/8
0.117 mi.
617 ft.

LEBER FUNERAL HOME
2000 KENNEDY BLVD
UNION CITY, NJ 07087

NJ UST 1000845082
N/A

Site 1 of 7 in cluster F

Relative:
Higher

UST:

Facility ID: 008816

Actual:
201 ft.

Contact:

Owner Name: Not Identified Not Identified

Organization: Not Identified

Contact Type(UST Reg): Facility Operator

Contact Address (UST Reg): Not reported

Contact Address 2 (UST Reg): Not reported

Contact City,St,Zip (UST Reg): Not reported

Owner Name: FRANK ROSE

Organization: LEBER FUNERAL HOME INC

Contact Type(UST Reg): Tank Owner

Contact Address (UST Reg): 2000 KENNEDY BLVD

Contact Address 2 (UST Reg): Not reported

Contact City,St,Zip (UST Reg): Union City, NJ 07087

Tanks:

Tank Id: TANK-1

Tank Number: A1

Tank Status: Removed

Tank Status Date: 10/01/1992

Install Date: 01/01/1962

Tank Contents: Unleaded Gasoline

Tank Size: 1000

Tank Compliance: No

Map ID
Direction
Distance
Elevation

MAP FINDINGS

Site

Database(s)

EDR ID Number
EPA ID Number

LEBER FUNERAL HOME (Continued)

1000845082

Overfill: No
Compliance Monitoring?: No
Overfill Protection: No
Spill Containment: No
Tank Wellhead Protection: Not reported
Tank/Pipe Construction Type: Tank Bare steel
Tank/Pipe Construction Type: Pipe Bare steel
Tank/Pipe Monitor: Pipe None
Tank/Pipe Monitor: Tank None

F16
East
< 1/8
0.117 mi.
617 ft.

LEBER FUNERAL HOME
2000 KENNEDY BLVD
UNION CITY, NJ 07087

Site 2 of 7 in cluster F

RCRA NonGen / NLR
NJ HIST LUST
NY MANIFEST

1000870764
NJD986652253

Relative:
Higher

RCRA NonGen / NLR:

Actual:
201 ft.

Date form received by agency: 01/01/2007
Facility name: LEBER FUNERAL HOME
Facility address: 2000 KENNEDY BLVD
UNION CITY, NJ 070872097
EPA ID: NJD986652253
Mailing address: KENNEDY BLVD
UNION CITY, NJ 07087
Contact: Not reported
Contact address: KENNEDY BLVD
UNION CITY, NJ 07087
Contact country: US
Contact telephone: Not reported
Contact email: Not reported
EPA Region: 02
Classification: Non-Generator
Description: Handler: Non-Generators do not presently generate hazardous waste

Owner/Operator Summary:

Owner/operator name: LEBER F H INC
Owner/operator address: 2000 KENNEDY BLVD
UNION CITY, NJ 07087
Owner/operator country: US
Owner/operator telephone: (201) 863-1100
Legal status: Private
Owner/Operator Type: Operator
Owner/Op start date: Not reported
Owner/Op end date: Not reported

Owner/operator name: LEBER F H INC
Owner/operator address: 2000 KENNEDY BLVD
UNION CITY, NJ 07087
Owner/operator country: US
Owner/operator telephone: (201) 863-1100
Legal status: Private
Owner/Operator Type: Owner
Owner/Op start date: Not reported
Owner/Op end date: Not reported

Handler Activities Summary:

U.S. importer of hazardous waste: No

Map ID
Direction
Distance
Elevation

MAP FINDINGS

Site

Database(s)

EDR ID Number
EPA ID Number

LEBER FUNERAL HOME (Continued)

1000870764

Mixed waste (haz. and radioactive): No
Recycler of hazardous waste: No
Transporter of hazardous waste: No
Treater, storer or disposer of HW: No
Underground injection activity: No
On-site burner exemption: No
Furnace exemption: No
Used oil fuel burner: No
Used oil processor: No
User oil refiner: No
Used oil fuel marketer to burner: No
Used oil Specification marketer: No
Used oil transfer facility: No
Used oil transporter: No

Historical Generators:

Date form received by agency: 01/01/2006
Site name: LEBER FUNERAL HOME
Classification: Not a generator, verified

Date form received by agency: 02/28/1995
Site name: LEBER FUNERAL HOME
Classification: Large Quantity Generator

Date form received by agency: 07/29/1993
Site name: LEBER FUNERAL HOME
Classification: Large Quantity Generator

Hazardous Waste Summary:

Waste code: D001
Waste name: IGNITABLE HAZARDOUS WASTES ARE THOSE WASTES WHICH HAVE A FLASHPOINT OF LESS THAN 140 DEGREES FAHRENHEIT AS DETERMINED BY A PENSKEY-MARTENS CLOSED CUP FLASH POINT TESTER. ANOTHER METHOD OF DETERMINING THE FLASH POINT OF A WASTE IS TO REVIEW THE MATERIAL SAFETY DATA SHEET, WHICH CAN BE OBTAINED FROM THE MANUFACTURER OR DISTRIBUTOR OF THE MATERIAL. LACQUER THINNER IS AN EXAMPLE OF A COMMONLY USED SOLVENT WHICH WOULD BE CONSIDERED AS IGNITABLE HAZARDOUS WASTE.

Waste code: D018
Waste name: BENZENE

Violation Status: No violations found

LUST HIST:

Case ID: 92-10-07-1513
Lead Program Assigned: Bureau of Underground Storage Tanks
Facility Status: **Site Issued Letter of No Further Action for Area(s) Of Concern**
UST ID: 0088167
TMS Number: C92-3141
Remedial Level: Site has more than 1 area of concern or more than 1 media of concern.
Case Manager: Tim Nuss
Facility Phone: (609) 633-1275
No Further Action: 10/14/1993 0:00:00
RAW Approved: Not reported
CEA: Not reported
Date CEA Lifted: Not reported
Dead Notice: Not reported

Map ID
Direction
Distance
Elevation

MAP FINDINGS

Site

Database(s)

EDR ID Number
EPA ID Number

LEBER FUNERAL HOME (Continued)

1000870764

NY MANIFEST:

EPA ID: NJD986652253
Country: USA

Mailing Info:

Name: LEBER FUNERAL HOME
Contact: JJ CLANCY
Address: 2000 KENNEDY BOULEVARD
City/State/Zip: UNION CITY, NJ 07087
Country: USA
Phone: 201-863-1100

Manifest:

Document ID: NYB5878584
Manifest Status: Completed copy
Trans1 State ID: PD9938
Trans2 State ID: Not reported
Generator Ship Date: 08/17/1993
Trans1 Recv Date: 08/17/1993
Trans2 Recv Date: / /
TSD Site Recv Date: 08/17/1993
Part A Recv Date: / /
Part B Recv Date: 08/26/1993
Generator EPA ID: NJD986652253
Trans1 EPA ID: NYD082785429
Trans2 EPA ID: Not reported
TSD ID: NYD082785429
Waste Code: D001 - NON-LISTED IGNITABLE WASTES
Quantity: 00055
Units: G - Gallons (liquids only)* (8.3 pounds)
Number of Containers: 002
Container Type: DM - Metal drums, barrels
Handling Method: B Incineration, heat recovery, burning.
Specific Gravity: 100
Year: 1993

**F17
East
< 1/8
0.117 mi.
617 ft.**

**LEBER FUNERAL HOME
2000 KENNEDY BLVD
UNION CITY, NJ 07087

Site 3 of 7 in cluster F**

**FINDS 1010189036
NJ SHWS N/A
NJ NJEMS**

**Relative:
Higher**

FINDS:

Registry ID: 110028929391

**Actual:
201 ft.**

Environmental Interest/Information System

NJ-NJEMS (New Jersey - New Jersey Environmental Management System).
The Department of Environmental Protection (NJDEP) manages large
databases of environmental information in this integrated system.

RCRAInfo is a national information system that supports the Resource
Conservation and Recovery Act (RCRA) program through the tracking of
events and activities related to facilities that generate, transport,
and treat, store, or dispose of hazardous waste. RCRAInfo allows RCRA
program staff to track the notification, permit, compliance, and

Map ID
Direction
Distance
Elevation

MAP FINDINGS

Site

Database(s)

EDR ID Number
EPA ID Number

LEBER FUNERAL HOME (Continued)

1010189036

corrective action activities required under RCRA.

SHWS:

Site ID: 40615
Status: Closed
Home Owner: No
PI Number: 008816

Detail As Of April 2012:

X Coord Site: Not reported
X Coord PI: Not reported
Y Coord Site: Not reported
Y Coord PI: Not reported

NJEMS:

Site Id: 40615
Municipality: UNION CITY
Municipality Name From Spatial Overlay: UNION CITY
GNIS Civil Code For Municipality: 885424
Municipal Code (NJ-1040): 0910
X Coord: 619220
Y Coord: 704971
Coord System: NJ STATE PLANE (NAD83) - USFEET
Coord Type: GPS
Coord Orign: DEP-GIS
State Standard Numeric Code From Spatial Overlay: 0910
Unique Feature Number For Municipality From Spatial Overlay: Not reported
Eleven Digit Hydrologic Unit Code From Spatial Overlay: 02030103180
Fourteen Digit Hydrologic Unit Code From Spatial Overlay: 02030103180100
Watershed Management Area Number From Spatial Overlay: 05
Watershed Management Area Name From Spatial Overlay: Hackensack, Hudson, and Pascack
Water Region Code From Spatial Overlay: 1
Water Region Name From Spatial Overlay: Northeast
Sub Watershed Name From Overlay: Hackensack R (below Amtrak bridge)
Watershed Name From Spatial Overlay: Hackensack R (below/incl Hirshfeld Bk)

F18
East
< 1/8
0.118 mi.
623 ft.

2010 KENNEDY BLVD
UNION CITY, NJ 07087

EDR US Hist Cleaners 1015013406
N/A

Site 4 of 7 in cluster F

Relative:
Higher

EDR Historical Cleaners:

Name: SUPERWASH
Year: 2006
Address: 2010 KENNEDY BLVD

Name: SUPERWASH LAUNDROMAT DRY CLNNG
Year: 2010
Address: 2010 KENNEDY BLVD

Name: UNION CITY SPEEDWASH
Year: 2012
Address: 2010 KENNEDY BLVD

Actual:
201 ft.

Map ID
Direction
Distance
Elevation

MAP FINDINGS

Site

Database(s)

EDR ID Number
EPA ID Number

19
SE
< 1/8
0.119 mi.
626 ft.

ELITE CONDO ASSN INC
1901 KENNEDY BLVD
NORTH BERGEN TWP, NJ 07047

NJ UST **U000367661**
N/A

Relative:
Higher

UST:
Facility ID: 017276

Actual:
192 ft.

Contact:
Owner Name: Not Identified Not Identified
Organization: KIM REAL ESTATE ENT
Contact Type(UST Reg): Facility Operator
Contact Address (UST Reg): 2407 NEW YORK AVE
Contact Address 2 (UST Reg): Not reported
Contact City,St,Zip (UST Reg): Union City, NJ 07087

Owner Name: RICHARD GILBERT
Organization: ELITE A CONO ASSN INC
Contact Type(UST Reg): Tank Owner
Contact Address (UST Reg): 1901 KENNEDY BLVD
Contact Address 2 (UST Reg): Not reported
Contact City,St,Zip (UST Reg): North Bergen, NJ 07047

Tanks:

Tank Id: TANK-1
Tank Number: 00E1
Tank Status: **Removed**
Tank Status Date: 06/23/1999
Install Date: 01/01/1971
Tank Contents: Heating Oil (No. 2)
Tank Size: 10000
Tank Compliance: No
Overfill: No
Compliance Monitoring?: No
Overfill Protection: No
Spill Containment: No
Tank Wellhead Protection: Not reported
Tank/Pipe Construction Type: Pipe Bare steel
Tank/Pipe Construction Type: Tank Bare steel
Tank/Pipe Monitor: Pipe None
Tank/Pipe Monitor: Tank None

F20
East
< 1/8
0.119 mi.
628 ft.

CHAMPION
2016 KENNEDY BLVD
UNION CITY, NJ 07087

RCRA NonGen / NLR **1000302419**
NY MANIFEST **NJD982540643**
US AIRS

Site 5 of 7 in cluster F

Relative:
Higher

RCRA NonGen / NLR:
Date form received by agency: 01/01/2007
Facility name: CHAMPION
Facility address: 2016 KENNEDY BLVD
 UNION CITY, NJ 070872028
EPA ID: NJD982540643
Mailing address: KENNEDY BLVD
 UNION CITY, NJ 07087
Contact: Not reported

Actual:
201 ft.

Map ID
Direction
Distance
Elevation

MAP FINDINGS

Site

Database(s)

EDR ID Number
EPA ID Number

CHAMPION (Continued)

1000302419

Contact address: KENNEDY BLVD
UNION CITY, NJ 07087
Contact country: US
Contact telephone: Not reported
Contact email: Not reported
EPA Region: 02
Classification: Non-Generator
Description: Handler: Non-Generators do not presently generate hazardous waste

Owner/Operator Summary:

Owner/operator name: LEE J HWAN
Owner/operator address: 2016 KENNEDY BLVD
UNION CITY, NJ 07087
Owner/operator country: US
Owner/operator telephone: (201) 866-2555
Legal status: Private
Owner/Operator Type: Owner
Owner/Op start date: Not reported
Owner/Op end date: Not reported

Owner/operator name: LEE J HWAN
Owner/operator address: 2016 KENNEDY BLVD
UNION CITY, NJ 07087
Owner/operator country: US
Owner/operator telephone: (201) 866-2555
Legal status: Private
Owner/Operator Type: Operator
Owner/Op start date: Not reported
Owner/Op end date: Not reported

Handler Activities Summary:

U.S. importer of hazardous waste: No
Mixed waste (haz. and radioactive): No
Recycler of hazardous waste: No
Transporter of hazardous waste: No
Treater, storer or disposer of HW: No
Underground injection activity: No
On-site burner exemption: No
Furnace exemption: No
Used oil fuel burner: No
Used oil processor: No
Used oil refiner: No
Used oil fuel marketer to burner: No
Used oil Specification marketer: No
Used oil transfer facility: No
Used oil transporter: No

Historical Generators:

Date form received by agency: 01/01/2006
Site name: CHAMPION
Classification: Not a generator, verified

Date form received by agency: 05/05/1995
Site name: CHAMPION
Classification: Small Quantity Generator

Map ID
Direction
Distance
Elevation

MAP FINDINGS

Site

Database(s)

EDR ID Number
EPA ID Number

CHAMPION (Continued)

1000302419

Hazardous Waste Summary:

Waste code: D007
Waste name: CHROMIUM

Waste code: D039
Waste name: TETRACHLOROETHYLENE

Waste code: D040
Waste name: TRICHLOROETHYLENE

Waste code: F002
Waste name: THE FOLLOWING SPENT HALOGENATED SOLVENTS: TETRACHLOROETHYLENE, METHYLENE CHLORIDE, TRICHLOROETHYLENE, 1,1,1-TRICHLOROETHANE, CHLOROBENZENE, 1,1,2-TRICHLORO-1,2,2-TRIFLUOROETHANE, ORTHO-DICHLOROBENZENE, TRICHLOROFLUOROMETHANE, AND 1,1,2-TRICHLOROETHANE; ALL SPENT SOLVENT MIXTURES/BLENDS CONTAINING, BEFORE USE, A TOTAL OF TEN PERCENT OR MORE (BY VOLUME) OF ONE OR MORE OF THE ABOVE HALOGENATED SOLVENTS OR THOSE LISTED IN F001, F004, OR F005, AND STILL BOTTOMS FROM THE RECOVERY OF THESE SPENT SOLVENTS AND SPENT SOLVENT MIXTURES.

Violation Status: No violations found

NY MANIFEST:

EPA ID: NJD982540643
Country: USA

Mailing Info:

Name: CHAMPION DRY CLEANERS
Contact: LEE J HWAN
Address: 2016 KENNEDY BOULEVARD
City/State/Zip: UNION CITY, NJ 07087
Country: USA
Phone: 201-866-2555

Manifest:

Document ID: NYB7190667
Manifest Status: Completed copy
Trans1 State ID: XZ90GR501
Trans2 State ID: Not reported
Generator Ship Date: 10/15/1996
Trans1 Recv Date: 10/15/1996
Trans2 Recv Date: / /
TSD Site Recv Date: 10/22/1996
Part A Recv Date: / /
Part B Recv Date: 11/07/1996
Generator EPA ID: NJD982540643
Trans1 EPA ID: NJD000564906
Trans2 EPA ID: Not reported
TSDF ID: NYD082785429
Waste Code: F002 - HALO SOLV + STILL BOTTOMS FM REC OF SOLV
Quantity: 00140
Units: P - Pounds
Number of Containers: 002
Container Type: DM - Metal drums, barrels
Handling Method: B Incineration, heat recovery, burning.

Map ID
Direction
Distance
Elevation

MAP FINDINGS

Site

Database(s)

EDR ID Number
EPA ID Number

CHAMPION (Continued)

1000302419

Specific Gravity: 100
Year: 1996

AIRS (AFS):

Airs Minor Details:

EPA plant ID: 110001545757
Plant name: CHAMPION CLEANERS
Plant address: 2016 KENNEDY BLVD
UNION CITY, NJ 07087
County: HUDSON
Region code: 02
Dunn & Bradst #: Not reported
Air quality cntrl region: 043
Sic code: 7216
Sic code desc: DRYCLEANING PLANTS, EXCEPT RUG
North Am. industrial classf: 812320
NAIC code description: Drycleaning and Laundry Services (except Coin-Operated)
Default compliance status: MEETING COMPLIANCE SCHEDULE
Default classification: POTENTIAL UNCONTROLLED EMISSIONS < 100 TONS/YEAR
Govt facility: ALL OTHER FACILITIES NOT OWNED OR OPERATED BY A FEDERAL, STATE, OR
LOCAL GOVERNMENT
Current HPV: Not reported

Compliance and Enforcement Major Issues:

Air program: SIP SOURCE
National action type: Not reported
Date achieved: 00000
Penalty amount: Not reported

Historical Compliance Minor Sources:

State compliance status: MEETING COMPLIANCE SCHEDULE
Hist compliance date: 1403
Air prog code hist file: MACT (SECTION 63 NESHAPS)

State compliance status: MEETING COMPLIANCE SCHEDULE
Hist compliance date: 1402
Air prog code hist file: MACT (SECTION 63 NESHAPS)

State compliance status: MEETING COMPLIANCE SCHEDULE
Hist compliance date: 1304
Air prog code hist file: MACT (SECTION 63 NESHAPS)

State compliance status: MEETING COMPLIANCE SCHEDULE
Hist compliance date: 1302
Air prog code hist file: MACT (SECTION 63 NESHAPS)

State compliance status: MEETING COMPLIANCE SCHEDULE
Hist compliance date: 1301
Air prog code hist file: MACT (SECTION 63 NESHAPS)

State compliance status: MEETING COMPLIANCE SCHEDULE
Hist compliance date: 1203
Air prog code hist file: MACT (SECTION 63 NESHAPS)

Map ID
Direction
Distance
Elevation

MAP FINDINGS

Site

Database(s)

EDR ID Number
EPA ID Number

CHAMPION (Continued)

1000302419

State compliance status:	MEETING COMPLIANCE SCHEDULE
Hist compliance date:	1201
Air prog code hist file:	MACT (SECTION 63 NESHAPS)
State compliance status:	MEETING COMPLIANCE SCHEDULE
Hist compliance date:	1104
Air prog code hist file:	MACT (SECTION 63 NESHAPS)
State compliance status:	IN COMPLIANCE - INSPECTION
Hist compliance date:	1402
Air prog code hist file:	SIP SOURCE
State compliance status:	IN COMPLIANCE - INSPECTION
Hist compliance date:	1304
Air prog code hist file:	SIP SOURCE
State compliance status:	IN COMPLIANCE - INSPECTION
Hist compliance date:	1303
Air prog code hist file:	SIP SOURCE
State compliance status:	IN COMPLIANCE - INSPECTION
Hist compliance date:	1301
Air prog code hist file:	SIP SOURCE
State compliance status:	IN COMPLIANCE - INSPECTION
Hist compliance date:	1203
Air prog code hist file:	SIP SOURCE
State compliance status:	IN COMPLIANCE - INSPECTION
Hist compliance date:	1202
Air prog code hist file:	SIP SOURCE
State compliance status:	IN COMPLIANCE - INSPECTION
Hist compliance date:	1104
Air prog code hist file:	SIP SOURCE
State compliance status:	MEETING COMPLIANCE SCHEDULE
Hist compliance date:	1401
Air prog code hist file:	MACT (SECTION 63 NESHAPS)
State compliance status:	MEETING COMPLIANCE SCHEDULE
Hist compliance date:	1303
Air prog code hist file:	MACT (SECTION 63 NESHAPS)
State compliance status:	MEETING COMPLIANCE SCHEDULE
Hist compliance date:	1204
Air prog code hist file:	MACT (SECTION 63 NESHAPS)
State compliance status:	MEETING COMPLIANCE SCHEDULE
Hist compliance date:	1202
Air prog code hist file:	MACT (SECTION 63 NESHAPS)
State compliance status:	IN COMPLIANCE - INSPECTION
Hist compliance date:	1403
Air prog code hist file:	SIP SOURCE
State compliance status:	IN COMPLIANCE - INSPECTION

Map ID
Direction
Distance
Elevation

MAP FINDINGS

Site

Database(s)

EDR ID Number
EPA ID Number

CHAMPION (Continued)

1000302419

Hist compliance date: 1401
Air prog code hist file: SIP SOURCE

State compliance status: IN COMPLIANCE - INSPECTION
Hist compliance date: 1302
Air prog code hist file: SIP SOURCE

State compliance status: IN COMPLIANCE - INSPECTION
Hist compliance date: 1204
Air prog code hist file: SIP SOURCE

State compliance status: IN COMPLIANCE - INSPECTION
Hist compliance date: 1201
Air prog code hist file: SIP SOURCE

Compliance & Violation Data by Minor Sources:

Air program code: SIP SOURCE
Plant air program pollutant: Not reported
Default pollutant classification: POTENTIAL UNCONTROLLED EMISSIONS < 100 TONS/YEAR
Def. poll. compliance status: IN COMPLIANCE - INSPECTION
Def. attainment/non atnmnt: ALL OTHER NON-ATTAINMENT FOR PRIMARY AND SECONDARY STANDARDS
Repeat violator date: Not reported
Turnover compliance: Not reported

Air program code: MACT (SECTION 63 NESHAPS)
Plant air program pollutant: Not reported
Default pollutant classification: POTENTIAL UNCONTROLLED EMISSIONS < 100 TONS/YEAR
Def. poll. compliance status: MEETING COMPLIANCE SCHEDULE
Def. attainment/non atnmnt: ALL OTHER NON-ATTAINMENT FOR PRIMARY AND SECONDARY STANDARDS
Repeat violator date: Not reported
Turnover compliance: Not reported

F21
East
< 1/8
0.119 mi.
628 ft.

CHAMPION DRY CLEANERS
2016 KENNEDY BLVD
UNION CITY, NJ 07087

NJ DRYCLEANERS **S109000052**
N/A

Site 6 of 7 in cluster F

Relative:
Higher

NJ Drycleaners:
Facility Id: L1125
Contact Title: Not reported
Contact Name: DUK CHONG HUR
SIC Code: 7216
SIC Description: Drycleaning Plants, Except Rug Cleaning
X Coordinate: 619307
Y Coordinate: 705065
Coordinate Units: NJ State Plane (NAD83) - USFEET
Coordinate Type: GPS
Contact Phone: Not reported
Active Flag: N

Actual:
201 ft.

Map ID
Direction
Distance
Elevation

MAP FINDINGS

Site

Database(s)

EDR ID Number
EPA ID Number

F22
East
< 1/8
0.119 mi.
628 ft.

2016 KENNEDY BLVD
UNION CITY, NJ 07087

EDR US Hist Cleaners

1015013608
N/A

Relative:
Higher

EDR Historical Cleaners:

Name: CHAMPION DRY CLEANERS
Year: 2001
Address: 2016 KENNEDY BLVD

Actual:
201 ft.

Name: CHAMPION DRY CLEANERS
Year: 2002
Address: 2016 KENNEDY BLVD

Name: CHAMPION DRY CLEANERS
Year: 2003
Address: 2016 KENNEDY BLVD

23
NNW
< 1/8
0.124 mi.
655 ft.

PUBLIC STORAGE INCORPORATED
2100 TONNELLE AVE
NORTH BERGEN TOWNSHIP, NJ

NJ HWS RE-EVAL

S108028571
N/A

Relative:
Lower

HWS RE-EVAL:

Facility Status: Assigned to RPIU. Under Investigation.
PI Number: **030715**
Category: Non-Homeowner

Actual:
33 ft.

G24
SSW
1/8-1/4
0.130 mi.
686 ft.

NETCONG INVESTMENTS INCORPORATED
1717 PATERSON PLANK
NORTH BERGEN TWP, NJ 07047

NJ ISRA

S107588829
N/A

Site 1 of 6 in cluster G

Relative:
Higher

NJ ISRA:

Pi Number: G000004642
Action Number: ISR900001
Title: E89919 Netcong Investment Comp
Isra Trg: Finalized Date Not reported
Start Date: 04/30/1990
Case Status: NFA (No Further Action) HISTORIC
Case No: E89919
Case Name: Netcong Investment Company
Trigger Type: Stock Transfer
Trigger Date: 02/13/1990

Actual:
150 ft.

Pi Number: G000004642
Action Number: ISR930001
Title: E93666 Compac Industries
Isra Trg: Finalized Date Not reported
Start Date: 02/04/1994
Case Status: NFA (No Further Action) HISTORIC
Case No: E93666
Case Name: Compac Industries
Trigger Type: Cessation
Trigger Date: 12/01/1993

Map ID
Direction
Distance
Elevation

MAP FINDINGS

EDR ID Number
EPA ID Number

G25
SSW
1/8-1/4
0.130 mi.
686 ft.

PRES SURE STIK
1717 PATERSON PLANK RD
NORTH BERGEN, NJ 07047

RCRA NonGen / NLR

1000376402
NJD099254922

Site 2 of 6 in cluster G

Relative:
Higher

RCRA NonGen / NLR:

Actual:
150 ft.

Date form received by agency: 01/01/2007
Facility name: PRES SURE STIK
Facility address: 1717 PATERSON PLANK RD
NORTH BERGEN, NJ 070471909
EPA ID: NJD099254922
Mailing address: PO BOX 188
NORTH BERGEN, NJ 07047
Contact: Not reported
Contact address: PO BOX 188
NORTH BERGEN, NJ 07047
Contact country: US
Contact telephone: Not reported
Contact email: Not reported
EPA Region: 02
Classification: Non-Generator
Description: Handler: Non-Generators do not presently generate hazardous waste

Owner/Operator Summary:

Owner/operator name: WOODSTONE INDUSTRIES INC
Owner/operator address: NOT REQUIRED
NOT REQUIRED, WY 99999
Owner/operator country: US
Owner/operator telephone: (212) 555-1212
Legal status: Private
Owner/Operator Type: Operator
Owner/Op start date: Not reported
Owner/Op end date: Not reported

Owner/operator name: WOODSTONE INDUSTRIES INC
Owner/operator address: NOT REQUIRED
NOT REQUIRED, WY 99999
Owner/operator country: US
Owner/operator telephone: (212) 555-1212
Legal status: Private
Owner/Operator Type: Owner
Owner/Op start date: Not reported
Owner/Op end date: Not reported

Handler Activities Summary:

U.S. importer of hazardous waste: No
Mixed waste (haz. and radioactive): No
Recycler of hazardous waste: No
Transporter of hazardous waste: No
Treater, storer or disposer of HW: No
Underground injection activity: No
On-site burner exemption: No
Furnace exemption: No
Used oil fuel burner: No
Used oil processor: No
User oil refiner: No
Used oil fuel marketer to burner: No

Map ID
Direction
Distance
Elevation

MAP FINDINGS

Site

Database(s)

EDR ID Number
EPA ID Number

PRES SURE STIK (Continued)

1000376402

Used oil Specification marketer: No
Used oil transfer facility: No
Used oil transporter: No

Historical Generators:

Date form received by agency: 01/01/2006
Site name: PRES SURE STIK
Classification: Not a generator, verified

Date form received by agency: 03/18/1982
Site name: PRES SURE STIK
Classification: Large Quantity Generator

Hazardous Waste Summary:

Waste code: D001
Waste name: IGNITABLE HAZARDOUS WASTES ARE THOSE WASTES WHICH HAVE A FLASHPOINT OF LESS THAN 140 DEGREES FAHRENHEIT AS DETERMINED BY A PENSKEY-MARTENS CLOSED CUP FLASH POINT TESTER. ANOTHER METHOD OF DETERMINING THE FLASH POINT OF A WASTE IS TO REVIEW THE MATERIAL SAFETY DATA SHEET, WHICH CAN BE OBTAINED FROM THE MANUFACTURER OR DISTRIBUTOR OF THE MATERIAL. LACQUER THINNER IS AN EXAMPLE OF A COMMONLY USED SOLVENT WHICH WOULD BE CONSIDERED AS IGNITABLE HAZARDOUS WASTE.

Waste code: F005
Waste name: THE FOLLOWING SPENT NON-HALOGENATED SOLVENTS: TOLUENE, METHYL ETHYL KETONE, CARBON DISULFIDE, ISOBUTANOL, PYRIDINE, BENZENE, 2-ETHOXYETHANOL, AND 2-NITROPROPANE; ALL SPENT SOLVENT MIXTURES/BLENDS CONTAINING, BEFORE USE, A TOTAL OF TEN PERCENT OR MORE (BY VOLUME) OF ONE OR MORE OF THE ABOVE NON-HALOGENATED SOLVENTS OR THOSE SOLVENTS LISTED IN F001, F002, OR F004; AND STILL BOTTOMS FROM THE RECOVERY OF THESE SPENT SOLVENTS AND SPENT SOLVENT MIXTURES.

Waste code: U159
Waste name: 2-BUTANONE (I,T)

Waste code: U220
Waste name: BENZENE, METHYL-

Violation Status: No violations found

G26
SSW
1/8-1/4
0.130 mi.
686 ft.

PRES-SURE-STIK
1717 PATERSON PLANK RD
NORTH BERGEN, NJ 07047
Site 3 of 6 in cluster G

RCRA NonGen / NLR

1000376403
NJD980534101

Relative:
Higher

RCRA NonGen / NLR:

Actual:
150 ft.

Date form received by agency: 01/01/2007
Facility name: PRES-SURE-STIK
Facility address: 1717 PATERSON PLANK RD
NORTH BERGEN, NJ 070471909
EPA ID: NJD980534101
Mailing address: PATERSON PLANK RD
NORTH BERGEN, NJ 07047
Contact: Not reported
Contact address: PATERSON PLANK RD
NORTH BERGEN, NJ 07047
Contact country: US

Map ID
Direction
Distance
Elevation

MAP FINDINGS

Site

Database(s)

EDR ID Number
EPA ID Number

PRES-SURE-STIK (Continued)

1000376403

Contact telephone: Not reported
Contact email: Not reported
EPA Region: 02
Land type: Facility is not located on Indian land. Additional information is not known.
Classification: Non-Generator
Description: Handler: Non-Generators do not presently generate hazardous waste

Owner/Operator Summary:

Owner/operator name: Not reported
Owner/operator address: NOT REQUIRED
NOT REQUIRED, WY 99999
Owner/operator country: US
Owner/operator telephone: (212) 555-1212
Legal status: Private
Owner/Operator Type: Operator
Owner/Op start date: Not reported
Owner/Op end date: Not reported

Owner/operator name: Not reported
Owner/operator address: NOT REQUIRED
NOT REQUIRED, WY 99999
Owner/operator country: US
Owner/operator telephone: (212) 555-1212
Legal status: Private
Owner/Operator Type: Owner
Owner/Op start date: Not reported
Owner/Op end date: Not reported

Handler Activities Summary:

U.S. importer of hazardous waste: No
Mixed waste (haz. and radioactive): No
Recycler of hazardous waste: No
Transporter of hazardous waste: No
Treater, storer or disposer of HW: No
Underground injection activity: No
On-site burner exemption: No
Furnace exemption: No
Used oil fuel burner: No
Used oil processor: No
Used oil refiner: No
Used oil fuel marketer to burner: No
Used oil Specification marketer: No
Used oil transfer facility: No
Used oil transporter: No

Historical Generators:

Date form received by agency: 01/01/2006
Site name: PRES-SURE-STIK
Classification: Not a generator, verified

Date form received by agency: 11/30/1981
Site name: PRES-SURE-STIK
Classification: Large Quantity Generator

Hazardous Waste Summary:

Map ID
Direction
Distance
Elevation

MAP FINDINGS

Site

Database(s)

EDR ID Number
EPA ID Number

PRES-SURE-STIK (Continued)

1000376403

Waste code: D001
Waste name: IGNITABLE HAZARDOUS WASTES ARE THOSE WASTES WHICH HAVE A FLASHPOINT OF LESS THAN 140 DEGREES FAHRENHEIT AS DETERMINED BY A PENSKEY-MARTENS CLOSED CUP FLASH POINT TESTER. ANOTHER METHOD OF DETERMINING THE FLASH POINT OF A WASTE IS TO REVIEW THE MATERIAL SAFETY DATA SHEET, WHICH CAN BE OBTAINED FROM THE MANUFACTURER OR DISTRIBUTOR OF THE MATERIAL. LACQUER THINNER IS AN EXAMPLE OF A COMMONLY USED SOLVENT WHICH WOULD BE CONSIDERED AS IGNITABLE HAZARDOUS WASTE.

Waste code: F005
Waste name: THE FOLLOWING SPENT NON-HALOGENATED SOLVENTS: TOLUENE, METHYL ETHYL KETONE, CARBON DISULFIDE, ISOBUTANOL, PYRIDINE, BENZENE, 2-ETHOXYETHANOL, AND 2-NITROPROPANE; ALL SPENT SOLVENT MIXTURES/BLENDS CONTAINING, BEFORE USE, A TOTAL OF TEN PERCENT OR MORE (BY VOLUME) OF ONE OR MORE OF THE ABOVE NON-HALOGENATED SOLVENTS OR THOSE SOLVENTS LISTED IN F001, F002, OR F004; AND STILL BOTTOMS FROM THE RECOVERY OF THESE SPENT SOLVENTS AND SPENT SOLVENT MIXTURES.

Waste code: U159
Waste name: 2-BUTANONE (I,T)

Waste code: U220
Waste name: BENZENE, METHYL-

Facility Has Received Notices of Violations:

Regulation violated: Not reported
Area of violation: Generators - General
Date violation determined: 03/01/1983
Date achieved compliance: 01/05/1984
Violation lead agency: State
Enforcement action: WRITTEN INFORMAL
Enforcement action date: 12/05/1983
Enf. disposition status: Not reported
Enf. disp. status date: Not reported
Enforcement lead agency: State
Proposed penalty amount: Not reported
Final penalty amount: Not reported
Paid penalty amount: Not reported

Evaluation Action Summary:

Evaluation date: 03/01/1983
Evaluation: NON-FINANCIAL RECORD REVIEW
Area of violation: Generators - General
Date achieved compliance: 01/05/1984
Evaluation lead agency: State

G27
SSW
1/8-1/4
0.130 mi.
686 ft.

COMPAC INDUSTRIES INC
1717 PATERSON PLANK RD
NORTH BERGEN, NJ 07047
Site 4 of 6 in cluster G

RCRA NonGen / NLR 1000344937
NY MANIFEST NJD980536411
US AIRS

Relative:
Higher

RCRA NonGen / NLR:
Date form received by agency: 01/01/2007
Facility name: COMPAC INDUSTRIES INC
Facility address: 1717 PATERSON PLANK RD
NORTH BERGEN, NJ 070471909
EPA ID: NJD980536411

Actual:
150 ft.

Map ID
Direction
Distance
Elevation

MAP FINDINGS

Site

Database(s)

EDR ID Number
EPA ID Number

COMPAC INDUSTRIES INC (Continued)

1000344937

Mailing address: PATERSON PLANK RD
NORTH BERGEN, NJ 07047
Contact: Not reported
Contact address: PATERSON PLANK RD
NORTH BERGEN, NJ 07047
Contact country: US
Contact telephone: Not reported
Contact email: Not reported
EPA Region: 02
Land type: Facility is not located on Indian land. Additional information is not known.
Classification: Non-Generator
Description: Handler: Non-Generators do not presently generate hazardous waste

Owner/Operator Summary:

Owner/operator name: Not reported
Owner/operator address: NOT REQUIRED
NOT REQUIRED, WY 99999
Owner/operator country: US
Owner/operator telephone: (212) 555-1212
Legal status: Private
Owner/Operator Type: Operator
Owner/Op start date: Not reported
Owner/Op end date: Not reported

Owner/operator name: Not reported
Owner/operator address: NOT REQUIRED
NOT REQUIRED, WY 99999
Owner/operator country: US
Owner/operator telephone: (212) 555-1212
Legal status: Private
Owner/Operator Type: Owner
Owner/Op start date: Not reported
Owner/Op end date: Not reported

Handler Activities Summary:

U.S. importer of hazardous waste: No
Mixed waste (haz. and radioactive): No
Recycler of hazardous waste: No
Transporter of hazardous waste: No
Treater, storer or disposer of HW: No
Underground injection activity: No
On-site burner exemption: No
Furnace exemption: No
Used oil fuel burner: No
Used oil processor: No
Used oil refiner: No
Used oil fuel marketer to burner: No
Used oil Specification marketer: No
Used oil transfer facility: No
Used oil transporter: No

Historical Generators:

Date form received by agency: 01/01/2006
Site name: COMPAC INDUSTRIES INC
Classification: Not a generator, verified

Map ID
Direction
Distance
Elevation

MAP FINDINGS

Site

Database(s)

EDR ID Number
EPA ID Number

COMPAC INDUSTRIES INC (Continued)

1000344937

Date form received by agency: 03/29/2001
Site name: COMPAC INDUSTRIES INC
Classification: Large Quantity Generator

Date form received by agency: 03/01/1994
Site name: COMPAC INDUSTRIES INC
Classification: Large Quantity Generator

Date form received by agency: 02/21/1992
Site name: COMPAC INDUSTRIES INC.
Classification: Large Quantity Generator

Date form received by agency: 04/25/1990
Site name: COMPAC INDUSTRIES INC
Classification: Large Quantity Generator

Date form received by agency: 02/12/1982
Site name: COMPAC INDUSTRIES INC
Classification: Large Quantity Generator

Hazardous Waste Summary:

Waste code: F005
Waste name: THE FOLLOWING SPENT NON-HALOGENATED SOLVENTS: TOLUENE, METHYL ETHYL KETONE, CARBON DISULFIDE, ISOBUTANOL, PYRIDINE, BENZENE, 2-ETHOXYETHANOL, AND 2-NITROPROPANE; ALL SPENT SOLVENT MIXTURES/BLENDS CONTAINING, BEFORE USE, A TOTAL OF TEN PERCENT OR MORE (BY VOLUME) OF ONE OR MORE OF THE ABOVE NON-HALOGENATED SOLVENTS OR THOSE SOLVENTS LISTED IN F001, F002, OR F004; AND STILL BOTTOMS FROM THE RECOVERY OF THESE SPENT SOLVENTS AND SPENT SOLVENT MIXTURES.

Facility Has Received Notices of Violations:

Regulation violated: Not reported
Area of violation: LDR - General
Date violation determined: 10/04/1989
Date achieved compliance: 01/26/1990
Violation lead agency: State
Enforcement action: WRITTEN INFORMAL
Enforcement action date: 01/05/1990
Enf. disposition status: Not reported
Enf. disp. status date: Not reported
Enforcement lead agency: EPA
Proposed penalty amount: Not reported
Final penalty amount: Not reported
Paid penalty amount: Not reported

Regulation violated: Not reported
Area of violation: Generators - General
Date violation determined: 10/04/1989
Date achieved compliance: 11/19/1989
Violation lead agency: State
Enforcement action: WRITTEN INFORMAL
Enforcement action date: 10/04/1989
Enf. disposition status: Not reported
Enf. disp. status date: Not reported
Enforcement lead agency: State
Proposed penalty amount: Not reported

Map ID
Direction
Distance
Elevation

MAP FINDINGS

Site

Database(s)

EDR ID Number
EPA ID Number

COMPAC INDUSTRIES INC (Continued)

1000344937

Final penalty amount: Not reported
Paid penalty amount: Not reported

Regulation violated: Not reported
Area of violation: Generators - General
Date violation determined: 10/04/1989
Date achieved compliance: 11/19/1989
Violation lead agency: State
Enforcement action: WRITTEN INFORMAL
Enforcement action date: 01/05/1990
Enf. disposition status: Not reported
Enf. disp. status date: Not reported
Enforcement lead agency: EPA
Proposed penalty amount: Not reported
Final penalty amount: Not reported
Paid penalty amount: Not reported

Evaluation Action Summary:

Evaluation date: 01/04/2001
Evaluation: CASE DEVELOPMENT INSPECTION
Area of violation: Not reported
Date achieved compliance: Not reported
Evaluation lead agency: State

Evaluation date: 08/09/1994
Evaluation: COMPLIANCE EVALUATION INSPECTION ON-SITE
Area of violation: Not reported
Date achieved compliance: Not reported
Evaluation lead agency: State

Evaluation date: 11/19/1989
Evaluation: NON-FINANCIAL RECORD REVIEW
Area of violation: Not reported
Date achieved compliance: Not reported
Evaluation lead agency: State

Evaluation date: 10/04/1989
Evaluation: COMPLIANCE EVALUATION INSPECTION ON-SITE
Area of violation: Generators - General
Date achieved compliance: 11/19/1989
Evaluation lead agency: State

Evaluation date: 10/04/1989
Evaluation: COMPLIANCE EVALUATION INSPECTION ON-SITE
Area of violation: LDR - General
Date achieved compliance: 01/26/1990
Evaluation lead agency: State

Evaluation date: 01/03/1984
Evaluation: NON-FINANCIAL RECORD REVIEW
Area of violation: Not reported
Date achieved compliance: Not reported
Evaluation lead agency: State

NY MANIFEST:

EPA ID: NJD980536411
Country: USA

Map ID
Direction
Distance
Elevation

MAP FINDINGS

Site

Database(s)

EDR ID Number
EPA ID Number

COMPAC INDUSTRIES INC (Continued)

1000344937

Mailing Info:

Name: COMPAC INDUSTRIES
Contact: COMPAC INDUSTRIES
Address: 1717 PATERSON PLANK ROAD
City/State/Zip: NORTH BERGEN, NJ 07047
Country: USA
Phone: 201-864-2224

Manifest:

Document ID: NYB1176525
Manifest Status: Completed after the designated time period for a TSDF to get a copy to the DEC
Trans1 State ID: 11283PNY
Trans2 State ID: Not reported
Generator Ship Date: 01/19/1994
Trans1 Recv Date: 01/19/1994
Trans2 Recv Date: / /
TSD Site Recv Date: 01/21/1994
Part A Recv Date: 01/27/1994
Part B Recv Date: 02/17/1994
Generator EPA ID: NJD980536411
Trans1 EPA ID: NYD980769947
Trans2 EPA ID: Not reported
TSDF ID: NYD057770109
Waste Code: F005 - UNKNOWN
Quantity: 00660
Units: G - Gallons (liquids only)* (8.3 pounds)
Number of Containers: 012
Container Type: DM - Metal drums, barrels
Handling Method: B Incineration, heat recovery, burning.
Specific Gravity: 100
Waste Code: F005 - UNKNOWN
Quantity: 03822
Units: P - Pounds
Number of Containers: 008
Container Type: DM - Metal drums, barrels
Handling Method: B Incineration, heat recovery, burning.
Specific Gravity: 100
Year: 1994

Document ID: NYB4971672
Manifest Status: Completed after the designated time period for a TSDF to get a copy to the DEC
Trans1 State ID: 11288PNY
Trans2 State ID: Not reported
Generator Ship Date: 08/03/1994
Trans1 Recv Date: 08/03/1994
Trans2 Recv Date: / /
TSD Site Recv Date: 08/04/1994
Part A Recv Date: 08/12/1994
Part B Recv Date: 08/30/1994
Generator EPA ID: NJD980536411
Trans1 EPA ID: NYD980769947
Trans2 EPA ID: Not reported
TSDF ID: NYD057770109
Waste Code: F005 - UNKNOWN

Map ID
Direction
Distance
Elevation

MAP FINDINGS

Site

Database(s)

EDR ID Number
EPA ID Number

COMPAC INDUSTRIES INC (Continued)

1000344937

Quantity: 00990
Units: G - Gallons (liquids only)* (8.3 pounds)
Number of Containers: 018
Container Type: DM - Metal drums, barrels
Handling Method: B Incineration, heat recovery, burning.
Specific Gravity: 100
Waste Code: F005 - UNKNOWN
Quantity: 04334
Units: P - Pounds
Number of Containers: 010
Container Type: DM - Metal drums, barrels
Handling Method: B Incineration, heat recovery, burning.
Specific Gravity: 100
Year: 1994

Document ID: NYB6555528
Manifest Status: Completed copy
Trans1 State ID: 133TWNJ
Trans2 State ID: Not reported
Generator Ship Date: 11/15/1994
Trans1 Recv Date: 11/15/1994
Trans2 Recv Date: / /
TSD Site Recv Date: 11/16/1994
Part A Recv Date: 11/23/1994
Part B Recv Date: 12/06/1994
Generator EPA ID: NJD980536411
Trans1 EPA ID: NJD071629976
Trans2 EPA ID: Not reported
TSDF ID: NYD057770109
Waste Code: F005 - UNKNOWN
Quantity: 03658
Units: P - Pounds
Number of Containers: 017
Container Type: DM - Metal drums, barrels
Handling Method: B Incineration, heat recovery, burning.
Specific Gravity: 100
Waste Code: F005 - UNKNOWN
Quantity: 03900
Units: P - Pounds
Number of Containers: 010
Container Type: DM - Metal drums, barrels
Handling Method: B Incineration, heat recovery, burning.
Specific Gravity: 100
Year: 1994

Document ID: NYB4233105
Manifest Status: Completed copy
Trans1 State ID: V14742CT
Trans2 State ID: Not reported
Generator Ship Date: 03/16/1994
Trans1 Recv Date: 03/16/1994
Trans2 Recv Date: / /
TSD Site Recv Date: 03/18/1994
Part A Recv Date: 03/25/1994
Part B Recv Date: 04/04/1994

Map ID
Direction
Distance
Elevation

MAP FINDINGS

Site

Database(s)

EDR ID Number
EPA ID Number

COMPAC INDUSTRIES INC (Continued)

1000344937

Generator EPA ID: NJD980536411
Trans1 EPA ID: CTD016424210
Trans2 EPA ID: Not reported
TSDF ID: NYD057770109
Waste Code: F005 - UNKNOWN
Quantity: 00385
Units: G - Gallons (liquids only)* (8.3 pounds)
Number of Containers: 007
Container Type: DM - Metal drums, barrels
Handling Method: B Incineration, heat recovery, burning.
Specific Gravity: 100
Waste Code: F005 - UNKNOWN
Quantity: 02731
Units: P - Pounds
Number of Containers: 006
Container Type: DM - Metal drums, barrels
Handling Method: B Incineration, heat recovery, burning.
Specific Gravity: 100
Year: 1994

Document ID: NYB5509503
Manifest Status: Completed copy
Trans1 State ID: 11339PNY
Trans2 State ID: Not reported
Generator Ship Date: 11/01/1993
Trans1 Recv Date: 11/01/1993
Trans2 Recv Date: / /
TSD Site Recv Date: 11/03/1993
Part A Recv Date: 11/29/1993
Part B Recv Date: 11/17/1993
Generator EPA ID: NJD980536411
Trans1 EPA ID: NYD980769947
Trans2 EPA ID: Not reported
TSDF ID: NYD057770109
Waste Code: F005 - UNKNOWN
Quantity: 09000
Units: P - Pounds
Number of Containers: 020
Container Type: DM - Metal drums, barrels
Handling Method: B Incineration, heat recovery, burning.
Specific Gravity: 100
Waste Code: F005 - UNKNOWN
Quantity: 03901
Units: P - Pounds
Number of Containers: 009
Container Type: DM - Metal drums, barrels
Handling Method: B Incineration, heat recovery, burning.
Specific Gravity: 100
Year: 1993

Document ID: NYB5073048
Manifest Status: Completed copy
Trans1 State ID: 10210PNY
Trans2 State ID: Not reported
Generator Ship Date: 05/05/1994

Map ID
Direction
Distance
Elevation

MAP FINDINGS

Site

Database(s)

EDR ID Number
EPA ID Number

COMPAC INDUSTRIES INC (Continued)

1000344937

Trans1 Recv Date: 05/05/1994
Trans2 Recv Date: / /
TSD Site Recv Date: 05/06/1994
Part A Recv Date: 05/13/1994
Part B Recv Date: 05/19/1994
Generator EPA ID: NJD980536411
Trans1 EPA ID: NYD980769947
Trans2 EPA ID: Not reported
TSDF ID: NYD057770109
Waste Code: F005 - UNKNOWN
Quantity: 01650
Units: G - Gallons (liquids only)* (8.3 pounds)
Number of Containers: 030
Container Type: DM - Metal drums, barrels
Handling Method: B Incineration, heat recovery, burning.
Specific Gravity: 100
Waste Code: F005 - UNKNOWN
Quantity: 03550
Units: P - Pounds
Number of Containers: 008
Container Type: DM - Metal drums, barrels
Handling Method: B Incineration, heat recovery, burning.
Specific Gravity: 100
Year: 1994

Document ID: NYB5439231
Manifest Status: Completed copy
Trans1 State ID: V14842CT
Trans2 State ID: Not reported
Generator Ship Date: 06/23/1993
Trans1 Recv Date: 06/23/1993
Trans2 Recv Date: / /
TSD Site Recv Date: 06/25/1993
Part A Recv Date: 07/06/1993
Part B Recv Date: 07/13/1993
Generator EPA ID: NJD980536411
Trans1 EPA ID: CTD016424210
Trans2 EPA ID: Not reported
TSDF ID: NYD057770109
Waste Code: F005 - UNKNOWN
Quantity: 01210
Units: G - Gallons (liquids only)* (8.3 pounds)
Number of Containers: 022
Container Type: DM - Metal drums, barrels
Handling Method: B Incineration, heat recovery, burning.
Specific Gravity: 100
Waste Code: F005 - UNKNOWN
Quantity: 05250
Units: P - Pounds
Number of Containers: 015
Container Type: DM - Metal drums, barrels
Handling Method: B Incineration, heat recovery, burning.
Specific Gravity: 100
Year: 1993

Map ID
Direction
Distance
Elevation

MAP FINDINGS

Site

Database(s)

EDR ID Number
EPA ID Number

COMPAC INDUSTRIES INC (Continued)

1000344937

Document ID: NYB5256738
Manifest Status: Completed after the designated time period for a TSDf to get a copy to the DEC
Trans1 State ID: 10210PNY
Trans2 State ID: Not reported
Generator Ship Date: 08/31/1993
Trans1 Recv Date: 08/31/1993
Trans2 Recv Date: / /
TSD Site Recv Date: 09/01/1993
Part A Recv Date: 10/14/1993
Part B Recv Date: 09/28/1993
Generator EPA ID: NJD980536411
Trans1 EPA ID: NYD980769947
Trans2 EPA ID: Not reported
TSDf ID: NYD057770109
Waste Code: F005 - UNKNOWN
Quantity: 00660
Units: G - Gallons (liquids only)* (8.3 pounds)
Number of Containers: 012
Container Type: DM - Metal drums, barrels
Handling Method: B Incineration, heat recovery, burning.
Specific Gravity: 100
Waste Code: F005 - UNKNOWN
Quantity: 03798
Units: P - Pounds
Number of Containers: 009
Container Type: DM - Metal drums, barrels
Handling Method: B Incineration, heat recovery, burning.
Specific Gravity: 100
Year: 1993

Document ID: NYB6659802
Manifest Status: Completed after the designated time period for a TSDf to get a copy to the DEC
Trans1 State ID: 11278PNY
Trans2 State ID: Not reported
Generator Ship Date: 12/29/1994
Trans1 Recv Date: 12/29/1994
Trans2 Recv Date: / /
TSD Site Recv Date: 12/30/1994
Part A Recv Date: 01/06/1995
Part B Recv Date: 01/24/1995
Generator EPA ID: NJD980536411
Trans1 EPA ID: NYD980769947
Trans2 EPA ID: Not reported
TSDf ID: NYD057770109
Waste Code: F005 - UNKNOWN
Quantity: 00715
Units: G - Gallons (liquids only)* (8.3 pounds)
Number of Containers: 013
Container Type: DM - Metal drums, barrels
Handling Method: B Incineration, heat recovery, burning.
Specific Gravity: 100
Waste Code: F005 - UNKNOWN
Quantity: 03346
Units: P - Pounds
Number of Containers: 009
Container Type: DM - Metal drums, barrels

Map ID
Direction
Distance
Elevation

MAP FINDINGS

Site

Database(s)

EDR ID Number
EPA ID Number

COMPAC INDUSTRIES INC (Continued)

1000344937

Handling Method: B Incineration, heat recovery, burning.
Specific Gravity: 100
Year: 1994

AIRS (AFS):

Airs Minor Details:

EPA plant ID: 110002332716
Plant name: COMPAC INDUSTRIES,INC.
Plant address: 1717 PATERSON PLANK ROAD
NORTH BERGEN, NJ 07047
County: HUDSON
Region code: 02
Dunn & Bradst #: Not reported
Air quality cntrl region: 043
Sic code: 3999
Sic code desc: MANUFACTURING INDUSTRIES, NEC
North Am. industrial classf: 322222
NAIC code description: Coated and Laminated Paper Manufacturing
Default compliance status: IN COMPLIANCE - INSPECTION
Default classification: POTENTIAL UNCONTROLLED EMISSIONS < 100 TONS/YEAR
Govt facility: ALL OTHER FACILITIES NOT OWNED OR OPERATED BY A FEDERAL, STATE, OR
LOCAL GOVERNMENT
Current HPV: Not reported

Historical Compliance Minor Sources:

State compliance status: IN COMPLIANCE - INSPECTION
Hist compliance date: 1403
Air prog code hist file: SIP SOURCE

State compliance status: IN COMPLIANCE - INSPECTION
Hist compliance date: 1402
Air prog code hist file: SIP SOURCE

State compliance status: IN COMPLIANCE - INSPECTION
Hist compliance date: 1401
Air prog code hist file: SIP SOURCE

State compliance status: IN COMPLIANCE - INSPECTION
Hist compliance date: 1304
Air prog code hist file: SIP SOURCE

State compliance status: IN COMPLIANCE - INSPECTION
Hist compliance date: 1303
Air prog code hist file: SIP SOURCE

State compliance status: IN COMPLIANCE - INSPECTION
Hist compliance date: 1302
Air prog code hist file: SIP SOURCE

State compliance status: IN COMPLIANCE - INSPECTION
Hist compliance date: 1301
Air prog code hist file: SIP SOURCE

State compliance status: IN COMPLIANCE - INSPECTION

Map ID
Direction
Distance
Elevation

MAP FINDINGS

Site

Database(s)

EDR ID Number
EPA ID Number

COMPAC INDUSTRIES INC (Continued)

1000344937

Hist compliance date: 1204
Air prog code hist file: SIP SOURCE

State compliance status: IN COMPLIANCE - INSPECTION
Hist compliance date: 1203
Air prog code hist file: SIP SOURCE

State compliance status: IN COMPLIANCE - INSPECTION
Hist compliance date: 1202
Air prog code hist file: SIP SOURCE

State compliance status: IN COMPLIANCE - INSPECTION
Hist compliance date: 1201
Air prog code hist file: SIP SOURCE

State compliance status: IN COMPLIANCE - INSPECTION
Hist compliance date: 1104
Air prog code hist file: SIP SOURCE

Compliance & Violation Data by Minor Sources:

Air program code: SIP SOURCE
Plant air program pollutant: VOLATILE ORGANIC COMPOUNDS
Default pollutant classification: POTENTIAL UNCONTROLLED EMISSIONS < 100 TONS/YEAR
Def. poll. compliance status: IN COMPLIANCE - INSPECTION
Def. attainment/non attnmnt: Not reported
Repeat violator date: Not reported
Turnover compliance: Not reported

G28
SSW
1/8-1/4
0.130 mi.
686 ft.

A C HORN INC
1717 PATTERSON PLANK RD
NORTH BERGEN, NJ 07047

RCRA NonGen / NLR

1000117242
NJD981566656

Site 5 of 6 in cluster G

Relative:
Higher

RCRA NonGen / NLR:

Actual:
150 ft.

Date form received by agency: 01/01/2007
Facility name: A C HORN INC
Facility address: 1717 PATTERSON PLANK RD
NORTH BERGEN, NJ 070471909
EPA ID: NJD981566656
Mailing address: PATTERSON PLANK RD
NORTH BERGEN, NJ 07047
Contact: Not reported
Contact address: PATTERSON PLANK RD
NORTH BERGEN, NJ 07047
Contact country: US
Contact telephone: Not reported
Contact email: Not reported
EPA Region: 02
Classification: Non-Generator
Description: Handler: Non-Generators do not presently generate hazardous waste

Owner/Operator Summary:

Owner/operator name: COMPAQ INC
Owner/operator address: NOT REQUIRED
NOT REQUIRED, WY 99999
Owner/operator country: US

Map ID
Direction
Distance
Elevation

MAP FINDINGS

Site

Database(s)

EDR ID Number
EPA ID Number

A C HORN INC (Continued)

1000117242

Owner/operator telephone: (212) 555-1212
Legal status: Private
Owner/Operator Type: Owner
Owner/Op start date: Not reported
Owner/Op end date: Not reported

Owner/operator name: COMPAQ INC
Owner/operator address: NOT REQUIRED
NOT REQUIRED, WY 99999

Owner/operator country: US
Owner/operator telephone: (212) 555-1212
Legal status: Private
Owner/Operator Type: Operator
Owner/Op start date: Not reported
Owner/Op end date: Not reported

Handler Activities Summary:

U.S. importer of hazardous waste: No
Mixed waste (haz. and radioactive): No
Recycler of hazardous waste: No
Transporter of hazardous waste: No
Treater, storer or disposer of HW: No
Underground injection activity: No
On-site burner exemption: No
Furnace exemption: No
Used oil fuel burner: No
Used oil processor: No
User oil refiner: No
Used oil fuel marketer to burner: No
Used oil Specification marketer: No
Used oil transfer facility: No
Used oil transporter: No

Historical Generators:

Date form received by agency: 01/01/2006
Site name: A C HORN INC
Classification: Not a generator, verified

Date form received by agency: 11/17/1986
Site name: A C HORN INC
Classification: Large Quantity Generator

Hazardous Waste Summary:

Waste code: X001
Waste name: WASTE OILS

Violation Status: No violations found

Map ID
Direction
Distance
Elevation

MAP FINDINGS

Site

Database(s)

EDR ID Number
EPA ID Number

29
SSE
1/8-1/4
0.134 mi.
705 ft.

1846 KENNEDY BLVD
UNION CITY, NJ 07087

EDR US Hist Cleaners

1015008097
N/A

Relative:
Higher

EDR Historical Cleaners:

Name: KWONS ACE CLEANERS
Year: 2012
Address: 1846 KENNEDY BLVD

Actual:
191 ft.

G30
SSW
1/8-1/4
0.140 mi.
741 ft.

KALIKOW RICHARD
1700 PATERSON PLANK RD
NORTH BERGEN, NJ 07047

RCRA NonGen / NLR

1000141340
NJD101111680

Relative:
Higher

RCRA NonGen / NLR:

Date form received by agency: 01/01/2007
Facility name: KALIKOW RICHARD
Facility address: 1700 PATERSON PLANK RD
NORTH BERGEN, NJ 070471910
EPA ID: NJD101111680
Mailing address: PATERSON PLANK RD
NORTH BERGEN, NJ 07047
Contact: Not reported
Contact address: PATERSON PLANK RD
NORTH BERGEN, NJ 07047
Contact country: US
Contact telephone: Not reported
Contact email: Not reported
EPA Region: 02
Classification: Non-Generator
Description: Handler: Non-Generators do not presently generate hazardous waste

Actual:
152 ft.

Owner/Operator Summary:

Owner/operator name: RICHARD KALIKOW
Owner/operator address: NOT REQUIRED
NOT REQUIRED, WY 99999
Owner/operator country: US
Owner/operator telephone: (212) 555-1212
Legal status: Private
Owner/Operator Type: Owner
Owner/Op start date: Not reported
Owner/Op end date: Not reported

Owner/operator name: RICHARD KALIKOW
Owner/operator address: NOT REQUIRED
NOT REQUIRED, WY 99999
Owner/operator country: US
Owner/operator telephone: (212) 555-1212
Legal status: Private
Owner/Operator Type: Operator
Owner/Op start date: Not reported
Owner/Op end date: Not reported

Handler Activities Summary:

U.S. importer of hazardous waste: No
Mixed waste (haz. and radioactive): No

Map ID
Direction
Distance
Elevation

MAP FINDINGS

Site

Database(s)

EDR ID Number
EPA ID Number

KALIKOW RICHARD (Continued)

1000141340

Recycler of hazardous waste: No
Transporter of hazardous waste: No
Treater, storer or disposer of HW: No
Underground injection activity: No
On-site burner exemption: No
Furnace exemption: No
Used oil fuel burner: No
Used oil processor: No
User oil refiner: No
Used oil fuel marketer to burner: No
Used oil Specification marketer: No
Used oil transfer facility: No
Used oil transporter: No

Historical Generators:

Date form received by agency: 01/01/2006
Site name: KALIKOW RICHARD
Classification: Not a generator, verified

Date form received by agency: 03/28/1985
Site name: KALIKOW RICHARD
Classification: Large Quantity Generator

Hazardous Waste Summary:

Waste code: F002
Waste name: THE FOLLOWING SPENT HALOGENATED SOLVENTS: TETRACHLOROETHYLENE, METHYLENE CHLORIDE, TRICHLOROETHYLENE, 1,1,1-TRICHLOROETHANE, CHLOROBENZENE, 1,1,2-TRICHLORO-1,2,2-TRIFLUOROETHANE, ORTHO-DICHLOROBENZENE, TRICHLOROFLUOROMETHANE, AND 1,1,2-TRICHLOROETHANE; ALL SPENT SOLVENT MIXTURES/BLENDS CONTAINING, BEFORE USE, A TOTAL OF TEN PERCENT OR MORE (BY VOLUME) OF ONE OR MORE OF THE ABOVE HALOGENATED SOLVENTS OR THOSE LISTED IN F001, F004, OR F005, AND STILL BOTTOMS FROM THE RECOVERY OF THESE SPENT SOLVENTS AND SPENT SOLVENT MIXTURES.

Violation Status: No violations found

H31
WSW
1/8-1/4
0.141 mi.
745 ft.
AUTO BODY CENTER
1710-1718 TONNELLE AVE
NORTH BERGEN, NJ 07047
Site 1 of 3 in cluster H

NJ Release
NJ VCP
S105008120
N/A

Relative:
Lower

Actual:
12 ft.

NJ Release:
Facility Type: Not reported
Facility Phone: Not reported
Incident Date: 12/24/1998
Incident Time: Not reported
TD Log #: 36580
Case Number: 98-12-24-2355-29
Date Received: 12/24/1998
Nature of Incident: Not reported
Operator: STIVES
Incident Type: Not reported
Incident Location: Not reported
Location: Other
Other Location: Not reported
Contact Name: Not reported

Map ID
Direction
Distance
Elevation

MAP FINDINGS

Site

Database(s)

EDR ID Number
EPA ID Number

AUTO BODY CENTER (Continued)

S105008120

Caller Name:	REDACTED
Caller Title:	Not reported
Caller Address:	Not reported
Caller City,St,Zip:	Not reported
Caller Telephone:	Not reported
Substance(s):	Not reported
Substance Type:	Not reported
Substance Identity:	Not reported
CAS Number:	Not reported
A310 Letter:	False
TCPA Chemical:	Not reported
Hazrds Material:	Not reported
COMU:	0908
Ref. Code:	101
Amt Released:	Not reported
Contained:	Not reported
Release Type:	Not reported
Release VE:	Not reported
Injuries:	Not reported
Public Exposure:	Not reported
Facility Evacuation:	Not reported
Police at Scene:	Not reported
Firemen at Scene:	Not reported
Contamination of:	Not reported
Receiving Water:	Not reported
Status at Spill:	MOA APPLICATION
NJ Spill Date:	Not reported
NJ Spill Time:	Not reported
NJ Spill Name:	Not reported
NJ Spill Title:	Not reported
NJ Spill Phone:	Not reported
Other Date:	Not reported
Other Time:	Not reported
Other Name:	Not reported
Other Title:	Not reported
Other Telephone:	Not reported
Public Evacuation:	Not reported
Assistance Requested:	Not reported
Wind Direction/Speed:	0
Local Municipality Notified:	No
Local Municipality Name:	Not reported
Local Municipality Title:	Not reported
Local Municipality Telephone:	Not reported
Local Municipality Date:	Not reported
Local Municipality Time:	Not reported
Incident Description:	Not reported
Incident Name:	Not reported
Incident Referred To:	Not reported
Incident Region:	Not reported
Incident Telephone:	Not reported
Incident Date:	Not reported
Incident time:	Not reported
Incident ITM:	Not reported
Comments:	Not reported
Date A310 Letter Printed:	Not reported
Date Local Authority Was Notified:	Not reported
Date Updated:	Not reported

Map ID
Direction
Distance
Elevation

MAP FINDINGS

Site

Database(s)

EDR ID Number
EPA ID Number

AUTO BODY CENTER (Continued)

S105008120

Date Report Faxed to Local Authority Not reported
Local Authority Notification Date: Not reported
Rep Receive Date: Not reported
Reporter Type: Not reported
Reporter Name: Not reported
Reporter Title: Not reported
Reporter Org: Not reported
Reporter Address: Not reported
Reporter City,St,Zip: Not reported
Reporter County: Not reported
Incident Status: Not reported
Incident Category: Not reported
Incident Source: Not reported
Incident Address: Not reported
Incident Address 2: Not reported
Incident City,St,Zip: Not reported
Incident County: Not reported
DEP Requested: Not reported
Confidential: Not reported
Notify Type: Other
Road Closed: Not reported
Direction: Not reported
Responsible Party: Not reported
Responsible Party Name: Not reported
Responsible Party Contact: Not reported
Responsible Party Title: Not reported
Responsible Party Phone: Not reported
Responsible Party Street: Not reported
Responsible Party County: Not reported
Responsible Party City,St,Zip: Not reported
Memo. Of Understanding: No
Drill/trng Exercise: No
Hazardous: Not reported

VCP:

Incident Number: 98-12-24-2355-29
MOA Execution Date: 01/04/1999
Type Of Vcp File: HISTORICAL
Pi Number: Not reported
Case Type(Case Type): Not reported
Case Contact: Department Not reported
Case Contact Name: Not reported
Case Contact: Organization Twp of N Bergen
Case Contact: Address: Line1 Not reported
Case Contact: Address: Line2 Not reported
Case Contact: Address: Line3 Not reported
Case Contact City,St,Zip: Not reported

Map ID
Direction
Distance
Elevation

MAP FINDINGS

EDR ID Number
EPA ID Number

H32
WSW
1/8-1/4
0.141 mi.
745 ft.

1710 TONNELLE AVE
NORTH BERGEN, NJ 07047

Site 2 of 3 in cluster H

EDR US Hist Auto Stat **1015267805**
N/A

Relative: EDR Historical Auto Stations:
Lower Name: DEWLAND AUTO BODY
Year: 2002
Address: 1710 TONNELLE AVE

Actual:
12 ft. Name: DEWLAND AUTO BODY
Year: 2004
Address: 1710 TONNELLE AVE

H33
WSW
1/8-1/4
0.142 mi.
748 ft.

AUTO BODY CENTER
1710 1718 TONNELLE AVE
NORTH BERGEN TOWNSHIP, NJ 07047

Site 3 of 3 in cluster H

NJ BROWNFIELDS **S108973508**
N/A

Relative: BROWNFIELDS:
Lower Price: Not reported
Assessed Value: Not reported
Property Size: Unknown
Annual Taxes: Not reported
Representative Address: Not reported
Representative City/State/Zip: Not reported
Submitter Name: Not reported
Submitter Address1: Not reported
Submitter Address2: Not reported
Submitter City: Not reported
Submitte rState: Not reported
Submitter Zip: Not reported
Submitter Email: Not reported
Submitter Phone: Not reported
Transaction Type: Not reported
Transfer Type: Not reported
Site Number: 7266
X Coordinate: 617973
Y Coordinate: 704861
Coord: 617973:704861
AutoID: 6110
Ownership Type: unknown
Ownership: DEP Case
PStatus: DEP Case
PI Number: G000037392
CSL ID Number: Not reported
Owner Name: Not reported
Owner Address + Owner Street: Not reported
Owner City: Not reported
Owner State: Not reported
Owner Zip Code: Not reported
Owner County: Not reported
Owner Phone: 9999999999
Owner Fax: 9999999999
Owner Email: Not reported
Owner Organization: Not reported
Authorized Representative: Not reported
Auth Rep Relation to Owner: Not reported

Map ID
Direction
Distance
Elevation

MAP FINDINGS

Site

Database(s)

EDR ID Number
EPA ID Number

AUTO BODY CENTER (Continued)

S108973508

Municipal Contact Name:	Not reported
Municipal Contact Street:	Not reported
Municipal Contact City:	Not reported
Municipal Contact State:	Not reported
Municipal Contact Zip Code:	Not reported
Municipal Contact Phone:	9999999999
Municipal Contact Fax:	9999999999
Municipal Contact Email:	Not reported
Department:	Not reported
Municipal Contact Title:	Not reported
Contact Relation to Owner:	Not reported
Current Zoning:	Not reported
Proposed Zoning:	Not reported
Copy of Title Insurance:	Not reported
Municode:	0908
Block:	Not reported
Lot:	Not reported
Development Plan Completed:	Unknown
Market Study Completed:	Unknown
Current Activity:	Not reported
Current Operations:	Not reported
Prior Operations:	Not reported
Deed Restrictions:	Unknown
Easements:	Unknown
Buildings:	Not reported
Condition of Buildings:	Not reported
Square Footage:	Not reported
Total Buildable Space:	Not reported
Lease Price:	Not reported
Tax Certificate:	Unknown
Tax Lien:	Unknown
Other Liens/Judgements:	No
Traffic Study:	Unknown
Road Access:	Not reported
Waterfront Access:	Unknown
Airport Access:	Unknown
Public Transportation Access:	Unknown
Major Highway Name:	Not reported
Major Highway Interchange:	Not reported
Major Highway Miles Away:	Not reported
Local Highway Name:	Not reported
Local Highway Interchange:	Not reported
Local Highway Miles Away:	Not reported
Rail Type:	Not reported
Rail Name:	Not reported
Rail Station:	Not reported
Rail Miles Away:	Not reported
Public Water:	Unknown
Electric:	Unknown
Gas:	Unknown
Public Sewer:	Unknown
Telephone:	Unknown
Cable:	Unknown
Fiber Optics:	Unknown
Wetlands:	No
Sensitive Ecosystems/Habitats:	No
Endangered Species:	No

Map ID
Direction
Distance
Elevation

MAP FINDINGS

Site

Database(s)

EDR ID Number
EPA ID Number

AUTO BODY CENTER (Continued)

S108973508

Historic/Archeological Site:	No
100 Year Flood Plain:	No
500 Year Flood Plain:	No
Environmental Report Copies:	Yes
List Containing Site:	Not reported
Preliminary Assessment:	No
Site Investigation:	No
Remedial Investigation:	No
Remedial Action Workplan:	No
Voluntary Cleanup Program:	No
Environmental Litigation:	No
Remediation In Progress:	Yes
Remediation Estimated Complete Date:	Not reported
Regulatory sign-off:	No
Regulatory Sign-Off Description:	Not reported
Other Incentives:	No
Low Interest Rates:	No
HDSRF Grants:	No
TIF:	No
HDSRF Loans:	No
USA Loans:	No
USA Grants:	No
Designated Redevelopment Area:	No
Environmental Opportunity Zone:	No
Tax Rebate or Abatement:	No
Empowerment Zone (Federal):	No
Urban Coordinating Council Neighborhood:	No
Enterprise Community (Federal):	No
Urban Enterprise Zone:	No
Additional Comments:	1) Assigned to Program,12/31/1998 2) C1: No Formal Design - Source Known or Identified-Potential GW Contamination established 2/8/1999
County_int_FK:	9
Municipality_int_FK:	254
Planning Area Designation:	Planning Area 1
Authorized Representative Email:	Not reported
Authorized Representative Phone:	9999999999
General Comments:	Not reported

I34
East
1/8-1/4
0.142 mi.
751 ft.

928 21ST STREET
928 21ST ST
UNION CITY, NJ 07087

Site 1 of 5 in cluster I

NJ VCP
NJ BROWNFIELDS

S103030720
N/A

Relative: VCP:
Higher

Actual:
200 ft.

Incident Number:	94-02-08-1135-42
MOA Execution Date:	05/31/2001
Type Of Vcp File:	HISTORICAL
Pi Number:	Not reported
Case Type(Case Type):	Not reported
Case Contact: Department	Not reported
Case Contact Name:	Not reported
Case Contact: Organization	RCG/Urban Housing Partners LLC
Case Contact: Address: Line1	Not reported
Case Contact: Address: Line2	Not reported
Case Contact: Address: Line3	Not reported
Case Contact City,St,Zip:	Not reported

Map ID
Direction
Distance
Elevation

MAP FINDINGS

Site

Database(s)

EDR ID Number
EPA ID Number

928 21ST STREET (Continued)

S103030720

BROWNFIELDS:

Price:	Not reported
Assessed Value:	Not reported
Property Size:	Unknown
Annual Taxes:	Not reported
Representative Address:	Not reported
Representative City/State/Zip:	Not reported
Submitter Name:	Not reported
Submitter Address1:	Not reported
Submitter Address2:	Not reported
Submitter City:	Not reported
Submitte rState:	Not reported
Submitter Zip:	Not reported
Submitter Email:	Not reported
Submitter Phone:	Not reported
Transaction Type:	Not reported
Transfer Type:	Not reported
Site Number:	7285
X Coordinate:	619578
Y Coordinate:	705188
Coord:	619578:705188
AutID:	6129
Ownership Type:	unknown
Ownership:	DEP Case
PStatus:	DEP Case
PI Number:	G000022655
CSL ID Number:	Not reported
Owner Name:	Not reported
Owner Address + Owner Street:	Not reported
Owner City:	Not reported
Owner State:	Not reported
Owner Zip Code:	Not reported
Owner County:	Not reported
Owner Phone:	9999999999
Owner Fax:	9999999999
Owner Email:	Not reported
Owner Organization:	Not reported
Authorized Representative:	Not reported
Auth Rep Relation to Owner:	Not reported
Municipal Contact Name:	Not reported
Municipal Contact Street:	Not reported
Municipal Contact City:	Not reported
Municipal Contact State:	Not reported
Municipal Contact Zip Code:	Not reported
Municipal Contact Phone:	9999999999
Municipal Contact Fax:	9999999999
Municipal Contact Email:	Not reported
Department:	Not reported
Municipal Contact Title:	Not reported
Contact Relation to Owner:	Not reported
Current Zoning:	Not reported
Proposed Zoning:	Not reported
Copy of Title Insurance:	Not reported
Municode:	0910
Block:	Not reported
Lot:	Not reported
Development Plan Completed:	Unknown

Map ID
Direction
Distance
Elevation

MAP FINDINGS

Site

Database(s)

EDR ID Number
EPA ID Number

928 21ST STREET (Continued)

S103030720

Market Study Completed:	Unknown
Current Activity:	Not reported
Current Operations:	Not reported
Prior Operations:	Not reported
Deed Restrictions:	Unknown
Easements:	Unknown
Buildings:	Not reported
Condition of Buildings:	Not reported
Square Footage:	Not reported
Total Buildable Space:	Not reported
Lease Price:	Not reported
Tax Certificate:	Unknown
Tax Lien:	Unknown
Other Liens/Judgements:	No
Traffic Study:	Unknown
Road Access:	Not reported
Waterfront Access:	Unknown
Airport Access:	Unknown
Public Transportation Access:	Unknown
Major Highway Name:	Not reported
Major Highway Interchange:	Not reported
Major Highway Miles Away:	Not reported
Local Highway Name:	Not reported
Local Highway Interchange:	Not reported
Local Highway Miles Away:	Not reported
Rail Type:	Not reported
Rail Name:	Not reported
Rail Station:	Not reported
Rail Miles Away:	Not reported
Public Water:	Unknown
Electric:	Unknown
Gas:	Unknown
Public Sewer:	Unknown
Telephone:	Unknown
Cable:	Unknown
Fiber Optics:	Unknown
Wetlands:	No
Sensitive Ecosystems/Habitats:	No
Endangered Species:	No
Historic/Archeological Site:	No
100 Year Flood Plain:	No
500 Year Flood Plain:	No
Environmental Report Copies:	Yes
List Containing Site:	Not reported
Preliminary Assessment:	No
Site Investigation:	No
Remedial Investigation:	No
Remedial Action Workplan:	No
Voluntary Cleanup Program:	Yes
Environmental Litigation:	No
Remediation In Progress:	Yes
Remediation Estimated Complete Date:	Not reported
Regulatory sign-off:	No
Regulatory Sign-Off Description:	Not reported
Other Incentives:	No
Low Interest Rates:	No
HDSRF Grants:	No

Map ID
Direction
Distance
Elevation

MAP FINDINGS

Site

Database(s)

EDR ID Number
EPA ID Number

928 21ST STREET (Continued)

S103030720

TIF: No
HDSRF Loans: No
USA Loans: No
USA Grants: No
Designated Redevelopment Area: No
Environmental Opportunity Zone: No
Tax Rebate or Abatement: No
Empowerment Zone (Federal): No
Urban Coordinating Council Neighborhood: No
Enterprise Community (Federal): No
Urban Enterprise Zone: No
Additional Comments: 1) Assigned to Program,9/11/2001 2) C1: No Formal Design - Source Known or Identified-Potential GW Contamination established 5/23/2001
County_int_FK: 9
Municipality_int_FK: 256
Planning Area Designation: Planning Area 1
Authorized Representative Email: Not reported
Authorized Representative Phone: 9999999999
General Comments: Not reported

**I35
East
1/8-1/4
0.142 mi.
751 ft.**

**MARSAR WEST ASSOCIATES
928 21ST ST
UNION CITY, NJ**

**NJ SHWS
NJ Release**

**S102202215
N/A**

Site 2 of 5 in cluster I

**Relative:
Higher**

SHWS:
Site ID: 6902
Status: Closed
Home Owner: No
PI Number: G000022655

**Actual:
200 ft.**

Detail As Of April 2012:
X Coord Site: 619578
X Coord PI: 619578
Y Coord Site: 705188
Y Coord PI: 705188

NJ Release:
Facility Type: Residential
Facility Phone: Not reported
Incident Date: 02/23/1994
Incident Time: Not reported
TD Log #: 2976
Case Number: 94-2-23-1641-30
Date Received: 02/23/1994
Nature of Incident: Other
Operator: DAVE
Incident Type: Not reported
Incident Location: Not reported
Location: Other
Other Location: Not reported
Contact Name: Not reported
Caller Name: REDACTED
Caller Title: Not reported
Caller Address: Not reported
Caller City,St,Zip: Not reported
Caller Telephone: Not reported

Map ID
Direction
Distance
Elevation

MAP FINDINGS

Site

Database(s)

EDR ID Number
EPA ID Number

MARSAR WEST ASSOCIATES (Continued)

S102202215

Substance(s):	OIL FUEL #2
Substance Type:	Liquid
Substance Identity:	Known
CAS Number:	Not reported
A310 Letter:	Yes
TCPA Chemical:	No
Hazrds Material:	Yes
COMU:	0910
Ref. Code:	101
Amt Released:	UNK
Contained:	Yes
Release Type:	Terminated
Release VE:	Not reported
Injuries:	No
Public Exposure:	No
Facility Evacuation:	No
Police at Scene:	No
Firemen at Scene:	No
Contamination of:	Land
Receiving Water:	Not reported
Status at Spill:	SOIL CONTAMINATION FOUND ON REMOVAL OF 1/2000 GAL UST. NO FURTHER INFO. CLEANUP PENDING AGREEMENT.
NJ Spill Date:	Not reported
NJ Spill Time:	Not reported
NJ Spill Name:	Not reported
NJ Spill Title:	Not reported
NJ Spill Phone:	Not reported
Other Date:	Not reported
Other Time:	Not reported
Other Name:	Not reported
Other Title:	Not reported
Other Telephone:	Not reported
Public Evacuation:	No
Assistance Requested:	No
Wind Direction/Speed:	Not reported
Local Municipality Notified:	Not reported
Local Municipality Name:	UNION CITY
Local Municipality Title:	DISP PEAKE
Local Municipality Telephone:	201-865-1111
Local Municipality Date:	02/23/1994
Local Municipality Time:	1648
Incident Description:	L.U.S.T.
Incident Name:	Not reported
Incident Referred To:	DRPSR
Incident Region:	BFO-CAS
Incident Telephone:	Not reported
Incident Date:	02/23/1994
Incident time:	Not reported
Incident ITM:	B
Comments:	Not reported
Date A310 Letter Printed:	Not reported
Date Local Authority Was Notified:	Not reported
Date Updated:	Not reported
Date Report Faxed to Local Authority:	Not reported
Local Authority Notification Date:	Not reported
Rep Receive Date:	Not reported
Reporter Type:	Not reported

Map ID
Direction
Distance
Elevation

MAP FINDINGS

Site

Database(s)

EDR ID Number
EPA ID Number

MARSAR WEST ASSOCIATES (Continued)

S102202215

Reporter Name: Not reported
Reporter Title: Not reported
Reporter Org: Not reported
Reporter Address: Not reported
Reporter City,St,Zip: Not reported
Reporter County: Not reported
Incident Status: Not reported
Incident Category: Not reported
Incident Source: Not reported
Incident Address: Not reported
Incident Address 2: Not reported
Incident City,St,Zip: Not reported
Incident County: Not reported
DEP Requested: Not reported
Confidential: Not reported
Notify Type: Not reported
Road Closed: Not reported
Direction: Not reported
Responsible Party: Known
Responsible Party Name: MARSAR WEST ASSOCIAT
Responsible Party Contact: Not reported
Responsible Party Title: Not reported
Responsible Party Phone: Not reported
Responsible Party Street: 928 21ST ST
Responsible Party County: HUDSON
Responsible Party City,St,Zip: UNION CITY, NJ
Memo. Of Understanding: Not reported
Drill/trng Exercise: Not reported
Hazardous: Not reported

I36
East
1/8-1/4
0.151 mi.
796 ft.

2119 KENNEDY BLVD
NORTH BERGEN, NJ 07047

EDR US Hist Auto Stat 1015323148
N/A

Relative:
Higher

EDR Historical Auto Stations:
Name: LANZONES AUTO ELECTRICIANS
Year: 2010
Address: 2119 KENNEDY BLVD

Actual:
200 ft.

I37
East
1/8-1/4
0.153 mi.
806 ft.

2102 KENNEDY BOULEVARD
2102 KENNEDY BLVD
UNION CITY, NJ 07087

NJ SHWS S102201414
NJ Release N/A
NJ VCP
NJ BROWNFIELDS

Relative:
Higher

SHWS:
Site ID: 67894
Status: Closed
Home Owner: No
PI Number: G000022583

Actual:
200 ft.

Detail As Of April 2012:
X Coord Site: 619454
X Coord PI: 619454
Y Coord Site: 705299

Map ID
Direction
Distance
Elevation

MAP FINDINGS

Site

Database(s)

EDR ID Number
EPA ID Number

2102 KENNEDY BOULEVARD (Continued)

S102201414

Y Coord Pl: 705299

NJ Release:

Facility Type:	Residential
Facility Phone:	201-864-9089
Incident Date:	01/28/1994
Incident Time:	Not reported
TD Log #:	1316
Case Number:	94-1-28-1150-33
Date Received:	01/28/1994
Nature of Incident:	Facility
Operator:	JIMS
Incident Type:	Not reported
Incident Location:	Not reported
Location:	Other
Other Location:	Not reported
Contact Name:	Not reported
Caller Name:	REDACTED
Caller Title:	Not reported
Caller Address:	Not reported
Caller City,St,Zip:	Not reported
Caller Telephone:	Not reported
Substance(s):	OIL FUEL #2
Substance Type:	Liquid
Substance Identity:	Known
CAS Number:	Not reported
A310 Letter:	Yes
TCPA Chemical:	No
Hazrds Material:	Yes
COMU:	0910
Ref. Code:	101
Amt Released:	UNKNOWN
Contained:	No
Release Type:	Terminated
Release VE:	Not reported
Injuries:	No
Public Exposure:	No
Facility Evacuation:	No
Police at Scene:	No
Firemen at Scene:	No
Contamination of:	Land
Receiving Water:	Not reported
Status at Spill:	1-2000 UST FAILED PETRO TIGHT TEST
NJ Spill Date:	Not reported
NJ Spill Time:	Not reported
NJ Spill Name:	Not reported
NJ Spill Title:	Not reported
NJ Spill Phone:	Not reported
Other Date:	Not reported
Other Time:	Not reported
Other Name:	Not reported
Other Title:	Not reported
Other Telephone:	Not reported
Public Evacuation:	No
Assistance Requested:	No
Wind Direction/Speed:	Not reported
Local Municipality Notified:	Not reported

Map ID
Direction
Distance
Elevation

MAP FINDINGS

Site

Database(s)

EDR ID Number
EPA ID Number

2102 KENNEDY BOULEVARD (Continued)

S102201414

Local Municipality Name: UNION CITY
Local Municipality Title: OPER 202
Local Municipality Telephone: 201-865-1111
Local Municipality Date: 01/28/1994
Local Municipality Time: 1234
Incident Description: L.U.S.T.
Incident Name: Not reported
Incident Referred To: DRPSR
Incident Region: BFO-SA
Incident Telephone: Faxed,Mailed
Incident Date: 01/28/1994
Incident time: Not reported
Incident ITM: B
Comments: Not reported
Date A310 Letter Printed: 1994-01-28 00:00:00
Date Local Authority Was Notified: Not reported
Date Updated: Not reported
Date Report Faxed to Local Authority: Not reported
Local Authority Notification Date: Not reported
Rep Receive Date: Not reported
Reporter Type: Not reported
Reporter Name: Not reported
Reporter Title: Not reported
Reporter Org: Not reported
Reporter Address: Not reported
Reporter City,St,Zip: Not reported
Reporter County: Not reported
Incident Status: Not reported
Incident Category: Not reported
Incident Source: Not reported
Incident Address: Not reported
Incident Address 2: Not reported
Incident City,St,Zip: Not reported
Incident County: Not reported
DEP Requested: Not reported
Confidential: Not reported
Notify Type: Not reported
Road Closed: Not reported
Direction: Not reported
Responsible Party: Known
Responsible Party Name: MARSAR APARTMENT COM
Responsible Party Contact: MITCHELL HILL
Responsible Party Title: OWNER
Responsible Party Phone: 201-864-9089
Responsible Party Street: 2102 KENNEDY BLVD
Responsible Party County: HUDSON
Responsible Party City,St,Zip: UNION CITY, NJ
Memo. Of Understanding: Not reported
Drill/trng Exercise: Not reported
Hazardous: Not reported

VCP:

Incident Number: 94-02-28-1323-47
MOA Execution Date: 05/24/2001
Type Of Vcp File: HISTORICAL
Pi Number: Not reported
Case Type(Case Type): Not reported

Map ID
Direction
Distance
Elevation

MAP FINDINGS

Site

Database(s)

EDR ID Number
EPA ID Number

2102 KENNEDY BOULEVARD (Continued)

S102201414

Case Contact: Department Not reported
Case Contact Name: Not reported
Case Contact: Organization RCG/Urban Housing Partners LLC
Case Contact: Address: Line1 Not reported
Case Contact: Address: Line2 Not reported
Case Contact: Address: Line3 Not reported
Case Contact City,St,Zip: Not reported

BROWNFIELDS:

Price: Not reported
Assessed Value: Not reported
Property Size: Unknown
Annual Taxes: Not reported
Representative Address: Not reported
Representative City/State/Zip: Not reported
Submitter Name: Not reported
Submitter Address1: Not reported
Submitter Address2: Not reported
Submitter City: Not reported
Submitte rState: Not reported
Submitter Zip: Not reported
Submitter Email: Not reported
Submitter Phone: Not reported
Transaction Type: Not reported
Transfer Type: Not reported
Site Number: 7301
X Coordinate: 619454
Y Coordinate: 705299
Coord: 619454:705299
AutolD: 6145
Ownership Type: unknown
Ownership: DEP Case
PStatus: DEP Case
PI Number: G000022583
CSL ID Number: Not reported
Owner Name: Not reported
Owner Address + Owner Street: Not reported
Owner City: Not reported
Owner State: Not reported
Owner Zip Code: Not reported
Owner County: Not reported
Owner Phone: 9999999999
Owner Fax: 9999999999
Owner Email: Not reported
Owner Organization: Not reported
Authorized Representative: Not reported
Auth Rep Relation to Owner: Not reported
Municipal Contact Name: Not reported
Municipal Contact Street: Not reported
Municipal Contact City: Not reported
Municipal Contact State: Not reported
Municipal Contact Zip Code: Not reported
Municipal Contact Phone: 9999999999
Municipal Contact Fax: 9999999999
Municipal Contact Email: Not reported
Department: Not reported
Municipal Contact Title: Not reported

Map ID
Direction
Distance
Elevation

MAP FINDINGS

Site

Database(s)

EDR ID Number
EPA ID Number

2102 KENNEDY BOULEVARD (Continued)

S102201414

Contact Relation to Owner:	Not reported
Current Zoning:	Not reported
Proposed Zoning:	Not reported
Copy of Title Insurance:	Not reported
Municode:	0910
Block:	Not reported
Lot:	Not reported
Development Plan Completed:	Unknown
Market Study Completed:	Unknown
Current Activity:	Not reported
Current Operations:	Not reported
Prior Operations:	Not reported
Deed Restrictions:	Unknown
Easements:	Unknown
Buildings:	Not reported
Condition of Buildings:	Not reported
Square Footage:	Not reported
Total Buildable Space:	Not reported
Lease Price:	Not reported
Tax Certificate:	Unknown
Tax Lien:	Unknown
Other Liens/Judgements:	No
Traffic Study:	Unknown
Road Access:	Not reported
Waterfront Access:	Unknown
Airport Access:	Unknown
Public Transportation Access:	Unknown
Major Highway Name:	Not reported
Major Highway Interchange:	Not reported
Major Highway Miles Away:	Not reported
Local Highway Name:	Not reported
Local Highway Interchange:	Not reported
Local Highway Miles Away:	Not reported
Rail Type:	Not reported
Rail Name:	Not reported
Rail Station:	Not reported
Rail Miles Away:	Not reported
Public Water:	Unknown
Electric:	Unknown
Gas:	Unknown
Public Sewer:	Unknown
Telephone:	Unknown
Cable:	Unknown
Fiber Optics:	Unknown
Wetlands:	No
Sensitive Ecosystems/Habitats:	No
Endangered Species:	No
Historic/Archeological Site:	No
100 Year Flood Plain:	No
500 Year Flood Plain:	No
Environmental Report Copies:	Yes
List Containing Site:	Not reported
Preliminary Assessment:	No
Site Investigation:	No
Remedial Investigation:	No
Remedial Action Workplan:	No
Voluntary Cleanup Program:	Yes

Map ID
Direction
Distance
Elevation

MAP FINDINGS

Site

Database(s)

EDR ID Number
EPA ID Number

2102 KENNEDY BOULEVARD (Continued)

S102201414

Environmental Litigation:	No
Remediation In Progress:	Yes
Remediation Estimated Complete Date:	Not reported
Regulatory sign-off:	No
Regulatory Sign-Off Description:	Not reported
Other Incentives:	No
Low Interest Rates:	No
HDSRF Grants:	No
TIF:	No
HDSRF Loans:	No
USA Loans:	No
USA Grants:	No
Designated Redevelopment Area:	No
Environmental Opportunity Zone:	No
Tax Rebate or Abatement:	No
Empowerment Zone (Federal):	No
Urban Coordinating Council Neighborhood:	No
Enterprise Community (Federal):	No
Urban Enterprise Zone:	No
Additional Comments:	1) Assigned to Program,6/13/2001 2) C1: No Formal Design - Source Known or Identified-Potential GW Contamination established 6/13/2001
County_int_FK:	9
Municipality_int_FK:	256
Planning Area Designation:	Planning Area 1
Authorized Representative Email:	Not reported
Authorized Representative Phone:	9999999999
General Comments:	Not reported

I38
East
1/8-1/4
0.154 mi.
815 ft.

2127 KENNEDY BLVD
NORTH BERGEN, NJ 07047
Site 5 of 5 in cluster I

EDR US Hist Auto Stat 1015324627
N/A

Relative:
Higher

EDR Historical Auto Stations:

Name:	LANZONES AUTO ELECTRIC CO
Year:	2007
Address:	2127 KENNEDY BLVD

Actual:
199 ft.

Name:	LANZONES AUTO ELECTRIC CO
Year:	2008
Address:	2127 KENNEDY BLVD

Name:	LANZONES AUTO ELECTRIC CO
Year:	2009
Address:	2127 KENNEDY BLVD

Map ID
Direction
Distance
Elevation

MAP FINDINGS

Site

Database(s)

EDR ID Number
EPA ID Number

J39
SSE
1/8-1/4
0.172 mi.
909 ft.

1742 KENNEDY BLVD
UNION CITY, NJ 07087

Site 1 of 2 in cluster J

Relative:
Higher

EDR Historical Auto Stations:

Name: AAMCO TRANSMISSIONS
Year: 2009
Address: 1742 KENNEDY BLVD

Actual:
201 ft.

EDR US Hist Auto Stat 1015272082
N/A

J40
SSE
1/8-1/4
0.174 mi.
919 ft.

1738 KENNEDY BLVD
UNION CITY, NJ 07087

Site 2 of 2 in cluster J

Relative:
Higher

EDR Historical Cleaners:

Name: BOULEVARD CLEANERS
Year: 2012
Address: 1738 KENNEDY BLVD

Actual:
202 ft.

EDR US Hist Cleaners 1015004865
N/A

41
SSW
1/8-1/4
0.189 mi.
998 ft.

LYKO MFG CORP
1610 PATERSON PLANK RD
NORTH BERGEN TWP, NJ 07047

Relative:
Higher

NJ ISRA:

Pi Number: 592813
Action Number: ISR120001
Title: E20120283 LYKO MANUFACTURING
Isra Trg: Finalized Date Not reported
Start Date: 11/13/2012
Case Status: Assigned to Program
Case No: E20120283
Case Name: LYKO MANUFACTURING CORP
Trigger Type: Not reported
Trigger Date: Not reported

Actual:
153 ft.

NJ ISRA S113553112
NJ NJEMS N/A

Pi Number: 592813
Action Number: ISR120001
Title: E20120283 LYKO MANUFACTURING
Isra Trg: Finalized Date Not reported
Start Date: 11/30/2012
Case Status: Exempt from ECRA/ISRA
Case No: E20120283
Case Name: LYKO MANUFACTURING CORP
Trigger Type: Not reported
Trigger Date: Not reported

NJEMS:

Site Id: 22176
Municipality: NORTH BERGEN TWP
Municipality Name From Spatial Overlay: NORTH BERGEN TWP
GNIS Civil Code For Municipality: 882223
Municipal Code (NJ-1040): 0908
X Coord: 618438

Map ID
Direction
Distance
Elevation

MAP FINDINGS

Site

Database(s)

EDR ID Number
EPA ID Number

LYKO MFG CORP (Continued)

S113553112

Y Coord:	704192
Coord System:	NJ STATE PLANE (NAD83) - USFEET
Coord Type:	GPS
Coord Origin:	DEP-GIS
State Standard Numeric Code From Spatial Overlay:	0908
Unique Feature Number For Municipality From Spatial Overlay:	Not reported
Eleven Digit Hydrologic Unit Code From Spatial Overlay:	02030103180
Fourteen Digit Hydrologic Unit Code From Spatial Overlay:	02030103180100
Watershed Management Area Number From Spatial Overlay:	05
Watershed Management Area Name From Spatial Overlay:	Hackensack, Hudson, and Pascack
Water Region Code From Spatial Overlay:	1
Water Region Name From Spatial Overlay:	Northeast
Sub Watershed Name From Overlay:	Hackensack R (below Amtrak bridge)
Watershed Name From Spatial Overlay:	Hackensack R (below/incl Hirshfeld Bk)

K42
ENE
1/8-1/4
0.190 mi.
1002 ft.

UNION CITY BD OF ED SCHLEMM EARLY CHILDHOOD
2200 KENNEDY BLVD
UNION CITY, NJ 07087

NJ SHWS
NJ HIST HWS
NJ BROWNFIELDS

S107915801
N/A

Site 1 of 5 in cluster K

Relative:
Higher

SHWS:	
Site ID:	193195
Status:	Active
Home Owner:	No
PI Number:	253727

Actual:
195 ft.

Detail As Of April 2012:

X Coord Site:	619606
X Coord PI:	619606
Y Coord Site:	705444
Y Coord PI:	705444

HIST SHWS:

Case Status:	Active
Status Date:	8/20/2002
Case ID:	253727
Contact:	Bureau of Case Management
Sub Section Label:	A: Sites with On-Site Sources of Contamination
Site Municipality:	0910
Remedial Level Code:	C1
Classification exception area dt:	None
Classification exception area dt:	Not reported
Deed Notice Status:	None
Deed Notice Date:	Not reported
Engineering Control Status:	None
Engineering Control Date:	Not reported
National Priorities List Status:	Not reported
National Priorities List Date:	Not reported
X Coordinate:	Not reported
Y Coordinate:	Not reported
Coordinate System:	Not reported

BROWNFIELDS:

Price:	Not reported
Assessed Value:	Not reported
Property Size:	Unknown

Map ID
Direction
Distance
Elevation

MAP FINDINGS

Site

Database(s)

EDR ID Number
EPA ID Number

UNION CITY BD OF ED SCHLEMM EARLY CHILDHOOD (Continued)

S107915801

Annual Taxes:	Not reported
Representative Address:	Not reported
Representative City/State/Zip:	Not reported
Submitter Name:	Not reported
Submitter Address1:	Not reported
Submitter Address2:	Not reported
Submitter City:	Not reported
Submitte rState:	Not reported
Submitter Zip:	Not reported
Submitter Email:	Not reported
Submitter Phone:	Not reported
Transaction Type:	Not reported
Transfer Type:	Not reported
Site Number:	7313
X Coordinate:	619606
Y Coordinate:	705444
Coord:	619606:705444
AutoID:	6157
Ownership Type:	unknown
Ownership:	DEP Case
PStatus:	DEP Case
PI Number:	253727
CSL ID Number:	Not reported
Owner Name:	Not reported
Owner Address + Owner Street:	Not reported
Owner City:	Not reported
Owner State:	Not reported
Owner Zip Code:	Not reported
Owner County:	Not reported
Owner Phone:	9999999999
Owner Fax:	9999999999
Owner Email:	Not reported
Owner Organization:	Not reported
Authorized Representative:	Not reported
Auth Rep Relation to Owner:	Not reported
Municipal Contact Name:	Not reported
Municipal Contact Street:	Not reported
Municipal Contact City:	Not reported
Municipal Contact State:	Not reported
Municipal Contact Zip Code:	Not reported
Municipal Contact Phone:	9999999999
Municipal Contact Fax:	9999999999
Municipal Contact Email:	Not reported
Department:	Not reported
Municipal Contact Title:	Not reported
Contact Relation to Owner:	Not reported
Current Zoning:	Not reported
Proposed Zoning:	Not reported
Copy of Title Insurance:	Not reported
Municode:	0910
Block:	Not reported
Lot:	Not reported
Development Plan Completed:	Unknown
Market Study Completed:	Unknown
Current Activity:	Not reported
Current Operations:	Not reported
Prior Operations:	Not reported

Map ID
Direction
Distance
Elevation

MAP FINDINGS

Site

Database(s)

EDR ID Number
EPA ID Number

UNION CITY BD OF ED SCHLEMM EARLY CHILDHOOD (Continued)

S107915801

Deed Restrictions:	Unknown
Easements:	Unknown
Buildings:	Not reported
Condition of Buildings:	Not reported
Square Footage:	Not reported
Total Buildable Space:	Not reported
Lease Price:	Not reported
Tax Certificate:	Unknown
Tax Lien:	Unknown
Other Liens/Judgements:	No
Traffic Study:	Unknown
Road Access:	Not reported
Waterfront Access:	Unknown
Airport Access:	Unknown
Public Transportation Access:	Unknown
Major Highway Name:	Not reported
Major Highway Interchange:	Not reported
Major Highway Miles Away:	Not reported
Local Highway Name:	Not reported
Local Highway Interchange:	Not reported
Local Highway Miles Away:	Not reported
Rail Type:	Not reported
Rail Name:	Not reported
Rail Station:	Not reported
Rail Miles Away:	Not reported
Public Water:	Unknown
Electric:	Unknown
Gas:	Unknown
Public Sewer:	Unknown
Telephone:	Unknown
Cable:	Unknown
Fiber Optics:	Unknown
Wetlands:	No
Sensitive Ecosystems/Habitats:	No
Endangered Species:	No
Historic/Archeological Site:	No
100 Year Flood Plain:	No
500 Year Flood Plain:	No
Environmental Report Copies:	Yes
List Containing Site:	Not reported
Preliminary Assessment:	No
Site Investigation:	No
Remedial Investigation:	No
Remedial Action Workplan:	No
Voluntary Cleanup Program:	No
Environmental Litigation:	No
Remediation In Progress:	Yes
Remediation Estimated Complete Date:	Not reported
Regulatory sign-off:	No
Regulatory Sign-Off Description:	Not reported
Other Incentives:	No
Low Interest Rates:	No
HDSRF Grants:	No
TIF:	No
HDSRF Loans:	No
USA Loans:	No
USA Grants:	No

Map ID
Direction
Distance
Elevation

MAP FINDINGS

Site

Database(s)

EDR ID Number
EPA ID Number

UNION CITY BD OF ED SCHLEMM EARLY CHILDHOOD (Continued)

S107915801

Designated Redevelopment Area: No
Environmental Opportunity Zone: No
Tax Rebate or Abatement: No
Empowerment Zone (Federal): No
Urban Coordinating Council Neighborhood: No
Enterprise Community (Federal): No
Urban Enterprise Zone: No
Additional Comments: 1) Assigned to Program,8/20/2002 2) C1: No Formal Design - Source
Known or Identified-Potential GW Contamination established 8/20/2002
County_int_FK: 9
Municipality_int_FK: 256
Planning Area Designation: Planning Area 1
Authorized Representative Email: Not reported
Authorized Representative Phone: 9999999999
General Comments: Not reported

K43
ENE
1/8-1/4
0.198 mi.
1044 ft.

TOWNE CADILLAC INC
2214 KENNEDY BLVD
UNION CITY, NJ 07087
Site 2 of 5 in cluster K

RCRA NonGen / NLR 1000311289
NJ SHWS NJD043622687
NJ UST
NJ NJEMS

Relative:
Higher

RCRA NonGen / NLR:

Actual:
193 ft.

Date form received by agency: 01/01/2007
Facility name: TOWNE CADILLAC INC
Facility address: 2214 KENNEDY BLVD
UNION CITY, NJ 070872195
EPA ID: NJD043622687
Mailing address: KENNEDY BLVD
UNION CITY, NJ 07087
Contact: Not reported
Contact address: KENNEDY BLVD
UNION CITY, NJ 07087
Contact country: US
Contact telephone: Not reported
Contact email: Not reported
EPA Region: 02
Classification: Non-Generator
Description: Handler: Non-Generators do not presently generate hazardous waste

Owner/Operator Summary:

Owner/operator name: TOWNE CADILLAC INC
Owner/operator address: NOT REQUIRED
NOT REQUIRED, WY 99999
Owner/operator country: US
Owner/operator telephone: (212) 555-1212
Legal status: Private
Owner/Operator Type: Owner
Owner/Op start date: Not reported
Owner/Op end date: Not reported

Owner/operator name: TOWNE CADILLAC INC
Owner/operator address: NOT REQUIRED
NOT REQUIRED, WY 99999
Owner/operator country: US
Owner/operator telephone: (212) 555-1212
Legal status: Private

Map ID
Direction
Distance
Elevation

MAP FINDINGS

Site

Database(s)

EDR ID Number
EPA ID Number

TOWNE CADILLAC INC (Continued)

1000311289

Owner/Operator Type: Operator
Owner/Op start date: Not reported
Owner/Op end date: Not reported

Handler Activities Summary:

U.S. importer of hazardous waste: No
Mixed waste (haz. and radioactive): No
Recycler of hazardous waste: No
Transporter of hazardous waste: No
Treater, storer or disposer of HW: No
Underground injection activity: No
On-site burner exemption: No
Furnace exemption: No
Used oil fuel burner: No
Used oil processor: No
User oil refiner: No
Used oil fuel marketer to burner: No
Used oil Specification marketer: No
Used oil transfer facility: No
Used oil transporter: No

Historical Generators:

Date form received by agency: 01/01/2006
Site name: TOWNE CADILLAC INC
Classification: Not a generator, verified

Date form received by agency: 09/17/1985
Site name: TOWNE CADILLAC INC
Classification: Small Quantity Generator

Hazardous Waste Summary:

Waste code: D001
Waste name: IGNITABLE HAZARDOUS WASTES ARE THOSE WASTES WHICH HAVE A FLASHPOINT OF LESS THAN 140 DEGREES FAHRENHEIT AS DETERMINED BY A PENSKEY-MARTENS CLOSED CUP FLASH POINT TESTER. ANOTHER METHOD OF DETERMINING THE FLASH POINT OF A WASTE IS TO REVIEW THE MATERIAL SAFETY DATA SHEET, WHICH CAN BE OBTAINED FROM THE MANUFACTURER OR DISTRIBUTOR OF THE MATERIAL. LACQUER THINNER IS AN EXAMPLE OF A COMMONLY USED SOLVENT WHICH WOULD BE CONSIDERED AS IGNITABLE HAZARDOUS WASTE.

Waste code: F002
Waste name: THE FOLLOWING SPENT HALOGENATED SOLVENTS: TETRACHLOROETHYLENE, METHYLENE CHLORIDE, TRICHLOROETHYLENE, 1,1,1-TRICHLOROETHANE, CHLOROBENZENE, 1,1,2-TRICHLORO-1,2,2-TRIFLUOROETHANE, ORTHO-DICHLOROBENZENE, TRICHLOROFLUOROMETHANE, AND 1,1,2-TRICHLOROETHANE; ALL SPENT SOLVENT MIXTURES/BLENDS CONTAINING, BEFORE USE, A TOTAL OF TEN PERCENT OR MORE (BY VOLUME) OF ONE OR MORE OF THE ABOVE HALOGENATED SOLVENTS OR THOSE LISTED IN F001, F004, OR F005, AND STILL BOTTOMS FROM THE RECOVERY OF THESE SPENT SOLVENTS AND SPENT SOLVENT MIXTURES.

Waste code: F004
Waste name: THE FOLLOWING SPENT NON-HALOGENATED SOLVENTS: CRESOLS AND CRESYLIC ACID, AND NITROBENZENE; ALL SPENT SOLVENT MIXTURES/BLENDS CONTAINING, BEFORE USE, A TOTAL OF TEN PERCENT OR MORE (BY VOLUME) OF ONE OR MORE OF THE ABOVE NON-HALOGENATED SOLVENTS OR THOSE SOLVENTS LISTED IN

Map ID
Direction
Distance
Elevation

MAP FINDINGS

Site

Database(s)

EDR ID Number
EPA ID Number

TOWNE CADILLAC INC (Continued)

1000311289

F001, F002, AND F005; AND STILL BOTTOMS FROM THE RECOVERY OF THESE SPENT SOLVENTS AND SPENT SOLVENT MIXTURES.

Waste code: X001
Waste name: WASTE OILS

Violation Status: No violations found

SHWS:

Site ID: 6949
Status: Closed
Home Owner: No
PI Number: 014302

Detail As Of April 2012:

X Coord Site: Not reported
X Coord PI: Not reported
Y Coord Site: Not reported
Y Coord PI: Not reported

UST:

Facility ID: 014302

Contact:

Owner Name: CRAIG PLOETNER
Organization: TOWNE CADILLAC INC
Contact Type(UST Reg): Facility Operator
Contact Address (UST Reg): PO BOX 613
Contact Address 2 (UST Reg): Not reported
Contact City,St,Zip (UST Reg): Short Hills, NJ 07078

Owner Name: CRAIG PLOETNER
Organization: TOWNE CADILLAC INC
Contact Type(UST Reg): Tank Owner
Contact Address (UST Reg): PO BOX 613
Contact Address 2 (UST Reg): Not reported
Contact City,St,Zip (UST Reg): Short Hills, NJ 07078

Tanks:

Tank Id: TANK-1
Tank Number: 0003
Tank Status: **Removed**
Tank Status Date: 04/16/2008
Install Date: 01/01/1972
Tank Contents: Waste Oil
Tank Size: 1000
Tank Compliance: Yes
Overfill: No
Compliance Monitoring?: Yes
Overfill Protection: No
Spill Containment: No
Tank Wellhead Protection: Not reported
Tank/Pipe Construction Type: Pipe Other: No Piping Exists
Tank/Pipe Construction Type: Tank Other: Cathodically Protected Steel
Tank/Pipe Monitor: Pipe Other: No Piping Exists
Tank/Pipe Monitor: Tank In-tank(automatic)monitoring

Map ID
Direction
Distance
Elevation

MAP FINDINGS

Site

Database(s)

EDR ID Number
EPA ID Number

TOWNE CADILLAC INC (Continued)

1000311289

Tank/Pipe Monitor: Tank Inventory Control

Tank Id: TANK-3
Tank Number: 0004
Tank Status: Removed
Tank Status Date: 01/18/2013
Install Date: 01/01/1944
Tank Contents: Waste Oil
Tank Size: 350
Tank Compliance: No
Overfill: Not reported
Compliance Monitoring?: No
Overfill Protection: Not reported
Spill Containment: Not reported
Tank Wellhead Protection: Not reported
Tank/Pipe Construction Type: Tank Bare steel
Tank/Pipe Construction Type: Pipe Other: No Piping Exists
Tank/Pipe Monitor: Pipe Other: No Piping Exists
Tank/Pipe Monitor: Tank None

NJEMS:

Site Id: 6949
Municipality: UNION CITY
Municipality Name From Spatial Overlay: UNION CITY
GNIS Civil Code For Municipality: 885424
Municipal Code (NJ-1040): 0910
X Coord: 619823
Y Coord: 705596
Coord System: NJ STATE PLANE (NAD83) - USFEET
Coord Type: GPS
Coord Origin: DEP-GIS
State Standard Numeric Code From Spatial Overlay: 0910
Unique Feature Number For Municipality From Spatial Overlay: Not reported
Eleven Digit Hydrologic Unit Code From Spatial Overlay: 02030103180
Fourteen Digit Hydrologic Unit Code From Spatial Overlay: 02030103180100
Watershed Management Area Number From Spatial Overlay: 05
Watershed Management Area Name From Spatial Overlay: Hackensack, Hudson, and Pascack
Water Region Code From Spatial Overlay: 1
Water Region Name From Spatial Overlay: Northeast
Sub Watershed Name From Overlay: Hackensack R (below Amtrak bridge)
Watershed Name From Spatial Overlay: Hackensack R (below/incl Hirshfeld Bk)

K44
ENE
1/8-1/4
0.198 mi.
1044 ft.

2214 KENNEDY BLVD
UNION CITY, NJ 07087

Site 3 of 5 in cluster K

EDR US Hist Auto Stat 1015335689
N/A

Relative:
Higher

EDR Historical Auto Stations:
Name: TOWNE AUTO GROUP
Year: 2009
Address: 2214 KENNEDY BLVD

Actual:
193 ft.

Map ID
Direction
Distance
Elevation

MAP FINDINGS

Site

Database(s)

EDR ID Number
EPA ID Number

K45
ENE
1/8-1/4
0.205 mi.
1082 ft.

TOWNE AUTO GROUP
2229 KENNEDY BOULEVARD
NORTH BERGEN, NJ

NJ HIST LUST

S104386276
N/A

Site 4 of 5 in cluster K

Relative:
Higher

LUST HIST:

Case ID: Not reported
Lead Program Assigned: Bureau of Field Operations - Initial Notice Section
Facility Status: **Site Issued Letter of No Further Action for Area(s) Of Concern**
UST ID: 0143859
TMS Number: N99-1468
Remedial Level: Site has 1 area of concern with 1 media of concern.
Case Manager: Robert Posey
Facility Phone: (609) 777-1911
No Further Action: 2/2/2001 0:00:00
RAW Approved: Not reported
CEA: Not reported
Date CEA Lifted: Not reported
Dead Notice: Not reported

Actual:
192 ft.

K46
ENE
1/8-1/4
0.205 mi.
1082 ft.

TOWNE CADILLAC INC
2229 KENNEDY BLVD
NORTH BERGEN TWP, NJ 07047

NJ UST

U000363478
N/A

Site 5 of 5 in cluster K

Relative:
Higher

UST:

Facility ID: 014385

Actual:
192 ft.

Contact:

Owner Name: Not Identified Not Identified
Organization: TOWNE AUTO GROUP
Contact Type(UST Reg): Facility Operator
Contact Address (UST Reg): 2214 KENNEDY BLVD
Contact Address 2 (UST Reg): Not reported
Contact City,St,Zip (UST Reg): Union City, NJ 07087

Owner Name: BUD PLOETNER
Organization: TOWNE AUTO GROUP
Contact Type(UST Reg): Tank Owner
Contact Address (UST Reg): 2229 KENNEDY BLVD
Contact Address 2 (UST Reg): Not reported
Contact City,St,Zip (UST Reg): North Bergen, NJ 07047

Tanks:

Tank Id: TANK-1
Tank Number: 0001
Tank Status: **Removed**
Tank Status Date: 04/01/2000
Install Date: 01/01/1981
Tank Contents: Unleaded Gasoline
Tank Size: 6000
Tank Compliance: No
Overfill: No
Compliance Monitoring?: No
Overfill Protection: No
Spill Containment: No

Map ID
Direction
Distance
Elevation

MAP FINDINGS

Site

Database(s)

EDR ID Number
EPA ID Number

TOWNE CADILLAC INC (Continued)

U000363478

Tank Wellhead Protection: Not reported
Tank/Pipe Construction Type: Pipe Bare steel
Tank/Pipe Construction Type: Tank Cathodically protected steel
Tank/Pipe Monitor: Pipe None
Tank/Pipe Monitor: Tank None

Tank Id: TANK-2
Tank Number: 0002
Tank Status: Removed
Tank Status Date: 04/01/2002
Install Date: 01/01/1981
Tank Contents: Medium Diesel Fuel (No. 2-D)
Tank Size: 6000
Tank Compliance: No
Overfill: No
Compliance Monitoring?: No
Overfill Protection: No
Spill Containment: No
Tank Wellhead Protection: Not reported
Tank/Pipe Construction Type: Pipe Bare steel
Tank/Pipe Construction Type: Tank Cathodically protected steel
Tank/Pipe Monitor: Pipe None
Tank/Pipe Monitor: Tank None

L47
ESE
1/8-1/4
0.213 mi.
1124 ft.

904 20TH ST
UNION CITY, NJ 07086
Site 1 of 2 in cluster L

NJ SHWS S111007685
NJ Release N/A

Relative:
Higher

SHWS:
Site ID: 447263
Status: Closed
Home Owner: Yes
PI Number: 562238

Actual:
206 ft.

Detail As Of April 2012:
X Coord Site: Not reported
X Coord PI: Not reported
Y Coord Site: Not reported
Y Coord PI: Not reported

NJ Release:
Facility Type: Residential
Facility Phone: Not reported
Incident Date: 03/02/2011
Incident Time: Not reported
TD Log #: 379489
Case Number: 11-03-03-1355-55
Date Received: 03/03/2011
Nature of Incident: Not reported
Operator: Not reported
Incident Type: Underground Storage Tank
Incident Location: RESIDENCE
Location: Not reported
Other Location: Not reported
Contact Name: Not reported

Map ID
Direction
Distance
Elevation

MAP FINDINGS

Site

Database(s)

EDR ID Number
EPA ID Number

(Continued)

S111007685

Caller Name:	Not reported
Caller Title:	Not reported
Caller Address:	Not reported
Caller City,St,Zip:	Not reported
Caller Telephone:	Not reported
Substance(s):	Not reported
Substance Type:	Not reported
Substance Identity:	Not reported
CAS Number:	Not reported
A310 Letter:	Not reported
TCPA Chemical:	Not reported
Hazrds Material:	Not reported
COMU:	Not reported
Ref. Code:	Not reported
Amt Released:	Not reported
Contained:	Not reported
Release Type:	Not reported
Release VE:	Not reported
Injuries:	No
Public Exposure:	No
Facility Evacuation:	No
Police at Scene:	No
Firemen at Scene:	No
Contamination of:	Not reported
Receiving Water:	Not reported
Status at Spill:	Not reported
NJ Spill Date:	Not reported
NJ Spill Time:	Not reported
NJ Spill Name:	Not reported
NJ Spill Title:	Not reported
NJ Spill Phone:	Not reported
Other Date:	Not reported
Other Time:	Not reported
Other Name:	Not reported
Other Title:	Not reported
Other Telephone:	Not reported
Public Evacuation:	No
Assistance Requested:	Not reported
Wind Direction/Speed:	Not reported
Local Municipality Notified:	Not reported
Local Municipality Name:	Not reported
Local Municipality Title:	Not reported
Local Municipality Telephone:	Not reported
Local Municipality Date:	Not reported
Local Municipality Time:	Not reported
Incident Description:	Not reported
Incident Name:	Not reported
Incident Referred To:	Not reported
Incident Region:	Not reported
Incident Telephone:	Not reported
Incident Date:	Not reported
Incident time:	Not reported
Incident ITM:	Not reported
Comments:	Not reported
Date A310 Letter Printed:	Not reported
Date Local Authority Was Notified:	Not reported
Date Updated:	Not reported

Map ID
Direction
Distance
Elevation

MAP FINDINGS

Site

Database(s)

EDR ID Number
EPA ID Number

(Continued)

S111007685

Date Report Faxed to Local Authority: Not reported
Local Authority Notification Date: Not reported
Rep Receive Date: 03/03/2011
Reporter Type: Other
Reporter Name: REDACTED
Reporter Title: REDACTED
Reporter Org: REDACTED
Reporter Address: Not reported
Reporter City,St,Zip: Not reported
Reporter County: Not reported
Incident Status: Terminated
Incident Category: Other
Incident Source: JOHN CANNON
Incident Address: 904 20th ST
Incident Address 2: Not reported
Incident City,St,Zip: Union City, NJ 07086
Incident County: Hudson
DEP Requested: No
Confidential: Not reported
Notify Type: Not reported
Road Closed: No
Direction: Not reported
Responsible Party: Not reported
Responsible Party Name: Not reported
Responsible Party Contact: Not reported
Responsible Party Title: Not reported
Responsible Party Phone: Not reported
Responsible Party Street: Not reported
Responsible Party County: Not reported
Responsible Party City,St,Zip: Not reported
Memo. Of Understanding: Not reported
Drill/trng Exercise: Not reported
Hazardous: Not reported

48
East
1/8-1/4
0.216 mi.
1138 ft.

923 22ND ST
UNION CITY, NJ 07087

EDR US Hist Auto Stat 1015676267
N/A

Relative:
Higher

EDR Historical Auto Stations:

Actual:
197 ft.

Name: BAIRE CAR SERVICES CORP
Year: 2002
Address: 923 22ND ST

Name: BAIRE CAR SERVICES CORP
Year: 2003
Address: 923 22ND ST

Name: BAIRE CAR SERVICES CORP
Year: 2004
Address: 923 22ND ST

Name: BAIRE CAR SERVICES CORP
Year: 2009
Address: 923 22ND ST

Map ID
Direction
Distance
Elevation

MAP FINDINGS

Site

Database(s)

EDR ID Number
EPA ID Number

M49
East
1/8-1/4
0.219 mi.
1157 ft.
M & M FASHIONS
914-16 21ST STREET
UNION CITY, NJ 07087
Site 1 of 5 in cluster M

NJ ISRA **S107588282**
N/A

Relative:
Higher

NJ ISRA:
Pi Number: G000013576
Action Number: ISR870002
Title: E87084 M & M Fashions Incorpor
Isra Trg: Finalized Date Not reported
Start Date: 09/25/1987
Case Status: Withdrawn from ECRA/ISRA
Case No: E87084
Case Name: M & M Fashions Incorporated
Trigger Type: Not reported
Trigger Date: Not reported

Actual:
202 ft.

Pi Number: G000013576
Action Number: ISR870004
Title: E87944 J & S Fashions, Incorpo
Isra Trg: Finalized Date Not reported
Start Date: 05/20/1988
Case Status: NFA (No Further Action) HISTORIC
Case No: E87944
Case Name: J & S Fashions, Incorporated
Trigger Type: Cessation
Trigger Date: 03/21/1988

Pi Number: G000013576
Action Number: ISR870004
Title: E87944 J & S Fashions, Incorpo
Isra Trg: Finalized Date Not reported
Start Date: 05/20/1988
Case Status: NFA (No Further Action) HISTORIC
Case No: E87944
Case Name: J & S Fashions, Incorporated
Trigger Type: Property Sale
Trigger Date: 03/21/1988

M50
East
1/8-1/4
0.221 mi.
1167 ft.
J&S FASHIONS INCORPORATED
912 21ST STREET
UNION CITY, NJ 07087
Site 2 of 5 in cluster M

NJ ISRA **S107587743**
N/A

Relative:
Higher

NJ ISRA:
Pi Number: G000013282
Action Number: ISR870002
Title: E87A04 J & S Fashions, Incorpo
Isra Trg: Finalized Date Not reported
Start Date: 02/01/1988
Case Status: NFA (No Further Action) HISTORIC
Case No: E87A04
Case Name: J & S Fashions, Incorporated
Trigger Type: Cessation
Trigger Date: 12/07/1987

Actual:
202 ft.

Pi Number: G000013282
Action Number: ISR870002

Map ID
Direction
Distance
Elevation

MAP FINDINGS

Site

Database(s)

EDR ID Number
EPA ID Number

J&S FASHIONS INCORPORATED (Continued)

S107587743

Title: E87A04 J & S Fashions, Incorpo
Isra Trg: Finalized Date Not reported
Start Date: 02/01/1988
Case Status: NFA (No Further Action) HISTORIC
Case No: E87A04
Case Name: J & S Fashions, Incorporated
Trigger Type: Property Sale
Trigger Date: 12/07/1987

N51
WSW
1/8-1/4
0.222 mi.
1170 ft.

DEVON TAPE CORP
1511 TONNELLE AVE
NORTH BERGEN, NJ 07047

RCRA NonGen / NLR

1000337925
NJD980772628

Site 1 of 4 in cluster N

Relative:
Lower

RCRA NonGen / NLR:

Actual:
8 ft.

Date form received by agency: 01/01/2007
Facility name: DEVON TAPE CORP
Facility address: 1511 TONNELLE AVE
NORTH BERGEN, NJ 070471524
EPA ID: NJD980772628
Mailing address: TONNELLE AVE
NORTH BERGEN, NJ 07047
Contact: Not reported
Contact address: TONNELLE AVE
NORTH BERGEN, NJ 07047
Contact country: US
Contact telephone: Not reported
Contact email: Not reported
EPA Region: 02
Classification: Non-Generator
Description: Handler: Non-Generators do not presently generate hazardous waste

Owner/Operator Summary:

Owner/operator name: Not reported
Owner/operator address: NOT REQUIRED
NOT REQUIRED, WY 99999
Owner/operator country: US
Owner/operator telephone: (212) 555-1212
Legal status: Private
Owner/Operator Type: Operator
Owner/Op start date: Not reported
Owner/Op end date: Not reported

Owner/operator name: Not reported
Owner/operator address: NOT REQUIRED
NOT REQUIRED, WY 99999
Owner/operator country: US
Owner/operator telephone: (212) 555-1212
Legal status: Private
Owner/Operator Type: Owner
Owner/Op start date: Not reported
Owner/Op end date: Not reported

Handler Activities Summary:

U.S. importer of hazardous waste: No
Mixed waste (haz. and radioactive): No

Map ID
Direction
Distance
Elevation

MAP FINDINGS

Site

Database(s)

EDR ID Number
EPA ID Number

DEVON TAPE CORP (Continued)

1000337925

Recycler of hazardous waste: No
Transporter of hazardous waste: No
Treater, storer or disposer of HW: No
Underground injection activity: No
On-site burner exemption: No
Furnace exemption: No
Used oil fuel burner: No
Used oil processor: No
User oil refiner: No
Used oil fuel marketer to burner: No
Used oil Specification marketer: No
Used oil transfer facility: No
Used oil transporter: No

Historical Generators:

Date form received by agency: 01/01/2006
Site name: DEVON TAPE CORP
Classification: Not a generator, verified

Date form received by agency: 05/23/1984
Site name: DEVON TAPE CORP
Classification: Large Quantity Generator

Hazardous Waste Summary:

Waste code: D000
Waste name: Not Defined

Waste code: D001
Waste name: IGNITABLE HAZARDOUS WASTES ARE THOSE WASTES WHICH HAVE A FLASHPOINT OF LESS THAN 140 DEGREES FAHRENHEIT AS DETERMINED BY A PENSKEY-MARTENS CLOSED CUP FLASH POINT TESTER. ANOTHER METHOD OF DETERMINING THE FLASH POINT OF A WASTE IS TO REVIEW THE MATERIAL SAFETY DATA SHEET, WHICH CAN BE OBTAINED FROM THE MANUFACTURER OR DISTRIBUTOR OF THE MATERIAL. LACQUER THINNER IS AN EXAMPLE OF A COMMONLY USED SOLVENT WHICH WOULD BE CONSIDERED AS IGNITABLE HAZARDOUS WASTE.

Waste code: F001
Waste name: THE FOLLOWING SPENT HALOGENATED SOLVENTS USED IN DEGREASING: TETRACHLOROETHYLENE, TRICHLOROETHYLENE, METHYLENE CHLORIDE, 1,1,1-TRICHLOROETHANE, CARBON TETRACHLORIDE, AND CHLORINATED FLUOROCARBONS; ALL SPENT SOLVENT MIXTURES/BLENDS USED IN DEGREASING CONTAINING, BEFORE USE, A TOTAL OF TEN PERCENT OR MORE (BY VOLUME) OF ONE OR MORE OF THE ABOVE HALOGENATED SOLVENTS OR THOSE SOLVENTS LISTED IN F002, F004, AND F005, AND STILL BOTTOMS FROM THE RECOVERY OF THESE SPENT SOLVENTS AND SPENT SOLVENT MIXTURES.

Waste code: F002
Waste name: THE FOLLOWING SPENT HALOGENATED SOLVENTS: TETRACHLOROETHYLENE, METHYLENE CHLORIDE, TRICHLOROETHYLENE, 1,1,1-TRICHLOROETHANE, CHLOROBENZENE, 1,1,2-TRICHLORO-1,2,2-TRIFLUOROETHANE, ORTHO-DICHLOROBENZENE, TRICHLOROFLUOROMETHANE, AND 1,1,2-TRICHLOROETHANE; ALL SPENT SOLVENT MIXTURES/BLENDS CONTAINING, BEFORE USE, A TOTAL OF TEN PERCENT OR MORE (BY VOLUME) OF ONE OR MORE OF THE ABOVE HALOGENATED SOLVENTS OR THOSE LISTED IN F001, F004, OR F005, AND STILL BOTTOMS FROM THE RECOVERY OF THESE SPENT SOLVENTS AND SPENT SOLVENT MIXTURES.

Map ID
Direction
Distance
Elevation

MAP FINDINGS

Site

Database(s)

EDR ID Number
EPA ID Number

DEVON TAPE CORP (Continued)

1000337925

Waste code: F003
Waste name: THE FOLLOWING SPENT NON-HALOGENATED SOLVENTS: XYLENE, ACETONE, ETHYL ACETATE, ETHYL BENZENE, ETHYL ETHER, METHYL ISOBUTYL KETONE, N-BUTYL ALCOHOL, CYCLOHEXANONE, AND METHANOL; ALL SPENT SOLVENT MIXTURES/BLENDS CONTAINING, BEFORE USE, ONLY THE ABOVE SPENT NON-HALOGENATED SOLVENTS; AND ALL SPENT SOLVENT MIXTURES/BLENDS CONTAINING, BEFORE USE, ONE OR MORE OF THE ABOVE NON-HALOGENATED SOLVENTS, AND, A TOTAL OF TEN PERCENT OR MORE (BY VOLUME) OF ONE OR MORE OF THOSE SOLVENTS LISTED IN F001, F002, F004, AND F005, AND STILL BOTTOMS FROM THE RECOVERY OF THESE SPENT SOLVENTS AND SPENT SOLVENT MIXTURES.

Waste code: F005
Waste name: THE FOLLOWING SPENT NON-HALOGENATED SOLVENTS: TOLUENE, METHYL ETHYL KETONE, CARBON DISULFIDE, ISOBUTANOL, PYRIDINE, BENZENE, 2-ETHOXYETHANOL, AND 2-NITROPROPANE; ALL SPENT SOLVENT MIXTURES/BLENDS CONTAINING, BEFORE USE, A TOTAL OF TEN PERCENT OR MORE (BY VOLUME) OF ONE OR MORE OF THE ABOVE NON-HALOGENATED SOLVENTS OR THOSE SOLVENTS LISTED IN F001, F002, OR F004; AND STILL BOTTOMS FROM THE RECOVERY OF THESE SPENT SOLVENTS AND SPENT SOLVENT MIXTURES.

Violation Status: No violations found

N52
WSW
1/8-1/4
0.222 mi.
1170 ft.
DEVON TAPE CORPORATION
1511 TONNELLE AVE
NORTH BERGEN TOWNSHIP, NJ 07047
Site 2 of 4 in cluster N

NJ SHWS
NJ HIST HWS
NJ BROWNFIELDS
NJ ISRA
NJ NPDES
S105297770
N/A

Relative:
Lower
Actual:
8 ft.
SHWS:
Site ID: 76025
Status: Closed
Home Owner: No
PI Number: G000001215

Detail As Of April 2012:
X Coord Site: 617703
X Coord PI: 617703
Y Coord Site: 704377
Y Coord PI: 704377

Site ID: 522787
Status: Active
Home Owner: No
PI Number: 656828

Detail As Of April 2012:
X Coord Site: Not reported
X Coord PI: Not reported
Y Coord Site: Not reported
Y Coord PI: Not reported

HIST SHWS:
Case Status: **NFA-A (Restricted Use)**
Status Date: 12/25/1996
Case ID: G000001215
Contact: BOMM
Sub Section Label: C: Closed Sites with Restrictions
Site Municipality: 0908

Map ID
Direction
Distance
Elevation

MAP FINDINGS

Site

Database(s)

EDR ID Number
EPA ID Number

DEVON TAPE CORPORATION (Continued)

S105297770

Remedial Level Code: C2
Classification exception area dt: None
Classification exception area dt: Not reported
Deed Notice Status: Ongoing
Deed Notice Date: Not reported
Engineering Control Status: Ongoing
Engineering Control Date: Not reported
National Priorities List Status: Not reported
National Priorities List Date: Not reported
X Coordinate: 617703
Y Coordinate: 704377
Coordinate System: NJ State Plane (NAD83) - USFEET

BROWNFIELDS:

Price: Not reported
Assessed Value: Not reported
Property Size: Unknown
Annual Taxes: Not reported
Representative Address: Not reported
Representative City/State/Zip: Not reported
Submitter Name: Not reported
Submitter Address1: Not reported
Submitter Address2: Not reported
Submitter City: Not reported
Submitte rState: Not reported
Submitter Zip: Not reported
Submitter Email: Not reported
Submitter Phone: Not reported
Transaction Type: Not reported
Transfer Type: Not reported
Site Number: 7264
X Coordinate: 617703
Y Coordinate: 704377
Coord: 617703:704377
AutoID: 6108
Ownership Type: unknown
Ownership: DEP Case
PStatus: DEP Case
PI Number: G000001215
CSL ID Number: Not reported
Owner Name: Not reported
Owner Address + Owner Street: Not reported
Owner City: Not reported
Owner State: Not reported
Owner Zip Code: Not reported
Owner County: Not reported
Owner Phone: 9999999999
Owner Fax: 9999999999
Owner Email: Not reported
Owner Organization: Not reported
Authorized Representative: Not reported
Auth Rep Relation to Owner: Not reported
Municipal Contact Name: Not reported
Municipal Contact Street: Not reported
Municipal Contact City: Not reported
Municipal Contact State: Not reported
Municipal Contact Zip Code: Not reported

Map ID
Direction
Distance
Elevation

MAP FINDINGS

Site

Database(s)

EDR ID Number
EPA ID Number

DEVON TAPE CORPORATION (Continued)

S105297770

Municipal Contact Phone:	9999999999
Municipal Contact Fax:	9999999999
Municipal Contact Email:	Not reported
Department:	Not reported
Municipal Contact Title:	Not reported
Contact Relation to Owner:	Not reported
Current Zoning:	Not reported
Proposed Zoning:	Not reported
Copy of Title Insurance:	Not reported
Municode:	0908
Block:	Not reported
Lot:	Not reported
Development Plan Completed:	Unknown
Market Study Completed:	Unknown
Current Activity:	Not reported
Current Operations:	Not reported
Prior Operations:	Not reported
Deed Restrictions:	Unknown
Easements:	Unknown
Buildings:	Not reported
Condition of Buildings:	Not reported
Square Footage:	Not reported
Total Buildable Space:	Not reported
Lease Price:	Not reported
Tax Certificate:	Unknown
Tax Lien:	Unknown
Other Liens/Judgements:	No
Traffic Study:	Unknown
Road Access:	Not reported
Waterfront Access:	Unknown
Airport Access:	Unknown
Public Transportation Access:	Unknown
Major Highway Name:	Not reported
Major Highway Interchange:	Not reported
Major Highway Miles Away:	Not reported
Local Highway Name:	Not reported
Local Highway Interchange:	Not reported
Local Highway Miles Away:	Not reported
Rail Type:	Not reported
Rail Name:	Not reported
Rail Station:	Not reported
Rail Miles Away:	Not reported
Public Water:	Unknown
Electric:	Unknown
Gas:	Unknown
Public Sewer:	Unknown
Telephone:	Unknown
Cable:	Unknown
Fiber Optics:	Unknown
Wetlands:	No
Sensitive Ecosystems/Habitats:	No
Endangered Species:	No
Historic/Archeological Site:	No
100 Year Flood Plain:	No
500 Year Flood Plain:	No
Environmental Report Copies:	Yes
List Containing Site:	Not reported

Map ID
Direction
Distance
Elevation

MAP FINDINGS

Site

Database(s)

EDR ID Number
EPA ID Number

DEVON TAPE CORPORATION (Continued)

S105297770

Preliminary Assessment:	No
Site Investigation:	No
Remedial Investigation:	Yes
Remedial Action Workplan:	Yes
Voluntary Cleanup Program:	No
Environmental Litigation:	No
Remediation In Progress:	No
Remediation Estimated Complete Date:	Not reported
Regulatory sign-off:	No
Regulatory Sign-Off Description:	Not reported
Other Incentives:	No
Low Interest Rates:	No
HDSRF Grants:	No
TIF:	No
HDSRF Loans:	No
USA Loans:	No
USA Grants:	No
Designated Redevelopment Area:	No
Environmental Opportunity Zone:	No
Tax Rebate or Abatement:	No
Empowerment Zone (Federal):	No
Urban Coordinating Council Neighborhood:	No
Enterprise Community (Federal):	No
Urban Enterprise Zone:	No
Additional Comments:	1) NFA-A (Restricted Use), 12/25/1996 2) C2: Formal Design - Known Source or Release with GW Contamination established 2/23/1996 3) Institutional Control(s) exists requiring biennial certification
County_int_FK:	9
Municipality_int_FK:	254
Planning Area Designation:	Planning Area 1
Authorized Representative Email:	Not reported
Authorized Representative Phone:	9999999999
General Comments:	Not reported

NJ ISRA:

Pi Number:	G000001215
Action Number:	ISR900002
Title:	E90343 Devon Tape Corporation
Isra Trg: Finalized Date	Not reported
Start Date:	02/23/1996
Case Status:	NFA (Restricted Use) HISTORIC
Case No:	E90343
Case Name:	Devon Tape Corporation
Trigger Type:	Stock Transfer
Trigger Date:	09/24/1990

NJPDES:

NJPDES Permit Number:	NJ0120260
Facility Telephone:	2018662777
Facility Contact:	TEJ DARYANT
Facility Municipality:	NORTH BERGEN TWP.
Facility Enforcement region:	NORTHERN
Discharger Classification:	Not reported
Discharger Category Code:	Not reported
Document Status:	Not reported
Facility Primary SIC code:	Not reported

Map ID
Direction
Distance
Elevation

MAP FINDINGS

Site

Database(s)

EDR ID Number
EPA ID Number

DEVON TAPE CORPORATION (Continued)

S105297770

Facility Ownership: Not reported
Facility Discharge Basin code: Not reported
Facility Discharge Basin name: Not reported
Facility Lat/Long: 0 0
Site X Coordinate: Not reported
Site X Coordinate: Not reported
Facility Lot number: Not reported
Facility Block number: Not reported
Permittee Name: AMERICAN TAPE COMPANY
Permittee Address: 1511 TONNELLE AVENUE
Permittee PO Box: Not reported
Permittee City,St,Zip: NORTH BERGEN, NJ 07047 0000
Category Description: RENEWAL
Date Permit Application Received: 02/05/1996
Date Draft Permit Issued: Not reported
Date Final Permit Issued: 05/05/1997
Date Final Permit Effective: 05/05/1997
Date Final Permit Expires: 01/31/2002
PI Number: Not reported
Regional Office: Not reported
Permit Category: STORMWATER BASIC (GP)

N53
WSW
1/8-1/4
0.222 mi.
1170 ft.

DEVON TAPE CORPORATION
1501-11 TONNELLE AVENUE
NORTH BERGEN TWP, NJ 07047
Site 3 of 4 in cluster N

NJ ISRA S107586307
N/A

Relative:
Lower

NJ ISRA:
Pi Number: G000001215
Action Number: ISR950001
Title: E95489 American Tape Company
Isra Trg: Finalized Date: Not reported
Start Date: 01/19/1996
Case Status: Waiver from ECRA/ISRA
Case No: E95489
Case Name: American Tape Company
Trigger Type: Cessation
Trigger Date: 12/11/1995

Actual:
8 ft.

Pi Number: G000001215
Action Number: ISR950001
Title: E95489 American Tape Company
Isra Trg: Finalized Date: Not reported
Start Date: 01/19/1996
Case Status: Waiver from ECRA/ISRA
Case No: E95489
Case Name: American Tape Company
Trigger Type: Property Sale
Trigger Date: 12/11/1995

Map ID
Direction
Distance
Elevation

MAP FINDINGS

EDR ID Number
EPA ID Number

N54
WSW
1/8-1/4
0.222 mi.
1170 ft.

DEVON TAPE CORP
1511 TONNELLE AVE
NORTH BERGEN, NJ 07047

Site 4 of 4 in cluster N

RCRA NonGen / NLR **1000337920**
NJD001986801

Relative:
Lower

RCRA NonGen / NLR:

Actual:
8 ft.

Date form received by agency: 01/01/2007
Facility name: DEVON TAPE CORP
Facility address: 1511 TONNELLE AVE
NORTH BERGEN, NJ 070471524
EPA ID: NJD001986801
Mailing address: PO BOX 231
NORTH BERGEN, NJ 07047
Contact: Not reported
Contact address: PO BOX 231
NORTH BERGEN, NJ 07047
Contact country: US
Contact telephone: Not reported
Contact email: Not reported
EPA Region: 02
Land type: Facility is not located on Indian land. Additional information is not known.
Classification: Non-Generator
Description: Handler: Non-Generators do not presently generate hazardous waste

Owner/Operator Summary:

Owner/operator name: Not reported
Owner/operator address: NOT REQUIRED
NOT REQUIRED, WY 99999
Owner/operator country: US
Owner/operator telephone: (212) 555-1212
Legal status: Private
Owner/Operator Type: Operator
Owner/Op start date: Not reported
Owner/Op end date: Not reported

Owner/operator name: Not reported
Owner/operator address: NOT REQUIRED
NOT REQUIRED, WY 99999
Owner/operator country: US
Owner/operator telephone: (212) 555-1212
Legal status: Private
Owner/Operator Type: Owner
Owner/Op start date: Not reported
Owner/Op end date: Not reported

Handler Activities Summary:

U.S. importer of hazardous waste: No
Mixed waste (haz. and radioactive): No
Recycler of hazardous waste: No
Transporter of hazardous waste: No
Treater, storer or disposer of HW: No
Underground injection activity: No
On-site burner exemption: No
Furnace exemption: No
Used oil fuel burner: No
Used oil processor: No
User oil refiner: No

Map ID
Direction
Distance
Elevation

MAP FINDINGS

Site

Database(s)

EDR ID Number
EPA ID Number

DEVON TAPE CORP (Continued)

1000337920

Used oil fuel marketer to burner: No
Used oil Specification marketer: No
Used oil transfer facility: No
Used oil transporter: No

Historical Generators:

Date form received by agency: 01/01/2006
Site name: DEVON TAPE CORP
Classification: Not a generator, verified

Date form received by agency: 03/21/1994
Site name: AMERICAN TAPE CO
Classification: Large Quantity Generator

Date form received by agency: 02/14/1992
Site name: DEVON TAPE CORPORATION
Classification: Large Quantity Generator

Date form received by agency: 05/14/1990
Site name: DEVON TAPE CORPORATION
Classification: Large Quantity Generator

Date form received by agency: 12/14/1983
Site name: DEVON TAPE CORP
Classification: Large Quantity Generator

Hazardous Waste Summary:

Waste code: D001
Waste name: IGNITABLE HAZARDOUS WASTES ARE THOSE WASTES WHICH HAVE A FLASHPOINT OF LESS THAN 140 DEGREES FAHRENHEIT AS DETERMINED BY A PENSKEY-MARTENS CLOSED CUP FLASH POINT TESTER. ANOTHER METHOD OF DETERMINING THE FLASH POINT OF A WASTE IS TO REVIEW THE MATERIAL SAFETY DATA SHEET, WHICH CAN BE OBTAINED FROM THE MANUFACTURER OR DISTRIBUTOR OF THE MATERIAL. LACQUER THINNER IS AN EXAMPLE OF A COMMONLY USED SOLVENT WHICH WOULD BE CONSIDERED AS IGNITABLE HAZARDOUS WASTE.

Waste code: F005
Waste name: THE FOLLOWING SPENT NON-HALOGENATED SOLVENTS: TOLUENE, METHYL ETHYL KETONE, CARBON DISULFIDE, ISOBUTANOL, PYRIDINE, BENZENE, 2-ETHOXYETHANOL, AND 2-NITROPROPANE; ALL SPENT SOLVENT MIXTURES/BLENDS CONTAINING, BEFORE USE, A TOTAL OF TEN PERCENT OR MORE (BY VOLUME) OF ONE OR MORE OF THE ABOVE NON-HALOGENATED SOLVENTS OR THOSE SOLVENTS LISTED IN F001, F002, OR F004; AND STILL BOTTOMS FROM THE RECOVERY OF THESE SPENT SOLVENTS AND SPENT SOLVENT MIXTURES.

Waste code: U159
Waste name: 2-BUTANONE (I,T)

Facility Has Received Notices of Violations:

Regulation violated: Not reported
Area of violation: Generators - General
Date violation determined: 11/19/1991
Date achieved compliance: 01/23/1992
Violation lead agency: State
Enforcement action: WRITTEN INFORMAL
Enforcement action date: 11/19/1991

Map ID
Direction
Distance
Elevation

MAP FINDINGS

Site

Database(s)

EDR ID Number
EPA ID Number

DEVON TAPE CORP (Continued)

1000337920

Enf. disposition status: Not reported
Enf. disp. status date: Not reported
Enforcement lead agency: State
Proposed penalty amount: Not reported
Final penalty amount: Not reported
Paid penalty amount: Not reported

Regulation violated: Not reported
Area of violation: Generators - General
Date violation determined: 07/17/1990
Date achieved compliance: 08/23/1990
Violation lead agency: State
Enforcement action: WRITTEN INFORMAL
Enforcement action date: 07/18/1990
Enf. disposition status: Not reported
Enf. disp. status date: Not reported
Enforcement lead agency: State
Proposed penalty amount: Not reported
Final penalty amount: Not reported
Paid penalty amount: Not reported

Evaluation Action Summary:

Evaluation date: 12/09/1996
Evaluation: CASE DEVELOPMENT INSPECTION
Area of violation: Not reported
Date achieved compliance: Not reported
Evaluation lead agency: State

Evaluation date: 01/23/1992
Evaluation: COMPLIANCE SCHEDULE EVALUATION
Area of violation: Generators - General
Date achieved compliance: 01/23/1992
Evaluation lead agency: State

Evaluation date: 01/08/1992
Evaluation: COMPLIANCE SCHEDULE EVALUATION
Area of violation: Generators - General
Date achieved compliance: 01/23/1992
Evaluation lead agency: State

Evaluation date: 11/19/1991
Evaluation: COMPLIANCE EVALUATION INSPECTION ON-SITE
Area of violation: Generators - General
Date achieved compliance: 01/23/1992
Evaluation lead agency: State

Evaluation date: 08/23/1990
Evaluation: NON-FINANCIAL RECORD REVIEW
Area of violation: Not reported
Date achieved compliance: Not reported
Evaluation lead agency: State

Evaluation date: 07/17/1990
Evaluation: COMPLIANCE EVALUATION INSPECTION ON-SITE
Area of violation: Generators - General
Date achieved compliance: 08/23/1990
Evaluation lead agency: State

Map ID
Direction
Distance
Elevation

MAP FINDINGS

Site

Database(s)

EDR ID Number
EPA ID Number

L55
ESE
1/8-1/4
0.222 mi.
1174 ft.
2006 KERRIGAN AVENUE
2006 KERRIGAN AVE
UNION CITY, NJ 07087
Site 2 of 2 in cluster L

NJ SHWS
NJ Release
NJ NJEMS
S109368275
N/A

Relative:
Higher

SHWS:
Site ID: 393485
Status: Closed
Home Owner: Yes
PI Number: 492267

Actual:
206 ft.

Detail As Of April 2012:
X Coord Site: Not reported
X Coord PI: Not reported
Y Coord Site: Not reported
Y Coord PI: Not reported

NJ Release:
Facility Type: Residential
Facility Phone: Not reported
Incident Date: 09/03/2008
Incident Time: Not reported
TD Log #: 287450
Case Number: 08-09-03-1501-29
Date Received: 09/03/2008
Nature of Incident: Not reported
Operator: Not reported
Incident Type: Underground Storage Tank
Incident Location: AT
Location: Not reported
Other Location: Not reported
Contact Name: Not reported
Caller Name: Not reported
Caller Title: Not reported
Caller Address: Not reported
Caller City,St,Zip: Not reported
Caller Telephone: Not reported
Substance(s): Not reported
Substance Type: Not reported
Substance Identity: Not reported
CAS Number: Not reported
A310 Letter: Not reported
TCPA Chemical: Not reported
Hazrds Material: Not reported
COMU: Not reported
Ref. Code: Not reported
Amt Released: Not reported
Contained: Not reported
Release Type: Not reported
Release VE: Not reported
Injuries: No
Public Exposure: No
Facility Evacuation: No
Police at Scene: No
Firemen at Scene: No
Contamination of: Not reported
Receiving Water: Not reported
Status at Spill: Not reported

Map ID
Direction
Distance
Elevation

MAP FINDINGS

Site

Database(s)

EDR ID Number
EPA ID Number

2006 KERRIGAN AVENUE (Continued)

S109368275

NJ Spill Date:	Not reported
NJ Spill Time:	Not reported
NJ Spill Name:	Not reported
NJ Spill Title:	Not reported
NJ Spill Phone:	Not reported
Other Date:	Not reported
Other Time:	Not reported
Other Name:	Not reported
Other Title:	Not reported
Other Telephone:	Not reported
Public Evacuation:	No
Assistance Requested:	Not reported
Wind Direction/Speed:	Not reported
Local Municipality Notified:	Not reported
Local Municipality Name:	Not reported
Local Municipality Title:	Not reported
Local Municipality Telephone:	Not reported
Local Municipality Date:	Not reported
Local Municipality Time:	Not reported
Incident Description:	Not reported
Incident Name:	Not reported
Incident Referred To:	Not reported
Incident Region:	Not reported
Incident Telephone:	Not reported
Incident Date:	Not reported
Incident time:	Not reported
Incident ITM:	Not reported
Comments:	Not reported
Date A310 Letter Printed:	Not reported
Date Local Authority Was Notified:	Not reported
Date Updated:	Not reported
Date Report Faxed to Local Authority:	Not reported
Local Authority Notification Date:	Not reported
Rep Receive Date:	09/03/2008
Reporter Type:	Other
Reporter Name:	REDACTED
Reporter Title:	REDACTED
Reporter Org:	REDACTED
Reporter Address:	Not reported
Reporter City,St,Zip:	Not reported
Reporter County:	Not reported
Incident Status:	Terminated
Incident Category:	Other
Incident Source:	MAURO FAVUZZI
Incident Address:	2006 KERRIGAN AVE
Incident Address 2:	Not reported
Incident City,St,Zip:	Union City, NJ 07087
Incident County:	Hudson
DEP Requested:	No
Confidential:	Not reported
Notify Type:	Not reported
Road Closed:	No
Direction:	Not reported
Responsible Party:	Not reported
Responsible Party Name:	Not reported
Responsible Party Contact:	Not reported
Responsible Party Title:	Not reported

Map ID
Direction
Distance
Elevation

MAP FINDINGS

Site

Database(s)

EDR ID Number
EPA ID Number

2006 KERRIGAN AVENUE (Continued)

S109368275

Responsible Party Phone: Not reported
Responsible Party Street: Not reported
Responsible Party County: Not reported
Responsible Party City,St,Zip: Not reported
Memo. Of Understanding: Not reported
Drill/trng Exercise: Not reported
Hazardous: Not reported

NJEMS:

Site Id: 393485
Municipality: UNION CITY
Municipality Name From Spatial Overlay: UNION CITY
GNIS Civil Code For Municipality: 885424
Municipal Code (NJ-1040): 0910
X Coord: 619824
Y Coord: 704778
Coord System: NJ STATE PLANE (NAD83) - USFEET
Coord Type: GIS Parcel Centroid
Coord Orign: DEP-GIS
State Standard Numeric Code From Spatial Overlay: 0910
Unique Feature Number For Municipality From Spatial Overlay: Not reported
Eleven Digit Hydrologic Unit Code From Spatial Overlay: 02030103180
Fourteen Digit Hydrologic Unit Code From Spatial Overlay: 02030103180100
Watershed Management Area Number From Spatial Overlay: 05
Watershed Management Area Name From Spatial Overlay: Hackensack, Hudson, and Pascack
Water Region Code From Spatial Overlay: 1
Water Region Name From Spatial Overlay: Northeast
Sub Watershed Name From Overlay: Hackensack R (below Amtrak bridge)
Watershed Name From Spatial Overlay: Hackensack R (below/incl Hirshfeld Bk)

O56
ESE
1/8-1/4
0.223 mi.
1178 ft.

2017 KERRIGAN AVENUE
2017 KERRIGAN AVE
UNION CITY, NJ 07087
Site 1 of 3 in cluster O

FINDS **1010528689**
NJ SHWS **N/A**
NJ NJEMS

Relative:
Higher

FINDS:

Registry ID: 110032274385

Actual:
205 ft.

Environmental Interest/Information System

NJ-NJEMS (New Jersey - New Jersey Environmental Management System).
The Department of Environmental Protection (NJDEP) manages large
databases of environmental information in this integrated system.

SHWS:

Site ID: 70072
Status: Closed
Home Owner: No
PI Number: G000031925

Detail As Of April 2012:

X Coord Site: Not reported
X Coord PI: Not reported
Y Coord Site: Not reported
Y Coord PI: Not reported

Map ID
Direction
Distance
Elevation

MAP FINDINGS

Site

Database(s)

EDR ID Number
EPA ID Number

2017 KERRIGAN AVENUE (Continued)

1010528689

NJEMS:

Site Id: 70072
Municipality: UNION CITY
Municipality Name From Spatial Overlay: UNION CITY
GNIS Civil Code For Municipality: 885424
Municipal Code (NJ-1040): 0910
X Coord: 619708
Y Coord: 704722
Coord System: NJ STATE PLANE (NAD83) - USFEET
Coord Type: Exact Address Match
Coord Orign: DEP-GIS
State Standard Numeric Code From Spatial Overlay: 0910
Unique Feature Number For Municipality From Spatial Overlay: Not reported
Eleven Digit Hydrologic Unit Code From Spatial Overlay: 02030103180
Fourteen Digit Hydrologic Unit Code From Spatial Overlay: 02030103180100
Watershed Management Area Number From Spatial Overlay: 05
Watershed Management Area Name From Spatial Overlay: Hackensack, Hudson, and Pascack
Water Region Code From Spatial Overlay: 1
Water Region Name From Spatial Overlay: Northeast
Sub Watershed Name From Overlay: Hackensack R (below Amtrak bridge)
Watershed Name From Spatial Overlay: Hackensack R (below/incl Hirshfeld Bk)

O57
ESE
1/8-1/4
0.223 mi.
1178 ft.

FORMER BLICKMAN EQUIPMENT COMPANY
2017 KERRIGAN AVE
UNION CITY, NJ

NJ Release **S105318427**
NJ VCP **N/A**

Site 2 of 3 in cluster O

Relative:
Higher

NJ Release:
Facility Type: Commercial
Facility Phone: Not reported
Incident Date: 06/19/1997
Incident Time: Not reported
TD Log #: 8286
Case Number: 97-6-23-1436-04
Date Received: 06/23/1997
Nature of Incident: Facility
Operator: PAT
Incident Type: Not reported
Incident Location: Not reported
Location: Other
Other Location: Not reported
Contact Name: Not reported
Caller Name: REDACTED
Caller Title: Not reported
Caller Address: Not reported
Caller City,St,Zip: Not reported
Caller Telephone: Not reported
Substance(s): OIL HEATING #2
Substance Type: Liquid
Substance Identity: Known
CAS Number: Not reported
A310 Letter: Yes
TCPA Chemical: No
Hazrds Material: Yes
COMU: 0910
Ref. Code: 101

Actual:
205 ft.

Map ID
Direction
Distance
Elevation

MAP FINDINGS

Site

Database(s)

EDR ID Number
EPA ID Number

FORMER BLICKMAN EQUIPMENT COMPANY (Continued)

S105318427

Amt Released:	UNKNOWN
Contained:	Yes
Release Type:	Terminated
Release VE:	Not reported
Injuries:	No
Public Exposure:	No
Facility Evacuation:	No
Police at Scene:	No
Firemen at Scene:	No
Contamination of:	Land
Receiving Water:	Not reported
Status at Spill:	ONE 1,000 GAL UST REMOVED. REMEDIATION IN PROGRESS.
NJ Spill Date:	Not reported
NJ Spill Time:	Not reported
NJ Spill Name:	Not reported
NJ Spill Title:	Not reported
NJ Spill Phone:	Not reported
Other Date:	Not reported
Other Time:	Not reported
Other Name:	Not reported
Other Title:	Not reported
Other Telephone:	Not reported
Public Evacuation:	No
Assistance Requested:	No
Wind Direction/Speed:	Not reported
Local Municipality Notified:	Not reported
Local Municipality Name:	UNION CITY
Local Municipality Title:	OPR 272
Local Municipality Telephone:	201-865-1111
Local Municipality Date:	06/23/1997
Local Municipality Time:	1440
Incident Description:	U.S.T.
Incident Name:	Not reported
Incident Referred To:	DRPSR
Incident Region:	BFO-CAS
Incident Telephone:	Not reported
Incident Date:	06/23/1997
Incident time:	Not reported
Incident ITM:	B
Comments:	Not reported
Date A310 Letter Printed:	Not reported
Date Local Authority Was Notified:	Not reported
Date Updated:	Not reported
Date Report Faxed to Local Authority:	Not reported
Local Authority Notification Date:	Not reported
Rep Receive Date:	Not reported
Reporter Type:	Not reported
Reporter Name:	Not reported
Reporter Title:	Not reported
Reporter Org:	Not reported
Reporter Address:	Not reported
Reporter City,St,Zip:	Not reported
Reporter County:	Not reported
Incident Status:	Not reported
Incident Category:	Not reported
Incident Source:	Not reported
Incident Address:	Not reported

Map ID
Direction
Distance
Elevation

MAP FINDINGS

Site

Database(s)

EDR ID Number
EPA ID Number

FORMER BLICKMAN EQUIPMENT COMPANY (Continued)

S105318427

Incident Address 2: Not reported
Incident City,St,Zip: Not reported
Incident County: Not reported
DEP Requested: Not reported
Confidential: Not reported
Notify Type: Not reported
Road Closed: Not reported
Direction: Not reported
Responsible Party: Known
Responsible Party Name: FIRST UNION NAT'L BK
Responsible Party Contact: KELLY WITTENHAUER
Responsible Party Title: Not reported
Responsible Party Phone: 201-565-5991
Responsible Party Street: 550 BROAD ST
Responsible Party County: ESSEX
Responsible Party City,St,Zip: NEWARK, NJ
Memo. Of Understanding: Not reported
Drill/trng Exercise: Not reported
Hazardous: Not reported

VCP:

Incident Number: 97-06-23-1436-04
MOA Execution Date: 08/25/1997
Type Of Vcp File: HISTORICAL
Pi Number: Not reported
Case Type(Case Type): Not reported
Case Contact: Department Not reported
Case Contact Name: Not reported
Case Contact: Organization First Union National Bank
Case Contact: Address: Line1 Not reported
Case Contact: Address: Line2 Not reported
Case Contact: Address: Line3 Not reported
Case Contact City,St,Zip: Not reported

O58 2019 KERRIGAN AVENUE LLC
ESE 2019 KERRIGAN AVE
1/8-1/4 UNION CITY, NJ 07087
0.224 mi.
1181 ft. Site 3 of 3 in cluster O

NJ SHWS U003993822
NJ HIST HWS N/A
NJ LUST
NJ UST
NJ BROWNFIELDS

Relative:
Higher

SHWS:
Site ID: 190401
Status: Active
Home Owner: No
PI Number: 250173

Actual:
205 ft.

Detail As Of April 2012:
X Coord Site: 619712
X Coord PI: 619712
Y Coord Site: 704728
Y Coord PI: 704728

HIST SHWS:

Case Status: Active
Status Date: 9/20/2005
Case ID: 250173
Contact: BSCM

Map ID
Direction
Distance
Elevation

MAP FINDINGS

Site

Database(s)

EDR ID Number
EPA ID Number

2019 KERRIGAN AVENUE LLC (Continued)

U003993822

Sub Section Label: A: Sites with On-Site Sources of Contamination
Site Municipality: 0910
Remedial Level Code: C1
Classification exception area dt: None
Classification exception area dt: Not reported
Deed Notice Status: None
Deed Notice Date: Not reported
Engineering Control Status: None
Engineering Control Date: Not reported
National Priorities List Status: Not reported
National Priorities List Date: Not reported
X Coordinate: 619712
Y Coordinate: 704728
Coordinate System: NJ State Plane (NAD83) - USFEET

LUST:

Case ID: 250173
Bureau: LSR120001

UST:

Facility ID: 250173

Contact:

Owner Name: Frank Gaul
Organization: 2019 Kerrigan Ave, LLC
Contact Type(UST Reg): Facility Operator
Contact Address (UST Reg): PO BOX 698
Contact Address 2 (UST Reg): Not reported
Contact City,St,Zip (UST Reg): Union City, NJ 07087

Owner Name: Frank Gaul
Organization: 2019 Kerrigan Ave, LLC
Contact Type(UST Reg): Tank Owner
Contact Address (UST Reg): PO BOX 698
Contact Address 2 (UST Reg): Not reported
Contact City,St,Zip (UST Reg): Union City, NJ 07087

Tanks:

Tank Id: TANK-1
Tank Number: 0001
Tank Status: **Removed**
Tank Status Date: 05/17/2005
Install Date: 01/01/1944
Tank Contents: Unleaded Gasoline
Tank Size: 550
Tank Compliance: No
Overfill: Yes
Compliance Monitoring?: No
Overfill Protection: Yes
Spill Containment: Yes
Tank Wellhead Protection: No
Tank/Pipe Construction Type: Tank Bare steel
Tank/Pipe Construction Type: Pipe Bare steel
Tank/Pipe Monitor: Pipe None

Map ID
Direction
Distance
Elevation

MAP FINDINGS

Site

Database(s)

EDR ID Number
EPA ID Number

2019 KERRIGAN AVENUE LLC (Continued)

U003993822

Tank/Pipe Monitor:	Tank None
Tank Id:	TANK-2
Tank Number:	0002
Tank Status:	Removed
Tank Status Date:	05/17/2005
Install Date:	01/01/1944
Tank Contents:	Heating Oil (No. 2)
Tank Size:	3000
Tank Compliance:	No
Overfill:	Yes
Compliance Monitoring?:	No
Overfill Protection:	Yes
Spill Containment:	Yes
Tank Wellhead Protection:	No
Tank/Pipe Construction Type:	Pipe Bare steel
Tank/Pipe Construction Type:	Tank Bare steel
Tank/Pipe Monitor:	Pipe None
Tank/Pipe Monitor:	Tank None

BROWNFIELDS:

Price:	Not reported
Assessed Value:	Not reported
Property Size:	Unknown
Annual Taxes:	Not reported
Representative Address:	Not reported
Representative City/State/Zip:	Not reported
Submitter Name:	Not reported
Submitter Address1:	Not reported
Submitter Address2:	Not reported
Submitter City:	Not reported
Submitte rState:	Not reported
Submitter Zip:	Not reported
Submitter Email:	Not reported
Submitter Phone:	Not reported
Transaction Type:	Not reported
Transfer Type:	Not reported
Site Number:	7312
X Coordinate:	619712
Y Coordinate:	704728
Coord:	619712:704728
AutoID:	6156
Ownership Type:	unknown
Ownership:	DEP Case
PStatus:	DEP Case
PI Number:	250173
CSL ID Number:	Not reported
Owner Name:	Not reported
Owner Address + Owner Street:	Not reported
Owner City:	Not reported
Owner State:	Not reported
Owner Zip Code:	Not reported
Owner County:	Not reported
Owner Phone:	9999999999
Owner Fax:	9999999999
Owner Email:	Not reported

Map ID
Direction
Distance
Elevation

MAP FINDINGS

Site

Database(s)

EDR ID Number
EPA ID Number

2019 KERRIGAN AVENUE LLC (Continued)

U003993822

Owner Organization:	Not reported
Authorized Representative:	Not reported
Auth Rep Relation to Owner:	Not reported
Municipal Contact Name:	Not reported
Municipal Contact Street:	Not reported
Municipal Contact City:	Not reported
Municipal Contact State:	Not reported
Municipal Contact Zip Code:	Not reported
Municipal Contact Phone:	9999999999
Municipal Contact Fax:	9999999999
Municipal Contact Email:	Not reported
Department:	Not reported
Municipal Contact Title:	Not reported
Contact Relation to Owner:	Not reported
Current Zoning:	Not reported
Proposed Zoning:	Not reported
Copy of Title Insurance:	Not reported
Municode:	0910
Block:	Not reported
Lot:	Not reported
Development Plan Completed:	Unknown
Market Study Completed:	Unknown
Current Activity:	Not reported
Current Operations:	Not reported
Prior Operations:	Not reported
Deed Restrictions:	Unknown
Easements:	Unknown
Buildings:	Not reported
Condition of Buildings:	Not reported
Square Footage:	Not reported
Total Buildable Space:	Not reported
Lease Price:	Not reported
Tax Certificate:	Unknown
Tax Lien:	Unknown
Other Liens/Judgements:	No
Traffic Study:	Unknown
Road Access:	Not reported
Waterfront Access:	Unknown
Airport Access:	Unknown
Public Transportation Access:	Unknown
Major Highway Name:	Not reported
Major Highway Interchange:	Not reported
Major Highway Miles Away:	Not reported
Local Highway Name:	Not reported
Local Highway Interchange:	Not reported
Local Highway Miles Away:	Not reported
Rail Type:	Not reported
Rail Name:	Not reported
Rail Station:	Not reported
Rail Miles Away:	Not reported
Public Water:	Unknown
Electric:	Unknown
Gas:	Unknown
Public Sewer:	Unknown
Telephone:	Unknown
Cable:	Unknown
Fiber Optics:	Unknown

Map ID
Direction
Distance
Elevation

MAP FINDINGS

Site

Database(s)

EDR ID Number
EPA ID Number

2019 KERRIGAN AVENUE LLC (Continued)

U003993822

Wetlands:	No
Sensitive Ecosystems/Habitats:	No
Endangered Species:	No
Historic/Archeological Site:	No
100 Year Flood Plain:	No
500 Year Flood Plain:	No
Environmental Report Copies:	Yes
List Containing Site:	Not reported
Preliminary Assessment:	No
Site Investigation:	No
Remedial Investigation:	No
Remedial Action Workplan:	No
Voluntary Cleanup Program:	No
Environmental Litigation:	No
Remediation In Progress:	Yes
Remediation Estimated Complete Date:	Not reported
Regulatory sign-off:	No
Regulatory Sign-Off Description:	Not reported
Other Incentives:	No
Low Interest Rates:	No
HDSRF Grants:	No
TIF:	No
HDSRF Loans:	No
USA Loans:	No
USA Grants:	No
Designated Redevelopment Area:	No
Environmental Opportunity Zone:	No
Tax Rebate or Abatement:	No
Empowerment Zone (Federal):	No
Urban Coordinating Council Neighborhood:	No
Enterprise Community (Federal):	No
Urban Enterprise Zone:	No
Additional Comments:	1) Assigned to Program,9/20/2005 2) C1: No Formal Design - Source Known or Identified-Potential GW Contamination established 9/20/2005
County_int_FK:	9
Municipality_int_FK:	256
Planning Area Designation:	Planning Area 1
Authorized Representative Email:	Not reported
Authorized Representative Phone:	9999999999
General Comments:	Not reported

M59
East
1/8-1/4
0.231 mi.
1221 ft.

HORLBECK METAL CRAFTS INCORPORATED
2100-08 KERRIGAN AVENUE
UNION CITY, NJ 07087

NJ ISRA S107587444
N/A

Site 3 of 5 in cluster M

Relative:
Higher

NJ ISRA:
Pi Number: G000000923
Action Number: ISR870001
Title: E86A95 Horlbeck Metal Crafts,
Isra Trg: Finalized Date Not reported
Start Date: 03/31/1989
Case Status: NFA (No Further Action) HISTORIC
Case No: E86A95
Case Name: Horlbeck Metal Crafts, Incorporated
Trigger Type: Property Sale
Trigger Date: 10/03/1988

Actual:
205 ft.

Map ID
Direction
Distance
Elevation

MAP FINDINGS

Site

Database(s)

EDR ID Number
EPA ID Number

HORLBECK METAL CRAFTS INCORPORATED (Continued)

S107587444

Pi Number: G000000923
Action Number: ISR900002
Title: E90342 Horlbeck Metal Crafts,
Isra Trg: Finalized Date Not reported
Start Date: 06/08/1990
Case Status: NFA (No Further Action) HISTORIC
Case No: E90342
Case Name: Horlbeck Metal Crafts, Incorporated
Trigger Type: Cessation
Trigger Date: 04/23/1990

Pi Number: G000000923
Action Number: ISR900002
Title: E90342 Horlbeck Metal Crafts,
Isra Trg: Finalized Date Not reported
Start Date: 06/08/1990
Case Status: NFA (No Further Action) HISTORIC
Case No: E90342
Case Name: Horlbeck Metal Crafts, Incorporated
Trigger Type: Property Sale
Trigger Date: 04/23/1990

M60
East
1/8-1/4
0.231 mi.
1221 ft.

HORLBECK METAL CRAFTS INC
2100 KERRIGAN AVE
UNION CITY, NJ 07087
Site 4 of 5 in cluster M

RCRA NonGen / NLR 1000277883
NY MANIFEST NJD001233626

Relative:
Higher

RCRA NonGen / NLR:

Actual:
205 ft.

Date form received by agency: 01/01/2007
Facility name: HORLBECK METAL CRAFTS INC
Facility address: 2100 KERRIGAN AVE
UNION CITY, NJ 070872123
EPA ID: NJD001233626
Mailing address: KERRIGAN AVE
UNION CITY, NJ 07087
Contact: Not reported
Contact address: KERRIGAN AVE
UNION CITY, NJ 07087
Contact country: US
Contact telephone: Not reported
Contact email: Not reported
EPA Region: 02
Land type: Facility is not located on Indian land. Additional information is not known.
Classification: Non-Generator
Description: Handler: Non-Generators do not presently generate hazardous waste

Owner/Operator Summary:

Owner/operator name: KUSHNER ROBERT
Owner/operator address: NOT REQUIRED
NOT REQUIRED, WY 99999
Owner/operator country: US
Owner/operator telephone: (212) 555-1212
Legal status: Private
Owner/Operator Type: Operator
Owner/Op start date: Not reported
Owner/Op end date: Not reported

Map ID
Direction
Distance
Elevation

MAP FINDINGS

Site

Database(s)

EDR ID Number
EPA ID Number

HORLBECK METAL CRAFTS INC (Continued)

1000277883

Owner/operator name: KUSHNER ROBERT
Owner/operator address: NOT REQUIRED
NOT REQUIRED, WY 99999
Owner/operator country: US
Owner/operator telephone: (212) 555-1212
Legal status: Private
Owner/Operator Type: Owner
Owner/Op start date: Not reported
Owner/Op end date: Not reported

Handler Activities Summary:

U.S. importer of hazardous waste: No
Mixed waste (haz. and radioactive): No
Recycler of hazardous waste: No
Transporter of hazardous waste: No
Treater, storer or disposer of HW: No
Underground injection activity: No
On-site burner exemption: No
Furnace exemption: No
Used oil fuel burner: No
Used oil processor: No
Used oil refiner: No
Used oil fuel marketer to burner: No
Used oil Specification marketer: No
Used oil transfer facility: No
Used oil transporter: No

Historical Generators:

Date form received by agency: 01/01/2006
Site name: HORLBECK METAL CRAFTS INC
Classification: Not a generator, verified

Date form received by agency: 08/11/1980
Site name: HORLBECK METAL CRAFTS INC
Classification: Large Quantity Generator

Hazardous Waste Summary:

Waste code: F002
Waste name: THE FOLLOWING SPENT HALOGENATED SOLVENTS: TETRACHLOROETHYLENE, METHYLENE CHLORIDE, TRICHLOROETHYLENE, 1,1,1-TRICHLOROETHANE, CHLOROBENZENE, 1,1,2-TRICHLORO-1,2,2-TRIFLUOROETHANE, ORTHO-DICHLOROBENZENE, TRICHLOROFLUOROMETHANE, AND 1,1,2-TRICHLOROETHANE; ALL SPENT SOLVENT MIXTURES/BLENDS CONTAINING, BEFORE USE, A TOTAL OF TEN PERCENT OR MORE (BY VOLUME) OF ONE OR MORE OF THE ABOVE HALOGENATED SOLVENTS OR THOSE LISTED IN F001, F004, OR F005, AND STILL BOTTOMS FROM THE RECOVERY OF THESE SPENT SOLVENTS AND SPENT SOLVENT MIXTURES.

Waste code: F017
Waste name: Not Defined

Waste code: U112
Waste name: ACETIC ACID ETHYL ESTER (I)

Waste code: U161
Waste name: METHYL ISOBUTYL KETONE (I)

Map ID
Direction
Distance
Elevation

MAP FINDINGS

Site

Database(s)

EDR ID Number
EPA ID Number

HORLBECK METAL CRAFTS INC (Continued)

1000277883

Waste code: U186
Waste name: 1-METHYLBUTADIENE (I)

Waste code: U220
Waste name: BENZENE, METHYL-

Waste code: U239
Waste name: BENZENE, DIMETHYL- (I,T)

Waste code: X001
Waste name: WASTE OILS

Violation Status: No violations found

Evaluation Action Summary:

Evaluation date: 01/03/1984
Evaluation: NON-FINANCIAL RECORD REVIEW
Area of violation: Not reported
Date achieved compliance: Not reported
Evaluation lead agency: State

NY MANIFEST:

EPA ID: NJD001233626
Country: USA

Mailing Info:

Name: HORBECK METAL CRAFTS INCORPORATED
Contact: ROBERT KUCHLIER
Address: 2100 KERRIGAN AVENUE
City/State/Zip: UNION CITY, NJ 07887
Country: USA
Phone: 201-867-4424

Manifest:

Document ID: NYB2089674
Manifest Status: Completed after the designated time period for a TSDF to get a copy to the DEC
Trans1 State ID: XS-79CE
Trans2 State ID: 75723A
Generator Ship Date: 05/10/1990
Trans1 Recv Date: 05/10/1990
Trans2 Recv Date: 05/11/1990
TSD Site Recv Date: 05/11/1990
Part A Recv Date: 06/27/1990
Part B Recv Date: 06/27/1990
Generator EPA ID: NJD001233626
Trans1 EPA ID: NYD057722258
Trans2 EPA ID: NYD057722258
TSDF ID: NYD057722258
Waste Code: F001 - UNKNOWN
Quantity: 00100
Units: G - Gallons (liquids only)* (8.3 pounds)
Number of Containers: 002
Container Type: DM - Metal drums, barrels
Handling Method: R Material recovery of more than 75 percent of the total material.
Specific Gravity: 121
Year: 1990

Map ID
Direction
Distance
Elevation

MAP FINDINGS

Site

Database(s)

EDR ID Number
EPA ID Number

HORLBECK METAL CRAFTS INC (Continued)

1000277883

Document ID: NYA7143228
Manifest Status: Completed copy
Trans1 State ID: 000000000
Trans2 State ID: 000000000
Generator Ship Date: 05/22/1989
Trans1 Recv Date: 05/22/1989
Trans2 Recv Date: / /
TSD Site Recv Date: 05/24/1989
Part A Recv Date: 05/25/1989
Part B Recv Date: 06/07/1989
Generator EPA ID: NJD001233626
Trans1 EPA ID: NYD057722258
Trans2 EPA ID: Not reported
TSD ID: NYD057722258
Waste Code: F001 - UNKNOWN
Quantity: 00055
Units: G - Gallons (liquids only)* (8.3 pounds)
Number of Containers: 001
Container Type: DM - Metal drums, barrels
Handling Method: R Material recovery of more than 75 percent of the total material.
Specific Gravity: 122
Year: 1989

Document ID: NYA5757084
Manifest Status: Completed after the designated time period for a TSD ID to get a copy to the DEC
Trans1 State ID: 23000GU
Trans2 State ID: Not reported
Generator Ship Date: 05/28/1987
Trans1 Recv Date: 05/28/1987
Trans2 Recv Date: / /
TSD Site Recv Date: 06/01/1987
Part A Recv Date: 06/26/1987
Part B Recv Date: 06/10/1987
Generator EPA ID: NJD001233626
Trans1 EPA ID: NYD057722258
Trans2 EPA ID: Not reported
TSD ID: NYD057722258
Waste Code: F001 - UNKNOWN
Quantity: 00036
Units: G - Gallons (liquids only)* (8.3 pounds)
Number of Containers: 001
Container Type: DM - Metal drums, barrels
Handling Method: R Material recovery of more than 75 percent of the total material.
Specific Gravity: 100
Year: 1987

Document ID: NYA1348281
Manifest Status: Completed after the designated time period for a TSD ID to get a copy to the DEC
Trans1 State ID: NJSWAS689
Trans2 State ID: Not reported
Generator Ship Date: 09/28/1984
Trans1 Recv Date: 09/28/1984
Trans2 Recv Date: / /
TSD Site Recv Date: 09/28/1984
Part A Recv Date: 10/29/1984

Map ID
Direction
Distance
Elevation

MAP FINDINGS

Site

Database(s)

EDR ID Number
EPA ID Number

HORLBECK METAL CRAFTS INC (Continued)

1000277883

Part B Recv Date: 10/04/1985
Generator EPA ID: NJD001233626
Trans1 EPA ID: NJD099481194
Trans2 EPA ID: Not reported
TSD ID: NYD980536015
Waste Code: X722 - WASTE OIL RES FM TANK CLEANING (NJ)
Quantity: 00050
Units: G - Gallons (liquids only)* (8.3 pounds)
Number of Containers: 001
Container Type: TT - Cargo tank, tank trucks
Handling Method: T Chemical, physical, or biological treatment.
Specific Gravity: 100
Year: 1984

Document ID: NYA7189227
Manifest Status: Completed copy
Trans1 State ID: 000000000
Trans2 State ID: 000000000
Generator Ship Date: 10/24/1988
Trans1 Recv Date: 10/24/1988
Trans2 Recv Date: / /
TSD Site Recv Date: 10/26/1988
Part A Recv Date: 10/27/1988
Part B Recv Date: 11/07/1988
Generator EPA ID: NJD001233626
Trans1 EPA ID: NYD057722258
Trans2 EPA ID: Not reported
TSD ID: NYD057722258
Waste Code: F001 - UNKNOWN
Quantity: 00050
Units: G - Gallons (liquids only)* (8.3 pounds)
Number of Containers: 001
Container Type: DM - Metal drums, barrels
Handling Method: R Material recovery of more than 75 percent of the total material.
Specific Gravity: 100
Year: 1988

Document ID: NYA6294096
Manifest Status: Completed copy
Trans1 State ID: IA7667
Trans2 State ID: Not reported
Generator Ship Date: 02/03/1988
Trans1 Recv Date: 02/03/1988
Trans2 Recv Date: / /
TSD Site Recv Date: 02/04/1988
Part A Recv Date: 02/09/1988
Part B Recv Date: 02/12/1988
Generator EPA ID: NJD001233626
Trans1 EPA ID: NYD057722258
Trans2 EPA ID: Not reported
TSD ID: NYD057722258
Waste Code: F001 - UNKNOWN
Quantity: 00050
Units: G - Gallons (liquids only)* (8.3 pounds)
Number of Containers: 001

Map ID
Direction
Distance
Elevation

MAP FINDINGS

Site

Database(s)

EDR ID Number
EPA ID Number

HORLBECK METAL CRAFTS INC (Continued)

1000277883

Container Type: DM - Metal drums, barrels
Handling Method: R Material recovery of more than 75 percent of the total material.
Specific Gravity: 100
Year: 1988

Document ID: NYA4184818
Manifest Status: Completed copy
Trans1 State ID: 23986-GU
Trans2 State ID: Not reported
Generator Ship Date: 09/29/1986
Trans1 Recv Date: 09/29/1986
Trans2 Recv Date: / /
TSD Site Recv Date: 09/30/1986
Part A Recv Date: 10/03/1986
Part B Recv Date: 10/15/1986
Generator EPA ID: NJD001233626
Trans1 EPA ID: NYD057722258
Trans2 EPA ID: Not reported
TSDF ID: NYD057722258
Waste Code: F001 - UNKNOWN
Quantity: 00159
Units: G - Gallons (liquids only)* (8.3 pounds)
Number of Containers: 003
Container Type: DM - Metal drums, barrels
Handling Method: R Material recovery of more than 75 percent of the total material.
Specific Gravity: 100
Year: 1986

Document ID: NYA3017935
Manifest Status: Completed copy
Trans1 State ID: 23000GU
Trans2 State ID: Not reported
Generator Ship Date: 02/02/1987
Trans1 Recv Date: 02/02/1987
Trans2 Recv Date: / /
TSD Site Recv Date: 02/04/1987
Part A Recv Date: 02/10/1987
Part B Recv Date: 02/12/1987
Generator EPA ID: NJD001233626
Trans1 EPA ID: NYD057722258
Trans2 EPA ID: Not reported
TSDF ID: NYD057722258
Waste Code: F001 - UNKNOWN
Quantity: 00055
Units: G - Gallons (liquids only)* (8.3 pounds)
Number of Containers: 001
Container Type: DM - Metal drums, barrels
Handling Method: R Material recovery of more than 75 percent of the total material.
Specific Gravity: 100
Year: 1987

Map ID
Direction
Distance
Elevation

MAP FINDINGS

EDR ID Number
EPA ID Number

M61
East
1/8-1/4
0.235 mi.
1242 ft.

TOUCH OF LACE INC
2111 KERRIGAN AVE
UNION CITY, NJ 07087
Site 5 of 5 in cluster M

RCRA NonGen / NLR **1000889685**
NJ0000333427

Relative:
Higher

RCRA NonGen / NLR:

Actual:
203 ft.

Date form received by agency: 01/01/2007
Facility name: TOUCH OF LACE INC
Facility address: 2111 KERRIGAN AVE
UNION CITY, NJ 070872122
EPA ID: NJ0000333427
Mailing address: KERRIGAN AVE
UNION CITY, NJ 07087
Contact: Not reported
Contact address: KERRIGAN AVE
UNION CITY, NJ 07087
Contact country: US
Contact telephone: Not reported
Contact email: Not reported
EPA Region: 02
Classification: Non-Generator
Description: Handler: Non-Generators do not presently generate hazardous waste

Owner/Operator Summary:

Owner/operator name: BRUCE J ALTMAN
Owner/operator address: 2111 KERRIGAN AVE
UNION CITY, NJ 07087
Owner/operator country: US
Owner/operator telephone: (201) 863-8881
Legal status: Private
Owner/Operator Type: Operator
Owner/Op start date: Not reported
Owner/Op end date: Not reported

Owner/operator name: BRUCE J ALTMAN
Owner/operator address: 2111 KERRIGAN AVE
UNION CITY, NJ 07087
Owner/operator country: US
Owner/operator telephone: (201) 863-8881
Legal status: Private
Owner/Operator Type: Owner
Owner/Op start date: Not reported
Owner/Op end date: Not reported

Handler Activities Summary:

U.S. importer of hazardous waste: No
Mixed waste (haz. and radioactive): No
Recycler of hazardous waste: No
Transporter of hazardous waste: No
Treater, storer or disposer of HW: No
Underground injection activity: No
On-site burner exemption: No
Furnace exemption: No
Used oil fuel burner: No
Used oil processor: No
Used oil refiner: No
Used oil fuel marketer to burner: No

Map ID
Direction
Distance
Elevation

MAP FINDINGS

Site

Database(s)

EDR ID Number
EPA ID Number

TOUCH OF LACE INC (Continued)

1000889685

Used oil Specification marketer: No
Used oil transfer facility: No
Used oil transporter: No

Historical Generators:

Date form received by agency: 01/01/2006
Site name: TOUCH OF LACE INC
Classification: Not a generator, verified

Date form received by agency: 05/26/1994
Site name: TOUCH OF LACE INC
Classification: Small Quantity Generator

Hazardous Waste Summary:

Waste code: D001
Waste name: IGNITABLE HAZARDOUS WASTES ARE THOSE WASTES WHICH HAVE A FLASHPOINT OF LESS THAN 140 DEGREES FAHRENHEIT AS DETERMINED BY A PENSKEY-MARTENS CLOSED CUP FLASH POINT TESTER. ANOTHER METHOD OF DETERMINING THE FLASH POINT OF A WASTE IS TO REVIEW THE MATERIAL SAFETY DATA SHEET, WHICH CAN BE OBTAINED FROM THE MANUFACTURER OR DISTRIBUTOR OF THE MATERIAL. LACQUER THINNER IS AN EXAMPLE OF A COMMONLY USED SOLVENT WHICH WOULD BE CONSIDERED AS IGNITABLE HAZARDOUS WASTE.

Violation Status: No violations found

P62
SSW
1/8-1/4
0.236 mi.
1247 ft.

EXXON CO USA 32623
1520 PATERSON PLANK RD
NORTH BERGEN, NJ 07047

RCRA NonGen / NLR **1000541667**
NJ SPILLS **NJD986599843**

Site 1 of 3 in cluster P

Relative:
Higher

RCRA NonGen / NLR:

Date form received by agency: 01/01/2007
Facility name: EXXON CO USA 32623
Facility address: 1520 PATERSON PLANK RD
NORTH BERGEN, NJ 070471906
EPA ID: NJD986599843
Mailing address: PO BOX 4415
HOUSTON, NJ 77210
Contact: Not reported
Contact address: PO BOX 4415
HOUSTON, NJ 77210
Contact country: US
Contact telephone: Not reported
Contact email: Not reported
EPA Region: 02
Classification: Non-Generator
Description: Handler: Non-Generators do not presently generate hazardous waste

Actual:
162 ft.

Owner/Operator Summary:

Owner/operator name: THOMAS CALNAN
Owner/operator address: 1520 PATERSON PLANK RD
NORTH BERGEN, NJ 07047
Owner/operator country: US
Owner/operator telephone: (201) 863-9052
Legal status: Private
Owner/Operator Type: Owner

Map ID
Direction
Distance
Elevation

MAP FINDINGS

Site

Database(s)

EDR ID Number
EPA ID Number

EXXON CO USA 32623 (Continued)

1000541667

Owner/Op start date: Not reported
Owner/Op end date: Not reported

Owner/operator name: THOMAS CALNAN
Owner/operator address: 1520 PATERSON PLANK RD
NORTH BERGEN, NJ 07047
Owner/operator country: US
Owner/operator telephone: (201) 863-9052
Legal status: Private
Owner/Operator Type: Operator
Owner/Op start date: Not reported
Owner/Op end date: Not reported

Handler Activities Summary:

U.S. importer of hazardous waste: No
Mixed waste (haz. and radioactive): No
Recycler of hazardous waste: No
Transporter of hazardous waste: No
Treater, storer or disposer of HW: No
Underground injection activity: No
On-site burner exemption: No
Furnace exemption: No
Used oil fuel burner: No
Used oil processor: No
User oil refiner: No
Used oil fuel marketer to burner: No
Used oil Specification marketer: No
Used oil transfer facility: No
Used oil transporter: No

Historical Generators:

Date form received by agency: 01/01/2006
Site name: EXXON CO USA 32623
Classification: Not a generator, verified

Date form received by agency: 02/18/1994
Site name: EXXON CO USA 32623
Classification: Large Quantity Generator

Date form received by agency: 10/29/1990
Site name: EXXON CO USA 32623
Classification: Small Quantity Generator

Hazardous Waste Summary:

Waste code: D000
Waste name: Not Defined

Waste code: D018
Waste name: BENZENE

Violation Status: No violations found

NJ SPILL:

Facility ID: 80501
Case Number: 01-06-23-1711-23
Notify Type: Facility

Map ID
Direction
Distance
Elevation

MAP FINDINGS

Site

Database(s)

EDR ID Number
EPA ID Number

EXXON CO USA 32623 (Continued)

1000541667

Date Received: 06/23/2001
Location: Other
Other Location: Not reported
Incident Date: 06/23/2001
Incident Time: 1645
A310 Letter: True
Ref. Code: 101
COMU: 0908
CAS Number: Not reported
Hazardous: No
Incident Location: Not reported
Facility Type: Commercial
Facility Phone: Not reported
Substance(s): Not reported
Substance Type: Not reported
Substance Identity: Not reported
TCPA Chemical: Not reported
Hazrds Material: Not reported
Amnt Released: Not reported
Release VE: Not reported
Contained: Not reported
Release Type: Not reported
Incident Desc: Not reported
Status at Spill: MATERIAL LEAKED FROM BOTTOM OF DISPENSER. REPAIRS AND CLEAN UP IN PROGRESS. NON EMERGENT.

NJ Spill Date: Not reported
NJ Spill Time: Not reported
NJ Spill Name: Not reported
NJ Spill Title: Not reported
NJ Spill Phone: Not reported
Other Date: Not reported
Other Time: Not reported
Other Name: Not reported
Other Title: Not reported
Other Phone: Not reported
Injuries: No
Public Exposure: No
Road Closed: No
Facility Evacuation: No
Receiving Water: Not reported
Public Evacuation: No
Police at Scene: No
Firemen at Scene: No
Contamination of: Land
Nature of Incident: Not reported
Wind Direction/Speed: 0
Assistance Requested: No
Memo. Of Understanding: No
Drill/trng Exercise: No
Operator: JON
Contact Name: Not reported
Caller Name: REDACTED
Caller Title: Not reported
Caller Address: Not reported
Caller City,St,Zip: Not reported
Caller Phone: Not reported
Responsible Party: Known

Map ID
Direction
Distance
Elevation

MAP FINDINGS

Site

Database(s)

EDR ID Number
EPA ID Number

EXXON CO USA 32623 (Continued)

1000541667

Responsible Party Name: EXXON GAS STATION
Responsible Party Contact: Not reported
Responsible Party Title: Not reported
Responsible Party Telephone: Not reported
Responsible Party Street: 1520 PATERSON PLANK RD
Responsible Party Municipality: NORTH BERGEN
Responsible Party State: NJ
Responsible Party Zip: Not reported
Responsible City,St,Zip: NORTH BERGEN, NJ
Responsible Party County: HUDSON
Local Municipality: No
Local Municipality Name: Not reported
Local Municipality Title: Not reported
Local Municipality Phone: Not reported
Local Municipality Date: Not reported
Local Municipality Time: Not reported
Incident Name: Not reported
Incident Referred To: Not reported
Incident Region: Not reported
Incident Phone: Not reported
Incident Date: Not reported
Comments: SOP 9 CHART D
Date A310 Letter Printed: Not reported
Date Local Authority Was Notified: Not reported
Date Update: Not reported
Date Report Faxed to Local Authority: Not reported
Local Authority Notification Date: Not reported
Reporter Name: Not reported
Reporter Type: Not reported
Rep Received Date: Not reported
Reporter Title: Not reported
Reporter Orgzn: Not reported
Reporter Address: Not reported
Reporter City,St,Zip: Not reported
Reporter County: Not reported
Incident Type: Not reported
Incident Status: Not reported
Incident Category: Not reported
Incident Source: Not reported
Incident Address: Not reported
Incident Address 2: Not reported
Incident City,St,Zip: Not reported
Incident County: Not reported
DEP Requested: Not reported
Confidential: Not reported

P63
SSW
1/8-1/4
0.236 mi.
1247 ft.
EXXON S/S # 3-2623
1520 PATERSON PLANK RD
NORTH BERGEN, NJ
Site 2 of 3 in cluster P

NJ HIST LUST **S104388930**
N/A

Relative: LUST HIST:
Higher Case ID: 90-12-12-1533
Lead Program Assigned: Bureau of Underground Storage Tanks
Actual: **Facility Status:** **Assigned to a Program**
162 ft. UST ID: 0076890
TMS Number: Not reported

Map ID
Direction
Distance
Elevation

MAP FINDINGS

Site

Database(s)

EDR ID Number
EPA ID Number

EXXON S/S # 3-2623 (Continued)

S104388930

Remedial Level: Site has confirmed soil and ground water contamination.
Case Manager: Bill Brown
Facility Phone: (609) 777-1386
No Further Action: Not reported
RAW Approved: Y
CEA: Y
Date CEA Lifted: Not reported
Dead Notice: Not reported

P64
SSW
1/8-1/4
0.238 mi.
1256 ft.

1520 PATERSON PLANK RD
NORTH BERGEN, NJ 07047

EDR US Hist Auto Stat 1015242354
N/A

Site 3 of 3 in cluster P

Relative:
Higher

EDR Historical Auto Stations:

Actual:
162 ft.

Name: SNAPPYS EXXON SERVICENTER
Year: 1999
Address: 1520 PATERSON PLANK RD

Name: SNAPPYS EXXON SERVICENTER
Year: 2000
Address: 1520 PATERSON PLANK RD

Name: SNAPPYS EXXON SERVICENTER
Year: 2001
Address: 1520 PATERSON PLANK RD

Name: SNAPPYS EXXON SERVICENTER
Year: 2002
Address: 1520 PATERSON PLANK RD

Name: SNAPPYS EXXON SERVICENTER
Year: 2003
Address: 1520 PATERSON PLANK RD

Name: AUTO REPAIRS BY JUAN
Year: 2009
Address: 1520 PATERSON PLANK RD

Name: AUTO REPAIRS BY JUAN
Year: 2010
Address: 1520 PATERSON PLANK RD

Name: AUTO REPAIRS BY JUAN
Year: 2011
Address: 1520 PATERSON PLANK RD

Name: AUTO REPAIRS BY JUAN
Year: 2012
Address: 1520 PATERSON PLANK RD

Map ID
Direction
Distance
Elevation

MAP FINDINGS

Site

Database(s)

EDR ID Number
EPA ID Number

65
SE
1/8-1/4
0.239 mi.
1260 ft.

1800 KERRIGAN AVENUE
1800 KERRIGAN AVE
UNION CITY, NJ 07097

NJ SHWS
NJ Release
NJ NJEMS

S110514259
N/A

Relative:
Higher

SHWS:

Site ID: 436270
Status: Closed
Home Owner: Yes
PI Number: 548228

Actual:
208 ft.

Detail As Of April 2012:

X Coord Site: Not reported
X Coord PI: Not reported
Y Coord Site: Not reported
Y Coord PI: Not reported

NJ Release:

Facility Type: Other
Facility Phone: Not reported
Incident Date: 03/15/2010
Incident Time: Not reported
TD Log #: 343395
Case Number: 10-03-16-1500-12
Date Received: 03/16/2010
Nature of Incident: Not reported
Operator: Not reported
Incident Type: Underground Storage Tank
Incident Location: RESIDENCE
Location: Not reported
Other Location: Not reported
Contact Name: Not reported
Caller Name: Not reported
Caller Title: Not reported
Caller Address: Not reported
Caller City,St,Zip: Not reported
Caller Telephone: Not reported
Substance(s): Not reported
Substance Type: Not reported
Substance Identity: Not reported
CAS Number: Not reported
A310 Letter: Not reported
TCPA Chemical: Not reported
Hazardous Material: Not reported
COMU: Not reported
Ref. Code: Not reported
Amount Released: Not reported
Contained: Not reported
Release Type: Not reported
Release VE: Not reported
Injuries: No
Public Exposure: No
Facility Evacuation: No
Police at Scene: No
Firemen at Scene: No
Contamination of: Not reported
Receiving Water: Not reported
Status at Spill: Not reported

Map ID
Direction
Distance
Elevation

MAP FINDINGS

Site

Database(s)

EDR ID Number
EPA ID Number

1800 KERRIGAN AVENUE (Continued)

S110514259

NJ Spill Date:	Not reported
NJ Spill Time:	Not reported
NJ Spill Name:	Not reported
NJ Spill Title:	Not reported
NJ Spill Phone:	Not reported
Other Date:	Not reported
Other Time:	Not reported
Other Name:	Not reported
Other Title:	Not reported
Other Telephone:	Not reported
Public Evacuation:	No
Assistance Requested:	Not reported
Wind Direction/Speed:	Not reported
Local Municipality Notified:	Not reported
Local Municipality Name:	Not reported
Local Municipality Title:	Not reported
Local Municipality Telephone:	Not reported
Local Municipality Date:	Not reported
Local Municipality Time:	Not reported
Incident Description:	Not reported
Incident Name:	Not reported
Incident Referred To:	Not reported
Incident Region:	Not reported
Incident Telephone:	Not reported
Incident Date:	Not reported
Incident time:	Not reported
Incident ITM:	Not reported
Comments:	Not reported
Date A310 Letter Printed:	Not reported
Date Local Authority Was Notified:	Not reported
Date Updated:	Not reported
Date Report Faxed to Local Authority:	Not reported
Local Authority Notification Date:	Not reported
Rep Receive Date:	03/16/2010
Reporter Type:	Other
Reporter Name:	REDACTED
Reporter Title:	REDACTED
Reporter Org:	REDACTED
Reporter Address:	Not reported
Reporter City,St,Zip:	Not reported
Reporter County:	Not reported
Incident Status:	Terminated
Incident Category:	Other
Incident Source:	LARA ROEFRAO
Incident Address:	22 VALLEY RD
Incident Address 2:	Not reported
Incident City,St,Zip:	Out Of State, MA
Incident County:	Out Of State
DEP Requested:	No
Confidential:	Not reported
Notify Type:	Not reported
Road Closed:	No
Direction:	Not reported
Responsible Party:	Not reported
Responsible Party Name:	Not reported
Responsible Party Contact:	Not reported
Responsible Party Title:	Not reported

Map ID
Direction
Distance
Elevation

MAP FINDINGS

Site

Database(s)

EDR ID Number
EPA ID Number

1800 KERRIGAN AVENUE (Continued)

S110514259

Responsible Party Phone:	Not reported
Responsible Party Street:	Not reported
Responsible Party County:	Not reported
Responsible Party City,St,Zip:	Not reported
Memo. Of Understanding:	Not reported
Drill/trng Exercise:	Not reported
Hazardous:	Not reported
Facility Type:	Residential
Facility Phone:	Not reported
Incident Date:	01/13/2010
Incident Time:	Not reported
TD Log #:	340053
Case Number:	10-02-04-1122-13
Date Received:	02/04/2010
Nature of Incident:	Not reported
Operator:	Not reported
Incident Type:	Underground Storage Tank
Incident Location:	RESIDENCE
Location:	Not reported
Other Location:	Not reported
Contact Name:	Not reported
Caller Name:	Not reported
Caller Title:	Not reported
Caller Address:	Not reported
Caller City,St,Zip:	Not reported
Caller Telephone:	Not reported
Substance(s):	Not reported
Substance Type:	Not reported
Substance Identity:	Not reported
CAS Number:	Not reported
A310 Letter:	Not reported
TCPA Chemical:	Not reported
Hazrds Material:	Not reported
COMU:	Not reported
Ref. Code:	Not reported
Amt Released:	Not reported
Contained:	Not reported
Release Type:	Not reported
Release VE:	Not reported
Injuries:	No
Public Exposure:	No
Facility Evacuation:	No
Police at Scene:	No
Firemen at Scene:	No
Contamination of:	Not reported
Receiving Water:	Not reported
Status at Spill:	Not reported
NJ Spill Date:	Not reported
NJ Spill Time:	Not reported
NJ Spill Name:	Not reported
NJ Spill Title:	Not reported
NJ Spill Phone:	Not reported
Other Date:	Not reported
Other Time:	Not reported
Other Name:	Not reported
Other Title:	Not reported

Map ID
Direction
Distance
Elevation

MAP FINDINGS

Site

Database(s)

EDR ID Number
EPA ID Number

1800 KERRIGAN AVENUE (Continued)

S110514259

Other Telephone:	Not reported
Public Evacuation:	No
Assistance Requested:	Not reported
Wind Direction/Speed:	Not reported
Local Municipality Notified:	Not reported
Local Municipality Name:	Not reported
Local Municipality Title:	Not reported
Local Municipality Telephone:	Not reported
Local Municipality Date:	Not reported
Local Municipality Time:	Not reported
Incident Description:	Not reported
Incident Name:	Not reported
Incident Referred To:	Not reported
Incident Region:	Not reported
Incident Telephone:	Not reported
Incident Date:	Not reported
Incident time:	Not reported
Incident ITM:	Not reported
Comments:	Not reported
Date A310 Letter Printed:	Not reported
Date Local Authority Was Notified:	Not reported
Date Updated:	Not reported
Date Report Faxed to Local Authority:	Not reported
Local Authority Notification Date:	Not reported
Rep Receive Date:	02/04/2010
Reporter Type:	Municipal Rep.
Reporter Name:	REDACTED
Reporter Title:	REDACTED
Reporter Org:	REDACTED
Reporter Address:	Not reported
Reporter City,St,Zip:	Not reported
Reporter County:	Not reported
Incident Status:	Terminated
Incident Category:	Other
Incident Source:	LAURA ROESARO
Incident Address:	1800 KERRIGAN AVE
Incident Address 2:	Not reported
Incident City,St,Zip:	Union City, NJ 07087
Incident County:	Hudson
DEP Requested:	No
Confidential:	Not reported
Notify Type:	Not reported
Road Closed:	No
Direction:	Not reported
Responsible Party:	Not reported
Responsible Party Name:	Not reported
Responsible Party Contact:	Not reported
Responsible Party Title:	Not reported
Responsible Party Phone:	Not reported
Responsible Party Street:	Not reported
Responsible Party County:	Not reported
Responsible Party City,St,Zip:	Not reported
Memo. Of Understanding:	Not reported
Drill/trng Exercise:	Not reported
Hazardous:	Not reported

Map ID
Direction
Distance
Elevation

MAP FINDINGS

Site

Database(s)

EDR ID Number
EPA ID Number

1800 KERRIGAN AVENUE (Continued)

S110514259

NJEMS:

Site Id: 436270
Municipality: UNION CITY
Municipality Name From Spatial Overlay: UNION CITY
GNIS Civil Code For Municipality: 885424
Municipal Code (NJ-1040): 0910
X Coord: 619563
Y Coord: 704237
Coord System: NJ STATE PLANE (NAD83) - USFEET
Coord Type: GIS Parcel Centroid
Coord Origin: DEP-GIS
State Standard Numeric Code From Spatial Overlay: 0910
Unique Feature Number For Municipality From Spatial Overlay: Not reported
Eleven Digit Hydrologic Unit Code From Spatial Overlay: 02030103180
Fourteen Digit Hydrologic Unit Code From Spatial Overlay: 02030103180100
Watershed Management Area Number From Spatial Overlay: 05
Watershed Management Area Name From Spatial Overlay: Hackensack, Hudson, and Pascack
Water Region Code From Spatial Overlay: 1
Water Region Name From Spatial Overlay: Northeast
Sub Watershed Name From Overlay: Hackensack R (below Amtrak bridge)
Watershed Name From Spatial Overlay: Hackensack R (below/incl Hirshfeld Bk)

Q66
South
1/8-1/4
0.241 mi.
1271 ft.

APARTMENT BUILDING
1631-1817 KENNEDY BLVD
NORTH BERGEN, NJ

NJ HIST LUST **S104390978**
N/A

Site 1 of 2 in cluster Q

Relative:
Higher

LUST HIST:

Case ID: 93-11-17-1502
Lead Program Assigned: Bureau of Field Operations - Initial Notice Section
Facility Status: Case Management Strategy
UST ID: 0265511
TMS Number: Not reported
Remedial Level: Site has 1 area of concern with 1 media of concern.
Case Manager: Not reported
Facility Phone: Not reported
No Further Action: Not reported
RAW Approved: Not reported
CEA: Not reported
Date CEA Lifted: Not reported
Dead Notice: Not reported

Actual:
202 ft.

R67
ENE
1/8-1/4
0.246 mi.
1301 ft.

FERMIN & DIEGO SERVICE STATION
2300 KENNEDY BLVD
UNION CITY, NJ 07087

NJ SHWS **U000365118**
NJ HIST HWS **N/A**
NJ LUST
NJ HIST LUST
NJ UST
NJ BROWNFIELDS
NJ NJEMS

Site 1 of 2 in cluster R

Relative:
Higher

SHWS:

Site ID: 6950
Status: Active
Home Owner: No
PI Number: 016543

Actual:
191 ft.

Map ID
Direction
Distance
Elevation

MAP FINDINGS

Site

Database(s)

EDR ID Number
EPA ID Number

FERMIN & DIEGO SERVICE STATION (Continued)

U000365118

Detail As Of April 2012:

X Coord Site: Not reported
X Coord PI: Not reported
Y Coord Site: Not reported
Y Coord PI: Not reported

HIST SHWS:

Case Status: **Active**
Status Date: 3/15/1999
Case ID: 016543
Contact: BSCM
Sub Section Label: A: Sites with On-Site Sources of Contamination
Site Municipality: 0910
Remedial Level Code: C2
Classification exception area dt: None
Classification exception area dt: Not reported
Deed Notice Status: None
Deed Notice Date: Not reported
Engineering Control Status: None
Engineering Control Date: Not reported
National Priorities List Status: Not reported
National Priorities List Date: Not reported
X Coordinate: 619992
Y Coordinate: 705699
Coordinate System: NJ State Plane (NAD83) - USFEET

LUST:

Case ID: 16543
Bureau: LSR120001

LUST HIST:

Case ID: 99-03-15-1526-09
Lead Program Assigned: Bureau of Underground Storage Tanks
Facility Status: **Assigned to a Program**
UST ID: 0165431
TMS Number: N99-0171
Remedial Level: Site has 1 area of concern with 1 media of concern.
Case Manager: David Rubin
Facility Phone: (609) 633-1284
No Further Action: Not reported
RAW Approved: Not reported
CEA: Not reported
Date CEA Lifted: Not reported
Dead Notice: Not reported

UST:

Facility ID: 016543

Contact:

Owner Name: Not Identified Not Identified
Organization: JOSE DIEGO
Contact Type(UST Reg): Facility Operator
Contact Address (UST Reg): 2300KENNEDY BLVD
Contact Address 2 (UST Reg): Not reported

Map ID
Direction
Distance
Elevation

MAP FINDINGS

Site

Database(s)

EDR ID Number
EPA ID Number

FERMIN & DIEGO SERVICE STATION (Continued)

U000365118

Conact City,St,Zip (UST Reg): Union City, NJ 07087

Owner Name: JOSE DIEGO
Organization: FERMIN & DIEGO
Contact Type(UST Reg): Tank Owner
Contact Address (UST Reg): 2300 KENENDY BLVD
Contact Address 2 (UST Reg): Not reported
Conact City,St,Zip (UST Reg): Union City, NJ 07087

Tanks:

Tank Id: TANK-1
Tank Number: E1
Tank Status: **Removed**
Tank Status Date: 03/10/1999
Install Date: 01/01/1982
Tank Contents: Unleaded Gasoline
Tank Size: 3000
Tank Compliance: No
Overfill: Yes
Compliance Monitoring?: No
Overfill Protection: Yes
Spill Containment: Yes
Tank Wellhead Protection: Not reported
Tank/Pipe Construction Type: Pipe Bare steel
Tank/Pipe Construction Type: Tank Bare steel
Tank/Pipe Monitor: Pipe None
Tank/Pipe Monitor: Tank None

Tank Id: TANK-2
Tank Number: E2
Tank Status: **Removed**
Tank Status Date: 03/12/1999
Install Date: 01/01/1982
Tank Contents: Unleaded Gasoline
Tank Size: 2000
Tank Compliance: No
Overfill: Yes
Compliance Monitoring?: No
Overfill Protection: Yes
Spill Containment: Yes
Tank Wellhead Protection: Not reported
Tank/Pipe Construction Type: Pipe Bare steel
Tank/Pipe Construction Type: Tank Bare steel
Tank/Pipe Monitor: Pipe None
Tank/Pipe Monitor: Tank None

Tank Id: TANK-3
Tank Number: E3
Tank Status: **Removed**
Tank Status Date: 03/11/1999
Install Date: 01/01/1982
Tank Contents: Unleaded Gasoline
Tank Size: 3000
Tank Compliance: No

Map ID
Direction
Distance
Elevation

MAP FINDINGS

Site

Database(s)

EDR ID Number
EPA ID Number

FERMIN & DIEGO SERVICE STATION (Continued)

U000365118

Overfill: Yes
Compliance Monitoring?: No
Overfill Protection: Yes
Spill Containment: Yes
Tank Wellhead Protection: Not reported
Tank/Pipe Construction Type: Tank Bare steel
Tank/Pipe Construction Type: Pipe Bare steel
Tank/Pipe Monitor: Pipe None
Tank/Pipe Monitor: Tank None

Tank Id: TANK-4
Tank Number: E4
Tank Status: Removed
Tank Status Date: 03/11/1999
Install Date: 01/01/1982
Tank Contents: Unleaded Gasoline
Tank Size: 2000
Tank Compliance: No
Overfill: Yes
Compliance Monitoring?: No
Overfill Protection: Yes
Spill Containment: Yes
Tank Wellhead Protection: Not reported
Tank/Pipe Construction Type: Pipe Bare steel
Tank/Pipe Construction Type: Tank Bare steel
Tank/Pipe Monitor: Pipe None
Tank/Pipe Monitor: Tank None

Tank Id: TANK-5
Tank Number: 0005
Tank Status: Removed
Tank Status Date: 03/11/1999
Install Date: 01/01/1982
Tank Contents: Unleaded Gasoline
Tank Size: 3000
Tank Compliance: No
Overfill: Yes
Compliance Monitoring?: No
Overfill Protection: Yes
Spill Containment: Yes
Tank Wellhead Protection: Not reported
Tank/Pipe Construction Type: Tank Bare steel
Tank/Pipe Construction Type: Pipe Bare steel
Tank/Pipe Monitor: Pipe None
Tank/Pipe Monitor: Tank None

Tank Id: TANK-6
Tank Number: 06
Tank Status: Removed
Tank Status Date: 03/11/1999
Install Date: 01/01/1944
Tank Contents: Waste Oil
Tank Size: 500
Tank Compliance: No

Map ID
Direction
Distance
Elevation

MAP FINDINGS

Site

Database(s)

EDR ID Number
EPA ID Number

FERMIN & DIEGO SERVICE STATION (Continued)

U000365118

Overfill:	Yes
Compliance Monitoring?:	No
Overfill Protection:	Yes
Spill Containment:	Yes
Tank Wellhead Protection:	Not reported
Tank/Pipe Construction Type:	Pipe Bare steel
Tank/Pipe Construction Type:	Tank Bare steel
Tank/Pipe Monitor:	Pipe None
Tank/Pipe Monitor:	Tank None

BROWNFIELDS:

Price:	Not reported
Assessed Value:	Not reported
Property Size:	Unknown
Annual Taxes:	Not reported
Representative Address:	Not reported
Representative City/State/Zip:	Not reported
Submitter Name:	Not reported
Submitter Address1:	Not reported
Submitter Address2:	Not reported
Submitter City:	Not reported
Submitte rState:	Not reported
Submitter Zip:	Not reported
Submitter Email:	Not reported
Submitter Phone:	Not reported
Transaction Type:	Not reported
Transfer Type:	Not reported
Site Number:	7289
X Coordinate:	619992
Y Coordinate:	705699
Coord:	619992:705699
AutoID:	6133
Ownership Type:	unknown
Ownership:	DEP Case
PStatus:	DEP Case
PI Number:	016543
CSL ID Number:	Not reported
Owner Name:	Not reported
Owner Address + Owner Street:	Not reported
Owner City:	Not reported
Owner State:	Not reported
Owner Zip Code:	Not reported
Owner County:	Not reported
Owner Phone:	9999999999
Owner Fax:	9999999999
Owner Email:	Not reported
Owner Organization:	Not reported
Authorized Representative:	Not reported
Auth Rep Relation to Owner:	Not reported
Municipal Contact Name:	Not reported
Municipal Contact Street:	Not reported
Municipal Contact City:	Not reported
Municipal Contact State:	Not reported
Municipal Contact Zip Code:	Not reported
Municipal Contact Phone:	9999999999
Municipal Contact Fax:	9999999999
Municipal Contact Email:	Not reported

Map ID
Direction
Distance
Elevation

MAP FINDINGS

Site

Database(s)

EDR ID Number
EPA ID Number

FERMIN & DIEGO SERVICE STATION (Continued)

U000365118

Department:	Not reported
Municipal Contact Title:	Not reported
Contact Relation to Owner:	Not reported
Current Zoning:	Not reported
Proposed Zoning:	Not reported
Copy of Title Insurance:	Not reported
Municode:	0910
Block:	Not reported
Lot:	Not reported
Development Plan Completed:	Unknown
Market Study Completed:	Unknown
Current Activity:	Not reported
Current Operations:	Not reported
Prior Operations:	Not reported
Deed Restrictions:	Unknown
Easements:	Unknown
Buildings:	Not reported
Condition of Buildings:	Not reported
Square Footage:	Not reported
Total Buildable Space:	Not reported
Lease Price:	Not reported
Tax Certificate:	Unknown
Tax Lien:	Unknown
Other Liens/Judgements:	No
Traffic Study:	Unknown
Road Access:	Not reported
Waterfront Access:	Unknown
Airport Access:	Unknown
Public Transportation Access:	Unknown
Major Highway Name:	Not reported
Major Highway Interchange:	Not reported
Major Highway Miles Away:	Not reported
Local Highway Name:	Not reported
Local Highway Interchange:	Not reported
Local Highway Miles Away:	Not reported
Rail Type:	Not reported
Rail Name:	Not reported
Rail Station:	Not reported
Rail Miles Away:	Not reported
Public Water:	Unknown
Electric:	Unknown
Gas:	Unknown
Public Sewer:	Unknown
Telephone:	Unknown
Cable:	Unknown
Fiber Optics:	Unknown
Wetlands:	No
Sensitive Ecosystems/Habitats:	No
Endangered Species:	No
Historic/Archeological Site:	No
100 Year Flood Plain:	No
500 Year Flood Plain:	No
Environmental Report Copies:	Yes
List Containing Site:	Not reported
Preliminary Assessment:	No
Site Investigation:	No
Remedial Investigation:	No

Map ID
Direction
Distance
Elevation

MAP FINDINGS

Site

Database(s)

EDR ID Number
EPA ID Number

FERMIN & DIEGO SERVICE STATION (Continued)

U000365118

Remedial Action Workplan:	No
Voluntary Cleanup Program:	No
Environmental Litigation:	No
Remediation In Progress:	Yes
Remediation Estimated Complete Date:	Not reported
Regulatory sign-off:	No
Regulatory Sign-Off Description:	Not reported
Other Incentives:	No
Low Interest Rates:	No
HDSRF Grants:	No
TIF:	No
HDSRF Loans:	No
USA Loans:	No
USA Grants:	No
Designated Redevelopment Area:	No
Environmental Opportunity Zone:	No
Tax Rebate or Abatement:	No
Empowerment Zone (Federal):	No
Urban Coordinating Council Neighborhood:	No
Enterprise Community (Federal):	No
Urban Enterprise Zone:	No
Additional Comments:	1) Assigned to Program,3/15/1999 2) C2: Formal Design - Known Source or Release with GW Contamination established 9/5/2003
County_int_FK:	9
Municipality_int_FK:	256
Planning Area Designation:	Planning Area 1
Authorized Representative Email:	Not reported
Authorized Representative Phone:	9999999999
General Comments:	Not reported

NJEMS:

Site Id:	6950
Municipality:	UNION CITY
Municipality Name From Spatial Overlay:	UNION CITY
GNIS Civil Code For Municipality:	885424
Municipal Code (NJ-1040):	0910
X Coord:	619992
Y Coord:	705699
Coord System:	NJ STATE PLANE (NAD83) - USFEET
Coord Type:	GPS
Coord Origin:	DEP-GIS
State Standard Numeric Code From Spatial Overlay:	0910
Unique Feature Number For Municipality From Spatial Overlay:	Not reported
Eleven Digit Hydrologic Unit Code From Spatial Overlay):	02030103180
Fourteen Digit Hydrologic Unit Code From Spatial Overlay:	02030103180080
Watershed Management Area Number From Spatial Overlay:	05
Watershed Management Area Name From Spatial Overlay:	Hackensack, Hudson, and Pascack
Water Region Code From Spatial Overlay:	1
Water Region Name From Spatial Overlay:	Northeast
Sub Watershed Name From Overlay:	Hackensack R (Rt 3 to Bellmans Ck)
Watershed Name From Spatial Overlay:	Hackensack R (below/incl Hirshfeld Bk)

Map ID
Direction
Distance
Elevation

MAP FINDINGS

EDR ID Number
EPA ID Number

R68
ENE
1/8-1/4
0.246 mi.
1301 ft.

DEL SOL & DIEGO
2300 KENNEDY BLVD
UNION CITY, NJ 07087

RCRA NonGen / NLR

1000870294
NJ0000102210

Site 2 of 2 in cluster R

Relative:
Higher

RCRA NonGen / NLR:

Actual:
191 ft.

Date form received by agency: 01/01/2007
Facility name: DEL SOL & DIEGO
Facility address: 2300 KENNEDY BLVD
UNION CITY, NJ 070872201
EPA ID: NJ0000102210
Mailing address: KENNEDY BLVD
UNION CITY, NJ 07087
Contact: Not reported
Contact address: KENNEDY BLVD
UNION CITY, NJ 07087
Contact country: US
Contact telephone: Not reported
Contact email: Not reported
EPA Region: 02
Classification: Non-Generator
Description: Handler: Non-Generators do not presently generate hazardous waste

Owner/Operator Summary:

Owner/operator name: JOSE DIEGO
Owner/operator address: 2300 KENNEDY BLVD
UNION CITY, NJ 07087
Owner/operator country: US
Owner/operator telephone: (201) 867-2850
Legal status: Private
Owner/Operator Type: Owner
Owner/Op start date: Not reported
Owner/Op end date: Not reported

Owner/operator name: JOSE DIEGO
Owner/operator address: 2300 KENNEDY BLVD
UNION CITY, NJ 07087
Owner/operator country: US
Owner/operator telephone: (201) 867-2850
Legal status: Private
Owner/Operator Type: Operator
Owner/Op start date: Not reported
Owner/Op end date: Not reported

Handler Activities Summary:

U.S. importer of hazardous waste: No
Mixed waste (haz. and radioactive): No
Recycler of hazardous waste: No
Transporter of hazardous waste: No
Treater, storer or disposer of HW: No
Underground injection activity: No
On-site burner exemption: No
Furnace exemption: No
Used oil fuel burner: No
Used oil processor: No
Used oil refiner: No
Used oil fuel marketer to burner: No

Map ID
Direction
Distance
Elevation

MAP FINDINGS

Site

Database(s)

EDR ID Number
EPA ID Number

DEL SOL & DIEGO (Continued)

1000870294

Used oil Specification marketer: No
Used oil transfer facility: No
Used oil transporter: No

Historical Generators:

Date form received by agency: 01/01/2006
Site name: DEL SOL & DIEGO
Classification: Not a generator, verified

Date form received by agency: 01/26/1994
Site name: DEL SOL & DIEGO
Classification: Large Quantity Generator

Hazardous Waste Summary:

Waste code: D001
Waste name: IGNITABLE HAZARDOUS WASTES ARE THOSE WASTES WHICH HAVE A FLASHPOINT OF LESS THAN 140 DEGREES FAHRENHEIT AS DETERMINED BY A PENSKEY-MARTENS CLOSED CUP FLASH POINT TESTER. ANOTHER METHOD OF DETERMINING THE FLASH POINT OF A WASTE IS TO REVIEW THE MATERIAL SAFETY DATA SHEET, WHICH CAN BE OBTAINED FROM THE MANUFACTURER OR DISTRIBUTOR OF THE MATERIAL. LACQUER THINNER IS AN EXAMPLE OF A COMMONLY USED SOLVENT WHICH WOULD BE CONSIDERED AS IGNITABLE HAZARDOUS WASTE.

Waste code: X001
Waste name: WASTE OILS

Violation Status: No violations found

Q69
South
1/4-1/2
0.251 mi.
1325 ft.
1614 KENNEDY BOULEVARD
1614 KENNEDY BLVD
UNION CITY, NJ 07087
Site 2 of 2 in cluster Q

NJ SHWS **S111710551**
NJ NJEMS **N/A**

Relative: SHWS:
Higher Site ID: 445252
Status: Closed
Actual: Home Owner: Yes
202 ft. PI Number: 559773

Detail As Of April 2012:

X Coord Site: Not reported
X Coord PI: Not reported
Y Coord Site: Not reported
Y Coord PI: Not reported

NJEMS:

Site Id: 445252
Municipality: UNION CITY
Municipality Name From Spatial Overlay: UNION CITY
GNIS Civil Code For Municipality: 885424
Municipal Code (NJ-1040): 0910
X Coord: 618982
Y Coord: 704059
Coord System: NJ STATE PLANE (NAD83) - USFEET
Coord Type: GIS Parcel Centroid
Coord Origin: DEP-GIS
State Standard Numeric Code From Spatial Overlay: 0910

Map ID
Direction
Distance
Elevation

MAP FINDINGS

Site

Database(s)

EDR ID Number
EPA ID Number

1614 KENNEDY BOULEVARD (Continued)

S111710551

Unique Feature Number For Municipality From Spatial Overlay: Not reported
Eleven Digit Hydrologic Unit Code From Spatial Overlay: 02030103180
Fourteen Digit Hydrologic Unit Code From Spatial Overlay: 02030103180100
Watershed Management Area Number From Spatial Overlay: 05
Watershed Management Area Name From Spatial Overlay: Hackensack, Hudson, and Pascack
Water Region Code From Spatial Overlay: 1
Water Region Name From Spatial Overlay: Northeast
Sub Watershed Name From Overlay: Hackensack R (below Amtrak bridge)
Watershed Name From Spatial Overlay: Hackensack R (below/incl Hirshfeld Bk)

70
SSE
1/4-1/2
0.266 mi.
1406 ft.

1700 1706 KERRIGAN AVENUE
1700 1706 KERRIGAN AVE
UNION CITY, NJ

NJ SHWS S116227050
N/A

Relative:
Higher

SHWS:
Site ID: 460108
Status: Closed
Home Owner: Yes
PI Number: 580703

Actual:
210 ft.

Detail As Of April 2012:
X Coord Site: Not reported
X Coord PI: Not reported
Y Coord Site: Not reported
Y Coord PI: Not reported

S71
ENE
1/4-1/2
0.273 mi.
1441 ft.

TUNGSTEN PRODUCTS CORP
2321 KENNEDY BLVD
NORTH BERGEN TOWNSHIP, NJ 07047

NJ SHWS 1006993208
NJ ENG CONTROLS N/A
NJ BROWNFIELDS

Site 1 of 4 in cluster S

Relative:
Higher

SHWS:
Site ID: 7113
Status: Active
Home Owner: No
PI Number: 013523

Actual:
189 ft.

Detail As Of April 2012:
X Coord Site: Not reported
X Coord PI: Not reported
Y Coord Site: Not reported
Y Coord PI: Not reported

NJ ENGINEERING CONTROLS:

Site ID: 7113
PI Number: 013523
PI Name: TUNGSTEN PRODUCTS CORP
Owner Name: Nodar, Jose
DER Filed Date: 10/24/2002
DER Lifted Date: Not reported
Der Deed Usage (si): Restricted
Deed Specific Requirement: Not reported
Deeds Parameter Desc: Not reported
Deeds Depth: Not reported

Map ID
Direction
Distance
Elevation

MAP FINDINGS

Site

Database(s)

EDR ID Number
EPA ID Number

TUNGSTEN PRODUCTS CORP (Continued)

1006993208

Comments: asphalt/concrete from building slab

BROWNFIELDS:

Price:	Not reported
Assessed Value:	Not reported
Property Size:	Unknown
Annual Taxes:	Not reported
Representative Address:	Not reported
Representative City/State/Zip:	Not reported
Submitter Name:	Not reported
Submitter Address1:	Not reported
Submitter Address2:	Not reported
Submitter City:	Not reported
Submitte rState:	Not reported
Submitter Zip:	Not reported
Submitter Email:	Not reported
Submitter Phone:	Not reported
Transaction Type:	Not reported
Transfer Type:	Not reported
Site Number:	7234
X Coordinate:	619827
Y Coordinate:	705841
Coord:	619827:705841
AutolD:	6078
Ownership Type:	unknown
Ownership:	DEP Case
PStatus:	DEP Case
PI Number:	013523
CSL ID Number:	Not reported
Owner Name:	Jose Nodar
Owner Address + Owner Street:	Empress House Condominium
Owner City:	Paterson
Owner State:	NJ
Owner Zip Code:	07514
Owner County:	Not reported
Owner Phone:	9999999999
Owner Fax:	9999999999
Owner Email:	Not reported
Owner Organization:	Not Identified
Authorized Representative:	Not reported
Auth Rep Relation to Owner:	Not reported
Municipal Contact Name:	Not reported
Municipal Contact Street:	Not reported
Municipal Contact City:	Not reported
Municipal Contact State:	Not reported
Municipal Contact Zip Code:	Not reported
Municipal Contact Phone:	9999999999
Municipal Contact Fax:	9999999999
Municipal Contact Email:	Not reported
Department:	Not reported
Municipal Contact Title:	Not reported
Contact Relation to Owner:	Not reported
Current Zoning:	Not reported
Proposed Zoning:	Not reported
Copy of Title Insurance:	Not reported
Municode:	0908
Block:	Not reported

Map ID
Direction
Distance
Elevation

MAP FINDINGS

Site

Database(s)

EDR ID Number
EPA ID Number

TUNGSTEN PRODUCTS CORP (Continued)

1006993208

Lot:	Not reported
Development Plan Completed:	Unknown
Market Study Completed:	Unknown
Current Activity:	Not reported
Current Operations:	Not reported
Prior Operations:	Not reported
Deed Restrictions:	Unknown
Easements:	Unknown
Buildings:	Not reported
Condition of Buildings:	Not reported
Square Footage:	Not reported
Total Buildable Space:	Not reported
Lease Price:	Not reported
Tax Certificate:	Unknown
Tax Lien:	Unknown
Other Liens/Judgements:	No
Traffic Study:	Unknown
Road Access:	Not reported
Waterfront Access:	Unknown
Airport Access:	Unknown
Public Transportation Access:	Unknown
Major Highway Name:	Not reported
Major Highway Interchange:	Not reported
Major Highway Miles Away:	Not reported
Local Highway Name:	Not reported
Local Highway Interchange:	Not reported
Local Highway Miles Away:	Not reported
Rail Type:	Not reported
Rail Name:	Not reported
Rail Station:	Not reported
Rail Miles Away:	Not reported
Public Water:	Unknown
Electric:	Unknown
Gas:	Unknown
Public Sewer:	Unknown
Telephone:	Unknown
Cable:	Unknown
Fiber Optics:	Unknown
Wetlands:	No
Sensitive Ecosystems/Habitats:	No
Endangered Species:	No
Historic/Archeological Site:	No
100 Year Flood Plain:	No
500 Year Flood Plain:	No
Environmental Report Copies:	Yes
List Containing Site:	Not reported
Preliminary Assessment:	No
Site Investigation:	No
Remedial Investigation:	No
Remedial Action Workplan:	No
Voluntary Cleanup Program:	No
Environmental Litigation:	No
Remediation In Progress:	No
Remediation Estimated Complete Date:	Not reported
Regulatory sign-off:	No
Regulatory Sign-Off Description:	Not reported
Other Incentives:	No

Map ID
Direction
Distance
Elevation

MAP FINDINGS

Site

Database(s)

EDR ID Number
EPA ID Number

TUNGSTEN PRODUCTS CORP (Continued)

1006993208

Low Interest Rates:	No
HDSRF Grants:	No
TIF:	No
HDSRF Loans:	No
USA Loans:	No
USA Grants:	No
Designated Redevelopment Area:	No
Environmental Opportunity Zone:	No
Tax Rebate or Abatement:	No
Empowerment Zone (Federal):	No
Urban Coordinating Council Neighborhood:	No
Enterprise Community (Federal):	No
Urban Enterprise Zone:	No
Additional Comments:	1) NFA-A (Area of Concern) HISTORIC, 11/19/2002 2) C3: Multi-Phased RA - Unknown or Uncontrolled Discharge to Soil or GW established 11/19/2002
County_int_FK:	9
Municipality_int_FK:	254
Planning Area Designation:	Planning Area 1
Authorized Representative Email:	Not reported
Authorized Representative Phone:	9999999999
General Comments:	Not reported

S72
ENE
1/4-1/2
0.273 mi.
1441 ft.

NORTH BERGEN POLICE STATION
4233 JOHN F KENNEDY BLVD
NORTH BERGEN TWP, NJ 07047

NJ HIST LUST **U002157965**
NJ UST **N/A**

Site 2 of 4 in cluster S

Relative:
Higher

LUST HIST:

Actual:
189 ft.

Case ID:	93-01-26-1337
Lead Program Assigned:	Bureau of Underground Storage Tanks
Facility Status:	Site Issued Letter of No Further Action for Area(s) Of Concern
UST ID:	0302294
TMS Number:	C95-0935;C94-1549
Remedial Level:	Site has 1 area of concern with 1 media of concern.
Case Manager:	Sergio Honl
Facility Phone:	(609) 984-7861
No Further Action:	1/10/1997 0:00:00
RAW Approved:	Not reported
CEA:	Not reported
Date CEA Lifted:	Not reported
Dead Notice:	Not reported

UST:

Facility ID:	030229
--------------	--------

Contact:

Owner Name:	Not Identified	Not Identified
Organization:	Not Identified	
Contact Type(UST Reg):	Facility Operator	
Contact Address (UST Reg):	Not reported	
Contact Address 2 (UST Reg):	Not reported	
Contact City,St,Zip (UST Reg):	Not reported	

Owner Name:	ROBERT LISA
Organization:	NORTH BERGEN TWP

Map ID
Direction
Distance
Elevation

MAP FINDINGS

Site

Database(s)

EDR ID Number
EPA ID Number

NORTH BERGEN POLICE STATION (Continued)

U002157965

Contact Type(UST Reg): Tank Owner
Contact Address (UST Reg): NORTH BERGEN POLICE STATION
Contact Address 2 (UST Reg): 4233 KENNEDY BLVD
Contact City,St,Zip (UST Reg): North Bergen, NJ 07047

Tanks:

Tank Id: TANK-1
Tank Number: 01A1
Tank Status: **Abandoned in Place**
Tank Status Date: 08/25/1994
Install Date: 01/01/1944
Tank Contents: Unleaded Gasoline
Tank Size: 250
Tank Compliance: No
Overfill: No
Compliance Monitoring?: No
Overfill Protection: No
Spill Containment: No
Tank Wellhead Protection: Not reported
Tank/Pipe Construction Type: Tank Other
Tank/Pipe Construction Type: Pipe Other
Tank/Pipe Monitor: Pipe None
Tank/Pipe Monitor: Tank None

Tank Id: TANK-2
Tank Number: 02E1
Tank Status: **Removed**
Tank Status Date: 05/10/1996
Install Date: 01/01/1989
Tank Contents: Medium Diesel Fuel (No. 2-D)
Tank Size: 200
Tank Compliance: No
Overfill: No
Compliance Monitoring?: No
Overfill Protection: No
Spill Containment: No
Tank Wellhead Protection: Not reported
Tank/Pipe Construction Type: Tank Other
Tank/Pipe Construction Type: Pipe Other
Tank/Pipe Monitor: Pipe None
Tank/Pipe Monitor: Tank None

Tank Id: TANK-3
Tank Number: 03E2
Tank Status: **Abandoned in Place**
Tank Status Date: 02/20/1996
Install Date: 01/01/1944
Tank Contents: Heating Oil (No. 2)
Tank Size: 3000
Tank Compliance: No
Overfill: No
Compliance Monitoring?: Yes
Overfill Protection: No
Spill Containment: No

Map ID
Direction
Distance
Elevation

MAP FINDINGS

Site

Database(s)

EDR ID Number
EPA ID Number

NORTH BERGEN POLICE STATION (Continued)

U002157965

Tank Wellhead Protection: Not reported
Tank/Pipe Construction Type: Pipe Other
Tank/Pipe Construction Type: Tank Other
Tank/Pipe Monitor: Pipe Ground water observation wells
Tank/Pipe Monitor: Tank Ground water observation wells

Tank Id: TANK-4
Tank Number: 04A2
Tank Status: Removed
Tank Status Date: 09/20/1995
Install Date: 01/01/1944
Tank Contents: Heating Oil (No. 2)
Tank Size: 3000
Tank Compliance: No
Overfill: No
Compliance Monitoring?: No
Overfill Protection: No
Spill Containment: No
Tank Wellhead Protection: Not reported
Tank/Pipe Construction Type: Pipe Other
Tank/Pipe Construction Type: Tank Other
Tank/Pipe Monitor: Pipe None
Tank/Pipe Monitor: Tank None

Tank Id: TANK-5
Tank Number: 05E3
Tank Status: Removed
Tank Status Date: 10/10/1995
Install Date: 01/01/1980
Tank Contents: Light Diesel Fuel (No. 1-D)
Tank Size: 550
Tank Compliance: No
Overfill: No
Compliance Monitoring?: No
Overfill Protection: No
Spill Containment: No
Tank Wellhead Protection: Not reported
Tank/Pipe Construction Type: Tank Other
Tank/Pipe Construction Type: Pipe Other
Tank/Pipe Monitor: Pipe None
Tank/Pipe Monitor: Tank None

S73
ENE
1/4-1/2
0.273 mi.
1441 ft.

TUNGSTEN PRODUCTS CORP
2301-2421 KENNEDY
NORTH BERGEN TWP, NJ 07047

Site 3 of 4 in cluster S

NJ ISRA S107590914
N/A

Relative:
Higher

NJ ISRA:
Pi Number: 013523
Action Number: ISR970001
Title: E88271 Duro-Test Corporation
Isra Trg: Finalized Date Not reported
Start Date: 11/19/2002
Case Status: NFA-A (Area of Concern) HISTORIC
Case No: E88271

Actual:
189 ft.

Map ID
Direction
Distance
Elevation

MAP FINDINGS

Site

Database(s)

EDR ID Number
EPA ID Number

TUNGSTEN PRODUCTS CORP (Continued)

S107590914

Case Name:	Duro-Test Corporation
Trigger Type:	Cessation
Trigger Date:	10/24/1988
Pi Number:	013523
Action Number:	ISR970001
Title:	E88271 Duro-Test Corporation
Isra Trg: Finalized Date	Not reported
Start Date:	11/19/2002
Case Status:	NFA-A (Area of Concern) HISTORIC
Case No:	E88271
Case Name:	Duro-Test Corporation
Trigger Type:	Stock Transfer
Trigger Date:	10/24/1988
Pi Number:	013523
Action Number:	ISR890002
Title:	E89648 Duro-Test Corporation
Isra Trg: Finalized Date	Not reported
Start Date:	11/15/2002
Case Status:	NFA-A (Area of Concern) HISTORIC
Case No:	E89648
Case Name:	Duro-Test Corporation
Trigger Type:	Property Sale
Trigger Date:	12/04/1989
Pi Number:	013523
Action Number:	ISR930001
Title:	E92576 Duro-Test Corporation
Isra Trg: Finalized Date	Not reported
Start Date:	09/08/1993
Case Status:	NFA (No Further Action) HISTORIC
Case No:	E92576
Case Name:	Duro-Test Corporation
Trigger Type:	Stock Transfer
Trigger Date:	05/17/1993
Pi Number:	013523
Action Number:	ISR950001
Title:	E95406 Duro-Test Corporation
Isra Trg: Finalized Date	Not reported
Start Date:	10/19/1995
Case Status:	NFA (No Further Action) HISTORIC
Case No:	E95406
Case Name:	Duro-Test Corporation
Trigger Type:	Not reported
Trigger Date:	Not reported

Map ID
Direction
Distance
Elevation

MAP FINDINGS

EDR ID Number
EPA ID Number

T74
East
1/4-1/2
0.273 mi.
1442 ft.

NAVY ARMS APARTMENTS
813-815 22ND ST
UNION CITY, NJ 07087

Site 1 of 2 in cluster T

NJ VCP **S108065246**
N/A

Relative:
Higher

VCP:
Incident Number: 03-02-10-1155-27
MOA Execution Date: 12/13/2004
Type Of Vcp File: HISTORICAL
Pi Number: Not reported
Case Type(Case Type): Not reported
Case Contact: Department Not reported
Case Contact Name: Not reported
Case Contact: Organization Estate of Valmore Forgett
Case Contact: Address: Line1 Not reported
Case Contact: Address: Line2 Not reported
Case Contact: Address: Line3 Not reported
Case Contact City,St,Zip: Not reported

Actual:
203 ft.

T75
East
1/4-1/2
0.273 mi.
1442 ft.

NAVY ARMS APARTMENTS
815 22ND ST
UNION CITY, NJ

Site 2 of 2 in cluster T

NJ SHWS **S106212813**
NJ Release **N/A**

Relative:
Higher

SHWS:
Site ID: 24100
Status: Closed
Home Owner: No
PI Number: 243442

Detail As Of April 2012:
X Coord Site: Not reported
X Coord PI: Not reported
Y Coord Site: Not reported
Y Coord PI: Not reported

Actual:
203 ft.

NJ Release:
Facility Type: Residential
Facility Phone: Not reported
Incident Date: 04/10/2003
Incident Time: Not reported
TD Log #: 52891
Case Number: 03-04-10-1125-26
Date Received: 04/10/2003
Nature of Incident: Not reported
Operator: Not reported
Incident Type: Underground Storage Tank
Incident Location: NAVY ARMS APTS
Location: Not reported
Other Location: Not reported
Contact Name: KARINE AGHADJANIAN
Caller Name: Not reported
Caller Title: Not reported
Caller Address: Not reported
Caller City,St,Zip: Not reported
Caller Telephone: Not reported
Substance(s): Not reported
Substance Type: Not reported

Map ID
Direction
Distance
Elevation

MAP FINDINGS

Site

Database(s)

EDR ID Number
EPA ID Number

NAVY ARMS APARTMENTS (Continued)

S106212813

Substance Identity:	Not reported
CAS Number:	Not reported
A310 Letter:	Not reported
TCPA Chemical:	Not reported
Hazrds Material:	Not reported
COMU:	Not reported
Ref. Code:	Not reported
Amt Released:	Not reported
Contained:	Not reported
Release Type:	Not reported
Release VE:	Not reported
Injuries:	No
Public Exposure:	No
Facility Evacuation:	No
Police at Scene:	No
Firemen at Scene:	No
Contamination of:	Not reported
Receiving Water:	Not reported
Status at Spill:	Not reported
NJ Spill Date:	Not reported
NJ Spill Time:	Not reported
NJ Spill Name:	Not reported
NJ Spill Title:	Not reported
NJ Spill Phone:	Not reported
Other Date:	Not reported
Other Time:	Not reported
Other Name:	Not reported
Other Title:	Not reported
Other Telephone:	Not reported
Public Evacuation:	No
Assistance Requested:	Not reported
Wind Direction/Speed:	Not reported
Local Municipality Notified:	Not reported
Local Municipality Name:	Not reported
Local Municipality Title:	Not reported
Local Municipality Telephone:	Not reported
Local Municipality Date:	Not reported
Local Municipality Time:	Not reported
Incident Description:	Not reported
Incident Name:	Not reported
Incident Referred To:	Not reported
Incident Region:	Not reported
Incident Telephone:	Not reported
Incident Date:	Not reported
Incident time:	Not reported
Incident ITM:	Not reported
Comments:	Not reported
Date A310 Letter Printed:	Not reported
Date Local Authority Was Notified:	Not reported
Date Updated:	Not reported
Date Report Faxed to Local Authority:	Not reported
Local Authority Notification Date:	Not reported
Rep Receive Date:	04/10/2003
Reporter Type:	Other
Reporter Name:	REDACTED
Reporter Title:	REDACTED
Reporter Org:	REDACTED

Map ID
Direction
Distance
Elevation

MAP FINDINGS

Site

Database(s)

EDR ID Number
EPA ID Number

NAVY ARMS APARTMENTS (Continued)

S106212813

Reporter Address: Not reported
Reporter City,St,Zip: Not reported
Reporter County: Not reported
Incident Status: Terminated
Incident Category: Other
Incident Source: NAVY ARMS APTS
Incident Address: 815 22ND ST
Incident Address 2: Not reported
Incident City,St,Zip: Union City, NJ
Incident County: Hudson
DEP Requested: No
Confidential: Not reported
Notify Type: Not reported
Road Closed: No
Direction: Not reported
Responsible Party: Not reported
Responsible Party Name: Not reported
Responsible Party Contact: Not reported
Responsible Party Title: Not reported
Responsible Party Phone: Not reported
Responsible Party Street: Not reported
Responsible Party County: Not reported
Responsible Party City,St,Zip: Not reported
Memo. Of Understanding: Not reported
Drill/trng Exercise: Not reported
Hazardous: Not reported

U76
South
1/4-1/2
0.273 mi.
1442 ft.

PEREZ & SONS
1507 KENNEDY BLVD
NORTH BERGEN, NJ
Site 1 of 2 in cluster U

NJ HIST LUST **S101871847**
NJ Release **N/A**

Relative:
Higher

LUST HIST:

Actual:
200 ft.

Case ID: 95-06-13-0928-35
Lead Program Assigned: Bureau of Underground Storage Tanks
Facility Status: Assigned to a Program
UST ID: 0083946
TMS Number: C95-0447
Remedial Level: Site has confirmed soil and ground water contamination.
Case Manager: Rene? Wright
Facility Phone: (609) 984-5287
No Further Action: Not reported
RAW Approved: Not reported
CEA: Not reported
Date CEA Lifted: Not reported
Dead Notice: Not reported

NJ Release:

Facility Type: Commercial
Facility Phone: Not reported
Incident Date: 06/13/1995
Incident Time: 0900
TD Log #: 8949
Case Number: 95-6-13-0928-35
Date Received: 06/13/1995
Nature of Incident: Facility

Map ID
Direction
Distance
Elevation

MAP FINDINGS

Site

Database(s)

EDR ID Number
EPA ID Number

PEREZ & SONS (Continued)

S101871847

Operator:	PAT
Incident Type:	Not reported
Incident Location:	Not reported
Location:	Facility
Other Location:	Not reported
Contact Name:	Not reported
Caller Name:	REDACTED
Caller Title:	Not reported
Caller Address:	Not reported
Caller City,St,Zip:	Not reported
Caller Telephone:	Not reported
Substance(s):	DIESEL FUEL, GASOLINE
Substance Type:	Liquid
Substance Identity:	Known
CAS Number:	Not reported
A310 Letter:	Yes
TCPA Chemical:	No
Hazrds Material:	Yes
COMU:	0908
Ref. Code:	101
Amt Released:	UNK
Contained:	Yes
Release Type:	Terminated
Release VE:	Not reported
Injuries:	No
Public Exposure:	No
Facility Evacuation:	No
Police at Scene:	No
Firemen at Scene:	No
Contamination of:	Land
Receiving Water:	Not reported
Status at Spill:	TWO 8,000 GAL GASOLINE UST'S AND ONE 8,000 GAL DIESEL UST REMOVED. CONTAMINATION DISCOVERED. REMEDIATION IN PROGRESS.
NJ Spill Date:	Not reported
NJ Spill Time:	Not reported
NJ Spill Name:	Not reported
NJ Spill Title:	Not reported
NJ Spill Phone:	Not reported
Other Date:	Not reported
Other Time:	Not reported
Other Name:	Not reported
Other Title:	Not reported
Other Telephone:	Not reported
Public Evacuation:	No
Assistance Requested:	No
Wind Direction/Speed:	Not reported
Local Municipality Notified:	Not reported
Local Municipality Name:	NORTH BERGEN TWP
Local Municipality Title:	DISP 13
Local Municipality Telephone:	201-392-2100
Local Municipality Date:	06/13/1995
Local Municipality Time:	0933
Incident Description:	U.S.T.
Incident Name:	Not reported
Incident Referred To:	DRPSR
Incident Region:	BFO-CAS
Incident Telephone:	Faxed,Mailed

Map ID
Direction
Distance
Elevation

MAP FINDINGS

Site

Database(s)

EDR ID Number
EPA ID Number

PEREZ & SONS (Continued)

S101871847

Incident Date: 06/13/1995
Incident time: Not reported
Incident ITM: B
Comments: Not reported
Date A310 Letter Printed: Not reported
Date Local Authority Was Notified: Not reported
Date Updated: Not reported
Date Report Faxed to Local Authority: Not reported
Local Authority Notification Date: Not reported
Rep Receive Date: Not reported
Reporter Type: Not reported
Reporter Name: Not reported
Reporter Title: Not reported
Reporter Org: Not reported
Reporter Address: Not reported
Reporter City,St,Zip: Not reported
Reporter County: Not reported
Incident Status: Not reported
Incident Category: Not reported
Incident Source: Not reported
Incident Address: Not reported
Incident Address 2: Not reported
Incident City,St,Zip: Not reported
Incident County: Not reported
DEP Requested: Not reported
Confidential: Not reported
Notify Type: Not reported
Road Closed: Not reported
Direction: Not reported
Responsible Party: Known
Responsible Party Name: PEREZ & SONS
Responsible Party Contact: Not reported
Responsible Party Title: Not reported
Responsible Party Phone: Not reported
Responsible Party Street: 1507 KENNEDY BLVD
Responsible Party County: HUDSON
Responsible Party City,St,Zip: NORTH BERGEN, NJ
Memo. Of Understanding: Not reported
Drill/trng Exercise: Not reported
Hazardous: Not reported

V77
North
1/4-1/2
0.274 mi.
1448 ft.

CARDELLA TRUCKING
2400 TONNELLE AVE.
NO. BERGEN TWP., NJ
Site 1 of 2 in cluster V

NJ SWF/LF **S108518264**
N/A

Relative:
Lower

SWF/LF:
Status: Not reported
Date Closed: Not reported
Facility ID: 132244
Old Id: Not reported
CSL Id: Not reported
Block Number: Not reported
Lot Number: Not reported
Private Or Government: Not reported
On NPL (Super Fund) List: Not reported
Commercial Or Sole Source: Not reported

Actual:
32 ft.

Map ID
Direction
Distance
Elevation

MAP FINDINGS

Site

Database(s)

EDR ID Number
EPA ID Number

CARDELLA TRUCKING (Continued)

S108518264

Project Manager: Not reported
Bureau Allocation: Not reported
Pinelands: Not reported
Watershed Zone: Not reported
NJPDES Number: Not reported
Acreage: Not reported
Properly Closed: Not reported
Waste Types Accepted: Bulky Waste, 1
Telephone Number: (800) 548-7001

U78
South
1/4-1/2
0.275 mi.
1450 ft.

MOSHE WINER PROPERTY
1504 KENNEDY BLVD
UNION CITY, NJ 07087

Site 2 of 2 in cluster U

FINDS 1010518423
NJ SHWS N/A
NJ NJEMS

Relative:
Higher

FINDS:

Registry ID: 110032202131

Actual:
200 ft.

Environmental Interest/Information System

NJ-NJEMS (New Jersey - New Jersey Environmental Management System).
The Department of Environmental Protection (NJDEP) manages large
databases of environmental information in this integrated system.

SHWS:

Site ID: 56927
Status: Closed
Home Owner: No
PI Number: 032064

Detail As Of April 2012:

X Coord Site: Not reported
X Coord PI: Not reported
Y Coord Site: Not reported
Y Coord PI: Not reported

NJEMS:

Site Id: 56927
Municipality: UNION CITY
Municipality Name From Spatial Overlay: UNION CITY
GNIS Civil Code For Municipality: 885424
Municipal Code (NJ-1040): 0910
X Coord: 618993
Y Coord: 703541
Coord System: NJ STATE PLANE (NAD83) - USFEET
Coord Type: GPS
Coord Orign: DEP-GIS
State Standard Numeric Code From Spatial Overlay: 0910
Unique Feature Number For Municipality From Spatial Overlay: Not reported
Eleven Digit Hydrologic Unit Code From Spatial Overlay: 02030103180
Fourteen Digit Hydrologic Unit Code From Spatial Overlay: 02030103180100
Watershed Management Area Number From Spatial Overlay: 05
Watershed Management Area Name From Spatial Overlay: Hackensack, Hudson, and Pascack
Water Region Code From Spatial Overlay: 1
Water Region Name From Spatial Overlay: Northeast

Map ID
Direction
Distance
Elevation

MAP FINDINGS

Site

Database(s)

EDR ID Number
EPA ID Number

MOSHE WINER PROPERTY (Continued)

1010518423

Sub Watershed Name From Overlay:
Watershed Name From Spatial Overlay:

Hackensack R (below Amtrak bridge)
Hackensack R (below/incl Hirshfeld Bk)

79
ENE
1/4-1/2
0.284 mi.
1501 ft.

RYVA KNITWEAR
904 TO 906 23RD STREET
UNION CITY, NJ 07087

NJ ISRA S107589979
N/A

Relative:
Higher

NJ ISRA:

Actual:
196 ft.

Pi Number: G000038882
Action Number: ISR990002
Title: E99252 Ryva Knitwear Incorpora
Isra Trg: Finalized Date Not reported
Start Date: 07/08/1999
Case Status: NFA-A (Area of Concern) HISTORIC
Case No: E99252
Case Name: Ryva Knitwear Incorporated
Trigger Type: Cessation
Trigger Date: 05/18/1999

Pi Number: G000038882
Action Number: ISR990002
Title: E99252 Ryva Knitwear Incorpora
Isra Trg: Finalized Date Not reported
Start Date: 07/08/1999
Case Status: NFA-A (Area of Concern) HISTORIC
Case No: E99252
Case Name: Ryva Knitwear Incorporated
Trigger Type: Property Sale
Trigger Date: 05/18/1999

Pi Number: G000038882
Action Number: ISR990003
Title: E99298 Alper Bags Incorporated
Isra Trg: Finalized Date Not reported
Start Date: 07/08/1999
Case Status: NFA-A (Area of Concern) HISTORIC
Case No: E99298
Case Name: Alper Bags Incorporated
Trigger Type: Cessation
Trigger Date: 06/11/1999

Pi Number: G000038882
Action Number: ISR990004
Title: E99299 Delta Lacecutting Incor
Isra Trg: Finalized Date Not reported
Start Date: 07/08/1999
Case Status: NFA-E (Entire Site) HISTORIC
Case No: E99299
Case Name: Delta Lacecutting Incorporated
Trigger Type: Cessation
Trigger Date: 06/11/1999

Map ID
Direction
Distance
Elevation

MAP FINDINGS

Site

Database(s)

EDR ID Number
EPA ID Number

V80
North
1/4-1/2
0.291 mi.
1538 ft.
GETTY #56867
2501 TONNELLE AVE
NORTH BERGEN TWP, NJ
Site 2 of 2 in cluster V

NJ LUST **S109214271**
NJ Release **N/A**

Relative:
Lower

LUST:
Case ID: 1627
Bureau: LSR140001

Actual:
27 ft.

NJ Release:
Facility Type: Commercial
Facility Phone: Not reported
Incident Date: 11/27/2007
Incident Time: Not reported
TD Log #: 256492
Case Number: 07-11-27-1648-32
Date Received: 11/27/2007
Nature of Incident: Not reported
Operator: Not reported
Incident Type: Underground Storage Tank
Incident Location: GETTY STATION #56897
Location: Not reported
Other Location: Not reported
Contact Name: DALE HOLDEN, COMPLIANCE MGR
Caller Name: Not reported
Caller Title: Not reported
Caller Address: Not reported
Caller City,St,Zip: Not reported
Caller Telephone: Not reported
Substance(s): Not reported
Substance Type: Not reported
Substance Identity: Not reported
CAS Number: Not reported
A310 Letter: Not reported
TCPA Chemical: Not reported
Hazrds Material: Not reported
COMU: Not reported
Ref. Code: Not reported
Amt Released: Not reported
Contained: Not reported
Release Type: Not reported
Release VE: Not reported
Injuries: No
Public Exposure: No
Facility Evacuation: No
Police at Scene: No
Firemen at Scene: No
Contamination of: Not reported
Receiving Water: Not reported
Status at Spill: Not reported
NJ Spill Date: Not reported
NJ Spill Time: Not reported
NJ Spill Name: Not reported
NJ Spill Title: Not reported
NJ Spill Phone: Not reported
Other Date: Not reported
Other Time: Not reported
Other Name: Not reported

Map ID
Direction
Distance
Elevation

MAP FINDINGS

Site

Database(s)

EDR ID Number
EPA ID Number

GETTY #56867 (Continued)

S109214271

Other Title:	Not reported
Other Telephone:	Not reported
Public Evacuation:	No
Assistance Requested:	Not reported
Wind Direction/Speed:	Not reported
Local Municipality Notified:	Not reported
Local Municipality Name:	Not reported
Local Municipality Title:	Not reported
Local Municipality Telephone:	Not reported
Local Municipality Date:	Not reported
Local Municipality Time:	Not reported
Incident Description:	Not reported
Incident Name:	Not reported
Incident Referred To:	Not reported
Incident Region:	Not reported
Incident Telephone:	Not reported
Incident Date:	Not reported
Incident time:	Not reported
Incident ITM:	Not reported
Comments:	Not reported
Date A310 Letter Printed:	Not reported
Date Local Authority Was Notified:	Not reported
Date Updated:	Not reported
Date Report Faxed to Local Authority:	Not reported
Local Authority Notification Date:	Not reported
Rep Receive Date:	11/27/2007
Reporter Type:	Other
Reporter Name:	REDACTED
Reporter Title:	REDACTED
Reporter Org:	REDACTED
Reporter Address:	Not reported
Reporter City,St,Zip:	Not reported
Reporter County:	Not reported
Incident Status:	Terminated
Incident Category:	Other
Incident Source:	GETTY CORP
Incident Address:	86 DOREMUS AVE
Incident Address 2:	Not reported
Incident City,St,Zip:	Newark City, NJ 07105
Incident County:	Essex
DEP Requested:	No
Confidential:	Not reported
Notify Type:	Not reported
Road Closed:	No
Direction:	Not reported
Responsible Party:	Not reported
Responsible Party Name:	Not reported
Responsible Party Contact:	Not reported
Responsible Party Title:	Not reported
Responsible Party Phone:	Not reported
Responsible Party Street:	Not reported
Responsible Party County:	Not reported
Responsible Party City,St,Zip:	Not reported
Memo. Of Understanding:	Not reported
Drill/trng Exercise:	Not reported
Hazardous:	Not reported

Map ID
Direction
Distance
Elevation

MAP FINDINGS

Site

Database(s)

EDR ID Number
EPA ID Number

S81
ENE
1/4-1/2
0.292 mi.
1540 ft.
GONYOU EMBROIDERIES
2400 KENNEDY BLVD
UNION CITY, NJ 07087
Site 4 of 4 in cluster S

NJ SHWS
NJ ISRA
NJ NJEMS
S107584381
N/A

Relative:
Higher

SHWS:
Site ID: 77313
Status: Active
Home Owner: No
PI Number: 489313

Actual:
191 ft.

Detail As Of April 2012:
X Coord Site: Not reported
X Coord PI: Not reported
Y Coord Site: Not reported
Y Coord PI: Not reported

NJ ISRA:
Pi Number: G000012998
Action Number: ISR030002
Title: E20030210 Master Printing Inc
Isra Trg: Finalized Date 6/10/2003
Start Date: 06/05/2003
Case Status: Assigned to Program
Case No: E20030210
Case Name: Master Printing Inc
Trigger Type: Property Sale
Trigger Date: 05/21/2003

Pi Number: G000012998
Action Number: ISR030002
Title: E20030210 Master Printing Inc
Isra Trg: Finalized Date 6/10/2003
Start Date: 07/09/2003
Case Status: NFA-E (Unrestricted Use)
Case No: E20030210
Case Name: Master Printing Inc
Trigger Type: Property Sale
Trigger Date: 05/21/2003

Pi Number: G000012998
Action Number: ISR870002
Title: E87422 Gonyou Embroidery Compa
Isra Trg: Finalized Date Not reported
Start Date: 08/13/1987
Case Status: NFA (No Further Action) HISTORIC
Case No: E87422
Case Name: Gonyou Embroidery Company
Trigger Type: Cessation
Trigger Date: 07/06/1987

Pi Number: G000012998
Action Number: ISR870002
Title: E87422 Gonyou Embroidery Compa
Isra Trg: Finalized Date Not reported
Start Date: 08/13/1987
Case Status: NFA (No Further Action) HISTORIC
Case No: E87422

Map ID
Direction
Distance
Elevation

MAP FINDINGS

Site

Database(s)

EDR ID Number
EPA ID Number

GONYOU EMBROIDERIES (Continued)

S107584381

Case Name: Gonyou Embroidery Company
Trigger Type: Property Sale
Trigger Date: 07/06/1987

NJEMS:

Site Id: 77313
Municipality: UNION CITY
Municipality Name From Spatial Overlay: UNION CITY
GNIS Civil Code For Municipality: 885424
Municipal Code (NJ-1040): 0910
X Coord: 620142
Y Coord: 705846
Coord System: NJ STATE PLANE (NAD83) - USFEET
Coord Type: GPS
Coord Origin: DEP-GIS
State Standard Numeric Code From Spatial Overlay: 0910
Unique Feature Number For Municipality From Spatial Overlay: Not reported
Eleven Digit Hydrologic Unit Code From Spatial Overlay: 02030103180
Fourteen Digit Hydrologic Unit Code From Spatial Overlay: 02030103180080
Watershed Management Area Number From Spatial Overlay: 05
Watershed Management Area Name From Spatial Overlay: Hackensack, Hudson, and Pascack
Water Region Code From Spatial Overlay: 1
Water Region Name From Spatial Overlay: Northeast
Sub Watershed Name From Overlay: Hackensack R (Rt 3 to Bellmans Ck)
Watershed Name From Spatial Overlay: Hackensack R (below/incl Hirshfeld Bk)

**W82
SE
1/4-1/2
0.293 mi.
1545 ft.**

**YVONNE SPORTSWEAR
1901 SUMMIT AVENUE
UNION CITY, NJ 07087**

**NJ ISRA S107591423
N/A**

Site 1 of 2 in cluster W

**Relative:
Higher**

NJ ISRA:
Pi Number: G000015033
Action Number: ISR910002
Title: E91414 Yvonne Sportswear Compa
Isra Trg: Finalized Date: Not reported
Start Date: 09/24/1991
Case Status: NFA (No Further Action) HISTORIC
Case No: E91414
Case Name: Yvonne Sportswear Company
Trigger Type: Property Sale
Trigger Date: 08/13/1991

**Actual:
222 ft.**

**W83
SE
1/4-1/2
0.293 mi.
1545 ft.**

**DOLINKO & WILKENS
1901-1907 SUMMIT AVENUE
UNION CITY, NJ 07087**

**NJ ISRA S107586368
N/A**

Site 2 of 2 in cluster W

**Relative:
Higher**

NJ ISRA:
Pi Number: G000012610
Action Number: ISR910002
Title: E91409 Dolinko & Wilkens Incor
Isra Trg: Finalized Date: Not reported
Start Date: 09/24/1991

**Actual:
222 ft.**

Map ID
Direction
Distance
Elevation

MAP FINDINGS

Site

Database(s)

EDR ID Number
EPA ID Number

DOLINKO & WILKENS (Continued)

S107586368

Case Status: NFA (No Further Action) HISTORIC
Case No: E91409
Case Name: Dolinko & Wilkens Incorporated
Trigger Type: Cessation
Trigger Date: 08/05/1991

Pi Number: G000012610
Action Number: ISR910002
Title: E91409 Dolinko & Wilkens Incor
Isra Trg: Finalized Date Not reported
Start Date: 09/24/1991
Case Status: NFA (No Further Action) HISTORIC
Case No: E91409
Case Name: Dolinko & Wilkens Incorporated
Trigger Type: Property Sale
Trigger Date: 08/05/1991

**X84
ESE
1/4-1/2
0.303 mi.
1602 ft.**

**G&P CONSTRUCTION & GLASS CO
2109 2115 SUMMIT AVE
UNION CITY, NJ 07087**

**NJ SHWS
NJ ENG CONTROLS**

**S109295048
N/A**

Site 1 of 3 in cluster X

**Relative:
Higher**

SHWS:
Site ID: 150920
Status: Active
Home Owner: No
PI Number: G000061336

**Actual:
212 ft.**

Detail As Of April 2012:
X Coord Site: 620134
X Coord PI: 620134
Y Coord Site: 704856
Y Coord PI: 704856

NJ ENGINEERING CONTROLS:

Site ID: 150920
PI Number: G000061336
PI Name: 2109 TO 15 SUMMIT AVE
Owner Name: Negrin, Lazaro
DER Filed Date: 10/17/2002
DER Lifted Date: Not reported
Der Deed Usage (si): Restricted
Deed Specific Requirement: Not reported
Deeds Parameter Desc: Not reported
Deeds Depth: Not reported
Comments: Not reported

Site ID: 150920
PI Number: G000061336
PI Name: 2109 TO 15 SUMMIT AVE
Owner Name: Valente, Mario
DER Filed Date: 10/17/2002
DER Lifted Date: Not reported
Der Deed Usage (si): Restricted
Deed Specific Requirement: Not reported
Deeds Parameter Desc: Not reported
Deeds Depth: Not reported

Map ID
Direction
Distance
Elevation

MAP FINDINGS

Site

Database(s)

EDR ID Number
EPA ID Number

G&P CONSTRUCTION & GLASS CO (Continued)

S109295048

Comments: Not reported

X85
ESE
1/4-1/2
0.303 mi.
1602 ft.

G&P CONSTRUCTION & GLASS COMPANY (FORMER)
2109-15 SUMMIT AVE
UNION CITY, NJ 07621

NJ VCP S106588677
N/A

Site 2 of 3 in cluster X

Relative:
Higher

VCP:

Incident Number: 01-01-18-1603-24
MOA Execution Date: 02/05/2001
Type Of Vcp File: HISTORICAL
Pi Number: Not reported
Case Type(Case Type): Not reported
Case Contact: Department Not reported
Case Contact Name: Not reported
Case Contact: Organization Ballente Realty Associates LLC
Case Contact: Address: Line1 Not reported
Case Contact: Address: Line2 Not reported
Case Contact: Address: Line3 Not reported
Case Contact City,St,Zip: Not reported

Actual:
212 ft.

X86
ESE
1/4-1/2
0.304 mi.
1603 ft.

M & W EMBROIDERY WORKS
2100 SUMMIT AVENUE
UNION CITY, NJ 07087

NJ ISRA S107588296
N/A

Site 3 of 3 in cluster X

Relative:
Higher

NJ ISRA:

Pi Number: G000040026
Action Number: ISR990002
Title: E99438 M & W Embroidery Works
Isra Trg: Finalized Date Not reported
Start Date: 09/16/1999
Case Status: NFA-E (Unrestricted Use)
Case No: E99438
Case Name: M & W Embroidery Works Incorporated
Trigger Type: Not reported
Trigger Date: Not reported

Actual:
212 ft.

Y87
East
1/4-1/2
0.306 mi.
1616 ft.

SPANTEX EMBROIDERY
816 22ND ST
UNION CITY, NJ 07087

FINDS 1006981344
NJ BROWNFIELDS N/A
NJ NJEMS

Site 1 of 3 in cluster Y

Relative:
Higher

FINDS:

Registry ID: 110029943471

Actual:
208 ft.

Environmental Interest/Information System

NJ-NJEMS (New Jersey - New Jersey Environmental Management System).
The Department of Environmental Protection (NJDEP) manages large
databases of environmental information in this integrated system.

Map ID
Direction
Distance
Elevation

MAP FINDINGS

Site

Database(s)

EDR ID Number
EPA ID Number

SPANTEX EMBROIDERY (Continued)

1006981344

BROWNFIELDS:

Price:	Not reported
Assessed Value:	Not reported
Property Size:	Unknown
Annual Taxes:	Not reported
Representative Address:	Not reported
Representative City/State/Zip:	Not reported
Submitter Name:	Not reported
Submitter Address1:	Not reported
Submitter Address2:	Not reported
Submitter City:	Not reported
Submitte rState:	Not reported
Submitter Zip:	Not reported
Submitter Email:	Not reported
Submitter Phone:	Not reported
Transaction Type:	Not reported
Transfer Type:	Not reported
Site Number:	7307
X Coordinate:	620066
Y Coordinate:	705171
Coord:	620066:705171
AutID:	6151
Ownership Type:	unknown
Ownership:	DEP Case
PStatus:	DEP Case
PI Number:	134326
CSL ID Number:	Not reported
Owner Name:	Not reported
Owner Address + Owner Street:	Not reported
Owner City:	Not reported
Owner State:	Not reported
Owner Zip Code:	Not reported
Owner County:	Not reported
Owner Phone:	9999999999
Owner Fax:	9999999999
Owner Email:	Not reported
Owner Organization:	Not reported
Authorized Representative:	Not reported
Auth Rep Relation to Owner:	Not reported
Municipal Contact Name:	Not reported
Municipal Contact Street:	Not reported
Municipal Contact City:	Not reported
Municipal Contact State:	Not reported
Municipal Contact Zip Code:	Not reported
Municipal Contact Phone:	9999999999
Municipal Contact Fax:	9999999999
Municipal Contact Email:	Not reported
Department:	Not reported
Municipal Contact Title:	Not reported
Contact Relation to Owner:	Not reported
Current Zoning:	Not reported
Proposed Zoning:	Not reported
Copy of Title Insurance:	Not reported
Municode:	0910
Block:	Not reported
Lot:	Not reported
Development Plan Completed:	Unknown

Map ID
Direction
Distance
Elevation

MAP FINDINGS

Site

Database(s)

EDR ID Number
EPA ID Number

SPANTEX EMBROIDERY (Continued)

1006981344

Market Study Completed:	Unknown
Current Activity:	Not reported
Current Operations:	Not reported
Prior Operations:	Not reported
Deed Restrictions:	Unknown
Easements:	Unknown
Buildings:	Not reported
Condition of Buildings:	Not reported
Square Footage:	Not reported
Total Buildable Space:	Not reported
Lease Price:	Not reported
Tax Certificate:	Unknown
Tax Lien:	Unknown
Other Liens/Judgements:	No
Traffic Study:	Unknown
Road Access:	Not reported
Waterfront Access:	Unknown
Airport Access:	Unknown
Public Transportation Access:	Unknown
Major Highway Name:	Not reported
Major Highway Interchange:	Not reported
Major Highway Miles Away:	Not reported
Local Highway Name:	Not reported
Local Highway Interchange:	Not reported
Local Highway Miles Away:	Not reported
Rail Type:	Not reported
Rail Name:	Not reported
Rail Station:	Not reported
Rail Miles Away:	Not reported
Public Water:	Unknown
Electric:	Unknown
Gas:	Unknown
Public Sewer:	Unknown
Telephone:	Unknown
Cable:	Unknown
Fiber Optics:	Unknown
Wetlands:	No
Sensitive Ecosystems/Habitats:	No
Endangered Species:	No
Historic/Archeological Site:	No
100 Year Flood Plain:	No
500 Year Flood Plain:	No
Environmental Report Copies:	Yes
List Containing Site:	Not reported
Preliminary Assessment:	No
Site Investigation:	No
Remedial Investigation:	No
Remedial Action Workplan:	No
Voluntary Cleanup Program:	No
Environmental Litigation:	No
Remediation In Progress:	Yes
Remediation Estimated Complete Date:	Not reported
Regulatory sign-off:	No
Regulatory Sign-Off Description:	Not reported
Other Incentives:	No
Low Interest Rates:	No
HDSRF Grants:	No

Map ID
Direction
Distance
Elevation

MAP FINDINGS

Site

Database(s)

EDR ID Number
EPA ID Number

SPANTEX EMBROIDERY (Continued)

1006981344

TIF: No
HDSRF Loans: No
USA Loans: No
USA Grants: No
Designated Redevelopment Area: No
Environmental Opportunity Zone: No
Tax Rebate or Abatement: No
Empowerment Zone (Federal): No
Urban Coordinating Council Neighborhood: No
Enterprise Community (Federal): No
Urban Enterprise Zone: No
Additional Comments: 1) Assigned to Program,7/23/2002 2) * Not Yet Determined established
County_int_FK: 9
Municipality_int_FK: 256
Planning Area Designation: Planning Area 1
Authorized Representative Email: Not reported
Authorized Representative Phone: 9999999999
General Comments: Not reported

NJEMS:

Site Id: 95383
Municipality: UNION CITY
Municipality Name From Spatial Overlay: UNION CITY
GNIS Civil Code For Municipality: 885424
Municipal Code (NJ-1040): 0910
X Coord: 620066
Y Coord: 705171
Coord System: NJ STATE PLANE (NAD83) - USFEET
Coord Type: GPS
Coord Origin: DEP-GIS
State Standard Numeric Code From Spatial Overlay: 0910
Unique Feature Number For Municipality From Spatial Overlay: Not reported
Eleven Digit Hydrologic Unit Code From Spatial Overlay: 02030103180
Fourteen Digit Hydrologic Unit Code From Spatial Overlay: 02030103180080
Watershed Management Area Number From Spatial Overlay: 05
Watershed Management Area Name From Spatial Overlay: Hackensack, Hudson, and Pascack
Water Region Code From Spatial Overlay: 1
Water Region Name From Spatial Overlay: Northeast
Sub Watershed Name From Overlay: Hackensack R (Rt 3 to Bellmans Ck)
Watershed Name From Spatial Overlay: Hackensack R (below/incl Hirshfeld Bk)

88
SE
1/4-1/2
0.310 mi.
1637 ft.

1805 SUMMIT AVENUE
1805 SUMMIT AVE
UNION CITY, NJ

NJ SHWS S110681636
NJ Release N/A

Relative:
Higher

SHWS:
Site ID: 481117
Status: Closed
Home Owner: Yes
PI Number: 606846

Actual:
231 ft.

Detail As Of April 2012:

X Coord Site: Not reported
X Coord PI: Not reported
Y Coord Site: Not reported
Y Coord PI: Not reported

Map ID
Direction
Distance
Elevation

MAP FINDINGS

Site

Database(s)

EDR ID Number
EPA ID Number

1805 SUMMIT AVENUE (Continued)

S110681636

NJ Release:
Facility Type: Residential
Facility Phone: Not reported
Incident Date: 12/08/2010
Incident Time: Not reported
TD Log #: 373754
Case Number: 10-12-08-1109-21
Date Received: 12/08/2010
Nature of Incident: Not reported
Operator: Not reported
Incident Type: Underground Storage Tank
Incident Location: RESIDENCE
Location: Not reported
Other Location: Not reported
Contact Name: Not reported
Caller Name: Not reported
Caller Title: Not reported
Caller Address: Not reported
Caller City,St,Zip: Not reported
Caller Telephone: Not reported
Substance(s): Not reported
Substance Type: Not reported
Substance Identity: Not reported
CAS Number: Not reported
A310 Letter: Not reported
TCPA Chemical: Not reported
Hazrds Material: Not reported
COMU: Not reported
Ref. Code: Not reported
Amt Released: Not reported
Contained: Not reported
Release Type: Not reported
Release VE: Not reported
Injuries: No
Public Exposure: No
Facility Evacuation: No
Police at Scene: No
Firemen at Scene: No
Contamination of: Not reported
Receiving Water: Not reported
Status at Spill: Not reported
NJ Spill Date: Not reported
NJ Spill Time: Not reported
NJ Spill Name: Not reported
NJ Spill Title: Not reported
NJ Spill Phone: Not reported
Other Date: Not reported
Other Time: Not reported
Other Name: Not reported
Other Title: Not reported
Other Telephone: Not reported
Public Evacuation: No
Assistance Requested: Not reported
Wind Direction/Speed: Not reported
Local Municipality Notified: Not reported
Local Municipality Name: Not reported
Local Municipality Title: Not reported

Map ID
Direction
Distance
Elevation

MAP FINDINGS

Site

Database(s)

EDR ID Number
EPA ID Number

1805 SUMMIT AVENUE (Continued)

S110681636

Local Municipality Telephone: Not reported
Local Municipality Date: Not reported
Local Municipality Time: Not reported
Incident Description: Not reported
Incident Name: Not reported
Incident Referred To: Not reported
Incident Region: Not reported
Incident Telephone: Not reported
Incident Date: Not reported
Incident time: Not reported
Incident ITM: Not reported
Comments: Not reported
Date A310 Letter Printed: Not reported
Date Local Authority Was Notified: Not reported
Date Updated: Not reported
Date Report Faxed to Local Authority: Not reported
Local Authority Notification Date: Not reported
Rep Receive Date: 12/08/2010
Reporter Type: Other
Reporter Name: REDACTED
Reporter Title: REDACTED
Reporter Org: REDACTED
Reporter Address: Not reported
Reporter City,St,Zip: Not reported
Reporter County: Not reported
Incident Status: Terminated
Incident Category: Other
Incident Source: BEVERLY SMITANA
Incident Address: 1805 SUMMIT AVE
Incident Address 2: Not reported
Incident City,St,Zip: Union City, NJ 07087
Incident County: Hudson
DEP Requested: No
Confidential: Not reported
Notify Type: Not reported
Road Closed: No
Direction: Not reported
Responsible Party: Not reported
Responsible Party Name: Not reported
Responsible Party Contact: Not reported
Responsible Party Title: Not reported
Responsible Party Phone: Not reported
Responsible Party Street: Not reported
Responsible Party County: Not reported
Responsible Party City,St,Zip: Not reported
Memo. Of Understanding: Not reported
Drill/trng Exercise: Not reported
Hazardous: Not reported

Map ID
Direction
Distance
Elevation

MAP FINDINGS

Site

Database(s)

EDR ID Number
EPA ID Number

89
SSE
1/4-1/2
0.312 mi.
1650 ft.

GILMORE SCHOOL
815 17TH ST
UNION CITY, NJ 07087

NJ HIST HWS
NJ UST
NJ BROWNFIELDS

U000366887
N/A

Relative:
Higher

HIST SHWS:

Actual:
217 ft.

Case Status: Active
Status Date: 2/19/2004
Case ID: 021845
Contact: Bureau of Case Management
Sub Section Label: A: Sites with On-Site Sources of Contamination
Site Municipality: 0910
Remedial Level Code: C1
Classification exception area dt: None
Classification exception area dt: Not reported
Deed Notice Status: None
Deed Notice Date: Not reported
Engineering Control Status: None
Engineering Control Date: Not reported
National Priorities List Status: Not reported
National Priorities List Date: Not reported
X Coordinate: 619542
Y Coordinate: 703820
Coordinate System: NJ State Plane (NAD83) - USFEET

UST:

Facility ID: 021845

Contact:

Owner Name: Not Identified Not Identified
Organization: Not Identified
Contact Type(UST Reg): Facility Operator
Contact Address (UST Reg): Not reported
Contact Address 2 (UST Reg): Not reported
Contact City,St,Zip (UST Reg): Not reported

Owner Name: CARL JOHNSON
Organization: UNION CITY BD OF ED
Contact Type(UST Reg): Tank Owner
Contact Address (UST Reg): 3912 BERGEN TPKE
Contact Address 2 (UST Reg): Not reported
Contact City,St,Zip (UST Reg): Union City, NJ 07087

Tanks:

Tank Id: TANK-1
Tank Number: 0001
Tank Status: Removed
Tank Status Date: 07/01/1993
Install Date: 01/01/1981
Tank Contents: Heating Oil (No. 2)
Tank Size: 5000
Tank Compliance: No
Overfill: No
Compliance Monitoring?: No
Overfill Protection: No
Spill Containment: No

Map ID
Direction
Distance
Elevation

MAP FINDINGS

Site

Database(s)

EDR ID Number
EPA ID Number

GILMORE SCHOOL (Continued)

U000366887

Tank Wellhead Protection: Not reported
Tank/Pipe Construction Type: Tank Bare steel
Tank/Pipe Construction Type: Pipe Bare steel
Tank/Pipe Monitor: Pipe None
Tank/Pipe Monitor: Tank None

BROWNFIELDS:

Price: Not reported
Assessed Value: Not reported
Property Size: Unknown
Annual Taxes: Not reported
Representative Address: Not reported
Representative City/State/Zip: Not reported
Submitter Name: Not reported
Submitter Address1: Not reported
Submitter Address2: Not reported
Submitter City: Not reported
Submitte rState: Not reported
Submitter Zip: Not reported
Submitter Email: Not reported
Submitter Phone: Not reported
Transaction Type: Not reported
Transfer Type: Not reported
Site Number: 7287
X Coordinate: 619542
Y Coordinate: 703820
Coord: 619542:703820
AutoID: 6131
Ownership Type: unknown
Ownership: DEP Case
PStatus: DEP Case
PI Number: 021845
CSL ID Number: Not reported
Owner Name: Not reported
Owner Address + Owner Street: Not reported
Owner City: Not reported
Owner State: Not reported
Owner Zip Code: Not reported
Owner County: Not reported
Owner Phone: 9999999999
Owner Fax: 9999999999
Owner Email: Not reported
Owner Organization: Not reported
Authorized Representative: Not reported
Auth Rep Relation to Owner: Not reported
Municipal Contact Name: Not reported
Municipal Contact Street: Not reported
Municipal Contact City: Not reported
Municipal Contact State: Not reported
Municipal Contact Zip Code: Not reported
Municipal Contact Phone: 9999999999
Municipal Contact Fax: 9999999999
Municipal Contact Email: Not reported
Department: Not reported
Municipal Contact Title: Not reported
Contact Relation to Owner: Not reported
Current Zoning: Not reported

Map ID
Direction
Distance
Elevation

MAP FINDINGS

Site

Database(s)

EDR ID Number
EPA ID Number

GILMORE SCHOOL (Continued)

U000366887

Proposed Zoning:	Not reported
Copy of Title Insurance:	Not reported
Municode:	0910
Block:	Not reported
Lot:	Not reported
Development Plan Completed:	Unknown
Market Study Completed:	Unknown
Current Activity:	Not reported
Current Operations:	Not reported
Prior Operations:	Not reported
Deed Restrictions:	Unknown
Easements:	Unknown
Buildings:	Not reported
Condition of Buildings:	Not reported
Square Footage:	Not reported
Total Buildable Space:	Not reported
Lease Price:	Not reported
Tax Certificate:	Unknown
Tax Lien:	Unknown
Other Liens/Judgements:	No
Traffic Study:	Unknown
Road Access:	Not reported
Waterfront Access:	Unknown
Airport Access:	Unknown
Public Transportation Access:	Unknown
Major Highway Name:	Not reported
Major Highway Interchange:	Not reported
Major Highway Miles Away:	Not reported
Local Highway Name:	Not reported
Local Highway Interchange:	Not reported
Local Highway Miles Away:	Not reported
Rail Type:	Not reported
Rail Name:	Not reported
Rail Station:	Not reported
Rail Miles Away:	Not reported
Public Water:	Unknown
Electric:	Unknown
Gas:	Unknown
Public Sewer:	Unknown
Telephone:	Unknown
Cable:	Unknown
Fiber Optics:	Unknown
Wetlands:	No
Sensitive Ecosystems/Habitats:	No
Endangered Species:	No
Historic/Archeological Site:	No
100 Year Flood Plain:	No
500 Year Flood Plain:	No
Environmental Report Copies:	Yes
List Containing Site:	Not reported
Preliminary Assessment:	No
Site Investigation:	No
Remedial Investigation:	No
Remedial Action Workplan:	No
Voluntary Cleanup Program:	No
Environmental Litigation:	No
Remediation In Progress:	Yes

Map ID
Direction
Distance
Elevation

MAP FINDINGS

Site

Database(s)

EDR ID Number
EPA ID Number

GILMORE SCHOOL (Continued)

U000366887

Remediation Estimated Complete Date: Not reported
Regulatory sign-off: No
Regulatory Sign-Off Description: Not reported
Other Incentives: No
Low Interest Rates: No
HDSRF Grants: No
TIF: No
HDSRF Loans: No
USA Loans: No
USA Grants: No
Designated Redevelopment Area: No
Environmental Opportunity Zone: No
Tax Rebate or Abatement: No
Empowerment Zone (Federal): No
Urban Coordinating Council Neighborhood: No
Enterprise Community (Federal): No
Urban Enterprise Zone: No
Additional Comments: 1) Assigned to Program,2/19/2004 2) C1: No Formal Design - Source Known or Identified-Potential GW Contamination established 2/19/2004
County_int_FK: 9
Municipality_int_FK: 256
Planning Area Designation: Planning Area 1
Authorized Representative Email: Not reported
Authorized Representative Phone: 9999999999
General Comments: Not reported

Z90
SSE
1/4-1/2
0.313 mi.
1653 ft.

MOSHE WINER PROPERTY
1504 JF KENNEDY BLVD
UNION CITY, NJ 07087

NJ HIST LUST
NJ UST
NJ SPILLS

U003195177
N/A

Site 1 of 2 in cluster Z

Relative:
Higher

LUST HIST:
Case ID: 98-03-25-0834-56
Lead Program Assigned: Bureau of Field Operations - Initial Notice Section
Facility Status: Site Issued Letter of No Further Action for Area(s) Of Concern
UST ID: 0320645
TMS Number: C97-0953
Remedial Level: Site has 1 area of concern with 1 media of concern.
Case Manager: Stuart Friedman
Facility Phone: (609) 292-9208
No Further Action: 4/22/1998 0:00:00
RAW Approved: Not reported
CEA: Not reported
Date CEA Lifted: Not reported
Dead Notice: Not reported

UST:
Facility ID: 032064

Contact:
Owner Name: Not Identified Not Identified
Organization: MOSHE WINER
Contact Type(UST Reg): Facility Operator
Contact Address (UST Reg): 37-14 BROADWAY
Contact Address 2 (UST Reg): Not reported
Contact City,St,Zip (UST Reg): Fair Lawn, NJ 07410

Map ID
Direction
Distance
Elevation

MAP FINDINGS

Site

Database(s)

EDR ID Number
EPA ID Number

MOSHE WINER PROPERTY (Continued)

U003195177

Owner Name: MOSHE WINER
Organization: MOSHE WINER
Contact Type(UST Reg): Tank Owner
Contact Address (UST Reg): 37-14 BROADWAY
Contact Address 2 (UST Reg): Not reported
Contact City,St,Zip (UST Reg): Fair Lawn, NJ 07410

Tanks:

Tank Id: TANK-1
Tank Number: E1
Tank Status: Removed
Tank Status Date: 05/01/1999
Install Date: 05/01/1987
Tank Contents: Unleaded Gasoline
Tank Size: 6000
Tank Compliance: No
Overfill: No
Compliance Monitoring?: No
Overfill Protection: No
Spill Containment: No
Tank Wellhead Protection: Not reported
Tank/Pipe Construction Type: Pipe Bare steel
Tank/Pipe Construction Type: Tank Bare steel
Tank/Pipe Monitor: Pipe None
Tank/Pipe Monitor: Tank None

Tank Id: TANK-2
Tank Number: E2
Tank Status: Removed
Tank Status Date: 05/01/1999
Install Date: 06/02/1982
Tank Contents: Unleaded Gasoline
Tank Size: 3000
Tank Compliance: No
Overfill: No
Compliance Monitoring?: No
Overfill Protection: No
Spill Containment: No
Tank Wellhead Protection: Not reported
Tank/Pipe Construction Type: Tank Bare steel
Tank/Pipe Construction Type: Pipe Bare steel
Tank/Pipe Monitor: Pipe None
Tank/Pipe Monitor: Tank None

Tank Id: TANK-3
Tank Number: E3
Tank Status: Removed
Tank Status Date: 05/01/1999
Install Date: 06/02/1982
Tank Contents: Light Diesel Fuel (No. 1-D)
Tank Size: 2000
Tank Compliance: No
Overfill: No
Compliance Monitoring?: No

Map ID
Direction
Distance
Elevation

MAP FINDINGS

Site

Database(s)

EDR ID Number
EPA ID Number

MOSHE WINER PROPERTY (Continued)

U003195177

Overfill Protection: No
Spill Containment: No
Tank Wellhead Protection: Not reported
Tank/Pipe Construction Type: Pipe Bare steel
Tank/Pipe Construction Type: Tank Bare steel
Tank/Pipe Monitor: Pipe None
Tank/Pipe Monitor: Tank None

Tank Id: TANK-4
Tank Number: E4
Tank Status: Removed
Tank Status Date: 05/01/1999
Install Date: 06/02/1982
Tank Contents: Light Diesel Fuel (No. 1-D)
Tank Size: 2000
Tank Compliance: No
Overfill: No
Compliance Monitoring?: No
Overfill Protection: No
Spill Containment: No
Tank Wellhead Protection: Not reported
Tank/Pipe Construction Type: Pipe Bare steel
Tank/Pipe Construction Type: Tank Bare steel
Tank/Pipe Monitor: Pipe None
Tank/Pipe Monitor: Tank None

NJ SPILL:

Facility ID: 21866
Case Number: 98-03-25-0834-56
Notify Type: Other
Date Received: 03/25/1998
Location: Facility
Other Location: Not reported
Incident Date: 11/11/1997
Incident Time: Not reported
A310 Letter: True
Ref. Code: 101
COMU: 0910
CAS Number: Not reported
Hazardous: Not reported
Incident Location: Not reported
Facility Type: Commercial
Facility Phone: Not reported
Substance(s): Not reported
Substance Type: Not reported
Substance Identity: Not reported
TCPA Chemical: Not reported
Hazrds Material: Not reported
Amnt Released: Not reported
Release VE: Not reported
Contained: Not reported
Release Type: Not reported
Incident Desc: Not reported
Status at Spill: 1-6000 ,1-3000 ,2-2000 ,2-550 TANKS REMOVED.UST# 0320645.TMS# C97-0953
NJ Spill Date: Not reported
NJ Spill Time: Not reported

Map ID
Direction
Distance
Elevation

MAP FINDINGS

Site

Database(s)

EDR ID Number
EPA ID Number

MOSHE WINER PROPERTY (Continued)

U003195177

NJ Spill Name: Not reported
NJ Spill Title: Not reported
NJ Spill Phone: Not reported
Other Date: Not reported
Other Time: Not reported
Other Name: Not reported
Other Title: Not reported
Other Phone: Not reported
Injuries: No
Public Exposure: No
Road Closed: No
Facility Evacuation: No
Receiving Water: Not reported
Public Evacuation: No
Police at Scene: No
Firemen at Scene: No
Contamination of: Land
Nature of Incident: Not reported
Wind Direction/Speed: 0
Assistance Requested: No
Memo. Of Understanding: No
Drill/trng Exercise: No
Operator: JIMH
Contact Name: Not reported
Caller Name: REDACTED
Caller Title: Not reported
Caller Address: Not reported
Caller City,St,Zip: Not reported
Caller Phone: Not reported
Responsible Party: Known
Responsible Party Name: MOSHE WINER PROPER
Responsible Party Contact: MOSHE WINER
Responsible Party Title: OWNER
Responsible Party Telephone: 201-796-1153
Responsible Party Street: 37-14 BROADWAY
Responsible Party Municipality: FAIR LAWN
Responsible Party State: NJ
Responsible Party Zip: 07410
Responsible City,St,Zip: FAIR LAWN, NJ
Responsible Party County: BERGEN
Local Municipality: No
Local Municipality Name: Not reported
Local Municipality Title: Not reported
Local Municipality Phone: Not reported
Local Municipality Date: Not reported
Local Municipality Time: Not reported
Incident Name: Not reported
Incident Referred To: Not reported
Incident Region: Not reported
Incident Phone: Not reported
Incident Date: Not reported
Comments: Not reported
Date A310 Letter Printed: Not reported
Date Local Authority Was Notified: Not reported
Date Update: Not reported
Date Report Faxed to Local Authority: Not reported
Local Authority Notification Date: Not reported

Map ID
Direction
Distance
Elevation

MAP FINDINGS

Site

Database(s)

EDR ID Number
EPA ID Number

MOSHE WINER PROPERTY (Continued)

U003195177

Reporter Name: Not reported
Reporter Type: Not reported
Rep Received Date: Not reported
Reporter Title: Not reported
Reporter Orgzn: Not reported
Reporter Address: Not reported
Reporter City,St,Zip: Not reported
Reporter County: Not reported
Incident Type: Not reported
Incident Status: Not reported
Incident Category: Not reported
Incident Source: Not reported
Incident Address: Not reported
Incident Address 2: Not reported
Incident City,St,Zip: Not reported
Incident County: Not reported
DEP Requested: Not reported
Confidential: Not reported

AA91 **824 17TH STREET**
SE **824 17TH ST**
1/4-1/2 **UNION CITY, NJ 07087**
0.317 mi.
1674 ft.

NJ SHWS **S102220340**
NJ Release **N/A**
NJ NJEMS

Site 1 of 2 in cluster AA

Relative:
Higher

SHWS:
Site ID: 78264
Status: Closed
Home Owner: No
PI Number: G000027125

Actual:
227 ft.

Detail As Of April 2012:

X Coord Site: Not reported
X Coord PI: Not reported
Y Coord Site: Not reported
Y Coord PI: Not reported

NJ Release:

Facility Type: Residential
Facility Phone: Not reported
Incident Date: 10/10/1995
Incident Time: 1400
TD Log #: 16178
Case Number: 95-10-10-1422-26
Date Received: 10/10/1995
Nature of Incident: Facility
Operator: PAT
Incident Type: Not reported
Incident Location: Not reported
Location: Other
Other Location: Not reported
Contact Name: Not reported
Caller Name: REDACTED
Caller Title: Not reported
Caller Address: Not reported
Caller City,St,Zip: Not reported
Caller Telephone: Not reported
Substance(s): OIL HEATING #2

Map ID
Direction
Distance
Elevation

MAP FINDINGS

Site

Database(s)

EDR ID Number
EPA ID Number

824 17TH STREET (Continued)

S102220340

Substance Type:	Liquid
Substance Identity:	Known
CAS Number:	Not reported
A310 Letter:	Yes
TCPA Chemical:	No
Hazrds Material:	Yes
COMU:	0910
Ref. Code:	101
Amt Released:	UNKNOWN
Contained:	Yes
Release Type:	Terminated
Release VE:	Not reported
Injuries:	No
Public Exposure:	No
Facility Evacuation:	No
Police at Scene:	No
Firemen at Scene:	No
Contamination of:	Land
Receiving Water:	Not reported
Status at Spill:	ONE 550 GAL UST REMOVED. REMEDIATION TO FOLLOW.
NJ Spill Date:	Not reported
NJ Spill Time:	Not reported
NJ Spill Name:	Not reported
NJ Spill Title:	Not reported
NJ Spill Phone:	Not reported
Other Date:	Not reported
Other Time:	Not reported
Other Name:	Not reported
Other Title:	Not reported
Other Telephone:	Not reported
Public Evacuation:	No
Assistance Requested:	No
Wind Direction/Speed:	Not reported
Local Municipality Notified:	Not reported
Local Municipality Name:	UNION CITY
Local Municipality Title:	DISP LANG
Local Municipality Telephone:	201-865-1111
Local Municipality Date:	10/10/1995
Local Municipality Time:	1424
Incident Description:	U.S.T.
Incident Name:	Not reported
Incident Referred To:	DRPSR
Incident Region:	BFO-CAS
Incident Telephone:	Faxed,Mailed
Incident Date:	10/10/1995
Incident time:	Not reported
Incident ITM:	B
Comments:	Not reported
Date A310 Letter Printed:	Not reported
Date Local Authority Was Notified:	Not reported
Date Updated:	Not reported
Date Report Faxed to Local Authority:	Not reported
Local Authority Notification Date:	Not reported
Rep Receive Date:	Not reported
Reporter Type:	Not reported
Reporter Name:	Not reported
Reporter Title:	Not reported

Map ID
Direction
Distance
Elevation

MAP FINDINGS

Site

Database(s)

EDR ID Number
EPA ID Number

824 17TH STREET (Continued)

S102220340

Reporter Org: Not reported
Reporter Address: Not reported
Reporter City,St,Zip: Not reported
Reporter County: Not reported
Incident Status: Not reported
Incident Category: Not reported
Incident Source: Not reported
Incident Address: Not reported
Incident Address 2: Not reported
Incident City,St,Zip: Not reported
Incident County: Not reported
DEP Requested: Not reported
Confidential: Not reported
Notify Type: Not reported
Road Closed: Not reported
Direction: Not reported
Responsible Party: Known
Responsible Party Name: RESIDENCE
Responsible Party Contact: MR M. CURCIO
Responsible Party Title: OWNER
Responsible Party Phone: 201-867-7830
Responsible Party Street: 824 17TH ST
Responsible Party County: HUDSON
Responsible Party City,St,Zip: UNION CITY, NJ
Memo. Of Understanding: Not reported
Drill/trng Exercise: Not reported
Hazardous: Not reported

NJEMS:

Site Id: 78264
Municipality: UNION CITY
Municipality Name From Spatial Overlay: UNION CITY
GNIS Civil Code For Municipality: 885424
Municipal Code (NJ-1040): 0910
X Coord: 619428
Y Coord: 703980
Coord System: NJ STATE PLANE (NAD83) - USFEET
Coord Type: GIS Parcel Centroid
Coord Orign: DEP-GIS
State Standard Numeric Code From Spatial Overlay: 0910
Unique Feature Number For Municipality From Spatial Overlay: Not reported
Eleven Digit Hydrologic Unit Code From Spatial Overlay: 02030103180
Fourteen Digit Hydrologic Unit Code From Spatial Overlay: 02030103180100
Watershed Management Area Number From Spatial Overlay: 05
Watershed Management Area Name From Spatial Overlay: Hackensack, Hudson, and Pascack
Water Region Code From Spatial Overlay: 1
Water Region Name From Spatial Overlay: Northeast
Sub Watershed Name From Overlay: Hackensack R (below Amtrak bridge)
Watershed Name From Spatial Overlay: Hackensack R (below/incl Hirshfeld Bk)

Map ID
Direction
Distance
Elevation

MAP FINDINGS

Site

Database(s)

EDR ID Number
EPA ID Number

AB92 **NEW FLORAL GARDENS 1A**
NE **2504 COTTAGE AVE**
1/4-1/2 **NORTH BERGEN, NJ 07030**
0.318 mi.
1679 ft. **Site 1 of 2 in cluster AB**

NJ SPILLS **S105472768**
NJ VCP **N/A**

Relative:
Higher

NJ SPILL:

Actual:
147 ft.

Facility ID: 90200
Case Number: 02-01-11-1638-52
Notify Type: Other
Date Received: 01/11/2002
Location: Other
Other Location: Not reported
Incident Date: 01/11/2002
Incident Time: 1530
A310 Letter: True
Ref. Code: 101
COMU: 0908
CAS Number: Not reported
Hazardous: Not reported
Incident Location: Not reported
Facility Type: Residential
Facility Phone: 201-863-3392
Substance(s): Not reported
Substance Type: Not reported
Substance Identity: Not reported
TCPA Chemical: Not reported
Hazrds Material: Not reported
Amnt Released: Not reported
Release VE: Not reported
Contained: Not reported
Release Type: Not reported
Incident Desc: Not reported
Status at Spill: Not reported
NJ Spill Date: Not reported
NJ Spill Time: Not reported
NJ Spill Name: Not reported
NJ Spill Title: Not reported
NJ Spill Phone: Not reported
Other Date: Not reported
Other Time: Not reported
Other Name: Not reported
Other Title: Not reported
Other Phone: Not reported
Injuries: No
Public Exposure: No
Road Closed: No
Facility Evacuation: No
Receiving Water: Not reported
Public Evacuation: No
Police at Scene: No
Firemen at Scene: No
Contamination of: Land
Nature of Incident: Not reported
Wind Direction/Speed: Not reported
Assistance Requested: No
Memo. Of Understanding: Not reported
Drill/trng Exercise: Not reported
Operator: CRAIG

Map ID
Direction
Distance
Elevation

MAP FINDINGS

Site

Database(s)

EDR ID Number
EPA ID Number

NEW FLORAL GARDENS 1A (Continued)

S105472768

Contact Name:	Not reported
Caller Name:	REDACTED
Caller Title:	Not reported
Caller Address:	Not reported
Caller City,St,Zip:	Not reported
Caller Phone:	Not reported
Responsible Party:	Known
Responsible Party Name:	NEW FLORAL GARDENS 1
Responsible Party Contact:	JAMIE BLOCK
Responsible Party Title:	Not reported
Responsible Party Telephone:	201-963-5200
Responsible Party Street:	5 MARINE VIEW PLAZA
Responsible Party Municipality:	HOBOKEN
Responsible Party State:	NJ
Responsible Party Zip:	Not reported
Responsible City,St,Zip:	HOBOKEN, NJ
Responsible Party County:	HUDSON
Local Municipality:	Not reported
Local Municipality Name:	Not reported
Local Municipality Title:	Not reported
Local Municipality Phone:	Not reported
Local Municipality Date:	Not reported
Local Municipality Time:	Not reported
Incident Name:	Not reported
Incident Referred To:	Not reported
Incident Region:	Not reported
Incident Phone:	Not reported
Incident Date:	Not reported
Comments:	Not reported
Date A310 Letter Printed:	Not reported
Date Local Authority Was Notified:	Not reported
Date Update:	Not reported
Date Report Faxed to Local Authority:	Not reported
Local Authority Notification Date:	Not reported
Reporter Name:	Not reported
Reporter Type:	Not reported
Rep Received Date:	Not reported
Reporter Title:	Not reported
Reporter Orgzn:	Not reported
Reporter Address:	Not reported
Reporter City,St,Zip:	Not reported
Reporter County:	Not reported
Incident Type:	Not reported
Incident Status:	Not reported
Incident Category:	Not reported
Incident Source:	Not reported
Incident Address:	Not reported
Incident Address 2:	Not reported
Incident City,St,Zip:	Not reported
Incident County:	Not reported
DEP Requested:	Not reported
Confidential:	Not reported

VCP:

Incident Number:	02-01-11-1638-52
MOA Execution Date:	11/21/2002
Type Of Vcp File:	HISTORICAL

Map ID
Direction
Distance
Elevation

MAP FINDINGS

Site

Database(s)

EDR ID Number
EPA ID Number

NEW FLORAL GARDENS 1A (Continued)

S105472768

PI Number: Not reported
Case Type(Case Type): Not reported
Case Contact: Department Not reported
Case Contact Name: Not reported
Case Contact: Organization Applied Housing Mngmt Co as New Floral Gardens 1A
Case Contact: Address: Line1 Not reported
Case Contact: Address: Line2 Not reported
Case Contact: Address: Line3 Not reported
Case Contact City,St,Zip: Not reported

93
ENE
1/4-1/2
0.319 mi.
1682 ft.

LE PETIT JARDIN
2400 KERRIGAN AVE
UNION CITY, NJ 07087

NJ SHWS S107911851
NJ Release N/A

Relative:
Higher

SHWS:
Site ID: 217132
Status: Active
Home Owner: No
PI Number: 489313

Actual:
193 ft.

Detail As Of April 2012:

X Coord Site: Not reported
X Coord PI: Not reported
Y Coord Site: Not reported
Y Coord PI: Not reported

NJ Release:

Facility Type: Residential
Facility Phone: Not reported
Incident Date: 03/23/2006
Incident Time: Not reported
TD Log #: 180508
Case Number: 06-03-23-1509-25
Date Received: 03/23/2006
Nature of Incident: Not reported
Operator: Not reported
Incident Type: Underground Storage Tank
Incident Location: ROOSEVELT STADIUM
Location: Not reported
Other Location: Not reported
Contact Name: TOM LEANE
Caller Name: Not reported
Caller Title: Not reported
Caller Address: Not reported
Caller City,St,Zip: Not reported
Caller Telephone: Not reported
Substance(s): Not reported
Substance Type: Not reported
Substance Identity: Not reported
CAS Number: Not reported
A310 Letter: Not reported
TCPA Chemical: Not reported
Hazrds Material: Not reported
COMU: Not reported
Ref. Code: Not reported
Amt Released: Not reported

Map ID
Direction
Distance
Elevation

MAP FINDINGS

Site

Database(s)

EDR ID Number
EPA ID Number

LE PETIT JARDIN (Continued)

S107911851

Contained:	Not reported
Release Type:	Not reported
Release VE:	Not reported
Injuries:	No
Public Exposure:	No
Facility Evacuation:	No
Police at Scene:	No
Firemen at Scene:	No
Contamination of:	Not reported
Receiving Water:	Not reported
Status at Spill:	Not reported
NJ Spill Date:	Not reported
NJ Spill Time:	Not reported
NJ Spill Name:	Not reported
NJ Spill Title:	Not reported
NJ Spill Phone:	Not reported
Other Date:	Not reported
Other Time:	Not reported
Other Name:	Not reported
Other Title:	Not reported
Other Telephone:	Not reported
Public Evacuation:	No
Assistance Requested:	Not reported
Wind Direction/Speed:	Not reported
Local Municipality Notified:	Not reported
Local Municipality Name:	Not reported
Local Municipality Title:	Not reported
Local Municipality Telephone:	Not reported
Local Municipality Date:	Not reported
Local Municipality Time:	Not reported
Incident Description:	Not reported
Incident Name:	Not reported
Incident Referred To:	Not reported
Incident Region:	Not reported
Incident Telephone:	Not reported
Incident Date:	Not reported
Incident time:	Not reported
Incident ITM:	Not reported
Comments:	Not reported
Date A310 Letter Printed:	Not reported
Date Local Authority Was Notified:	Not reported
Date Updated:	Not reported
Date Report Faxed to Local Authority:	Not reported
Local Authority Notification Date:	Not reported
Rep Receive Date:	03/23/2006
Reporter Type:	Other
Reporter Name:	REDACTED
Reporter Title:	REDACTED
Reporter Org:	REDACTED
Reporter Address:	Not reported
Reporter City, St, Zip:	Not reported
Reporter County:	Not reported
Incident Status:	Terminated
Incident Category:	Facility
Incident Source:	UNION CITY REDEVELOPMENT AGENCY
Incident Address:	3715 PALISADES AVE
Incident Address 2:	Not reported

Map ID
Direction
Distance
Elevation

MAP FINDINGS

Site

Database(s)

EDR ID Number
EPA ID Number

LE PETIT JARDIN (Continued)

S107911851

Incident City,St,Zip: Union City, NJ 07087
Incident County: Hudson
DEP Requested: No
Confidential: Not reported
Notify Type: Not reported
Road Closed: No
Direction: Not reported
Responsible Party: Not reported
Responsible Party Name: Not reported
Responsible Party Contact: Not reported
Responsible Party Title: Not reported
Responsible Party Phone: Not reported
Responsible Party Street: Not reported
Responsible Party County: Not reported
Responsible Party City,St,Zip: Not reported
Memo. Of Understanding: Not reported
Drill/trng Exercise: Not reported
Hazardous: Not reported

AA94 **820 17TH STREET**
SE **820 17TH ST**
1/4-1/2 **UNION CITY, NJ 07087**
0.320 mi.
1688 ft.

NJ SHWS **S109575086**
NJ Release **N/A**
NJ NJEMS

Site 2 of 2 in cluster AA

Relative:
Higher

SHWS:
Site ID: 397035
Status: Active
Home Owner: No
PI Number: 496772

Actual:
228 ft.

Detail As Of April 2012:
X Coord Site: 619467
X Coord PI: Not reported
Y Coord Site: 703970
Y Coord PI: Not reported

NJ Release:

Facility Type: Residential
Facility Phone: Not reported
Incident Date: 02/23/2009
Incident Time: Not reported
TD Log #: 303393
Case Number: 09-02-23-1049-10
Date Received: 02/23/2009
Nature of Incident: Not reported
Operator: Not reported
Incident Type: Underground Storage Tank
Incident Location: RESIDENCE AT
Location: Not reported
Other Location: Not reported
Contact Name: Not reported
Caller Name: Not reported
Caller Title: Not reported
Caller Address: Not reported
Caller City,St,Zip: Not reported
Caller Telephone: Not reported
Substance(s): Not reported

Map ID
Direction
Distance
Elevation

MAP FINDINGS

Site

Database(s)

EDR ID Number
EPA ID Number

820 17TH STREET (Continued)

S109575086

Substance Type:	Not reported
Substance Identity:	Not reported
CAS Number:	Not reported
A310 Letter:	Not reported
TCPA Chemical:	Not reported
Hazrds Material:	Not reported
COMU:	Not reported
Ref. Code:	Not reported
Amt Released:	Not reported
Contained:	Not reported
Release Type:	Not reported
Release VE:	Not reported
Injuries:	No
Public Exposure:	No
Facility Evacuation:	No
Police at Scene:	No
Firemen at Scene:	No
Contamination of:	Not reported
Receiving Water:	Not reported
Status at Spill:	Not reported
NJ Spill Date:	Not reported
NJ Spill Time:	Not reported
NJ Spill Name:	Not reported
NJ Spill Title:	Not reported
NJ Spill Phone:	Not reported
Other Date:	Not reported
Other Time:	Not reported
Other Name:	Not reported
Other Title:	Not reported
Other Telephone:	Not reported
Public Evacuation:	No
Assistance Requested:	Not reported
Wind Direction/Speed:	Not reported
Local Municipality Notified:	Not reported
Local Municipality Name:	Not reported
Local Municipality Title:	Not reported
Local Municipality Telephone:	Not reported
Local Municipality Date:	Not reported
Local Municipality Time:	Not reported
Incident Description:	Not reported
Incident Name:	Not reported
Incident Referred To:	Not reported
Incident Region:	Not reported
Incident Telephone:	Not reported
Incident Date:	Not reported
Incident time:	Not reported
Incident ITM:	Not reported
Comments:	Not reported
Date A310 Letter Printed:	Not reported
Date Local Authority Was Notified:	Not reported
Date Updated:	Not reported
Date Report Faxed to Local Authority:	Not reported
Local Authority Notification Date:	Not reported
Rep Receive Date:	02/23/2009
Reporter Type:	Other
Reporter Name:	REDACTED
Reporter Title:	REDACTED

Map ID
Direction
Distance
Elevation

MAP FINDINGS

Site

Database(s)

EDR ID Number
EPA ID Number

820 17TH STREET (Continued)

S109575086

Reporter Org: REDATED
Reporter Address: Not reported
Reporter City,St,Zip: Not reported
Reporter County: Not reported
Incident Status: Terminated
Incident Category: Other
Incident Source: GEORGE WINTERS
Incident Address: 820 17TH ST
Incident Address 2: Not reported
Incident City,St,Zip: Union City, NJ
Incident County: Hudson
DEP Requested: No
Confidential: Not reported
Notify Type: Not reported
Road Closed: No
Direction: Not reported
Responsible Party: Not reported
Responsible Party Name: Not reported
Responsible Party Contact: Not reported
Responsible Party Title: Not reported
Responsible Party Phone: Not reported
Responsible Party Street: Not reported
Responsible Party County: Not reported
Responsible Party City,St,Zip: Not reported
Memo. Of Understanding: Not reported
Drill/trng Exercise: Not reported
Hazardous: Not reported

NJEMS:

Site Id: 397035
Municipality: UNION CITY
Municipality Name From Spatial Overlay: UNION CITY
GNIS Civil Code For Municipality: 885424
Municipal Code (NJ-1040): 0910
X Coord: 619467
Y Coord: 703970
Coord System: NJ STATE PLANE (NAD83) - USFEET
Coord Type: GIS Parcel Centroid
Coord Orign: DEP-GIS
State Standard Numeric Code From Spatial Overlay: 0910
Unique Feature Number For Municipality From Spatial Overlay: Not reported
Eleven Digit Hydrologic Unit Code From Spatial Overlay: 02030103180
Fourteen Digit Hydrologic Unit Code From Spatial Overlay: 02030103180100
Watershed Management Area Number From Spatial Overlay: 05
Watershed Management Area Name From Spatial Overlay: Hackensack, Hudson, and Pascack
Water Region Code From Spatial Overlay: 1
Water Region Name From Spatial Overlay: Northeast
Sub Watershed Name From Overlay: Hackensack R (below Amtrak bridge)
Watershed Name From Spatial Overlay: Hackensack R (below/incl Hirshfeld Bk)

Map ID
Direction
Distance
Elevation

MAP FINDINGS

Site

Database(s)

EDR ID Number
EPA ID Number

AB95 **NEW FLORAL GARDENS 1A**
NE **2512 COTTAGE AVE**
1/4-1/2 **NORTH BERGEN, NJ 07030**
0.320 mi.
1689 ft. **Site 2 of 2 in cluster AB**

NJ SPILLS **S105472772**
NJ VCP **N/A**

Relative:
Higher

NJ SPILL:

Actual:
147 ft.

Facility ID: 90201
Case Number: 02-01-11-1650-16
Notify Type: Other
Date Received: 01/11/2002
Location: Other
Other Location: Not reported
Incident Date: 01/11/2002
Incident Time: 1530
A310 Letter: True
Ref. Code: 101
COMU: 0908
CAS Number: Not reported
Hazardous: Not reported
Incident Location: Not reported
Facility Type: Residential
Facility Phone: 201-863-3392
Substance(s): Not reported
Substance Type: Not reported
Substance Identity: Not reported
TCPA Chemical: Not reported
Hazrds Material: Not reported
Amnt Released: Not reported
Release VE: Not reported
Contained: Not reported
Release Type: Not reported
Incident Desc: Not reported
Status at Spill: Not reported
NJ Spill Date: Not reported
NJ Spill Time: Not reported
NJ Spill Name: Not reported
NJ Spill Title: Not reported
NJ Spill Phone: Not reported
Other Date: Not reported
Other Time: Not reported
Other Name: Not reported
Other Title: Not reported
Other Phone: Not reported
Injuries: No
Public Exposure: No
Road Closed: No
Facility Evacuation: No
Receiving Water: Not reported
Public Evacuation: No
Police at Scene: No
Firemen at Scene: No
Contamination of: Land
Nature of Incident: Not reported
Wind Direction/Speed: Not reported
Assistance Requested: No
Memo. Of Understanding: Not reported
Drill/trng Exercise: Not reported
Operator: CRAIG

Map ID
Direction
Distance
Elevation

MAP FINDINGS

Site

Database(s)

EDR ID Number
EPA ID Number

NEW FLORAL GARDENS 1A (Continued)

S105472772

Contact Name:	Not reported
Caller Name:	REDACTED
Caller Title:	Not reported
Caller Address:	Not reported
Caller City,St,Zip:	Not reported
Caller Phone:	Not reported
Responsible Party:	Known
Responsible Party Name:	NEW FLORAL GARDENS 1
Responsible Party Contact:	JAMIE BLOCK
Responsible Party Title:	Not reported
Responsible Party Telephone:	201-963-5200
Responsible Party Street:	5 MARINE VIEW PLAZA
Responsible Party Municipality:	HOBOKEN
Responsible Party State:	NJ
Responsible Party Zip:	Not reported
Responsible City,St,Zip:	HOBOKEN, NJ
Responsible Party County:	HUDSON
Local Municipality:	Not reported
Local Municipality Name:	Not reported
Local Municipality Title:	Not reported
Local Municipality Phone:	Not reported
Local Municipality Date:	Not reported
Local Municipality Time:	Not reported
Incident Name:	Not reported
Incident Referred To:	Not reported
Incident Region:	Not reported
Incident Phone:	Not reported
Incident Date:	Not reported
Comments:	Not reported
Date A310 Letter Printed:	Not reported
Date Local Authority Was Notified:	Not reported
Date Update:	Not reported
Date Report Faxed to Local Authority:	Not reported
Local Authority Notification Date:	Not reported
Reporter Name:	Not reported
Reporter Type:	Not reported
Rep Received Date:	Not reported
Reporter Title:	Not reported
Reporter Orgzn:	Not reported
Reporter Address:	Not reported
Reporter City,St,Zip:	Not reported
Reporter County:	Not reported
Incident Type:	Not reported
Incident Status:	Not reported
Incident Category:	Not reported
Incident Source:	Not reported
Incident Address:	Not reported
Incident Address 2:	Not reported
Incident City,St,Zip:	Not reported
Incident County:	Not reported
DEP Requested:	Not reported
Confidential:	Not reported

VCP:

Incident Number:	02-01-11-1650-16
MOA Execution Date:	11/21/2002
Type Of Vcp File:	HISTORICAL

Map ID
Direction
Distance
Elevation

MAP FINDINGS

Site

Database(s)

EDR ID Number
EPA ID Number

NEW FLORAL GARDENS 1A (Continued)

S105472772

PI Number: Not reported
Case Type(Case Type): Not reported
Case Contact: Department Not reported
Case Contact Name: Not reported
Case Contact: Organization Applied Housing Mngmnt Co as New Floral Gardens 1A
Case Contact: Address: Line1 Not reported
Case Contact: Address: Line2 Not reported
Case Contact: Address: Line3 Not reported
Case Contact City,St,Zip: Not reported

Y96
East
1/4-1/2
0.322 mi.
1702 ft.

DAN-RICH MEAT PRODUCTS INC
2214 SUMMIT AVE
UNION CITY, NJ 07087
Site 2 of 3 in cluster Y

NJ VCP S108064969
N/A

Relative:
Higher

VCP:
Incident Number: 04-09-27-1119-29
MOA Execution Date: 12/08/2004
Type Of Vcp File: HISTORICAL
PI Number: Not reported
Case Type(Case Type): Not reported
Case Contact: Department Not reported
Case Contact Name: Not reported
Case Contact: Organization Dan-Rich Meat Products Inc
Case Contact: Address: Line1 Not reported
Case Contact: Address: Line2 Not reported
Case Contact: Address: Line3 Not reported
Case Contact City,St,Zip: Not reported

Actual:
208 ft.

Y97
East
1/4-1/2
0.322 mi.
1702 ft.

DAN RICH MEAT PRODUCTS
2214 SUMMIT AVE
UNION CITY, NJ 07087
Site 3 of 3 in cluster Y

NJ SHWS S107085339
NJ HIST HWS N/A
NJ Release
NJ NJEMS

Relative:
Higher

SHWS:
Site ID: 184855
Status: Closed
Home Owner: Yes
PI Number: 243080

Detail As Of April 2012:
X Coord Site: Not reported
X Coord PI: Not reported
Y Coord Site: Not reported
Y Coord PI: Not reported

Actual:
208 ft.

HIST SHWS:
Case Status: Active
Status Date: 12/8/2004
Case ID: 243080
Contact: Bureau of Field Operations - Northern
Sub Section Label: A: Sites with On-Site Sources of Contamination
Site Municipality: 0910
Remedial Level Code: C1

Map ID
Direction
Distance
Elevation

MAP FINDINGS

Site

Database(s)

EDR ID Number
EPA ID Number

DAN RICH MEAT PRODUCTS (Continued)

S107085339

Classification exception area dt: None
Classification exception area dt: Not reported
Deed Notice Status: None
Deed Notice Date: Not reported
Engineering Control Status: None
Engineering Control Date: Not reported
National Priorities List Status: Not reported
National Priorities List Date: Not reported
X Coordinate: 620463
Y Coordinate: 705215
Coordinate System: NJ State Plane (NAD83) - USFEET

NJ Release:

Facility Type: Commercial
Facility Phone: Not reported
Incident Date: 09/24/2004
Incident Time: Not reported
TD Log #: 115140
Case Number: 04-09-27-1119-29
Date Received: 09/27/2004
Nature of Incident: Not reported
Operator: Not reported
Incident Type: Underground Storage Tank
Incident Location: AREA OF
Location: Not reported
Other Location: Not reported
Contact Name: TED NICOLosi
Caller Name: Not reported
Caller Title: Not reported
Caller Address: Not reported
Caller City,St,Zip: Not reported
Caller Telephone: Not reported
Substance(s): Not reported
Substance Type: Not reported
Substance Identity: Not reported
CAS Number: Not reported
A310 Letter: Not reported
TCPA Chemical: Not reported
Hazrds Material: Not reported
COMU: Not reported
Ref. Code: Not reported
Amt Released: Not reported
Contained: Not reported
Release Type: Not reported
Release VE: Not reported
Injuries: No
Public Exposure: No
Facility Evacuation: No
Police at Scene: No
Firemen at Scene: No
Contamination of: Not reported
Receiving Water: Not reported
Status at Spill: Not reported
NJ Spill Date: Not reported
NJ Spill Time: Not reported
NJ Spill Name: Not reported
NJ Spill Title: Not reported

Map ID
Direction
Distance
Elevation

MAP FINDINGS

Site

Database(s)

EDR ID Number
EPA ID Number

DAN RICH MEAT PRODUCTS (Continued)

S107085339

NJ Spill Phone:	Not reported
Other Date:	Not reported
Other Time:	Not reported
Other Name:	Not reported
Other Title:	Not reported
Other Telephone:	Not reported
Public Evacuation:	No
Assistance Requested:	Not reported
Wind Direction/Speed:	Not reported
Local Municipality Notified:	Not reported
Local Municipality Name:	Not reported
Local Municipality Title:	Not reported
Local Municipality Telephone:	Not reported
Local Municipality Date:	Not reported
Local Municipality Time:	Not reported
Incident Description:	Not reported
Incident Name:	Not reported
Incident Referred To:	Not reported
Incident Region:	Not reported
Incident Telephone:	Not reported
Incident Date:	Not reported
Incident time:	Not reported
Incident ITM:	Not reported
Comments:	Not reported
Date A310 Letter Printed:	Not reported
Date Local Authority Was Notified:	Not reported
Date Updated:	Not reported
Date Report Faxed to Local Authority:	Not reported
Local Authority Notification Date:	Not reported
Rep Receive Date:	09/27/2004
Reporter Type:	Citizen Complaint
Reporter Name:	REDACTED
Reporter Title:	REDACTED
Reporter Org:	REDACTED
Reporter Address:	Not reported
Reporter City,St,Zip:	Not reported
Reporter County:	Not reported
Incident Status:	Continuous
Incident Category:	Other
Incident Source:	Not reported
Incident Address:	2214 SUMMIT AVE
Incident Address 2:	Not reported
Incident City,St,Zip:	Union City, NJ
Incident County:	Hudson
DEP Requested:	No
Confidential:	Not reported
Notify Type:	Not reported
Road Closed:	No
Direction:	Not reported
Responsible Party:	Not reported
Responsible Party Name:	Not reported
Responsible Party Contact:	Not reported
Responsible Party Title:	Not reported
Responsible Party Phone:	Not reported
Responsible Party Street:	Not reported
Responsible Party County:	Not reported
Responsible Party City,St,Zip:	Not reported

Map ID
Direction
Distance
Elevation

MAP FINDINGS

Site

Database(s)

EDR ID Number
EPA ID Number

DAN RICH MEAT PRODUCTS (Continued)

S107085339

Memo. Of Understanding: Not reported
Drill/trng Exercise: Not reported
Hazardous: Not reported

NJEMS:

Site Id: 184855
Municipality: UNION CITY
Municipality Name From Spatial Overlay: UNION CITY
GNIS Civil Code For Municipality: 885424
Municipal Code (NJ-1040): 0910
X Coord: 620463
Y Coord: 705215
Coord System: NJ STATE PLANE (NAD83) - USFEET
Coord Type: Hard Copy Map
Coord Orign: DEP-Program
State Standard Numeric Code From Spatial Overlay: 0910
Unique Feature Number For Municipality From Spatial Overlay: Not reported
Eleven Digit Hydrologic Unit Code From Spatial Overlay: 02030103180
Fourteen Digit Hydrologic Unit Code From Spatial Overlay: 02030103180080
Watershed Management Area Number From Spatial Overlay: 05
Watershed Management Area Name From Spatial Overlay: Hackensack, Hudson, and Pascack
Water Region Code From Spatial Overlay: 1
Water Region Name From Spatial Overlay: Northeast
Sub Watershed Name From Overlay: Hackensack R (Rt 3 to Bellmans Ck)
Watershed Name From Spatial Overlay: Hackensack R (below/incl Hirshfeld Bk)

Z98
SSE
1/4-1/2
0.330 mi.
1741 ft.

1505 KERRIGAN AVENUE
1505 KERRIGAN AVE
UNION CITY, NJ

NJ SHWS **S116228390**
N/A

Site 2 of 2 in cluster Z

Relative:
Higher

SHWS:
Site ID: 495858
Status: Closed
Home Owner: Yes
PI Number: 624933

Actual:
201 ft.

Detail As Of April 2012:
X Coord Site: Not reported
X Coord PI: Not reported
Y Coord Site: Not reported
Y Coord PI: Not reported

AC99
SSW
1/4-1/2
0.338 mi.
1782 ft.

HUDSON COUNTY NEW CO
1305 PATERSON PLANK RD
NORTH BERGEN, NJ 07047

RCRA-CESQG **1000543064**
NJ SHWS **NJD986615698**
NJ UST
NY MANIFEST
NJ MANIFEST
NJ Release

Site 1 of 2 in cluster AC

Relative:
Higher

RCRA-CESQG:
Date form received by agency: 01/01/2007
Facility name: HUDSON COUNTY NEW CO
Facility address: 1305 PATERSON PLANK RD
NORTH BERGEN, NJ 07047

Actual:
156 ft.

Map ID
Direction
Distance
Elevation

MAP FINDINGS

Site

Database(s)

EDR ID Number
EPA ID Number

HUDSON COUNTY NEW CO (Continued)

1000543064

EPA ID: NJD986615698
Mailing address: PATERSON PLANK RD
NORTH BERGEN, NJ 07047
Contact: Not reported
Contact address: PATERSON PLANK RD
NORTH BERGEN, NJ 07047
Contact country: US
Contact telephone: Not reported
Contact email: Not reported
EPA Region: 02
Land type: Facility is not located on Indian land. Additional information is not known.
Classification: Conditionally Exempt Small Quantity Generator
Description: Handler: generates 100 kg or less of hazardous waste per calendar month, and accumulates 1000 kg or less of hazardous waste at any time; or generates 1 kg or less of acutely hazardous waste per calendar month, and accumulates at any time: 1 kg or less of acutely hazardous waste; or 100 kg or less of any residue or contaminated soil, waste or other debris resulting from the cleanup of a spill, into or on any land or water, of acutely hazardous waste; or generates 100 kg or less of any residue or contaminated soil, waste or other debris resulting from the cleanup of a spill, into or on any land or water, of acutely hazardous waste during any calendar month, and accumulates at any time: 1 kg or less of acutely hazardous waste; or 100 kg or less of any residue or contaminated soil, waste or other debris resulting from the cleanup of a spill, into or on any land or water, of acutely hazardous waste

Owner/Operator Summary:

Owner/operator name: ROBERT COHEN
Owner/operator address: UNKNOWN
UNKNOWN, NJ 99999
Owner/operator country: US
Owner/operator telephone: (201) 555-1212
Legal status: Private
Owner/Operator Type: Operator
Owner/Op start date: Not reported
Owner/Op end date: Not reported

Owner/operator name: ROBERT COHEN
Owner/operator address: UNKNOWN
UNKNOWN, NJ 99999
Owner/operator country: US
Owner/operator telephone: (201) 555-1212
Legal status: Private
Owner/Operator Type: Owner
Owner/Op start date: Not reported
Owner/Op end date: Not reported

Handler Activities Summary:

U.S. importer of hazardous waste: No
Mixed waste (haz. and radioactive): No
Recycler of hazardous waste: No
Transporter of hazardous waste: No
Treater, storer or disposer of HW: No
Underground injection activity: No
On-site burner exemption: No

Map ID
Direction
Distance
Elevation

MAP FINDINGS

Site

Database(s)

EDR ID Number
EPA ID Number

HUDSON COUNTY NEW CO (Continued)

1000543064

Furnace exemption: No
Used oil fuel burner: No
Used oil processor: No
Used oil refiner: No
Used oil fuel marketer to burner: No
Used oil Specification marketer: No
Used oil transfer facility: No
Used oil transporter: No

Historical Generators:

Date form received by agency: 01/01/2006
Site name: HUDSON COUNTY NEW CO
Classification: Conditionally Exempt Small Quantity Generator

Date form received by agency: 08/14/1991
Site name: HUDSON COUNTY NEW CO
Classification: Large Quantity Generator

Hazardous Waste Summary:

Waste code: D001
Waste name: IGNITABLE HAZARDOUS WASTES ARE THOSE WASTES WHICH HAVE A FLASHPOINT OF LESS THAN 140 DEGREES FAHRENHEIT AS DETERMINED BY A PENSKEY-MARTENS CLOSED CUP FLASH POINT TESTER. ANOTHER METHOD OF DETERMINING THE FLASH POINT OF A WASTE IS TO REVIEW THE MATERIAL SAFETY DATA SHEET, WHICH CAN BE OBTAINED FROM THE MANUFACTURER OR DISTRIBUTOR OF THE MATERIAL. LACQUER THINNER IS AN EXAMPLE OF A COMMONLY USED SOLVENT WHICH WOULD BE CONSIDERED AS IGNITABLE HAZARDOUS WASTE.

Waste code: D008
Waste name: LEAD

Waste code: X003
Waste name: OTHER STATE REGULATED WASTES [i.e., DIESEL FUEL, GASOLINE AND HOME HEATING OIL]

Violation Status: No violations found

Evaluation Action Summary:

Evaluation date: 12/22/2009
Evaluation: COMPLIANCE EVALUATION INSPECTION ON-SITE
Area of violation: Not reported
Date achieved compliance: Not reported
Evaluation lead agency: State

Evaluation date: 03/31/2001
Evaluation: FOCUSED COMPLIANCE INSPECTION
Area of violation: Not reported
Date achieved compliance: Not reported
Evaluation lead agency: State

Evaluation date: 09/14/1995
Evaluation: CASE DEVELOPMENT INSPECTION
Area of violation: Not reported
Date achieved compliance: Not reported
Evaluation lead agency: State

Map ID
Direction
Distance
Elevation

MAP FINDINGS

Site

Database(s)

EDR ID Number
EPA ID Number

HUDSON COUNTY NEW CO (Continued)

1000543064

SHWS:

Site ID: 21292
Status: Closed
Home Owner: No
PI Number: 001338

Detail As Of April 2012:

X Coord Site: Not reported
X Coord PI: Not reported
Y Coord Site: Not reported
Y Coord PI: Not reported

UST:

Facility ID: 001338

Contact:

Owner Name: RONALD J CLARK
Organization: HUDSON NEWS DISTRIBUTORS LLC
Contact Type(UST Reg): Facility Operator
Contact Address (UST Reg): 701 JEFFERSON RD
Contact Address 2 (UST Reg): Not reported
Contact City,St,Zip (UST Reg): Parsippany, NJ 07054

Owner Name: RONALD J CLARK
Organization: HUDSON NEWS DISTRIBUTORS LLC
Contact Type(UST Reg): Tank Owner
Contact Address (UST Reg): 701 JEFFERSON RD
Contact Address 2 (UST Reg): Not reported
Contact City,St,Zip (UST Reg): Parsippany, NJ 07054

Tanks:

Tank Id: TANK-10
Tank Number: E004
Tank Status: Removed
Tank Status Date: 12/06/1993
Install Date: 01/01/1944
Tank Contents: Heating Oil (No. 4)
Tank Size: 8000
Tank Compliance: No
Overfill: Not reported
Compliance Monitoring?: No
Overfill Protection: Not reported
Spill Containment: Not reported
Tank Wellhead Protection: Not reported
Tank/Pipe Construction Type: Tank Bare steel
Tank/Pipe Construction Type: Pipe Bare steel
Tank/Pipe Monitor: Pipe None
Tank/Pipe Monitor: Tank None

Tank Id: TANK-11
Tank Number: E005
Tank Status: Removed
Tank Status Date: 12/06/1993
Install Date: 01/01/1944

Map ID
Direction
Distance
Elevation

MAP FINDINGS

Site

Database(s)

EDR ID Number
EPA ID Number

HUDSON COUNTY NEW CO (Continued)

1000543064

Tank Contents: Heating Oil (No. 2)
Tank Size: 1000
Tank Compliance: No
Overfill: Not reported
Compliance Monitoring?: No
Overfill Protection: Not reported
Spill Containment: Not reported
Tank Wellhead Protection: Not reported
Tank/Pipe Construction Type: Pipe Bare steel
Tank/Pipe Construction Type: Tank Bare steel
Tank/Pipe Monitor: Pipe None
Tank/Pipe Monitor: Tank None

Tank Id: TANK-12
Tank Number: E006
Tank Status: **Removed**
Tank Status Date: 12/06/1993
Install Date: 01/01/1944
Tank Contents: Heating Oil (No. 2)
Tank Size: 7500
Tank Compliance: No
Overfill: Not reported
Compliance Monitoring?: No
Overfill Protection: Not reported
Spill Containment: Not reported
Tank Wellhead Protection: Not reported
Tank/Pipe Construction Type: Pipe Bare steel
Tank/Pipe Construction Type: Tank Bare steel
Tank/Pipe Monitor: Pipe None
Tank/Pipe Monitor: Tank None

Tank Id: TANK-13
Tank Number: E007
Tank Status: **In-use**
Tank Status Date: 06/01/1994
Install Date: 06/01/1994
Tank Contents: Medium Diesel Fuel (No. 2-D)
Tank Size: 10000
Tank Compliance: Yes
Overfill: Yes
Compliance Monitoring?: Yes
Overfill Protection: Yes
Spill Containment: Yes
Tank Wellhead Protection: Not reported
Tank/Pipe Construction Type: Pipe Fiberglass-reinforced plastic
Tank/Pipe Construction Type: Tank Cathodically protected steel - Sacrificial anode
Tank/Pipe Monitor: Pipe Automatic line leak detector
Tank/Pipe Monitor: Pipe Interstitial
Tank/Pipe Monitor: Tank In-tank(automatic)monitoring
Tank/Pipe Monitor: Tank Inventory Control

Tank Id: TANK-7
Tank Number: E001
Tank Status: **Removed**

Map ID
Direction
Distance
Elevation

MAP FINDINGS

Site

Database(s)

EDR ID Number
EPA ID Number

HUDSON COUNTY NEW CO (Continued)

1000543064

Tank Status Date: 12/06/1993
Install Date: 01/01/1944
Tank Contents: Leaded Gasoline
Tank Size: 10000
Tank Compliance: No
Overfill: Not reported
Compliance Monitoring?: No
Overfill Protection: Not reported
Spill Containment: Not reported
Tank Wellhead Protection: Not reported
Tank/Pipe Construction Type: Tank Bare steel
Tank/Pipe Construction Type: Pipe Bare steel
Tank/Pipe Monitor: Pipe None
Tank/Pipe Monitor: Tank None

Tank Id: TANK-8
Tank Number: E002
Tank Status: Removed
Tank Status Date: 12/06/1993
Install Date: 01/01/1944
Tank Contents: Light Diesel Fuel (No. 1-D)
Tank Size: 6000
Tank Compliance: No
Overfill: Not reported
Compliance Monitoring?: No
Overfill Protection: Not reported
Spill Containment: Not reported
Tank Wellhead Protection: Not reported
Tank/Pipe Construction Type: Tank Bare steel
Tank/Pipe Construction Type: Pipe Bare steel
Tank/Pipe Monitor: Pipe None
Tank/Pipe Monitor: Tank None

Tank Id: TANK-9
Tank Number: E003
Tank Status: Removed
Tank Status Date: 12/06/1993
Install Date: 01/01/1944
Tank Contents: Unleaded Gasoline
Tank Size: 4000
Tank Compliance: No
Overfill: Not reported
Compliance Monitoring?: No
Overfill Protection: Not reported
Spill Containment: Not reported
Tank Wellhead Protection: Not reported
Tank/Pipe Construction Type: Tank Bare steel
Tank/Pipe Construction Type: Pipe Bare steel
Tank/Pipe Monitor: Pipe None
Tank/Pipe Monitor: Tank None

NY MANIFEST:

EPA ID: NJD986615698
Country: USA

Map ID
Direction
Distance
Elevation

MAP FINDINGS

Site

Database(s)

EDR ID Number
EPA ID Number

HUDSON COUNTY NEW CO (Continued)

1000543064

Mailing Info:

Name: HUDSON COUNTY NEWS CO
Contact: JOHN EFFORE
Address: 1305 PATERSON PLANK RD
City/State/Zip: NORTH BERGEN, NJ 07047
Country: USA
Phone: 201-867-0963

Manifest:

Document ID: NYC7562215
Manifest Status: Not reported
Trans1 State ID: NY49455JE
Trans2 State ID: Not reported
Generator Ship Date: 12/14/2004
Trans1 Recv Date: 12/14/2004
Trans2 Recv Date: Not reported
TSD Site Recv Date: 12/17/2004
Part A Recv Date: Not reported
Part B Recv Date: Not reported
Generator EPA ID: NJD986615698
Trans1 EPA ID: TXR000050930
Trans2 EPA ID: Not reported
TSDF ID: NYD000708
Waste Code: D001 - NON-LISTED IGNITABLE WASTES
Quantity: 00004
Units: G - Gallons (liquids only)* (8.3 pounds)
Number of Containers: 001
Container Type: DF - Fiberboard or plastic drums (glass)
Handling Method: R Material recovery of more than 75 percent of the total material.
Specific Gravity: 01.00
Year: 2004

Document ID: NYC7434584
Manifest Status: Not reported
Trans1 State ID: 086640
Trans2 State ID: Not reported
Generator Ship Date: 12/02/2004
Trans1 Recv Date: 12/02/2004
Trans2 Recv Date: Not reported
TSD Site Recv Date: 12/08/2004
Part A Recv Date: Not reported
Part B Recv Date: Not reported
Generator EPA ID: NJD986615698
Trans1 EPA ID: TXR000050930
Trans2 EPA ID: Not reported
TSDF ID: NYD000708
Waste Code: D039 - TETRACHLOROETHYLENE 0.73 MG/L TCLP
Quantity: 00026
Units: G - Gallons (liquids only)* (8.3 pounds)
Number of Containers: 001
Container Type: DM - Metal drums, barrels
Handling Method: R Material recovery of more than 75 percent of the total material.
Specific Gravity: 01.00
Year: 2004

Map ID
Direction
Distance
Elevation

MAP FINDINGS

Site

Database(s)

EDR ID Number
EPA ID Number

HUDSON COUNTY NEW CO (Continued)

1000543064

Document ID: NYC7364992
Manifest Status: Not reported
Trans1 State ID: NY71606JF
Trans2 State ID: Not reported
Generator Ship Date: 09/21/2004
Trans1 Recv Date: 09/21/2004
Trans2 Recv Date: Not reported
TSD Site Recv Date: 09/23/2004
Part A Recv Date: Not reported
Part B Recv Date: Not reported
Generator EPA ID: NJD986615698
Trans1 EPA ID: TXR000050930
Trans2 EPA ID: Not reported
TSD ID: NYD000708
Waste Code: D001 - NON-LISTED IGNITABLE WASTES
Quantity: 00005
Units: G - Gallons (liquids only)* (8.3 pounds)
Number of Containers: 001
Container Type: DF - Fiberboard or plastic drums (glass)
Handling Method: R Material recovery of more than 75 percent of the total material.
Specific Gravity: 01.00
Year: 2004

Document ID: NYC7358398
Manifest Status: Not reported
Trans1 State ID: 086619
Trans2 State ID: Not reported
Generator Ship Date: 06/28/2004
Trans1 Recv Date: 06/28/2004
Trans2 Recv Date: Not reported
TSD Site Recv Date: 06/30/2004
Part A Recv Date: Not reported
Part B Recv Date: Not reported
Generator EPA ID: NJD986615698
Trans1 EPA ID: TXR000050930
Trans2 EPA ID: Not reported
TSD ID: NYD000708
Waste Code: D001 - NON-LISTED IGNITABLE WASTES
Quantity: 00005
Units: G - Gallons (liquids only)* (8.3 pounds)
Number of Containers: 001
Container Type: DF - Fiberboard or plastic drums (glass)
Handling Method: R Material recovery of more than 75 percent of the total material.
Specific Gravity: 01.00
Year: 2004

Document ID: NYC7330184
Manifest Status: Not reported
Trans1 State ID: NY47344JF
Trans2 State ID: Not reported
Generator Ship Date: 08/25/2004
Trans1 Recv Date: 08/25/2004
Trans2 Recv Date: Not reported
TSD Site Recv Date: 08/26/2004
Part A Recv Date: Not reported

Map ID
Direction
Distance
Elevation

MAP FINDINGS

Site

Database(s)

EDR ID Number
EPA ID Number

HUDSON COUNTY NEW CO (Continued)

1000543064

Part B Recv Date: Not reported
Generator EPA ID: NJD986615698
Trans1 EPA ID: TXR000050930
Trans2 EPA ID: Not reported
TSD ID: NYD000708
Waste Code: D039 - TETRACHLOROETHYLENE 0.73 MG/L TCLP
Quantity: 00016
Units: G - Gallons (liquids only)* (8.3 pounds)
Number of Containers: 001
Container Type: DM - Metal drums, barrels
Handling Method: R Material recovery of more than 75 percent of the total material.
Specific Gravity: 01.00
Year: 2004

Document ID: NYC7269074
Manifest Status: Not reported
Trans1 State ID: DW9495NY
Trans2 State ID: Not reported
Generator Ship Date: 02/10/2004
Trans1 Recv Date: 02/10/2004
Trans2 Recv Date: Not reported
TSD Site Recv Date: 02/12/2004
Part A Recv Date: Not reported
Part B Recv Date: Not reported
Generator EPA ID: NJD986615698
Trans1 EPA ID: TXR000050930
Trans2 EPA ID: Not reported
TSD ID: NYD000708
Waste Code: D039 - TETRACHLOROETHYLENE 0.73 MG/L TCLP
Quantity: 00020
Units: G - Gallons (liquids only)* (8.3 pounds)
Number of Containers: 002
Container Type: DM - Metal drums, barrels
Handling Method: R Material recovery of more than 75 percent of the total material.
Specific Gravity: 01.00
Year: 2004

Document ID: NYC7306378
Manifest Status: Not reported
Trans1 State ID: NY47344JF
Trans2 State ID: Not reported
Generator Ship Date: 01/20/2004
Trans1 Recv Date: 01/20/2004
Trans2 Recv Date: Not reported
TSD Site Recv Date: 01/22/2004
Part A Recv Date: Not reported
Part B Recv Date: Not reported
Generator EPA ID: NJD986615698
Trans1 EPA ID: TXR000050930
Trans2 EPA ID: Not reported
TSD ID: NYD000708
Waste Code: D001 - NON-LISTED IGNITABLE WASTES
Quantity: 00004
Units: G - Gallons (liquids only)* (8.3 pounds)
Number of Containers: 001

Map ID
Direction
Distance
Elevation

MAP FINDINGS

Site

Database(s)

EDR ID Number
EPA ID Number

HUDSON COUNTY NEW CO (Continued)

1000543064

Container Type: DF - Fiberboard or plastic drums (glass)
Handling Method: R Material recovery of more than 75 percent of the total material.
Specific Gravity: 01.00
Year: 2004

Document ID: NYC7328711
Manifest Status: Not reported
Trans1 State ID: 08650
Trans2 State ID: Not reported
Generator Ship Date: 05/19/2004
Trans1 Recv Date: 05/19/2004
Trans2 Recv Date: Not reported
TSD Site Recv Date: 05/24/2004
Part A Recv Date: Not reported
Part B Recv Date: Not reported
Generator EPA ID: NJD986615698
Trans1 EPA ID: TXR000050930
Trans2 EPA ID: Not reported
TSDF ID: NYD000708
Waste Code: D039 - TETRACHLOROETHYLENE 0.73 MG/L TCLP
Quantity: 00017
Units: G - Gallons (liquids only)* (8.3 pounds)
Number of Containers: 001
Container Type: DM - Metal drums, barrels
Handling Method: R Material recovery of more than 75 percent of the total material.
Specific Gravity: 01.00
Year: 2004

Document ID: NYC7337722
Manifest Status: Not reported
Trans1 State ID: NYDW9495
Trans2 State ID: Not reported
Generator Ship Date: 04/08/2004
Trans1 Recv Date: 04/08/2004
Trans2 Recv Date: Not reported
TSD Site Recv Date: 04/13/2004
Part A Recv Date: Not reported
Part B Recv Date: Not reported
Generator EPA ID: NJD986615698
Trans1 EPA ID: TXR000050930
Trans2 EPA ID: Not reported
TSDF ID: NYD000708
Waste Code: D001 - NON-LISTED IGNITABLE WASTES
Quantity: 00004
Units: G - Gallons (liquids only)* (8.3 pounds)
Number of Containers: 001
Container Type: DF - Fiberboard or plastic drums (glass)
Handling Method: R Material recovery of more than 75 percent of the total material.
Specific Gravity: 01.00
Year: 2004

Document ID: NYC6873895
Manifest Status: Not reported
Trans1 State ID: 47344JF

Map ID
Direction
Distance
Elevation

MAP FINDINGS

Site

Database(s)

EDR ID Number
EPA ID Number

HUDSON COUNTY NEW CO (Continued)

1000543064

Trans2 State ID: Not reported
Generator Ship Date: 10/16/2002
Trans1 Recv Date: 10/16/2002
Trans2 Recv Date: Not reported
TSD Site Recv Date: 10/17/2002
Part A Recv Date: Not reported
Part B Recv Date: Not reported
Generator EPA ID: NJD986615698
Trans1 EPA ID: SCR000075150
Trans2 EPA ID: Not reported
TSD ID: NYD000708198
Waste Code: D039 - TETRACHLOROETHYLENE 0.73 MG/L TCLP
Quantity: 00020
Units: G - Gallons (liquids only)* (8.3 pounds)
Number of Containers: 001
Container Type: DM - Metal drums, barrels
Handling Method: R Material recovery of more than 75 percent of the total material.
Specific Gravity: 01.00
Year: 2002

Document ID: NYC6818218
Manifest Status: Not reported
Trans1 State ID: 47344JF
Trans2 State ID: Not reported
Generator Ship Date: 09/05/2002
Trans1 Recv Date: 09/05/2002
Trans2 Recv Date: Not reported
TSD Site Recv Date: 09/10/2002
Part A Recv Date: Not reported
Part B Recv Date: Not reported
Generator EPA ID: NJD986615698
Trans1 EPA ID: SCR000075150
Trans2 EPA ID: Not reported
TSD ID: NYD000708198
Waste Code: D001 - NON-LISTED IGNITABLE WASTES
Quantity: 00004
Units: G - Gallons (liquids only)* (8.3 pounds)
Number of Containers: 001
Container Type: DF - Fiberboard or plastic drums (glass)
Handling Method: R Material recovery of more than 75 percent of the total material.
Specific Gravity: 01.00
Year: 2002

Document ID: NYC6723685
Manifest Status: Not reported
Trans1 State ID: 47344JF
Trans2 State ID: Not reported
Generator Ship Date: 07/01/2002
Trans1 Recv Date: 07/01/2002
Trans2 Recv Date: Not reported
TSD Site Recv Date: 07/02/2002
Part A Recv Date: Not reported
Part B Recv Date: Not reported
Generator EPA ID: NJD986615698
Trans1 EPA ID: SCR000075150

Map ID
Direction
Distance
Elevation

MAP FINDINGS

Site

Database(s)

EDR ID Number
EPA ID Number

HUDSON COUNTY NEW CO (Continued)

1000543064

Trans2 EPA ID: Not reported
TSD ID: NYD000708198
Waste Code: D039 - TETRACHLOROETHYLENE 0.73 MG/L TCLP
Quantity: 00018
Units: G - Gallons (liquids only)* (8.3 pounds)
Number of Containers: 001
Container Type: DM - Metal drums, barrels
Handling Method: R Material recovery of more than 75 percent of the total material.
Specific Gravity: 01.00
Year: 2002

Document ID: NYC6906576
Manifest Status: Not reported
Trans1 State ID: P229196IL
Trans2 State ID: Not reported
Generator Ship Date: 11/18/2002
Trans1 Recv Date: 11/18/2002
Trans2 Recv Date: Not reported
TSD Site Recv Date: 11/19/2002
Part A Recv Date: Not reported
Part B Recv Date: Not reported
Generator EPA ID: NJD986615698
Trans1 EPA ID: SCR000075150
Trans2 EPA ID: Not reported
TSD ID: NYD000708198
Waste Code: D001 - NON-LISTED IGNITABLE WASTES
Quantity: 00004
Units: G - Gallons (liquids only)* (8.3 pounds)
Number of Containers: 001
Container Type: DF - Fiberboard or plastic drums (glass)
Handling Method: R Material recovery of more than 75 percent of the total material.
Specific Gravity: 01.00
Year: 2002

Document ID: NYC7000852
Manifest Status: Not reported
Trans1 State ID: 49455JE
Trans2 State ID: Not reported
Generator Ship Date: 01/21/2003
Trans1 Recv Date: 01/21/2003
Trans2 Recv Date: Not reported
TSD Site Recv Date: 01/23/2003
Part A Recv Date: Not reported
Part B Recv Date: Not reported
Generator EPA ID: NJD986615698
Trans1 EPA ID: TXR000050930
Trans2 EPA ID: Not reported
TSD ID: NYD000708198
Waste Code: D039 - TETRACHLOROETHYLENE 0.73 MG/L TCLP
Quantity: 00017
Units: G - Gallons (liquids only)* (8.3 pounds)
Number of Containers: 001
Container Type: DM - Metal drums, barrels
Handling Method: R Material recovery of more than 75 percent of the total material.
Specific Gravity: 01.00

Map ID
Direction
Distance
Elevation

MAP FINDINGS

Site

Database(s)

EDR ID Number
EPA ID Number

HUDSON COUNTY NEW CO (Continued)

1000543064

Year: 2003

Document ID: NYC7083742
Manifest Status: Not reported
Trans1 State ID: NY47344JE
Trans2 State ID: Not reported
Generator Ship Date: 05/06/2003
Trans1 Recv Date: 05/06/2003
Trans2 Recv Date: Not reported
TSD Site Recv Date: 05/07/2003
Part A Recv Date: Not reported
Part B Recv Date: Not reported
Generator EPA ID: NJD986615698
Trans1 EPA ID: TXR000050930
Trans2 EPA ID: Not reported
TSDF ID: NYD000708198
Waste Code: D001 - NON-LISTED IGNITABLE WASTES
Quantity: 00005
Units: G - Gallons (liquids only)* (8.3 pounds)
Number of Containers: 001
Container Type: DF - Fiberboard or plastic drums (glass)
Handling Method: R Material recovery of more than 75 percent of the total material.
Specific Gravity: 01.00
Year: 2003

Document ID: NYC7053895
Manifest Status: Not reported
Trans1 State ID: NY47344JF
Trans2 State ID: Not reported
Generator Ship Date: 10/22/2003
Trans1 Recv Date: 10/22/2003
Trans2 Recv Date: Not reported
TSD Site Recv Date: 10/28/2003
Part A Recv Date: Not reported
Part B Recv Date: Not reported
Generator EPA ID: NJD986615698
Trans1 EPA ID: TXR000050930
Trans2 EPA ID: Not reported
TSDF ID: NYD000708198
Waste Code: D001 - NON-LISTED IGNITABLE WASTES
Quantity: 00005
Units: G - Gallons (liquids only)* (8.3 pounds)
Number of Containers: 001
Container Type: DF - Fiberboard or plastic drums (glass)
Handling Method: R Material recovery of more than 75 percent of the total material.
Specific Gravity: 01.00
Year: 2003

Document ID: NYC6989523
Manifest Status: Not reported
Trans1 State ID: 47344JF
Trans2 State ID: Not reported
Generator Ship Date: 02/10/2003
Trans1 Recv Date: 02/10/2003

Map ID
Direction
Distance
Elevation

MAP FINDINGS

Site

Database(s)

EDR ID Number
EPA ID Number

HUDSON COUNTY NEW CO (Continued)

1000543064

Trans2 Recv Date: Not reported
TSD Site Recv Date: 02/11/2003
Part A Recv Date: Not reported
Part B Recv Date: Not reported
Generator EPA ID: NJD986615698
Trans1 EPA ID: TXR000050930
Trans2 EPA ID: Not reported
TSD ID: NYD000708198
Waste Code: D001 - NON-LISTED IGNITABLE WASTES
Quantity: 00005
Units: G - Gallons (liquids only)* (8.3 pounds)
Number of Containers: 001
Container Type: DF - Fiberboard or plastic drums (glass)
Handling Method: R Material recovery of more than 75 percent of the total material.
Specific Gravity: 01.00
Year: 2003

Document ID: NYC7062603
Manifest Status: Not reported
Trans1 State ID: NY47344JF
Trans2 State ID: Not reported
Generator Ship Date: 07/30/2003
Trans1 Recv Date: 07/30/2003
Trans2 Recv Date: Not reported
TSD Site Recv Date: 08/05/2003
Part A Recv Date: Not reported
Part B Recv Date: Not reported
Generator EPA ID: NJD986615698
Trans1 EPA ID: TXR000050930
Trans2 EPA ID: Not reported
TSD ID: NYD000708198
Waste Code: D001 - NON-LISTED IGNITABLE WASTES
Quantity: 00005
Units: G - Gallons (liquids only)* (8.3 pounds)
Number of Containers: 001
Container Type: DF - Fiberboard or plastic drums (glass)
Handling Method: R Material recovery of more than 75 percent of the total material.
Specific Gravity: 01.00
Waste Code: D039 - TETRACHLOROETHYLENE 0.73 MG/L TCLP
Quantity: 00018
Units: G - Gallons (liquids only)* (8.3 pounds)
Number of Containers: 001
Container Type: DM - Metal drums, barrels
Handling Method: R Material recovery of more than 75 percent of the total material.
Specific Gravity: 01.00
Year: 2003

Document ID: NYC7102866
Manifest Status: Not reported
Trans1 State ID: NY47344JF
Trans2 State ID: Not reported
Generator Ship Date: 11/03/2003
Trans1 Recv Date: 11/03/2003
Trans2 Recv Date: Not reported
TSD Site Recv Date: 11/10/2003

Map ID
Direction
Distance
Elevation

MAP FINDINGS

Site

Database(s)

EDR ID Number
EPA ID Number

HUDSON COUNTY NEW CO (Continued)

1000543064

Part A Recv Date: Not reported
Part B Recv Date: Not reported
Generator EPA ID: NJD986615698
Trans1 EPA ID: TXR000050930
Trans2 EPA ID: Not reported
TSDF ID: NYD000708198
Waste Code: D039 - TETRACHLOROETHYLENE 0.73 MG/L TCLP
Quantity: 00019
Units: G - Gallons (liquids only)* (8.3 pounds)
Number of Containers: 001
Container Type: DM - Metal drums, barrels
Handling Method: R Material recovery of more than 75 percent of the total material.
Specific Gravity: 01.00
Year: 2003

Document ID: NYC7032082
Manifest Status: Not reported
Trans1 State ID: NY47344JF
Trans2 State ID: Not reported
Generator Ship Date: 04/22/2003
Trans1 Recv Date: 04/22/2003
Trans2 Recv Date: Not reported
TSD Site Recv Date: 04/24/2003
Part A Recv Date: Not reported
Part B Recv Date: Not reported
Generator EPA ID: NJD986615698
Trans1 EPA ID: TXR000050930
Trans2 EPA ID: Not reported
TSDF ID: NYD000708198
Waste Code: D039 - TETRACHLOROETHYLENE 0.73 MG/L TCLP
Quantity: 00019
Units: G - Gallons (liquids only)* (8.3 pounds)
Number of Containers: 001
Container Type: DM - Metal drums, barrels
Handling Method: R Material recovery of more than 75 percent of the total material.
Specific Gravity: 01.00
Year: 2003

NJ MANIFEST:

EPA Id: NJD986615698
Mail Address: Not reported
Mail City/State/Zip: Not reported
Facility Phone: 2018670963
Emergency Phone: Not reported
Contact: Not reported
Comments: Not reported
SIC Code: Not reported
County: 09
Municipal: 08
Previous EPA Id: Not reported
Gen Flag: X
Trans Flag: Not reported
TSDF Flag: Not reported
Name Change: Not reported
Date Change: 000000

Map ID
Direction
Distance
Elevation

MAP FINDINGS

Site

Database(s)

EDR ID Number
EPA ID Number

HUDSON COUNTY NEW CO (Continued)

1000543064

Manifest:

Manifest Number: 001657172SKS
EPA ID: NJD986615698
Date Shipped: 03/16/2009
TSDF EPA ID: NJD982270506
Transporter EPA ID: TXR000050930
Transporter 2 EPA ID: Not reported
Transporter 3 EPA ID: Not reported
Transporter 4 EPA ID: Not reported
Transporter 5 EPA ID: Not reported
Transporter 6 EPA ID: Not reported
Transporter 7 EPA ID: Not reported
Transporter 8 EPA ID: Not reported
Transporter 10 EPA ID: Not reported
Date Trans1 Transported Waste: 03/16/2009
Date Trans2 Transported Waste: Not reported
Date Trans3 Transported Waste: Not reported
Date Trans4 Transported Waste: Not reported
Date Trans5 Transported Waste: Not reported
Date Trans6 Transported Waste: Not reported
Date Trans7 Transported Waste: Not reported
Date Trans8 Transported Waste: Not reported
Date Trans9 Transported Waste: Not reported
Date Trans10 Transported Waste: Not reported
Date TSDF Received Waste: 03/19/2009
TSDF EPA Facility Name: Not reported
QTY Units: Not reported
Transporter SEQ ID: Not reported
Transporter-1 Date: Not reported
Waste SEQ ID: Not reported
Waste Type Code 2: Not reported
Waste Type Code 3: Not reported
Waste Type Code 4: Not reported
Waste Type Code 5: Not reported
Waste Type Code 6: Not reported
Date Accepted: Not reported
Manifest Discrepancy Type: Not reported
Data Entry Number: Not reported
Was Load Rejected: No
Reason Load Was Rejected: Not reported

Waste:

Manifest Year: 2009 New Jersey Manifest Data
Waste Code: D039
Hand Code: H141
Quantity: 15 G

Manifest Number: 000340184SKS
EPA ID: NJD986615698
Date Shipped: 01/24/2007
TSDF EPA ID: NJD982270506
Transporter EPA ID: TXR000050930
Transporter 2 EPA ID: Not reported
Transporter 3 EPA ID: Not reported
Transporter 4 EPA ID: Not reported
Transporter 5 EPA ID: Not reported

Map ID
Direction
Distance
Elevation

MAP FINDINGS

Site

Database(s)

EDR ID Number
EPA ID Number

HUDSON COUNTY NEW CO (Continued)

1000543064

Transporter 6 EPA ID: Not reported
Transporter 7 EPA ID: Not reported
Transporter 8 EPA ID: Not reported
Transporter 10 EPA ID: Not reported
Date Trans1 Transported Waste: 01/24/2007
Date Trans2 Transported Waste: Not reported
Date Trans3 Transported Waste: Not reported
Date Trans4 Transported Waste: Not reported
Date Trans5 Transported Waste: Not reported
Date Trans6 Transported Waste: Not reported
Date Trans7 Transported Waste: Not reported
Date Trans8 Transported Waste: Not reported
Date Trans9 Transported Waste: Not reported
Date Trans10 Transported Waste: Not reported
Date TSDF Received Waste: 01/24/2007
TSDF EPA Facility Name: Not reported
QTY Units: Not reported
Transporter SEQ ID: Not reported
Transporter-1 Date: Not reported
Waste SEQ ID: Not reported
Waste Type Code 2: Not reported
Waste Type Code 3: Not reported
Waste Type Code 4: Not reported
Waste Type Code 5: Not reported
Waste Type Code 6: Not reported
Date Accepted: Not reported
Manifest Discrepancy Type: Not reported
Data Entry Number: Not reported
Was Load Rejected: No
Reason Load Was Rejected: Not reported

Waste:

Manifest Year: 2007 New Jersey Manifest Data
Waste Code: D039
Hand Code: H14
Quantity: 14 G

Manifest Number: NYC7269074
EPA ID: NJD986615698
Date Shipped: 07/10/2004
TSDF EPA ID: NYD000708198
Transporter EPA ID: TXR000050930
Transporter 2 EPA ID: Not reported
Transporter 3 EPA ID: Not reported
Transporter 4 EPA ID: Not reported
Transporter 5 EPA ID: Not reported
Transporter 6 EPA ID: Not reported
Transporter 7 EPA ID: Not reported
Transporter 8 EPA ID: Not reported
Transporter 10 EPA ID: Not reported
Date Trans1 Transported Waste: 07/10/2004
Date Trans2 Transported Waste: Not reported
Date Trans3 Transported Waste: Not reported
Date Trans4 Transported Waste: Not reported
Date Trans5 Transported Waste: Not reported
Date Trans6 Transported Waste: Not reported
Date Trans7 Transported Waste: Not reported

Map ID
Direction
Distance
Elevation

MAP FINDINGS

Site

Database(s)

EDR ID Number
EPA ID Number

HUDSON COUNTY NEW CO (Continued)

1000543064

Date Trans8 Transported Waste: Not reported
Date Trans9 Transported Waste: Not reported
Date Trans10 Transported Waste: Not reported
Date TSDf Received Waste: 07/12/2004
TSDf EPA Facility Name: Not reported
QTY Units: Not reported
Transporter SEQ ID: Not reported
Transporter-1 Date: Not reported
Waste SEQ ID: Not reported
Waste Type Code 2: Not reported
Waste Type Code 3: Not reported
Waste Type Code 4: Not reported
Waste Type Code 5: Not reported
Waste Type Code 6: Not reported
Date Accepted: Not reported
Manifest Discrepancy Type: Not reported
Data Entry Number: 04270421
Was Load Rejected: No
Reason Load Was Rejected: Not reported

Manifest Number: NYC7434584
EPA ID: NJD986615698
Date Shipped: 12/02/2004
TSDf EPA ID: NYD000708198
Transporter EPA ID: TXR000050930
Transporter 2 EPA ID: Not reported
Transporter 3 EPA ID: Not reported
Transporter 4 EPA ID: Not reported
Transporter 5 EPA ID: Not reported
Transporter 6 EPA ID: Not reported
Transporter 7 EPA ID: Not reported
Transporter 8 EPA ID: Not reported
Transporter 10 EPA ID: Not reported
Date Trans1 Transported Waste: 12/02/2004
Date Trans2 Transported Waste: Not reported
Date Trans3 Transported Waste: Not reported
Date Trans4 Transported Waste: Not reported
Date Trans5 Transported Waste: Not reported
Date Trans6 Transported Waste: Not reported
Date Trans7 Transported Waste: Not reported
Date Trans8 Transported Waste: Not reported
Date Trans9 Transported Waste: Not reported
Date Trans10 Transported Waste: Not reported
Date TSDf Received Waste: 12/08/2004
TSDf EPA Facility Name: Not reported
QTY Units: Not reported
Transporter SEQ ID: Not reported
Transporter-1 Date: Not reported
Waste SEQ ID: Not reported
Waste Type Code 2: Not reported
Waste Type Code 3: Not reported
Waste Type Code 4: Not reported
Waste Type Code 5: Not reported
Waste Type Code 6: Not reported
Date Accepted: Not reported
Manifest Discrepancy Type: Not reported
Data Entry Number: 02160521

Map ID
Direction
Distance
Elevation

MAP FINDINGS

Site

Database(s)

EDR ID Number
EPA ID Number

HUDSON COUNTY NEW CO (Continued)

1000543064

Was Load Rejected: No
Reason Load Was Rejected: Not reported

Manifest Number: NYC7466488
EPA ID: NJD986615698
Date Shipped: 06/13/2005
TSDf EPA ID: NYD000708198
Transporter EPA ID: TXR000050930
Transporter 2 EPA ID: Not reported
Transporter 3 EPA ID: Not reported
Transporter 4 EPA ID: Not reported
Transporter 5 EPA ID: Not reported
Transporter 6 EPA ID: Not reported
Transporter 7 EPA ID: Not reported
Transporter 8 EPA ID: Not reported
Transporter 10 EPA ID: Not reported
Date Trans1 Transported Waste: 06/13/2005
Date Trans2 Transported Waste: Not reported
Date Trans3 Transported Waste: Not reported
Date Trans4 Transported Waste: Not reported
Date Trans5 Transported Waste: Not reported
Date Trans6 Transported Waste: Not reported
Date Trans7 Transported Waste: Not reported
Date Trans8 Transported Waste: Not reported
Date Trans9 Transported Waste: Not reported
Date Trans10 Transported Waste: Not reported
Date TSDf Received Waste: 06/16/2005
TSDf EPA Facility Name: Not reported
QTY Units: Not reported
Transporter SEQ ID: Not reported
Transporter-1 Date: Not reported
Waste SEQ ID: Not reported
Waste Type Code 2: Not reported
Waste Type Code 3: Not reported
Waste Type Code 4: Not reported
Waste Type Code 5: Not reported
Waste Type Code 6: Not reported
Date Accepted: Not reported
Manifest Discrepancy Type: Not reported
Data Entry Number: 07220521
Was Load Rejected: No
Reason Load Was Rejected: Not reported

Manifest Number: 000489954SKS
EPA ID: NJD986615698
Date Shipped: 05/03/2007
TSDf EPA ID: NJD982270506
Transporter EPA ID: TXR000050930
Transporter 2 EPA ID: NJD071629976
Transporter 3 EPA ID: Not reported
Transporter 4 EPA ID: Not reported
Transporter 5 EPA ID: Not reported
Transporter 6 EPA ID: Not reported
Transporter 7 EPA ID: Not reported
Transporter 8 EPA ID: Not reported
Transporter 10 EPA ID: Not reported
Date Trans1 Transported Waste: 05/03/2007

Map ID
Direction
Distance
Elevation

MAP FINDINGS

Site

Database(s)

EDR ID Number
EPA ID Number

HUDSON COUNTY NEW CO (Continued)

1000543064

Date Trans2 Transported Waste: 05/03/2007
Date Trans3 Transported Waste: Not reported
Date Trans4 Transported Waste: Not reported
Date Trans5 Transported Waste: Not reported
Date Trans6 Transported Waste: Not reported
Date Trans7 Transported Waste: Not reported
Date Trans8 Transported Waste: Not reported
Date Trans9 Transported Waste: Not reported
Date Trans10 Transported Waste: Not reported
Date TSDf Received Waste: 05/08/2007
TSDf EPA Facility Name: Not reported
QTY Units: Not reported
Transporter SEQ ID: Not reported
Transporter-1 Date: Not reported
Waste SEQ ID: Not reported
Waste Type Code 2: Not reported
Waste Type Code 3: Not reported
Waste Type Code 4: Not reported
Waste Type Code 5: Not reported
Waste Type Code 6: Not reported
Date Accepted: Not reported
Manifest Discrepancy Type: Not reported
Data Entry Number: Not reported
Was Load Rejected: No
Reason Load Was Rejected: Not reported

Waste:

Manifest Year: 2007 New Jersey Manifest Data
Waste Code: D039
Hand Code: H14
Quantity: 16 G

Manifest Number: 002486957SKS
EPA ID: NJD986615698
Date Shipped: 05/19/2010
TSDf EPA ID: NJD002182897
Transporter EPA ID: TXR000050930
Transporter 2 EPA ID: Not reported
Transporter 3 EPA ID: Not reported
Transporter 4 EPA ID: Not reported
Transporter 5 EPA ID: Not reported
Transporter 6 EPA ID: Not reported
Transporter 7 EPA ID: Not reported
Transporter 8 EPA ID: Not reported
Transporter 10 EPA ID: Not reported
Date Trans1 Transported Waste: 05/19/2010
Date Trans2 Transported Waste: Not reported
Date Trans3 Transported Waste: Not reported
Date Trans4 Transported Waste: Not reported
Date Trans5 Transported Waste: Not reported
Date Trans6 Transported Waste: Not reported
Date Trans7 Transported Waste: Not reported
Date Trans8 Transported Waste: Not reported
Date Trans9 Transported Waste: Not reported
Date Trans10 Transported Waste: Not reported
Date TSDf Received Waste: 05/24/2010
TSDf EPA Facility Name: Not reported

Map ID
Direction
Distance
Elevation

MAP FINDINGS

Site

Database(s)

EDR ID Number
EPA ID Number

HUDSON COUNTY NEW CO (Continued)

1000543064

QTY Units: Not reported
Transporter SEQ ID: Not reported
Transporter-1 Date: Not reported
Waste SEQ ID: Not reported
Waste Type Code 2: Not reported
Waste Type Code 3: Not reported
Waste Type Code 4: Not reported
Waste Type Code 5: Not reported
Waste Type Code 6: Not reported
Date Accepted: Not reported
Manifest Discrepancy Type: Not reported
Data Entry Number: Not reported
Was Load Rejected: No
Reason Load Was Rejected: Not reported

Waste:

Manifest Year: 2010 New Jersey Manifest Data
Waste Code: D039
Hand Code: H020
Quantity: 16 G

Manifest Number: NYC7364992
EPA ID: NJD986615698
Date Shipped: 09/21/2004
TSDF EPA ID: NYD000708198
Transporter EPA ID: TXR000050930
Transporter 2 EPA ID: Not reported
Transporter 3 EPA ID: Not reported
Transporter 4 EPA ID: Not reported
Transporter 5 EPA ID: Not reported
Transporter 6 EPA ID: Not reported
Transporter 7 EPA ID: Not reported
Transporter 8 EPA ID: Not reported
Transporter 10 EPA ID: Not reported
Date Trans1 Transported Waste: 09/21/2004
Date Trans2 Transported Waste: Not reported
Date Trans3 Transported Waste: Not reported
Date Trans4 Transported Waste: Not reported
Date Trans5 Transported Waste: Not reported
Date Trans6 Transported Waste: Not reported
Date Trans7 Transported Waste: Not reported
Date Trans8 Transported Waste: Not reported
Date Trans9 Transported Waste: Not reported
Date Trans10 Transported Waste: Not reported
Date TSDF Received Waste: 09/23/2004
TSDF EPA Facility Name: Not reported
QTY Units: Not reported
Transporter SEQ ID: Not reported
Transporter-1 Date: Not reported
Waste SEQ ID: Not reported
Waste Type Code 2: Not reported
Waste Type Code 3: Not reported
Waste Type Code 4: Not reported
Waste Type Code 5: Not reported
Waste Type Code 6: Not reported
Date Accepted: Not reported
Manifest Discrepancy Type: Not reported

Map ID
Direction
Distance
Elevation

MAP FINDINGS

Site

Database(s)

EDR ID Number
EPA ID Number

HUDSON COUNTY NEW CO (Continued)

1000543064

Data Entry Number: 10270421
Was Load Rejected: No
Reason Load Was Rejected: Not reported

Manifest Number: 000810080SKS
EPA ID: NJD986615698
Date Shipped: 08/06/2007
TSDf EPA ID: NJD982270506
Transporter EPA ID: TXR000050930
Transporter 2 EPA ID: Not reported
Transporter 3 EPA ID: Not reported
Transporter 4 EPA ID: Not reported
Transporter 5 EPA ID: Not reported
Transporter 6 EPA ID: Not reported
Transporter 7 EPA ID: Not reported
Transporter 8 EPA ID: Not reported
Transporter 10 EPA ID: Not reported
Date Trans1 Transported Waste: 08/06/2007
Date Trans2 Transported Waste: Not reported
Date Trans3 Transported Waste: Not reported
Date Trans4 Transported Waste: Not reported
Date Trans5 Transported Waste: Not reported
Date Trans6 Transported Waste: Not reported
Date Trans7 Transported Waste: Not reported
Date Trans8 Transported Waste: Not reported
Date Trans9 Transported Waste: Not reported
Date Trans10 Transported Waste: Not reported
Date TSDf Received Waste: 08/08/2007
TSDf EPA Facility Name: Not reported
QTY Units: Not reported
Transporter SEQ ID: Not reported
Transporter-1 Date: Not reported
Waste SEQ ID: Not reported
Waste Type Code 2: Not reported
Waste Type Code 3: Not reported
Waste Type Code 4: Not reported
Waste Type Code 5: Not reported
Waste Type Code 6: Not reported
Date Accepted: Not reported
Manifest Discrepancy Type: Not reported
Data Entry Number: Not reported
Was Load Rejected: No
Reason Load Was Rejected: Not reported

Waste:

Manifest Year: 2007 New Jersey Manifest Data
Waste Code: D039
Hand Code: H14
Quantity: 15 G

Manifest Number: NYC7659145
EPA ID: NJD986615698
Date Shipped: 04/03/2006
TSDf EPA ID: NYD000708198
Transporter EPA ID: TXR000050930
Transporter 2 EPA ID: Not reported
Transporter 3 EPA ID: Not reported

Map ID
Direction
Distance
Elevation

MAP FINDINGS

Site

Database(s)

EDR ID Number
EPA ID Number

HUDSON COUNTY NEW CO (Continued)

1000543064

Transporter 4 EPA ID:	Not reported
Transporter 5 EPA ID:	Not reported
Transporter 6 EPA ID:	Not reported
Transporter 7 EPA ID:	Not reported
Transporter 8 EPA ID:	Not reported
Transporter 10 EPA ID:	Not reported
Date Trans1 Transported Waste:	04/03/2006
Date Trans2 Transported Waste:	Not reported
Date Trans3 Transported Waste:	Not reported
Date Trans4 Transported Waste:	Not reported
Date Trans5 Transported Waste:	Not reported
Date Trans6 Transported Waste:	Not reported
Date Trans7 Transported Waste:	Not reported
Date Trans8 Transported Waste:	Not reported
Date Trans9 Transported Waste:	Not reported
Date Trans10 Transported Waste:	Not reported
Date TSDf Received Waste:	04/06/2006
TSDf EPA Facility Name:	Not reported
QTY Units:	Not reported
Transporter SEQ ID:	Not reported
Transporter-1 Date:	Not reported
Waste SEQ ID:	Not reported
Waste Type Code 2:	Not reported
Waste Type Code 3:	Not reported
Waste Type Code 4:	Not reported
Waste Type Code 5:	Not reported
Waste Type Code 6:	Not reported
Date Accepted:	Not reported
Manifest Discrepancy Type:	Not reported
Data Entry Number:	06080621
Was Load Rejected:	No
Reason Load Was Rejected:	Not reported
Manifest Number:	000902638SKS
EPA ID:	NJD986615698
Date Shipped:	11/14/2007
TSDf EPA ID:	NJD982270506
Transporter EPA ID:	TXR000050930
Transporter 2 EPA ID:	Not reported
Transporter 3 EPA ID:	Not reported
Transporter 4 EPA ID:	Not reported
Transporter 5 EPA ID:	Not reported
Transporter 6 EPA ID:	Not reported
Transporter 7 EPA ID:	Not reported
Transporter 8 EPA ID:	Not reported
Transporter 10 EPA ID:	Not reported
Date Trans1 Transported Waste:	11/14/2007
Date Trans2 Transported Waste:	Not reported
Date Trans3 Transported Waste:	Not reported
Date Trans4 Transported Waste:	Not reported
Date Trans5 Transported Waste:	Not reported
Date Trans6 Transported Waste:	Not reported
Date Trans7 Transported Waste:	Not reported
Date Trans8 Transported Waste:	Not reported
Date Trans9 Transported Waste:	Not reported
Date Trans10 Transported Waste:	Not reported
Date TSDf Received Waste:	11/15/2007

Map ID
Direction
Distance
Elevation

MAP FINDINGS

Site

Database(s)

EDR ID Number
EPA ID Number

HUDSON COUNTY NEW CO (Continued)

1000543064

TSDF EPA Facility Name: Not reported
QTY Units: Not reported
Transporter SEQ ID: Not reported
Transporter-1 Date: Not reported
Waste SEQ ID: Not reported
Waste Type Code 2: Not reported
Waste Type Code 3: Not reported
Waste Type Code 4: Not reported
Waste Type Code 5: Not reported
Waste Type Code 6: Not reported
Date Accepted: Not reported
Manifest Discrepancy Type: Not reported
Data Entry Number: Not reported
Was Load Rejected: No
Reason Load Was Rejected: Not reported

Manifest Number: 001426640SKS
EPA ID: NJD986615698
Date Shipped: 12/11/2008
TSDF EPA ID: NJD982270506
Transporter EPA ID: TXR000050930
Transporter 2 EPA ID: Not reported
Transporter 3 EPA ID: Not reported
Transporter 4 EPA ID: Not reported
Transporter 5 EPA ID: Not reported
Transporter 6 EPA ID: Not reported
Transporter 7 EPA ID: Not reported
Transporter 8 EPA ID: Not reported
Transporter 10 EPA ID: Not reported
Date Trans1 Transported Waste: 12/11/2008
Date Trans2 Transported Waste: Not reported
Date Trans3 Transported Waste: Not reported
Date Trans4 Transported Waste: Not reported
Date Trans5 Transported Waste: Not reported
Date Trans6 Transported Waste: Not reported
Date Trans7 Transported Waste: Not reported
Date Trans8 Transported Waste: Not reported
Date Trans9 Transported Waste: Not reported
Date Trans10 Transported Waste: Not reported
Date TSDF Received Waste: 12/17/2008
TSDF EPA Facility Name: Not reported
QTY Units: Not reported
Transporter SEQ ID: Not reported
Transporter-1 Date: Not reported
Waste SEQ ID: Not reported
Waste Type Code 2: Not reported
Waste Type Code 3: Not reported
Waste Type Code 4: Not reported
Waste Type Code 5: Not reported
Waste Type Code 6: Not reported
Date Accepted: Not reported
Manifest Discrepancy Type: Not reported
Data Entry Number: Not reported
Was Load Rejected: No
Reason Load Was Rejected: Not reported

Waste:

Manifest Year: 2008 New Jersey Manifest Data

Map ID
Direction
Distance
Elevation

MAP FINDINGS

Site

Database(s)

EDR ID Number
EPA ID Number

HUDSON COUNTY NEW CO (Continued)

1000543064

Waste Code:	D039
Hand Code:	H141
Quantity:	15 G
Manifest Number:	NYC7337722
EPA ID:	NJD986615698
Date Shipped:	04/08/2004
TSDF EPA ID:	NYD000708198
Transporter EPA ID:	TXR000050930
Transporter 2 EPA ID:	Not reported
Transporter 3 EPA ID:	Not reported
Transporter 4 EPA ID:	Not reported
Transporter 5 EPA ID:	Not reported
Transporter 6 EPA ID:	Not reported
Transporter 7 EPA ID:	Not reported
Transporter 8 EPA ID:	Not reported
Transporter 10 EPA ID:	Not reported
Date Trans1 Transported Waste:	04/08/2004
Date Trans2 Transported Waste:	Not reported
Date Trans3 Transported Waste:	Not reported
Date Trans4 Transported Waste:	Not reported
Date Trans5 Transported Waste:	Not reported
Date Trans6 Transported Waste:	Not reported
Date Trans7 Transported Waste:	Not reported
Date Trans8 Transported Waste:	Not reported
Date Trans9 Transported Waste:	Not reported
Date Trans10 Transported Waste:	Not reported
Date TSDF Received Waste:	04/13/2004
TSDF EPA Facility Name:	Not reported
QTY Units:	Not reported
Transporter SEQ ID:	Not reported
Transporter-1 Date:	Not reported
Waste SEQ ID:	Not reported
Waste Type Code 2:	Not reported
Waste Type Code 3:	Not reported
Waste Type Code 4:	Not reported
Waste Type Code 5:	Not reported
Waste Type Code 6:	Not reported
Date Accepted:	Not reported
Manifest Discrepancy Type:	Not reported
Data Entry Number:	05040425
Was Load Rejected:	No
Reason Load Was Rejected:	Not reported
Manifest Number:	NYC7328711
EPA ID:	NJD986615698
Date Shipped:	05/19/2004
TSDF EPA ID:	NYD000708198
Transporter EPA ID:	TXR000050930
Transporter 2 EPA ID:	Not reported
Transporter 3 EPA ID:	Not reported
Transporter 4 EPA ID:	Not reported
Transporter 5 EPA ID:	Not reported
Transporter 6 EPA ID:	Not reported
Transporter 7 EPA ID:	Not reported
Transporter 8 EPA ID:	Not reported

Map ID
Direction
Distance
Elevation

MAP FINDINGS

Site

Database(s)

EDR ID Number
EPA ID Number

HUDSON COUNTY NEW CO (Continued)

1000543064

Transporter 10 EPA ID: Not reported
Date Trans1 Transported Waste: 05/19/2004
Date Trans2 Transported Waste: Not reported
Date Trans3 Transported Waste: Not reported
Date Trans4 Transported Waste: Not reported
Date Trans5 Transported Waste: Not reported
Date Trans6 Transported Waste: Not reported
Date Trans7 Transported Waste: Not reported
Date Trans8 Transported Waste: Not reported
Date Trans9 Transported Waste: Not reported
Date Trans10 Transported Waste: Not reported
Date TSDf Received Waste: 05/24/2004
TSDf EPA Facility Name: Not reported
QTY Units: Not reported
Transporter SEQ ID: Not reported
Transporter-1 Date: Not reported
Waste SEQ ID: Not reported
Waste Type Code 2: Not reported
Waste Type Code 3: Not reported
Waste Type Code 4: Not reported
Waste Type Code 5: Not reported
Waste Type Code 6: Not reported
Date Accepted: Not reported
Manifest Discrepancy Type: Not reported
Data Entry Number: 06280421
Was Load Rejected: No
Reason Load Was Rejected: Not reported

Manifest Number: NYC7330184
EPA ID: NJD986615698
Date Shipped: 08/25/2004
TSDf EPA ID: NYD000708198
Transporter EPA ID: TXR000050930
Transporter 2 EPA ID: Not reported
Transporter 3 EPA ID: Not reported
Transporter 4 EPA ID: Not reported
Transporter 5 EPA ID: Not reported
Transporter 6 EPA ID: Not reported
Transporter 7 EPA ID: Not reported
Transporter 8 EPA ID: Not reported
Transporter 10 EPA ID: Not reported
Date Trans1 Transported Waste: 08/25/2004
Date Trans2 Transported Waste: Not reported
Date Trans3 Transported Waste: Not reported
Date Trans4 Transported Waste: Not reported
Date Trans5 Transported Waste: Not reported
Date Trans6 Transported Waste: Not reported
Date Trans7 Transported Waste: Not reported
Date Trans8 Transported Waste: Not reported
Date Trans9 Transported Waste: Not reported
Date Trans10 Transported Waste: Not reported
Date TSDf Received Waste: 08/26/2004
TSDf EPA Facility Name: Not reported
QTY Units: Not reported
Transporter SEQ ID: Not reported
Transporter-1 Date: Not reported
Waste SEQ ID: Not reported

Map ID
Direction
Distance
Elevation

MAP FINDINGS

Site

Database(s)

EDR ID Number
EPA ID Number

HUDSON COUNTY NEW CO (Continued)

1000543064

Waste Type Code 2:	Not reported
Waste Type Code 3:	Not reported
Waste Type Code 4:	Not reported
Waste Type Code 5:	Not reported
Waste Type Code 6:	Not reported
Date Accepted:	Not reported
Manifest Discrepancy Type:	Not reported
Data Entry Number:	10270421
Was Load Rejected:	No
Reason Load Was Rejected:	Not reported
Manifest Number:	NYC7780847
EPA ID:	NJD986615698
Date Shipped:	12/28/2005
TSDf EPA ID:	NYD000708198
Transporter EPA ID:	TXR000050930
Transporter 2 EPA ID:	NYD980769947
Transporter 3 EPA ID:	Not reported
Transporter 4 EPA ID:	Not reported
Transporter 5 EPA ID:	Not reported
Transporter 6 EPA ID:	Not reported
Transporter 7 EPA ID:	Not reported
Transporter 8 EPA ID:	Not reported
Transporter 10 EPA ID:	Not reported
Date Trans1 Transported Waste:	12/28/2005
Date Trans2 Transported Waste:	12/29/2005
Date Trans3 Transported Waste:	Not reported
Date Trans4 Transported Waste:	Not reported
Date Trans5 Transported Waste:	Not reported
Date Trans6 Transported Waste:	Not reported
Date Trans7 Transported Waste:	Not reported
Date Trans8 Transported Waste:	Not reported
Date Trans9 Transported Waste:	Not reported
Date Trans10 Transported Waste:	Not reported
Date TSDf Received Waste:	12/29/2005
TSDf EPA Facility Name:	Not reported
QTY Units:	Not reported
Transporter SEQ ID:	Not reported
Transporter-1 Date:	Not reported
Waste SEQ ID:	Not reported
Waste Type Code 2:	Not reported
Waste Type Code 3:	Not reported
Waste Type Code 4:	Not reported
Waste Type Code 5:	Not reported
Waste Type Code 6:	Not reported
Date Accepted:	Not reported
Manifest Discrepancy Type:	Not reported
Data Entry Number:	02230621
Was Load Rejected:	No
Reason Load Was Rejected:	Not reported
Manifest Number:	NYC7824960
EPA ID:	NJD986615698
Date Shipped:	07/13/2006
TSDf EPA ID:	NYD000708198
Transporter EPA ID:	TXR000050930
Transporter 2 EPA ID:	Not reported

Map ID
Direction
Distance
Elevation

MAP FINDINGS

Site

Database(s)

EDR ID Number
EPA ID Number

HUDSON COUNTY NEW CO (Continued)

1000543064

Transporter 3 EPA ID:	Not reported
Transporter 4 EPA ID:	Not reported
Transporter 5 EPA ID:	Not reported
Transporter 6 EPA ID:	Not reported
Transporter 7 EPA ID:	Not reported
Transporter 8 EPA ID:	Not reported
Transporter 10 EPA ID:	Not reported
Date Trans1 Transported Waste:	07/13/2006
Date Trans2 Transported Waste:	Not reported
Date Trans3 Transported Waste:	Not reported
Date Trans4 Transported Waste:	Not reported
Date Trans5 Transported Waste:	Not reported
Date Trans6 Transported Waste:	Not reported
Date Trans7 Transported Waste:	Not reported
Date Trans8 Transported Waste:	Not reported
Date Trans9 Transported Waste:	Not reported
Date Trans10 Transported Waste:	Not reported
Date TSDf Received Waste:	07/18/2006
TSDf EPA Facility Name:	Not reported
QTY Units:	Not reported
Transporter SEQ ID:	Not reported
Transporter-1 Date:	Not reported
Waste SEQ ID:	Not reported
Waste Type Code 2:	Not reported
Waste Type Code 3:	Not reported
Waste Type Code 4:	Not reported
Waste Type Code 5:	Not reported
Waste Type Code 6:	Not reported
Date Accepted:	Not reported
Manifest Discrepancy Type:	Not reported
Data Entry Number:	09060625
Was Load Rejected:	No
Reason Load Was Rejected:	Not reported
Manifest Number:	002401491SKS
EPA ID:	NJD986615698
Date Shipped:	04/16/2010
TSDf EPA ID:	NJD002182897
Transporter EPA ID:	TXR000050930
Transporter 2 EPA ID:	Not reported
Transporter 3 EPA ID:	Not reported
Transporter 4 EPA ID:	Not reported
Transporter 5 EPA ID:	Not reported
Transporter 6 EPA ID:	Not reported
Transporter 7 EPA ID:	Not reported
Transporter 8 EPA ID:	Not reported
Transporter 10 EPA ID:	Not reported
Date Trans1 Transported Waste:	04/16/2010
Date Trans2 Transported Waste:	Not reported
Date Trans3 Transported Waste:	Not reported
Date Trans4 Transported Waste:	Not reported
Date Trans5 Transported Waste:	Not reported
Date Trans6 Transported Waste:	Not reported
Date Trans7 Transported Waste:	Not reported
Date Trans8 Transported Waste:	Not reported
Date Trans9 Transported Waste:	Not reported
Date Trans10 Transported Waste:	Not reported

Map ID
Direction
Distance
Elevation

MAP FINDINGS

Site

Database(s)

EDR ID Number
EPA ID Number

HUDSON COUNTY NEW CO (Continued)

1000543064

Date TSDf Received Waste: 04/22/2010
TSDf EPA Facility Name: Not reported
QTY Units: Not reported
Transporter SEQ ID: Not reported
Transporter-1 Date: Not reported
Waste SEQ ID: Not reported
Waste Type Code 2: Not reported
Waste Type Code 3: Not reported
Waste Type Code 4: Not reported
Waste Type Code 5: Not reported
Waste Type Code 6: Not reported
Date Accepted: Not reported
Manifest Discrepancy Type: Not reported
Data Entry Number: Not reported
Was Load Rejected: No
Reason Load Was Rejected: Not reported

Waste:

Manifest Year: 2010 New Jersey Manifest Data
Waste Code: D039
Hand Code: H020
Quantity: 14 G

Manifest Number: 001143311SKS
EPA ID: NJD986615698
Date Shipped: 05/29/2008
TSDf EPA ID: NJD982270506
Transporter EPA ID: TXR000050930
Transporter 2 EPA ID: Not reported
Transporter 3 EPA ID: Not reported
Transporter 4 EPA ID: Not reported
Transporter 5 EPA ID: Not reported
Transporter 6 EPA ID: Not reported
Transporter 7 EPA ID: Not reported
Transporter 8 EPA ID: Not reported
Transporter 10 EPA ID: Not reported
Date Trans1 Transported Waste: 05/29/2008
Date Trans2 Transported Waste: Not reported
Date Trans3 Transported Waste: Not reported
Date Trans4 Transported Waste: Not reported
Date Trans5 Transported Waste: Not reported
Date Trans6 Transported Waste: Not reported
Date Trans7 Transported Waste: Not reported
Date Trans8 Transported Waste: Not reported
Date Trans9 Transported Waste: Not reported
Date Trans10 Transported Waste: Not reported
Date TSDf Received Waste: 06/04/2008
TSDf EPA Facility Name: Not reported
QTY Units: Not reported
Transporter SEQ ID: Not reported
Transporter-1 Date: Not reported
Waste SEQ ID: Not reported
Waste Type Code 2: Not reported
Waste Type Code 3: Not reported
Waste Type Code 4: Not reported
Waste Type Code 5: Not reported
Waste Type Code 6: Not reported

Map ID
Direction
Distance
Elevation

MAP FINDINGS

Site

Database(s)

EDR ID Number
EPA ID Number

HUDSON COUNTY NEW CO (Continued)

1000543064

Date Accepted: Not reported
Manifest Discrepancy Type: Not reported
Data Entry Number: Not reported
Was Load Rejected: No
Reason Load Was Rejected: Not reported

Waste:

Manifest Year: 2008 New Jersey Manifest Data
Waste Code: D039
Hand Code: H141
Quantity: 15 G

Manifest Number: NYC7598237
EPA ID: NJD986615698
Date Shipped: 09/20/2005
TSDf EPA ID: NYD000708198
Transporter EPA ID: TXR000050930
Transporter 2 EPA ID: Not reported
Transporter 3 EPA ID: Not reported
Transporter 4 EPA ID: Not reported
Transporter 5 EPA ID: Not reported
Transporter 6 EPA ID: Not reported
Transporter 7 EPA ID: Not reported
Transporter 8 EPA ID: Not reported
Transporter 10 EPA ID: Not reported
Date Trans1 Transported Waste: 09/20/2005
Date Trans2 Transported Waste: Not reported
Date Trans3 Transported Waste: Not reported
Date Trans4 Transported Waste: Not reported
Date Trans5 Transported Waste: Not reported
Date Trans6 Transported Waste: Not reported
Date Trans7 Transported Waste: Not reported
Date Trans8 Transported Waste: Not reported
Date Trans9 Transported Waste: Not reported
Date Trans10 Transported Waste: Not reported
Date TSDf Received Waste: 09/22/2005
TSDf EPA Facility Name: Not reported
QTY Units: Not reported
Transporter SEQ ID: Not reported
Transporter-1 Date: Not reported
Waste SEQ ID: Not reported
Waste Type Code 2: Not reported
Waste Type Code 3: Not reported
Waste Type Code 4: Not reported
Waste Type Code 5: Not reported
Waste Type Code 6: Not reported
Date Accepted: Not reported
Manifest Discrepancy Type: Not reported
Data Entry Number: 11070521
Was Load Rejected: No
Reason Load Was Rejected: Not reported

NJ Release:

Facility Type: Residential
Facility Phone: Not reported

Map ID
Direction
Distance
Elevation

MAP FINDINGS

Site

Database(s)

EDR ID Number
EPA ID Number

HUDSON COUNTY NEW CO (Continued)

1000543064

Incident Date: 02/16/1994
Incident Time: ONGO
TD Log #: 2449
Case Number: 94-2-16-0945-24
Date Received: 02/16/1994
Nature of Incident: Citizen
Operator: JULIE1
Incident Type: Not reported
Incident Location: Not reported
Location: Facility
Other Location: Not reported
Contact Name: Not reported
Caller Name: REDACTED
Caller Title: Not reported
Caller Address: Not reported
Caller City,St,Zip: Not reported
Caller Telephone: Not reported
Substance(s): OIL LIKE SUBSTANCE
Substance Type: Liquid
Substance Identity: Suspected
CAS Number: Not reported
A310 Letter: Yes
TCPA Chemical: No
Hazrds Material: Yes
COMU: 0908
Ref. Code: 101
Amt Released: UNKNOWN
Contained: No
Release Type: Intermittent
Release VE: Not reported
Injuries: No
Public Exposure: Yes
Facility Evacuation: No
Police at Scene: No
Firemen at Scene: No
Contamination of: Land
Receiving Water: NONE
Status at Spill: UST REMOVED APPROX 2 MONTHS AGO.CONTAMINATED SOIL STILL ON SITE
MATERIAL VISABLE ON SOIL. NO CLEAN UP
NJ Spill Date: Not reported
NJ Spill Time: Not reported
NJ Spill Name: Not reported
NJ Spill Title: Not reported
NJ Spill Phone: Not reported
Other Date: Not reported
Other Time: Not reported
Other Name: Not reported
Other Title: Not reported
Other Telephone: Not reported
Public Evacuation: No
Assistance Requested: Yes
Wind Direction/Speed: Not reported
Local Municipality Notified: Not reported
Local Municipality Name: NORTH BERGEN TWP
Local Municipality Title: OPR 8
Local Municipality Telephone: 201-392-2100
Local Municipality Date: 02/16/1994

Map ID
Direction
Distance
Elevation

MAP FINDINGS

Site

Database(s)

EDR ID Number
EPA ID Number

HUDSON COUNTY NEW CO (Continued)

1000543064

Local Municipality Time: 0946
Incident Description: SOIL CONTAMINATION
Incident Name: Not reported
Incident Referred To: DRPSR
Incident Region: BFO-CAS
Incident Telephone: Faxed,Mailed
Incident Date: 02/16/1994
Incident time: Not reported
Incident ITM: B
Comments: Not reported
Date A310 Letter Printed: 1994-02-16 00:00:00
Date Local Authority Was Notified: Not reported
Date Updated: Not reported
Date Report Faxed to Local Authority: 1994-02-16 00:00:00
Local Authority Notification Date: Not reported
Rep Receive Date: Not reported
Reporter Type: Not reported
Reporter Name: Not reported
Reporter Title: Not reported
Reporter Org: Not reported
Reporter Address: Not reported
Reporter City,St,Zip: Not reported
Reporter County: Not reported
Incident Status: Not reported
Incident Category: Not reported
Incident Source: Not reported
Incident Address: Not reported
Incident Address 2: Not reported
Incident City,St,Zip: Not reported
Incident County: Not reported
DEP Requested: Not reported
Confidential: Not reported
Notify Type: Not reported
Road Closed: Not reported
Direction: Not reported
Responsible Party: Known
Responsible Party Name: HUDSON CNTY NEWS COM
Responsible Party Contact: Not reported
Responsible Party Title: Not reported
Responsible Party Phone: Not reported
Responsible Party Street: 1305 PATERSON PLANK
Responsible Party County: HUDSON
Responsible Party City,St,Zip: NORTH BERGEN, NJ
Memo. Of Understanding: Not reported
Drill/trng Exercise: Not reported
Hazardous: Not reported

AC100
SSW
1/4-1/2
0.338 mi.
1782 ft.

HUDSON COUNTY NEWS COMPANY
1305 PATERSON PLANK RD
NORTH BERGEN, NJ
Site 2 of 2 in cluster AC

NJ HIST LUST S104391138
N/A

Relative:
Higher

LUST HIST:

Case ID: 93-12-06-1350
Lead Program Assigned: Bureau of Underground Storage Tanks

Actual:
156 ft.

Facility Status: Site Issued Letter of No Further Action for Area(s) Of Concern
UST ID: 0013385

Map ID
Direction
Distance
Elevation

MAP FINDINGS

Site

Database(s)

EDR ID Number
EPA ID Number

HUDSON COUNTY NEWS COMPANY (Continued)

S104391138

TMS Number: C93-3823
Remedial Level: Site has more than 1 area of concern or more than 1 media of concern.
Case Manager: Not reported
Facility Phone: Not reported
No Further Action: 10/14/1994 0:00:00
RAW Approved: Not reported
CEA: Not reported
Date CEA Lifted: Not reported
Dead Notice: Not reported

Case ID: 94-02-16-0945
Lead Program Assigned: Bureau of Field Operations - Initial Notice Section
Facility Status: Case Awaiting Assignment
UST ID: 0013385
TMS Number: C93-3823
Remedial Level: Not reported
Case Manager: Not reported
Facility Phone: Not reported
No Further Action: Not reported
RAW Approved: Not reported
CEA: Not reported
Date CEA Lifted: Not reported
Dead Notice: Not reported

AD101
East
1/4-1/2
0.348 mi.
1835 ft.

2300 SUMMIT AVE
UNION CITY, NJ 07087

NJ SHWS S109407401
NJ Release N/A

Site 1 of 3 in cluster AD

Relative:
Higher

SHWS:
Site ID: 388309
Status: Active
Home Owner: No
PI Number: 485062

Actual:
203 ft.

Detail As Of April 2012:
X Coord Site: Not reported
X Coord PI: Not reported
Y Coord Site: Not reported
Y Coord PI: Not reported

NJ Release:
Facility Type: Commercial
Facility Phone: Not reported
Incident Date: 08/13/2008
Incident Time: Not reported
TD Log #: 295845
Case Number: 08-11-14-1117-37
Date Received: 11/14/2008
Nature of Incident: Not reported
Operator: Not reported
Incident Type: Underground Storage Tank
Incident Location: FORMER FOOD STORAGE FACILITY
Location: Not reported
Other Location: Not reported
Contact Name: RAFFI ARLSANIAN
Caller Name: Not reported

Map ID
Direction
Distance
Elevation

MAP FINDINGS

Site

Database(s)

EDR ID Number
EPA ID Number

(Continued)

S109407401

Caller Title:	Not reported
Caller Address:	Not reported
Caller City,St,Zip:	Not reported
Caller Telephone:	Not reported
Substance(s):	Not reported
Substance Type:	Not reported
Substance Identity:	Not reported
CAS Number:	Not reported
A310 Letter:	Not reported
TCPA Chemical:	Not reported
Hazrds Material:	Not reported
COMU:	Not reported
Ref. Code:	Not reported
Amt Released:	Not reported
Contained:	Not reported
Release Type:	Not reported
Release VE:	Not reported
Injuries:	No
Public Exposure:	No
Facility Evacuation:	No
Police at Scene:	No
Firemen at Scene:	No
Contamination of:	Not reported
Receiving Water:	Not reported
Status at Spill:	Not reported
NJ Spill Date:	Not reported
NJ Spill Time:	Not reported
NJ Spill Name:	Not reported
NJ Spill Title:	Not reported
NJ Spill Phone:	Not reported
Other Date:	Not reported
Other Time:	Not reported
Other Name:	Not reported
Other Title:	Not reported
Other Telephone:	Not reported
Public Evacuation:	No
Assistance Requested:	Not reported
Wind Direction/Speed:	Not reported
Local Municipality Notified:	Not reported
Local Municipality Name:	Not reported
Local Municipality Title:	Not reported
Local Municipality Telephone:	Not reported
Local Municipality Date:	Not reported
Local Municipality Time:	Not reported
Incident Description:	Not reported
Incident Name:	Not reported
Incident Referred To:	Not reported
Incident Region:	Not reported
Incident Telephone:	Not reported
Incident Date:	Not reported
Incident time:	Not reported
Incident ITM:	Not reported
Comments:	Not reported
Date A310 Letter Printed:	Not reported
Date Local Authority Was Notified:	Not reported
Date Updated:	Not reported
Date Report Faxed to Local Authority	Not reported

Map ID
Direction
Distance
Elevation

MAP FINDINGS

Site

Database(s)

EDR ID Number
EPA ID Number

(Continued)

S109407401

Local Authority Notification Date: Not reported
Rep Receive Date: 11/14/2008
Reporter Type: Other
Reporter Name: REDACTED
Reporter Title: REDACTED
Reporter Org: REDACTED
Reporter Address: Not reported
Reporter City,St,Zip: Not reported
Reporter County: Not reported
Incident Status: Terminated
Incident Category: Other
Incident Source: 2300 SUMMIT AVE LLC
Incident Address: 115 RIVER RD BLDG 8 SU 835
Incident Address 2: Not reported
Incident City,St,Zip: Edgewater Boro, NJ 07020
Incident County: Bergen
DEP Requested: No
Confidential: Not reported
Notify Type: Not reported
Road Closed: No
Direction: Not reported
Responsible Party: Not reported
Responsible Party Name: Not reported
Responsible Party Contact: Not reported
Responsible Party Title: Not reported
Responsible Party Phone: Not reported
Responsible Party Street: Not reported
Responsible Party County: Not reported
Responsible Party City,St,Zip: Not reported
Memo. Of Understanding: Not reported
Drill/trng Exercise: Not reported
Hazardous: Not reported

102
NE
1/4-1/2
0.348 mi.
1837 ft.

FLORAL GARDENS APARTMENT COMPLEX
2517 COTTAGE AVE
NORTH BERGEN, NJ

NJ HIST LUST S104391118
N/A

Relative:
Higher

LUST HIST:

Actual:
148 ft.

Case ID: 94-02-04-1515
Lead Program Assigned: Bureau of Field Operations - Initial Notice Section
Facility Status: Case Management Strategy
UST ID: Not reported
TMS Number: Not reported
Remedial Level: Site has 1 area of concern with 1 media of concern.
Case Manager: Not reported
Facility Phone: Not reported
No Further Action: Not reported
RAW Approved: Not reported
CEA: Not reported
Date CEA Lifted: Not reported
Dead Notice: Not reported

Map ID
Direction
Distance
Elevation

MAP FINDINGS

Site

Database(s)

EDR ID Number
EPA ID Number

AE103
SW
1/4-1/2
0.349 mi.
1844 ft.
RATAN LLC
1300 TONNELLE AVE
NORTH BERGEN TWP, NJ
Site 1 of 2 in cluster AE

NJ SHWS
NJ Release
S106213356
N/A

Relative:
Lower

SHWS:
Site ID: 185266
Status: Closed
Home Owner: No
PI Number: 243684

Actual:
14 ft.

Detail As Of April 2012:
X Coord Site: Not reported
X Coord PI: Not reported
Y Coord Site: Not reported
Y Coord PI: Not reported

NJ Release:

Facility Type: Commercial
Facility Phone: Not reported
Incident Date: 05/13/2003
Incident Time: Not reported
TD Log #: 56183
Case Number: 03-05-14-0742-55
Date Received: 05/14/2003
Nature of Incident: Not reported
Operator: Not reported
Incident Type: Underground Storage Tank
Incident Location: MEADOWLANDS MOTEL
Location: Not reported
Other Location: Not reported
Contact Name: MR GHANDI
Caller Name: Not reported
Caller Title: Not reported
Caller Address: Not reported
Caller City,St,Zip: Not reported
Caller Telephone: Not reported
Substance(s): Not reported
Substance Type: Not reported
Substance Identity: Not reported
CAS Number: Not reported
A310 Letter: Not reported
TCPA Chemical: Not reported
Hazardous Material: Not reported
COMU: Not reported
Ref. Code: Not reported
Amount Released: Not reported
Contained: Not reported
Release Type: Not reported
Release VE: Not reported
Injuries: No
Public Exposure: No
Facility Evacuation: No
Police at Scene: No
Firemen at Scene: No
Contamination of: Not reported
Receiving Water: Not reported
Status at Spill: Not reported

Map ID
Direction
Distance
Elevation

MAP FINDINGS

Site

Database(s)

EDR ID Number
EPA ID Number

RATAN LLC (Continued)

S106213356

NJ Spill Date:	Not reported
NJ Spill Time:	Not reported
NJ Spill Name:	Not reported
NJ Spill Title:	Not reported
NJ Spill Phone:	Not reported
Other Date:	Not reported
Other Time:	Not reported
Other Name:	Not reported
Other Title:	Not reported
Other Telephone:	Not reported
Public Evacuation:	No
Assistance Requested:	Not reported
Wind Direction/Speed:	Not reported
Local Municipality Notified:	Not reported
Local Municipality Name:	Not reported
Local Municipality Title:	Not reported
Local Municipality Telephone:	Not reported
Local Municipality Date:	Not reported
Local Municipality Time:	Not reported
Incident Description:	Not reported
Incident Name:	Not reported
Incident Referred To:	Not reported
Incident Region:	Not reported
Incident Telephone:	Not reported
Incident Date:	Not reported
Incident time:	Not reported
Incident ITM:	Not reported
Comments:	Not reported
Date A310 Letter Printed:	Not reported
Date Local Authority Was Notified:	Not reported
Date Updated:	Not reported
Date Report Faxed to Local Authority:	Not reported
Local Authority Notification Date:	Not reported
Rep Receive Date:	05/14/2003
Reporter Type:	Other
Reporter Name:	REDACTED
Reporter Title:	REDACTED
Reporter Org:	REDACTED
Reporter Address:	Not reported
Reporter City,St,Zip:	Not reported
Reporter County:	Not reported
Incident Status:	Terminated
Incident Category:	Other
Incident Source:	MEADOWLANDS MOTEL
Incident Address:	1300 TONNELLE AVE
Incident Address 2:	Not reported
Incident City,St,Zip:	North Bergen Twp, NJ
Incident County:	Hudson
DEP Requested:	No
Confidential:	Not reported
Notify Type:	Not reported
Road Closed:	No
Direction:	Not reported
Responsible Party:	Not reported
Responsible Party Name:	Not reported
Responsible Party Contact:	Not reported
Responsible Party Title:	Not reported

Map ID
Direction
Distance
Elevation

MAP FINDINGS

Site

Database(s)

EDR ID Number
EPA ID Number

RATAN LLC (Continued)

S106213356

Responsible Party Phone:	Not reported
Responsible Party Street:	Not reported
Responsible Party County:	Not reported
Responsible Party City,St,Zip:	Not reported
Memo. Of Understanding:	Not reported
Drill/trng Exercise:	Not reported
Hazardous:	Not reported
Facility Type:	Commercial
Facility Phone:	Not reported
Incident Date:	01/18/2005
Incident Time:	Not reported
TD Log #:	128327
Case Number:	05-01-18-1224-10
Date Received:	01/18/2005
Nature of Incident:	Not reported
Operator:	Not reported
Incident Type:	Underground Storage Tank
Incident Location:	AREA OF
Location:	Not reported
Other Location:	Not reported
Contact Name:	Not reported
Caller Name:	Not reported
Caller Title:	Not reported
Caller Address:	Not reported
Caller City,St,Zip:	Not reported
Caller Telephone:	Not reported
Substance(s):	Not reported
Substance Type:	Not reported
Substance Identity:	Not reported
CAS Number:	Not reported
A310 Letter:	Not reported
TCPA Chemical:	Not reported
Hazrds Material:	Not reported
COMU:	Not reported
Ref. Code:	Not reported
Amt Released:	Not reported
Contained:	Not reported
Release Type:	Not reported
Release VE:	Not reported
Injuries:	No
Public Exposure:	No
Facility Evacuation:	No
Police at Scene:	No
Firemen at Scene:	No
Contamination of:	Not reported
Receiving Water:	Not reported
Status at Spill:	Not reported
NJ Spill Date:	Not reported
NJ Spill Time:	Not reported
NJ Spill Name:	Not reported
NJ Spill Title:	Not reported
NJ Spill Phone:	Not reported
Other Date:	Not reported
Other Time:	Not reported
Other Name:	Not reported
Other Title:	Not reported

Map ID
Direction
Distance
Elevation

MAP FINDINGS

Site

Database(s)

EDR ID Number
EPA ID Number

RATAN LLC (Continued)

S106213356

Other Telephone:	Not reported
Public Evacuation:	No
Assistance Requested:	Not reported
Wind Direction/Speed:	Not reported
Local Municipality Notified:	Not reported
Local Municipality Name:	Not reported
Local Municipality Title:	Not reported
Local Municipality Telephone:	Not reported
Local Municipality Date:	Not reported
Local Municipality Time:	Not reported
Incident Description:	Not reported
Incident Name:	Not reported
Incident Referred To:	Not reported
Incident Region:	Not reported
Incident Telephone:	Not reported
Incident Date:	Not reported
Incident time:	Not reported
Incident ITM:	Not reported
Comments:	Not reported
Date A310 Letter Printed:	Not reported
Date Local Authority Was Notified:	Not reported
Date Updated:	Not reported
Date Report Faxed to Local Authority:	Not reported
Local Authority Notification Date:	Not reported
Rep Receive Date:	01/18/2005
Reporter Type:	Other
Reporter Name:	REDACTED
Reporter Title:	REDACTED
Reporter Org:	REDACTED
Reporter Address:	Not reported
Reporter City,St,Zip:	Not reported
Reporter County:	Not reported
Incident Status:	Terminated
Incident Category:	Other
Incident Source:	RATAN LLC
Incident Address:	1300 TONNELLE AVE
Incident Address 2:	Not reported
Incident City,St,Zip:	North Bergen Twp, NJ
Incident County:	Hudson
DEP Requested:	No
Confidential:	Not reported
Notify Type:	Not reported
Road Closed:	No
Direction:	Not reported
Responsible Party:	Not reported
Responsible Party Name:	Not reported
Responsible Party Contact:	Not reported
Responsible Party Title:	Not reported
Responsible Party Phone:	Not reported
Responsible Party Street:	Not reported
Responsible Party County:	Not reported
Responsible Party City,St,Zip:	Not reported
Memo. Of Understanding:	Not reported
Drill/trng Exercise:	Not reported
Hazardous:	Not reported

Map ID
Direction
Distance
Elevation

MAP FINDINGS

Site

Database(s)

EDR ID Number
EPA ID Number

AE104
SW
1/4-1/2
0.349 mi.
1844 ft.
RATAN LLC
1300 TONNELLE AVE
NORTH BERGEN TWP, NJ 07047
Site 2 of 2 in cluster AE

NJ UST
NJ BROWNFIELDS
U003993769
N/A

Relative:
Lower

UST:
Facility ID: 243684

Actual:
14 ft.

Contact:
Owner Name: MAHESH RATANJI
Organization: RATAN LLC
Contact Type(UST Reg): Facility Operator
Contact Address (UST Reg): 1300 TONNELLE AVE
Contact Address 2 (UST Reg): Not reported
Contact City,St,Zip (UST Reg): North Bergen, NJ 07047

Owner Name: MAHESH RATANJI
Organization: RATAN LLC
Contact Type(UST Reg): Tank Owner
Contact Address (UST Reg): 1300 TONNELLE AVE
Contact Address 2 (UST Reg): Not reported
Contact City,St,Zip (UST Reg): North Bergen, NJ 07047

Tanks:

Tank Id: TANK-1
Tank Number: 0001
Tank Status: Removed
Tank Status Date: 05/01/2003
Install Date: 01/01/1982
Tank Contents: Heating Oil (No. 2)
Tank Size: 1000
Tank Compliance: No
Overfill: Not reported
Compliance Monitoring?: No
Overfill Protection: Not reported
Spill Containment: Not reported
Tank Wellhead Protection: Not reported
Tank/Pipe Construction Type: Pipe Bare steel
Tank/Pipe Construction Type: Tank Bare steel
Tank/Pipe Monitor: Pipe None
Tank/Pipe Monitor: Tank None

Tank Id: TANK-2
Tank Number: 0002
Tank Status: Removed
Tank Status Date: 01/18/2005
Install Date: 01/01/1982
Tank Contents: Heating Oil (No. 2)
Tank Size: 2000
Tank Compliance: No
Overfill: Not reported
Compliance Monitoring?: No
Overfill Protection: Not reported
Spill Containment: Not reported
Tank Wellhead Protection: Not reported

Map ID
Direction
Distance
Elevation

MAP FINDINGS

Site

Database(s)

EDR ID Number
EPA ID Number

RATAN LLC (Continued)

U003993769

Tank/Pipe Construction Type: Tank Bare steel
Tank/Pipe Construction Type: Pipe Bare steel
Tank/Pipe Monitor: Pipe None
Tank/Pipe Monitor: Tank None

BROWNFIELDS:

Price: Not reported
Assessed Value: Not reported
Property Size: Unknown
Annual Taxes: Not reported
Representative Address: Not reported
Representative City/State/Zip: Not reported
Submitter Name: Not reported
Submitter Address1: Not reported
Submitter Address2: Not reported
Submitter City: Not reported
Submitte rState: Not reported
Submitter Zip: Not reported
Submitter Email: Not reported
Submitter Phone: Not reported
Transaction Type: Not reported
Transfer Type: Not reported
Site Number: 7280
X Coordinate: 619950
Y Coordinate: 709078
Coord: 619950:709078
AutoID: 6124
Ownership Type: unknown
Ownership: DEP Case
PStatus: DEP Case
PI Number: 243684
CSL ID Number: Not reported
Owner Name: Not reported
Owner Address + Owner Street: Not reported
Owner City: Not reported
Owner State: Not reported
Owner Zip Code: Not reported
Owner County: Not reported
Owner Phone: 9999999999
Owner Fax: 9999999999
Owner Email: Not reported
Owner Organization: Not reported
Authorized Representative: Not reported
Auth Rep Relation to Owner: Not reported
Municipal Contact Name: Not reported
Municipal Contact Street: Not reported
Municipal Contact City: Not reported
Municipal Contact State: Not reported
Municipal Contact Zip Code: Not reported
Municipal Contact Phone: 9999999999
Municipal Contact Fax: 9999999999
Municipal Contact Email: Not reported
Department: Not reported
Municipal Contact Title: Not reported
Contact Relation to Owner: Not reported
Current Zoning: Not reported
Proposed Zoning: Not reported

Map ID
Direction
Distance
Elevation

MAP FINDINGS

Site

Database(s)

EDR ID Number
EPA ID Number

RATAN LLC (Continued)

U003993769

Copy of Title Insurance:	Not reported
Municode:	0908
Block:	Not reported
Lot:	Not reported
Development Plan Completed:	Unknown
Market Study Completed:	Unknown
Current Activity:	Not reported
Current Operations:	Not reported
Prior Operations:	Not reported
Deed Restrictions:	Unknown
Easements:	Unknown
Buildings:	Not reported
Condition of Buildings:	Not reported
Square Footage:	Not reported
Total Buildable Space:	Not reported
Lease Price:	Not reported
Tax Certificate:	Unknown
Tax Lien:	Unknown
Other Liens/Judgements:	No
Traffic Study:	Unknown
Road Access:	Not reported
Waterfront Access:	Unknown
Airport Access:	Unknown
Public Transportation Access:	Unknown
Major Highway Name:	Not reported
Major Highway Interchange:	Not reported
Major Highway Miles Away:	Not reported
Local Highway Name:	Not reported
Local Highway Interchange:	Not reported
Local Highway Miles Away:	Not reported
Rail Type:	Not reported
Rail Name:	Not reported
Rail Station:	Not reported
Rail Miles Away:	Not reported
Public Water:	Unknown
Electric:	Unknown
Gas:	Unknown
Public Sewer:	Unknown
Telephone:	Unknown
Cable:	Unknown
Fiber Optics:	Unknown
Wetlands:	No
Sensitive Ecosystems/Habitats:	No
Endangered Species:	No
Historic/Archeological Site:	No
100 Year Flood Plain:	No
500 Year Flood Plain:	No
Environmental Report Copies:	Yes
List Containing Site:	Not reported
Preliminary Assessment:	No
Site Investigation:	No
Remedial Investigation:	No
Remedial Action Workplan:	No
Voluntary Cleanup Program:	No
Environmental Litigation:	No
Remediation In Progress:	Yes
Remediation Estimated Complete Date:	Not reported

Map ID
Direction
Distance
Elevation

MAP FINDINGS

Site

Database(s)

EDR ID Number
EPA ID Number

RATAN LLC (Continued)

U003993769

Regulatory sign-off:	No
Regulatory Sign-Off Description:	Not reported
Other Incentives:	No
Low Interest Rates:	No
HDSRF Grants:	No
TIF:	No
HDSRF Loans:	No
USA Loans:	No
USA Grants:	No
Designated Redevelopment Area:	No
Environmental Opportunity Zone:	No
Tax Rebate or Abatement:	No
Empowerment Zone (Federal):	No
Urban Coordinating Council Neighborhood:	No
Enterprise Community (Federal):	No
Urban Enterprise Zone:	No
Additional Comments:	1) Assigned to Program,3/22/2006 2) C1: No Formal Design - Source Known or Identified-Potential GW Contamination established 3/22/2006
County_int_FK:	9
Municipality_int_FK:	254
Planning Area Designation:	Planning Area 1
Authorized Representative Email:	Not reported
Authorized Representative Phone:	9999999999
General Comments:	Not reported

AD105
East
1/4-1/2
0.357 mi.
1886 ft.

HI EMBROIDERY INCORPORATED
2309-13 SUMMIT AVENUE
UNION CITY, NJ 07087

NJ ISRA S107587371
N/A

Site 2 of 3 in cluster AD

Relative:
Higher

NJ ISRA:
Pi Number: G000013111
Action Number: ISR900002
Title: E90679 Hi-Embroidery Company
Isra Trg: Finalized Date Not reported
Start Date: 10/05/1990
Case Status: NFA (No Further Action) HISTORIC
Case No: E90679
Case Name: Hi-Embroidery Company
Trigger Type: Property Sale
Trigger Date: 08/06/1990

Actual:
201 ft.

Pi Number: G000013111
Action Number: ISR960001
Title: E96130 Hi-Embroidery Incorpora
Isra Trg: Finalized Date Not reported
Start Date: 03/21/1996
Case Status: NFA (No Further Action) HISTORIC
Case No: E96130
Case Name: Hi-Embroidery Incorporated
Trigger Type: Property Sale
Trigger Date: 03/18/1996

Map ID
Direction
Distance
Elevation

MAP FINDINGS

Site

Database(s)

EDR ID Number
EPA ID Number

AD106 **HARRY LENSON & MURRAY LUKS, INCORPORATED** **NJ ISRA** **S108087987**
East **2309-2313 SUMMIT AVENUE** **N/A**
1/4-1/2 **UNION CITY, NJ 07087**
0.357 mi.
1886 ft. **Site 3 of 3 in cluster AD**

Relative:
Higher

NJ ISRA:

Pi Number: G000042911
Action Number: ISR980001
Title: E98057 Harry Lenson & Murray L
Isra Trg: Finalized Date: Not reported
Start Date: 02/04/1998
Case Status: Assigned to Program
Case No: E98057
Case Name: Harry Lenson & Murray Luks, Incorporated
Trigger Type: Not reported
Trigger Date: Not reported

Actual:
201 ft.

Pi Number: G000042911
Action Number: ISR980001
Title: E98057 Harry Lenson & Murray L
Isra Trg: Finalized Date: Not reported
Start Date: 01/20/1999
Case Status: Withdrawn from ECRA/ISRA
Case No: E98057
Case Name: Harry Lenson & Murray Luks, Incorporated
Trigger Type: Not reported
Trigger Date: Not reported

107 **1601 SUMMIT AVENUE** **NJ SHWS** **S111710674**
SSE **1601 SUMMIT AVE** **N/A**
1/4-1/2 **UNION CITY, NJ**
0.359 mi.
1894 ft.

Relative:
Higher

SHWS:

Site ID: 448669
Status: Closed
Home Owner: Yes
PI Number: 564155

Actual:
230 ft.

Detail As Of April 2012:

X Coord Site: Not reported
X Coord PI: Not reported
Y Coord Site: Not reported
Y Coord PI: Not reported

AF108 **SEQUINS OF DISTINCTION INC** **NJ ISRA** **S109315150**
SSW **1302 13TH ST** **N/A**
1/4-1/2 **NORTH BERGEN TWP, NJ 07047**
0.373 mi.
1969 ft. **Site 1 of 2 in cluster AF**

Relative:
Higher

NJ ISRA:

Pi Number: 478822
Action Number: LSR110001
Title: E20080290 SEQ OF DISTINCTION
Isra Trg: Finalized Date: 9/15/2008
Start Date: 09/15/2008

Actual:
173 ft.

Map ID
Direction
Distance
Elevation

MAP FINDINGS

Site

Database(s)

EDR ID Number
EPA ID Number

SEQUINS OF DISTINCTION INC (Continued)

S109315150

Case Status: Assigned to Program
Case No: E20080290
Case Name: SEQUINS OF DISTINCTION
Trigger Type: Cessation
Trigger Date: 09/15/2008

Pi Number: 478822
Action Number: LSR110001
Title: E20080290 SEQ OF DISTINCTION
Isra Trg: Finalized Date 9/15/2008
Start Date: 07/14/2011
Case Status: LSRP Oversight
Case No: E20080290
Case Name: SEQUINS OF DISTINCTION
Trigger Type: Cessation
Trigger Date: 09/15/2008

Pi Number: 478822
Action Number: LSR110001
Title: E20080290 SEQ OF DISTINCTION
Isra Trg: Finalized Date 9/15/2008
Start Date: 11/04/2011
Case Status: RAO-E (Unrestricted Use)
Case No: E20080290
Case Name: SEQUINS OF DISTINCTION
Trigger Type: Cessation
Trigger Date: 09/15/2008

AF109
South
1/4-1/2
0.375 mi.
1982 ft.
POLLARD PROPERTIES
1325 13TH ST
NORTH BERGEN TWP, NJ 07047
Site 2 of 2 in cluster AF

NJ SHWS
NJ UST
NJ BROWNFIELDS
NJ ISRA
U000367235
N/A

Relative: SHWS:
Higher Site ID: 26974
Status: Closed
Actual: Home Owner: No
174 ft. PI Number: 022754

Detail As Of April 2012:
X Coord Site: Not reported
X Coord PI: Not reported
Y Coord Site: Not reported
Y Coord PI: Not reported

UST:
Facility ID: 022754

Contact:
Owner Name: Not Identified Not Identified
Organization: Not Identified
Contact Type(UST Reg): Facility Operator
Contact Address (UST Reg): Not reported
Contact Address 2 (UST Reg): Not reported
Conact City,St,Zip (UST Reg): Not reported

Map ID
Direction
Distance
Elevation

MAP FINDINGS

Site

Database(s)

EDR ID Number
EPA ID Number

POLLARD PROPERTIES (Continued)

U000367235

Owner Name: KEVIN CAHILL
Organization: KEVIN CAHILL
Contact Type(UST Reg): Tank Owner
Contact Address (UST Reg): 1454 46TH ST
Contact Address 2 (UST Reg): Not reported
Conact City,St,Zip (UST Reg): North Bergen, NJ 07047

Tanks:

Tank Id: TANK-1
Tank Number: 0001
Tank Status: Removed
Tank Status Date: 02/21/1999
Install Date: 01/01/1973
Tank Contents: Heating Oil (No. 2)
Tank Size: 2000
Tank Compliance: No
Overfill: No
Compliance Monitoring?: No
Overfill Protection: No
Spill Containment: No
Tank Wellhead Protection: Not reported
Tank/Pipe Construction Type: Pipe Fiberglass-reinforced plastic
Tank/Pipe Construction Type: Tank Bare steel
Tank/Pipe Monitor: Pipe None
Tank/Pipe Monitor: Tank None

BROWNFIELDS:

Price: Not reported
Assessed Value: Not reported
Property Size: Unknown
Annual Taxes: Not reported
Representative Address: Not reported
Representative City/State/Zip: Not reported
Submitter Name: Not reported
Submitter Address1: Not reported
Submitter Address2: Not reported
Submitter City: Not reported
Submitte rState: Not reported
Submitter Zip: Not reported
Submitter Email: Not reported
Submitter Phone: Not reported
Transaction Type: Not reported
Transfer Type: Not reported
Site Number: 7246
X Coordinate: 618293
Y Coordinate: 703238
Coord: 618293:703238
AutoID: 6090
Ownership Type: unknown
Ownership: DEP Case
PStatus: DEP Case
PI Number: 022754
CSL ID Number: Not reported
Owner Name: Mark Pollard
Owner Address + Owner Street: 11 Garrett Ln

Map ID
Direction
Distance
Elevation

MAP FINDINGS

Site

Database(s)

EDR ID Number
EPA ID Number

POLLARD PROPERTIES (Continued)

U000367235

Owner City:	Princeton
Owner State:	NJ
Owner Zip Code:	08540
Owner County:	Not reported
Owner Phone:	9999999999
Owner Fax:	9999999999
Owner Email:	Not reported
Owner Organization:	Pollard Properties LLC
Authorized Representative:	Not reported
Auth Rep Relation to Owner:	Not reported
Municipal Contact Name:	Not reported
Municipal Contact Street:	Not reported
Municipal Contact City:	Not reported
Municipal Contact State:	Not reported
Municipal Contact Zip Code:	Not reported
Municipal Contact Phone:	9999999999
Municipal Contact Fax:	9999999999
Municipal Contact Email:	Not reported
Department:	Not reported
Municipal Contact Title:	Not reported
Contact Relation to Owner:	Not reported
Current Zoning:	Not reported
Proposed Zoning:	Not reported
Copy of Title Insurance:	Not reported
Municode:	0908
Block:	Not reported
Lot:	Not reported
Development Plan Completed:	Unknown
Market Study Completed:	Unknown
Current Activity:	Not reported
Current Operations:	Not reported
Prior Operations:	Not reported
Deed Restrictions:	Unknown
Easements:	Unknown
Buildings:	Not reported
Condition of Buildings:	Not reported
Square Footage:	Not reported
Total Buildable Space:	Not reported
Lease Price:	Not reported
Tax Certificate:	Unknown
Tax Lien:	Unknown
Other Liens/Judgements:	No
Traffic Study:	Unknown
Road Access:	Not reported
Waterfront Access:	Unknown
Airport Access:	Unknown
Public Transportation Access:	Unknown
Major Highway Name:	Not reported
Major Highway Interchange:	Not reported
Major Highway Miles Away:	Not reported
Local Highway Name:	Not reported
Local Highway Interchange:	Not reported
Local Highway Miles Away:	Not reported
Rail Type:	Not reported
Rail Name:	Not reported
Rail Station:	Not reported
Rail Miles Away:	Not reported

Map ID
Direction
Distance
Elevation

MAP FINDINGS

Site

Database(s)

EDR ID Number
EPA ID Number

POLLARD PROPERTIES (Continued)

U000367235

Public Water:	Unknown
Electric:	Unknown
Gas:	Unknown
Public Sewer:	Unknown
Telephone:	Unknown
Cable:	Unknown
Fiber Optics:	Unknown
Wetlands:	No
Sensitive Ecosystems/Habitats:	No
Endangered Species:	No
Historic/Archeological Site:	No
100 Year Flood Plain:	No
500 Year Flood Plain:	No
Environmental Report Copies:	Yes
List Containing Site:	Not reported
Preliminary Assessment:	No
Site Investigation:	No
Remedial Investigation:	No
Remedial Action Workplan:	No
Voluntary Cleanup Program:	No
Environmental Litigation:	No
Remediation In Progress:	Yes
Remediation Estimated Complete Date:	Not reported
Regulatory sign-off:	No
Regulatory Sign-Off Description:	Not reported
Other Incentives:	No
Low Interest Rates:	No
HDSRF Grants:	No
TIF:	No
HDSRF Loans:	No
USA Loans:	No
USA Grants:	No
Designated Redevelopment Area:	No
Environmental Opportunity Zone:	No
Tax Rebate or Abatement:	No
Empowerment Zone (Federal):	No
Urban Coordinating Council Neighborhood:	No
Enterprise Community (Federal):	No
Urban Enterprise Zone:	No
Additional Comments:	1) Assigned to Program,9/2/2004 2) B: Single Phase RA - Single Contamination Affecting Only Soils established 9/2/2004
County_int_FK:	9
Municipality_int_FK:	254
Planning Area Designation:	Planning Area 1
Authorized Representative Email:	Not reported
Authorized Representative Phone:	9999999999
General Comments:	Not reported

NJ ISRA:

Pi Number:	022754
Action Number:	ISR000003
Title:	E20000104 Mutual Machine Compa
Isra Trg: Finalized Date	3/30/2000
Start Date:	12/13/2000
Case Status:	NFA-A (Unrestricted Use)
Case No:	E20000104
Case Name:	Mutual Machine Company

Map ID
Direction
Distance
Elevation

MAP FINDINGS

Site

Database(s)

EDR ID Number
EPA ID Number

POLLARD PROPERTIES (Continued)

U000367235

Trigger Type: Property Sale
Trigger Date: 12/30/1999

AG110
SW
1/4-1/2
0.377 mi.
1993 ft.

APA LEASING
1207 TONNELLE AVE
NORTH BERGEN, NJ 07047

RCRA NonGen / NLR
NJ SHWS
NJ UST
NJ VCP

1000122084
NJD981079320

Site 1 of 2 in cluster AG

Relative:
Lower

RCRA NonGen / NLR:

Actual:
10 ft.

Date form received by agency: 01/01/2007
Facility name: APA LEASING
Facility address: 1207 TONNELLE AVE
NORTH BERGEN, NJ 07047
EPA ID: NJD981079320
Mailing address: TONNELLE AVE
NORTH BERGEN, NJ 07047
Contact: Not reported
Contact address: TONNELLE AVE
NORTH BERGEN, NJ 07047
Contact country: US
Contact telephone: Not reported
Contact email: Not reported
EPA Region: 02
Classification: Non-Generator
Description: Handler: Non-Generators do not presently generate hazardous waste

Owner/Operator Summary:

Owner/operator name: Not reported
Owner/operator address: NOT REQUIRED
NOT REQUIRED, WY 99999
Owner/operator country: US
Owner/operator telephone: (212) 555-1212
Legal status: Private
Owner/Operator Type: Operator
Owner/Op start date: Not reported
Owner/Op end date: Not reported

Owner/operator name: Not reported
Owner/operator address: NOT REQUIRED
NOT REQUIRED, WY 99999
Owner/operator country: US
Owner/operator telephone: (212) 555-1212
Legal status: Private
Owner/Operator Type: Owner
Owner/Op start date: Not reported
Owner/Op end date: Not reported

Handler Activities Summary:

U.S. importer of hazardous waste: No
Mixed waste (haz. and radioactive): No
Recycler of hazardous waste: No
Transporter of hazardous waste: No
Treater, storer or disposer of HW: No
Underground injection activity: No
On-site burner exemption: No
Furnace exemption: No

Map ID
Direction
Distance
Elevation

MAP FINDINGS

Site

Database(s)

EDR ID Number
EPA ID Number

APA LEASING (Continued)

1000122084

Used oil fuel burner: No
Used oil processor: No
User oil refiner: No
Used oil fuel marketer to burner: No
Used oil Specification marketer: No
Used oil transfer facility: No
Used oil transporter: No

Historical Generators:

Date form received by agency: 01/01/2006
Site name: APA LEASING
Classification: Not a generator, verified

Date form received by agency: 05/15/1985
Site name: APA LEASING
Classification: Not a generator, verified

Hazardous Waste Summary:

Waste code: NONE
Waste name: None

Waste code: D001
Waste name: IGNITABLE HAZARDOUS WASTES ARE THOSE WASTES WHICH HAVE A FLASHPOINT OF LESS THAN 140 DEGREES FAHRENHEIT AS DETERMINED BY A PENSKEY-MARTENS CLOSED CUP FLASH POINT TESTER. ANOTHER METHOD OF DETERMINING THE FLASH POINT OF A WASTE IS TO REVIEW THE MATERIAL SAFETY DATA SHEET, WHICH CAN BE OBTAINED FROM THE MANUFACTURER OR DISTRIBUTOR OF THE MATERIAL. LACQUER THINNER IS AN EXAMPLE OF A COMMONLY USED SOLVENT WHICH WOULD BE CONSIDERED AS IGNITABLE HAZARDOUS WASTE.

Waste code: F003
Waste name: THE FOLLOWING SPENT NON-HALOGENATED SOLVENTS: XYLENE, ACETONE, ETHYL ACETATE, ETHYL BENZENE, ETHYL ETHER, METHYL ISOBUTYL KETONE, N-BUTYL ALCOHOL, CYCLOHEXANONE, AND METHANOL; ALL SPENT SOLVENT MIXTURES/BLENDS CONTAINING, BEFORE USE, ONLY THE ABOVE SPENT NON-HALOGENATED SOLVENTS; AND ALL SPENT SOLVENT MIXTURES/BLENDS CONTAINING, BEFORE USE, ONE OR MORE OF THE ABOVE NON-HALOGENATED SOLVENTS, AND, A TOTAL OF TEN PERCENT OR MORE (BY VOLUME) OF ONE OR MORE OF THOSE SOLVENTS LISTED IN F001, F002, F004, AND F005, AND STILL BOTTOMS FROM THE RECOVERY OF THESE SPENT SOLVENTS AND SPENT SOLVENT MIXTURES.

Waste code: F005
Waste name: THE FOLLOWING SPENT NON-HALOGENATED SOLVENTS: TOLUENE, METHYL ETHYL KETONE, CARBON DISULFIDE, ISOBUTANOL, PYRIDINE, BENZENE, 2-ETHOXYETHANOL, AND 2-NITROPROPANE; ALL SPENT SOLVENT MIXTURES/BLENDS CONTAINING, BEFORE USE, A TOTAL OF TEN PERCENT OR MORE (BY VOLUME) OF ONE OR MORE OF THE ABOVE NON-HALOGENATED SOLVENTS OR THOSE SOLVENTS LISTED IN F001, F002, OR F004; AND STILL BOTTOMS FROM THE RECOVERY OF THESE SPENT SOLVENTS AND SPENT SOLVENT MIXTURES.

Violation Status: No violations found

SHWS:

Site ID: 15719
Status: Active
Home Owner: No

Map ID
Direction
Distance
Elevation

MAP FINDINGS

Site

Database(s)

EDR ID Number
EPA ID Number

APA LEASING (Continued)

1000122084

PI Number: 015777

Detail As Of April 2012:

X Coord Site: Not reported
X Coord PI: Not reported
Y Coord Site: Not reported
Y Coord PI: Not reported

UST:

Facility ID: 015777

Contact:

Owner Name: Not Identified Not Identified
Organization: Not Identified
Contact Type(UST Reg): Facility Operator
Contact Address (UST Reg): Not reported
Contact Address 2 (UST Reg): Not reported
Contact City,St,Zip (UST Reg): Not reported

Owner Name: GEORGE TIERNEY
Organization: APA TRANSPORT CORP
Contact Type(UST Reg): Tank Owner
Contact Address (UST Reg): 2100 88TH ST
Contact Address 2 (UST Reg): Not reported
Contact City,St,Zip (UST Reg): North Bergen, NJ 07047

Tanks:

Tank Id: TANK-1
Tank Number: 00E1
Tank Status: **Removed**
Tank Status Date: 04/24/1992
Install Date: 01/01/1981
Tank Contents: Medium Diesel Fuel (No. 2-D)
Tank Size: 10000
Tank Compliance: No
Overfill: No
Compliance Monitoring?: No
Overfill Protection: No
Spill Containment: No
Tank Wellhead Protection: Not reported
Tank/Pipe Construction Type: Pipe Other
Tank/Pipe Construction Type: Tank CONVERSION (NON-NULLABLE)
Tank/Pipe Monitor: Pipe None
Tank/Pipe Monitor: Tank None

Tank Id: TANK-2
Tank Number: 00E2
Tank Status: **Removed**
Tank Status Date: 04/23/1993
Install Date: 01/01/1981
Tank Contents: Medium Diesel Fuel (No. 2-D)
Tank Size: 10000
Tank Compliance: No
Overfill: No

Map ID
Direction
Distance
Elevation

MAP FINDINGS

Site

Database(s)

EDR ID Number
EPA ID Number

APA LEASING (Continued)

1000122084

Compliance Monitoring?: No
Overfill Protection: No
Spill Containment: No
Tank Wellhead Protection: Not reported
Tank/Pipe Construction Type: Pipe Other
Tank/Pipe Construction Type: Tank CONVERSION (NON-NULLABLE)
Tank/Pipe Monitor: Pipe None
Tank/Pipe Monitor: Tank None

Tank Id: TANK-3
Tank Number: 00E3
Tank Status: Removed
Tank Status Date: 04/23/1992
Install Date: 01/01/1981
Tank Contents: Unleaded Gasoline
Tank Size: 10000
Tank Compliance: No
Overfill: No
Compliance Monitoring?: No
Overfill Protection: No
Spill Containment: No
Tank Wellhead Protection: Not reported
Tank/Pipe Construction Type: Tank CONVERSION (NON-NULLABLE)
Tank/Pipe Construction Type: Pipe Other
Tank/Pipe Monitor: Pipe None
Tank/Pipe Monitor: Tank None

Tank Id: TANK-4
Tank Number: 00E4
Tank Status: Removed
Tank Status Date: 04/23/1993
Install Date: 01/01/1974
Tank Contents: Waste Oil
Tank Size: 2000
Tank Compliance: No
Overfill: No
Compliance Monitoring?: No
Overfill Protection: No
Spill Containment: No
Tank Wellhead Protection: Not reported
Tank/Pipe Construction Type: Pipe Other
Tank/Pipe Construction Type: Tank CONVERSION (NON-NULLABLE)
Tank/Pipe Monitor: Pipe None
Tank/Pipe Monitor: Tank None

Tank Id: TANK-5
Tank Number: 00E5
Tank Status: Removed
Tank Status Date: 09/01/1990
Install Date: 01/01/1984
Tank Contents: Motor Oil
Tank Size: 0
Tank Compliance: No
Overfill: No

Map ID
Direction
Distance
Elevation

MAP FINDINGS

Site

Database(s)

EDR ID Number
EPA ID Number

APA LEASING (Continued)

1000122084

Compliance Monitoring?: No
Overfill Protection: No
Spill Containment: No
Tank Wellhead Protection: Not reported
Tank/Pipe Construction Type: Tank Fiberglass-reinforced plastic
Tank/Pipe Construction Type: Pipe Other
Tank/Pipe Monitor: Pipe None
Tank/Pipe Monitor: Tank None

VCP:

Incident Number: Not reported
MOA Execution Date: 04/13/2007
Type Of Vcp File: CURRENT
Pi Number: 015777
Case Type(Case Type): MOA
Case Contact: Department Not reported
Case Contact Name: GREGG GOTTSEGEN
Case Contact: Organization COMMERCIAL TRAILER LEASING INC
Case Contact: Address: Line1 1207 TONNELLE AVE
Case Contact: Address: Line2 Not reported
Case Contact: Address: Line3 Not reported
Case Contact City,St,Zip: North Bergen, NJ 07047

AG111 **APA LEASING CORP**
SW **1207 TONNELLE AVE**
1/4-1/2 **NORTH BERGEN TOWNSHIP, NJ 07047**
0.377 mi.
1993 ft. **Site 2 of 2 in cluster AG**

NJ HWS RE-EVAL **S108027805**
NJ BROWNFIELDS **N/A**

Relative: **HWS RE-EVAL:**
Lower **Facility Status:** Assigned to Lead Bureau.
PI Number: **015777**
Actual: **Category:** Non-Homeowner
10 ft.

BROWNFIELDS:

Price: Not reported
Assessed Value: Not reported
Property Size: Unknown
Annual Taxes: Not reported
Representative Address: Not reported
Representative City/State/Zip: Not reported
Submitter Name: Not reported
Submitter Address1: Not reported
Submitter Address2: Not reported
Submitter City: Not reported
Submitte rState: Not reported
Submitter Zip: Not reported
Submitter Email: Not reported
Submitter Phone: Not reported
Transaction Type: Not reported
Transfer Type: Not reported
Site Number: 7242
X Coordinate: 618483
Y Coordinate: 705521
Coord: 618483:705521
AutoID: 6086
Ownership Type: unknown

Map ID
Direction
Distance
Elevation

MAP FINDINGS

Site

Database(s)

EDR ID Number
EPA ID Number

APA LEASING CORP (Continued)

S108027805

Ownership:	DEP Case
PStatus:	DEP Case
PI Number:	015777
CSL ID Number:	Not reported
Owner Name:	Not reported
Owner Address + Owner Street:	Not reported
Owner City:	Not reported
Owner State:	Not reported
Owner Zip Code:	Not reported
Owner County:	Not reported
Owner Phone:	9999999999
Owner Fax:	9999999999
Owner Email:	Not reported
Owner Organization:	Not reported
Authorized Representative:	Not reported
Auth Rep Relation to Owner:	Not reported
Municipal Contact Name:	Not reported
Municipal Contact Street:	Not reported
Municipal Contact City:	Not reported
Municipal Contact State:	Not reported
Municipal Contact Zip Code:	Not reported
Municipal Contact Phone:	9999999999
Municipal Contact Fax:	9999999999
Municipal Contact Email:	Not reported
Department:	Not reported
Municipal Contact Title:	Not reported
Contact Relation to Owner:	Not reported
Current Zoning:	Not reported
Proposed Zoning:	Not reported
Copy of Title Insurance:	Not reported
Municode:	0908
Block:	Not reported
Lot:	Not reported
Development Plan Completed:	Unknown
Market Study Completed:	Unknown
Current Activity:	Not reported
Current Operations:	Not reported
Prior Operations:	Not reported
Deed Restrictions:	Unknown
Easements:	Unknown
Buildings:	Not reported
Condition of Buildings:	Not reported
Square Footage:	Not reported
Total Buildable Space:	Not reported
Lease Price:	Not reported
Tax Certificate:	Unknown
Tax Lien:	Unknown
Other Liens/Judgements:	No
Traffic Study:	Unknown
Road Access:	Not reported
Waterfront Access:	Unknown
Airport Access:	Unknown
Public Transportation Access:	Unknown
Major Highway Name:	Not reported
Major Highway Interchange:	Not reported
Major Highway Miles Away:	Not reported
Local Highway Name:	Not reported

Map ID
Direction
Distance
Elevation

MAP FINDINGS

Site

Database(s)

EDR ID Number
EPA ID Number

APA LEASING CORP (Continued)

S108027805

Local Highway Interchange:	Not reported
Local Highway Miles Away:	Not reported
Rail Type:	Not reported
Rail Name:	Not reported
Rail Station:	Not reported
Rail Miles Away:	Not reported
Public Water:	Unknown
Electric:	Unknown
Gas:	Unknown
Public Sewer:	Unknown
Telephone:	Unknown
Cable:	Unknown
Fiber Optics:	Unknown
Wetlands:	No
Sensitive Ecosystems/Habitats:	No
Endangered Species:	No
Historic/Archeological Site:	No
100 Year Flood Plain:	No
500 Year Flood Plain:	No
Environmental Report Copies:	Yes
List Containing Site:	Not reported
Preliminary Assessment:	No
Site Investigation:	No
Remedial Investigation:	No
Remedial Action Workplan:	No
Voluntary Cleanup Program:	Yes
Environmental Litigation:	No
Remediation In Progress:	Yes
Remediation Estimated Complete Date:	Not reported
Regulatory sign-off:	No
Regulatory Sign-Off Description:	Not reported
Other Incentives:	No
Low Interest Rates:	No
HDSRF Grants:	No
TIF:	No
HDSRF Loans:	No
USA Loans:	No
USA Grants:	No
Designated Redevelopment Area:	No
Environmental Opportunity Zone:	No
Tax Rebate or Abatement:	No
Empowerment Zone (Federal):	No
Urban Coordinating Council Neighborhood:	No
Enterprise Community (Federal):	No
Urban Enterprise Zone:	No
Additional Comments:	1) Assigned to Program,12/30/2005 2) C2: Formal Design - Known Source or Release with GW Contamination established 4/17/2007
County_int_FK:	9
Municipality_int_FK:	254
Planning Area Designation:	Planning Area 1
Authorized Representative Email:	Not reported
Authorized Representative Phone:	9999999999
General Comments:	Not reported

Map ID
Direction
Distance
Elevation

MAP FINDINGS

Site

Database(s)

EDR ID Number
EPA ID Number

AH112
South
1/4-1/2
0.380 mi.
2005 ft.
1208 13TH STREET
1208 13TH ST
NORTH BERGEN TWP, NJ 07047
Site 1 of 4 in cluster AH

NJ SHWS
NJ Release
NJ NJEMS
S106464853
N/A

Relative:
Higher

SHWS:
Site ID: 171191
Status: Closed
Home Owner: Yes
PI Number: 224944

Actual:
177 ft.

Detail As Of April 2012:
X Coord Site: Not reported
X Coord PI: Not reported
Y Coord Site: Not reported
Y Coord PI: Not reported

NJ Release:
Facility Type: Residential
Facility Phone: Not reported
Incident Date: 04/01/2004
Incident Time: Not reported
TD Log #: 92454
Case Number: 04-04-01-1145-10
Date Received: 04/01/2004
Nature of Incident: Not reported
Operator: Not reported
Incident Type: Underground Storage Tank
Incident Location: RESID
Location: Not reported
Other Location: Not reported
Contact Name: Not reported
Caller Name: Not reported
Caller Title: Not reported
Caller Address: Not reported
Caller City,St,Zip: Not reported
Caller Telephone: Not reported
Substance(s): Not reported
Substance Type: Not reported
Substance Identity: Not reported
CAS Number: Not reported
A310 Letter: Not reported
TCPA Chemical: Not reported
Hazardous Material: Not reported
COMU: Not reported
Ref. Code: Not reported
Amt Released: Not reported
Contained: Not reported
Release Type: Not reported
Release VE: Not reported
Injuries: No
Public Exposure: No
Facility Evacuation: No
Police at Scene: No
Firemen at Scene: No
Contamination of: Not reported
Receiving Water: Not reported
Status at Spill: Not reported

Map ID
Direction
Distance
Elevation

MAP FINDINGS

Site

Database(s)

EDR ID Number
EPA ID Number

1208 13TH STREET (Continued)

S106464853

NJ Spill Date:	Not reported
NJ Spill Time:	Not reported
NJ Spill Name:	Not reported
NJ Spill Title:	Not reported
NJ Spill Phone:	Not reported
Other Date:	Not reported
Other Time:	Not reported
Other Name:	Not reported
Other Title:	Not reported
Other Telephone:	Not reported
Public Evacuation:	No
Assistance Requested:	Not reported
Wind Direction/Speed:	Not reported
Local Municipality Notified:	Not reported
Local Municipality Name:	Not reported
Local Municipality Title:	Not reported
Local Municipality Telephone:	Not reported
Local Municipality Date:	Not reported
Local Municipality Time:	Not reported
Incident Description:	Not reported
Incident Name:	Not reported
Incident Referred To:	Not reported
Incident Region:	Not reported
Incident Telephone:	Not reported
Incident Date:	Not reported
Incident time:	Not reported
Incident ITM:	Not reported
Comments:	Not reported
Date A310 Letter Printed:	Not reported
Date Local Authority Was Notified:	Not reported
Date Updated:	Not reported
Date Report Faxed to Local Authority:	Not reported
Local Authority Notification Date:	Not reported
Rep Receive Date:	04/01/2004
Reporter Type:	Other
Reporter Name:	REDACTED
Reporter Title:	REDACTED
Reporter Org:	REDACTED
Reporter Address:	Not reported
Reporter City,St,Zip:	Not reported
Reporter County:	Not reported
Incident Status:	Terminated
Incident Category:	Other
Incident Source:	VICTOR ALVARADO
Incident Address:	12010 NW 13 TH ST
Incident Address 2:	PEMBROKE PINES
Incident City,St,Zip:	Out Of State, FL 33026
Incident County:	Out Of State
DEP Requested:	No
Confidential:	Not reported
Notify Type:	Not reported
Road Closed:	No
Direction:	Not reported
Responsible Party:	Not reported
Responsible Party Name:	Not reported
Responsible Party Contact:	Not reported
Responsible Party Title:	Not reported

Map ID
Direction
Distance
Elevation

MAP FINDINGS

Site

Database(s)

EDR ID Number
EPA ID Number

1208 13TH STREET (Continued)

S106464853

Responsible Party Phone: Not reported
Responsible Party Street: Not reported
Responsible Party County: Not reported
Responsible Party City,St,Zip: Not reported
Memo. Of Understanding: Not reported
Drill/trng Exercise: Not reported
Hazardous: Not reported

NJEMS:

Site Id: 171191
Municipality: NORTH BERGEN TWP
Municipality Name From Spatial Overlay: NORTH BERGEN TWP
GNIS Civil Code For Municipality: 882223
Municipal Code (NJ-1040): 0908
X Coord: 618613
Y Coord: 703079
Coord System: NJ STATE PLANE (NAD83) - USFEET
Coord Type: Exact Address Match
Coord Origin: DEP-GIS
State Standard Numeric Code From Spatial Overlay: 0908
Unique Feature Number For Municipality From Spatial Overlay: Not reported
Eleven Digit Hydrologic Unit Code From Spatial Overlay: 02030103180
Fourteen Digit Hydrologic Unit Code From Spatial Overlay: 02030103180100
Watershed Management Area Number From Spatial Overlay: 05
Watershed Management Area Name From Spatial Overlay: Hackensack, Hudson, and Pascack
Water Region Code From Spatial Overlay: 1
Water Region Name From Spatial Overlay: Northeast
Sub Watershed Name From Overlay: Hackensack R (below Amtrak bridge)
Watershed Name From Spatial Overlay: Hackensack R (below/incl Hirshfeld Bk)

AH113
South
1/4-1/2
0.380 mi.
2005 ft.

1208 13TH STREET
1208 13TH ST
NORTH BERGEN, NJ 33351
Site 2 of 4 in cluster AH

NJ VCP S108061690
N/A

Relative:
Higher

VCP:
Incident Number: 04-04-01-1145-10
MOA Execution Date: 11/29/2004
Type Of Vcp File: HISTORICAL
Pi Number: Not reported
Case Type(Case Type): Not reported
Case Contact: Department Not reported
Case Contact Name: Not reported
Case Contact: Organization Not reported
Case Contact: Address: Line1 Not reported
Case Contact: Address: Line2 Not reported
Case Contact: Address: Line3 Not reported
Case Contact City,St,Zip: Not reported

Actual:
177 ft.

Map ID
Direction
Distance
Elevation

MAP FINDINGS

Site

Database(s)

EDR ID Number
EPA ID Number

AH114
South
1/4-1/2
0.380 mi.
2007 ft.
GARLAND SIGNS INCORPORATED
1221 13TH STREET
NORTH BERGEN TWP, NJ 07047
Site 3 of 4 in cluster AH

NJ ISRA **S107586984**
N/A

Relative:
Higher

NJ ISRA:
Pi Number: G000001263
Action Number: ISR860002
Title: E86392 Garland Signs, Incorpor
Isra Trg: Finalized Date Not reported
Start Date: 05/13/1988
Case Status: NFA (No Further Action) HISTORIC
Case No: E86392
Case Name: Garland Signs, Incorporated
Trigger Type: Cessation
Trigger Date: 09/08/1987

Actual:
177 ft.

Pi Number: G000001263
Action Number: ISR860002
Title: E86392 Garland Signs, Incorpor
Isra Trg: Finalized Date Not reported
Start Date: 05/13/1988
Case Status: NFA (No Further Action) HISTORIC
Case No: E86392
Case Name: Garland Signs, Incorporated
Trigger Type: Property Sale
Trigger Date: 09/08/1987

AH115
South
1/4-1/2
0.382 mi.
2016 ft.
1207 13TH STREET
1207 13TH ST
NORTH BERGEN TWP, NJ
Site 4 of 4 in cluster AH

NJ SHWS **S113925033**
NJ Release **N/A**

Relative:
Higher

SHWS:
Site ID: 499069
Status: Closed
Home Owner: Yes
PI Number: 629043

Actual:
177 ft.

Detail As Of April 2012:
X Coord Site: Not reported
X Coord PI: Not reported
Y Coord Site: Not reported
Y Coord PI: Not reported

NJ Release:
Facility Type: Residential
Facility Phone: Not reported
Incident Date: 09/03/2013
Incident Time: Not reported
TD Log #: 489931
Case Number: 13-09-03-1358-02
Date Received: 09/03/2013
Nature of Incident: Not reported
Operator: Not reported
Incident Type: Underground Storage Tank
Incident Location: RESIDENTIAL
Location: Not reported

Map ID
Direction
Distance
Elevation

MAP FINDINGS

Site

Database(s)

EDR ID Number
EPA ID Number

1207 13TH STREET (Continued)

S113925033

Other Location:	Not reported
Contact Name:	Not reported
Caller Name:	Not reported
Caller Title:	Not reported
Caller Address:	Not reported
Caller City,St,Zip:	Not reported
Caller Telephone:	Not reported
Substance(s):	Not reported
Substance Type:	Not reported
Substance Identity:	Not reported
CAS Number:	Not reported
A310 Letter:	Not reported
TCPA Chemical:	Not reported
Hazrds Material:	Not reported
COMU:	Not reported
Ref. Code:	Not reported
Amt Released:	Not reported
Contained:	Not reported
Release Type:	Not reported
Release VE:	Not reported
Injuries:	No
Public Exposure:	No
Facility Evacuation:	No
Police at Scene:	No
Firemen at Scene:	No
Contamination of:	Not reported
Receiving Water:	Not reported
Status at Spill:	Not reported
NJ Spill Date:	Not reported
NJ Spill Time:	Not reported
NJ Spill Name:	Not reported
NJ Spill Title:	Not reported
NJ Spill Phone:	Not reported
Other Date:	Not reported
Other Time:	Not reported
Other Name:	Not reported
Other Title:	Not reported
Other Telephone:	Not reported
Public Evacuation:	No
Assistance Requested:	Not reported
Wind Direction/Speed:	Not reported
Local Municipality Notified:	Not reported
Local Municipality Name:	Not reported
Local Municipality Title:	Not reported
Local Municipality Telephone:	Not reported
Local Municipality Date:	Not reported
Local Municipality Time:	Not reported
Incident Description:	Not reported
Incident Name:	Not reported
Incident Referred To:	Not reported
Incident Region:	Not reported
Incident Telephone:	Not reported
Incident Date:	Not reported
Incident time:	Not reported
Incident ITM:	Not reported
Comments:	Not reported
Date A310 Letter Printed:	Not reported

Map ID
Direction
Distance
Elevation

MAP FINDINGS

Site

Database(s)

EDR ID Number
EPA ID Number

1207 13TH STREET (Continued)

S113925033

Date Local Authority Was Notified: Not reported
Date Updated: Not reported
Date Report Faxed to Local Authority: Not reported
Local Authority Notification Date: Not reported
Rep Receive Date: 09/03/2013
Reporter Type: Other
Reporter Name: REDACTED
Reporter Title: REDACTED
Reporter Org: REDACTED
Reporter Address: Not reported
Reporter City,St,Zip: Not reported
Reporter County: Not reported
Incident Status: Terminated
Incident Category: Other
Incident Source: JOSEPH TRIFUN
Incident Address: 1207 13TH STREET
Incident Address 2: Not reported
Incident City,St,Zip: North Bergen Twp, NJ 07047
Incident County: Hudson
DEP Requested: No
Confidential: Not reported
Notify Type: Not reported
Road Closed: No
Direction: Not reported
Responsible Party: Not reported
Responsible Party Name: Not reported
Responsible Party Contact: Not reported
Responsible Party Title: Not reported
Responsible Party Phone: Not reported
Responsible Party Street: Not reported
Responsible Party County: Not reported
Responsible Party City,St,Zip: Not reported
Memo. Of Understanding: Not reported
Drill/trng Exercise: Not reported
Hazardous: Not reported

AI116
South
1/4-1/2
0.392 mi.
2071 ft.

JI ROC KNITTING CORPORATION
1110-16 13TH STREET
NORTH BERGEN TWP, NJ 07047

NJ ISRA S107587812
N/A

Site 1 of 2 in cluster AI

Relative:
Higher

NJ ISRA:
Pi Number: G000013336
Action Number: ISR850002
Title: E85501 Ji-Roc Knitting Corpora
Isra Trg: Finalized Date: Not reported
Start Date: 03/21/1986
Case Status: NFA (No Further Action) HISTORIC
Case No: E85501
Case Name: Ji-Roc Knitting Corporation
Trigger Type: Property Sale
Trigger Date: 12/16/1985

Actual:
186 ft.

Pi Number: G000013336
Action Number: ISR850004
Title: E85502 Triumph/Almia Incorpora
Isra Trg: Finalized Date: Not reported

Map ID
Direction
Distance
Elevation

MAP FINDINGS

Site

Database(s)

EDR ID Number
EPA ID Number

JI ROC KNITTING CORPORATION (Continued)

S107587812

Start Date: 03/21/1986
Case Status: NFA (No Further Action) HISTORIC
Case No: E85502
Case Name: Triumph/Almia Incorporated
Trigger Type: Property Sale
Trigger Date: 12/16/1985

AI117 1110-1116 13TH STREET
South 1110-1116 13TH ST
1/4-1/2 NORTH BERGEN, NJ 10091
0.392 mi.
2071 ft.

NJ VCP S108061543
N/A

Site 2 of 2 in cluster AI

Relative:
Higher

VCP:

Incident Number: 06-02-10-1602-42
MOA Execution Date: 04/07/2006
Type Of Vcp File: HISTORICAL
Pi Number: Not reported
Case Type(Case Type): Not reported
Case Contact: Department Not reported
Case Contact Name: Not reported
Case Contact: Organization AES Property LLC
Case Contact: Address: Line1 Not reported
Case Contact: Address: Line2 Not reported
Case Contact: Address: Line3 Not reported
Case Contact City,St,Zip: Not reported

Actual:
186 ft.

AJ118 KENEDI AMOCO SERVICE STATION
ENE 2600 KENNEDY BLVD
1/4-1/2 UNION CITY, NJ 07000
0.402 mi.
2124 ft.

NJ INST CONTROL S113643010
NJ NJEMS N/A

Site 1 of 4 in cluster AJ

Relative:
Higher

NJ INSTITUTIONAL CONTROL:

Facility ID: 6941
Date Established (SI): 09/24/2014
Date Closed/Lifted (SI): Not reported
PI Number: 016689
PI Name: KENEDI SERVICE CORPORATION
CEA Description (SI): Benzene
CEA Case Track #: 18766
CEA Duration: Not reported
Intermediate Durations: Yes

Actual:
180 ft.

Facility ID: 6941
Date Established (SI): 09/24/2014
Date Closed/Lifted (SI): Not reported
PI Number: 016689
PI Name: KENEDI SERVICE CORPORATION
CEA Description (SI): Benzene
CEA Case Track #: 18767
CEA Duration: Not reported
Intermediate Durations: Yes

Facility ID: 6941
Date Established (SI): 09/24/2014

Map ID
Direction
Distance
Elevation

MAP FINDINGS

Site

Database(s)

EDR ID Number
EPA ID Number

KENEDI AMOCO SERVICE STATION (Continued)

S113643010

Date Closed/Lifted (SI): Not reported
PI Number: 016689
PI Name: KENEDI SERVICE CORPORATION
CEA Description (SI): Benzene
CEA Case Track #: 97040
CEA Duration: Not reported
Intermediate Durations: Yes

Facility ID: 6941
Date Established (SI): 09/24/2014
Date Closed/Lifted (SI): Not reported
PI Number: 016689
PI Name: KENEDI SERVICE CORPORATION
CEA Description (SI): Benzene
CEA Case Track #: Not reported
CEA Duration: Not reported
Intermediate Durations: Yes

Facility ID: 6941
Date Established (SI): 09/24/2014
Date Closed/Lifted (SI): Not reported
PI Number: 016689
PI Name: KENEDI SERVICE CORPORATION
CEA Description (SI): Lead
CEA Case Track #: 18766
CEA Duration: Not reported
Intermediate Durations: Yes

Facility ID: 6941
Date Established (SI): 09/24/2014
Date Closed/Lifted (SI): Not reported
PI Number: 016689
PI Name: KENEDI SERVICE CORPORATION
CEA Description (SI): Lead
CEA Case Track #: 18767
CEA Duration: Not reported
Intermediate Durations: Yes

Facility ID: 6941
Date Established (SI): 09/24/2014
Date Closed/Lifted (SI): Not reported
PI Number: 016689
PI Name: KENEDI SERVICE CORPORATION
CEA Description (SI): Lead
CEA Case Track #: 97040
CEA Duration: Not reported
Intermediate Durations: Yes

Facility ID: 6941
Date Established (SI): 09/24/2014
Date Closed/Lifted (SI): Not reported
PI Number: 016689
PI Name: KENEDI SERVICE CORPORATION
CEA Description (SI): Lead
CEA Case Track #: Not reported
CEA Duration: Not reported
Intermediate Durations: Yes

Map ID
Direction
Distance
Elevation

MAP FINDINGS

Site

Database(s)

EDR ID Number
EPA ID Number

KENEDI AMOCO SERVICE STATION (Continued)

S113643010

Facility ID: 6941
Date Established (SI): 09/24/2014
Date Closed/Lifted (SI): Not reported
PI Number: 016689
PI Name: KENEDI SERVICE CORPORATION
CEA Description (SI): Synthetic Organic Chemicals - Non Carcinogen [Individual]
CEA Case Track #: 18766
CEA Duration: Not reported
Intermediate Durations: Yes

Facility ID: 6941
Date Established (SI): 09/24/2014
Date Closed/Lifted (SI): Not reported
PI Number: 016689
PI Name: KENEDI SERVICE CORPORATION
CEA Description (SI): Synthetic Organic Chemicals - Non Carcinogen [Individual]
CEA Case Track #: 18767
CEA Duration: Not reported
Intermediate Durations: Yes

Facility ID: 6941
Date Established (SI): 09/24/2014
Date Closed/Lifted (SI): Not reported
PI Number: 016689
PI Name: KENEDI SERVICE CORPORATION
CEA Description (SI): Synthetic Organic Chemicals - Non Carcinogen [Individual]
CEA Case Track #: 97040
CEA Duration: Not reported
Intermediate Durations: Yes

Facility ID: 6941
Date Established (SI): 09/24/2014
Date Closed/Lifted (SI): Not reported
PI Number: 016689
PI Name: KENEDI SERVICE CORPORATION
CEA Description (SI): Synthetic Organic Chemicals - Non Carcinogen [Individual]
CEA Case Track #: Not reported
CEA Duration: Not reported
Intermediate Durations: Yes

Facility ID: 6941
Date Established (SI): 09/24/2014
Date Closed/Lifted (SI): Not reported
PI Number: 016689
PI Name: KENEDI SERVICE CORPORATION
CEA Description (SI): Tetrachloroethane (1,1,1,2-)
CEA Case Track #: 18766
CEA Duration: Not reported
Intermediate Durations: Yes

Facility ID: 6941
Date Established (SI): 09/24/2014
Date Closed/Lifted (SI): Not reported
PI Number: 016689
PI Name: KENEDI SERVICE CORPORATION
CEA Description (SI): Tetrachloroethane (1,1,1,2-)
CEA Case Track #: 18767

Map ID
Direction
Distance
Elevation

MAP FINDINGS

Site

Database(s)

EDR ID Number
EPA ID Number

KENEDI AMOCO SERVICE STATION (Continued)

S113643010

CEA Duration: Not reported
Intermediate Durations: Yes

Facility ID: 6941
Date Established (SI): 09/24/2014
Date Closed/Lifted (SI): Not reported
PI Number: 016689
PI Name: KENEDI SERVICE CORPORATION
CEA Description (SI): Tetrachloroethane (1,1,1,2-)
CEA Case Track #: 97040
CEA Duration: Not reported
Intermediate Durations: Yes

Facility ID: 6941
Date Established (SI): 09/24/2014
Date Closed/Lifted (SI): Not reported
PI Number: 016689
PI Name: KENEDI SERVICE CORPORATION
CEA Description (SI): Tetrachloroethane (1,1,1,2-)
CEA Case Track #: Not reported
CEA Duration: Not reported
Intermediate Durations: Yes

NJEMS:

Site Id: 6941
Municipality: UNION CITY
Municipality Name From Spatial Overlay: UNION CITY
GNIS Civil Code For Municipality: 885424
Municipal Code (NJ-1040): 0910
X Coord: 620614
Y Coord: 706143
Coord System: NJ STATE PLANE (NAD83) - USFEET
Coord Type: GPS
Coord Origin: DEP-GIS
State Standard Numeric Code From Spatial Overlay: 0910
Unique Feature Number For Municipality From Spatial Overlay: Not reported
Eleven Digit Hydrologic Unit Code From Spatial Overlay: 02030103180
Fourteen Digit Hydrologic Unit Code From Spatial Overlay: 02030103180080
Watershed Management Area Number From Spatial Overlay: 05
Watershed Management Area Name From Spatial Overlay: Hackensack, Hudson, and Pascack
Water Region Code From Spatial Overlay: 1
Water Region Name From Spatial Overlay: Northeast
Sub Watershed Name From Overlay: Hackensack R (Rt 3 to Bellmans Ck)
Watershed Name From Spatial Overlay: Hackensack R (below/incl Hirshfeld Bk)

AJ119 KENEDI SERVICE CORPORATION
ENE 2600 KENNEDY BLVD
1/4-1/2 UNION CITY, NJ 07087
0.402 mi.
2124 ft.

NJ SHWS U000365226
NJ UST N/A
NJ BROWNFIELDS

Site 2 of 4 in cluster AJ

Relative: SHWS:
Higher Site ID: 6941
Status: Active
Actual: Home Owner: No
180 ft. PI Number: 016689

Map ID
Direction
Distance
Elevation

MAP FINDINGS

Site

Database(s)

EDR ID Number
EPA ID Number

KENEDI SERVICE CORPORATION (Continued)

U000365226

Detail As Of April 2012:

X Coord Site: Not reported
X Coord PI: Not reported
Y Coord Site: Not reported
Y Coord PI: Not reported

UST:

Facility ID: 016689

Contact:

Owner Name: MANUEL TOSCA
Organization: KENEDI SERVICE CORP
Contact Type(UST Reg): Facility Operator
Contact Address (UST Reg): 2600 KENNEDY BLVD
Contact Address 2 (UST Reg): Not reported
Contact City,St,Zip (UST Reg): Union City, NJ 07087

Owner Name: MANUEL TOSCA
Organization: MAMEY LLC
Contact Type(UST Reg): Tank Owner
Contact Address (UST Reg): 523 39TH ST
Contact Address 2 (UST Reg): Not reported
Contact City,St,Zip (UST Reg): Union City, NJ 07087

Tanks:

Tank Id: TANK-1
Tank Number: 0001
Tank Status: **Removed**
Tank Status Date: 01/26/2007
Install Date: 01/01/1988
Tank Contents: Unleaded Gasoline
Tank Size: 4000
Tank Compliance: Yes
Overfill: Yes
Compliance Monitoring?: Yes
Overfill Protection: Yes
Spill Containment: Yes
Tank Wellhead Protection: Not reported
Tank/Pipe Construction Type: Tank Cathodically protected steel - Sacrificial anode
Tank/Pipe Construction Type: Pipe Cathodically protected steel - Sacrificial anode
Tank/Pipe Construction Type: Pipe Fiberglass-reinforced plastic
Tank/Pipe Monitor: Pipe Automatic line leak detector
Tank/Pipe Monitor: Pipe Ground water observation wells
Tank/Pipe Monitor: Pipe In-line electronic pressure monitor
Tank/Pipe Monitor: Pipe Statistical Inventory Reconciliation
Tank/Pipe Monitor: Pipe Tightness Test
Tank/Pipe Monitor: Pipe Vapor observation wells
Tank/Pipe Monitor: Tank Ground water observation wells
Tank/Pipe Monitor: Tank Inventory Control
Tank/Pipe Monitor: Tank Statistical Inventory Reconciliation
Tank/Pipe Monitor: Tank Tightness Test
Tank/Pipe Monitor: Tank Vapor observation wells

Map ID
Direction
Distance
Elevation

MAP FINDINGS

Site

Database(s)

EDR ID Number
EPA ID Number

KENEDI SERVICE CORPORATION (Continued)

U000365226

Tank Id: TANK-2
Tank Number: 0002
Tank Status: Removed
Tank Status Date: 01/26/2007
Install Date: 01/01/1988
Tank Contents: Unleaded Gasoline
Tank Size: 3000
Tank Compliance: Yes
Overfill: Yes
Compliance Monitoring?: Yes
Overfill Protection: Yes
Spill Containment: Yes
Tank Wellhead Protection: Not reported
Tank/Pipe Construction Type: Tank Cathodically protected steel - Sacrificial anode
Tank/Pipe Construction Type: Pipe Fiberglass-reinforced plastic
Tank/Pipe Construction Type: Pipe Cathodically protected steel - Sacrificial anode
Tank/Pipe Monitor: Pipe Automatic line leak detector
Tank/Pipe Monitor: Pipe Ground water observation wells
Tank/Pipe Monitor: Pipe In-line electronic pressure monitor
Tank/Pipe Monitor: Pipe Statistical Inventory Reconciliation
Tank/Pipe Monitor: Pipe Tightness Test
Tank/Pipe Monitor: Pipe Vapor observation wells
Tank/Pipe Monitor: Tank Ground water observation wells
Tank/Pipe Monitor: Tank Inventory Control
Tank/Pipe Monitor: Tank Statistical Inventory Reconciliation
Tank/Pipe Monitor: Tank Tightness Test
Tank/Pipe Monitor: Tank Vapor observation wells

Tank Id: TANK-3
Tank Number: 0003
Tank Status: Removed
Tank Status Date: 01/26/2007
Install Date: 01/01/1988
Tank Contents: Unleaded Gasoline
Tank Size: 3000
Tank Compliance: Yes
Overfill: Yes
Compliance Monitoring?: Yes
Overfill Protection: Yes
Spill Containment: Yes
Tank Wellhead Protection: Not reported
Tank/Pipe Construction Type: Pipe Cathodically protected steel - Sacrificial anode
Tank/Pipe Construction Type: Pipe Fiberglass-reinforced plastic
Tank/Pipe Construction Type: Tank Cathodically protected steel - Sacrificial anode
Tank/Pipe Monitor: Pipe Automatic line leak detector
Tank/Pipe Monitor: Pipe Ground water observation wells
Tank/Pipe Monitor: Pipe In-line electronic pressure monitor
Tank/Pipe Monitor: Pipe Statistical Inventory Reconciliation
Tank/Pipe Monitor: Pipe Tightness Test
Tank/Pipe Monitor: Pipe Vapor observation wells
Tank/Pipe Monitor: Tank Ground water observation wells
Tank/Pipe Monitor: Tank Inventory Control
Tank/Pipe Monitor: Tank Statistical Inventory Reconciliation
Tank/Pipe Monitor: Tank Tightness Test
Tank/Pipe Monitor: Tank Vapor observation wells

Map ID
Direction
Distance
Elevation

MAP FINDINGS

Site

Database(s)

EDR ID Number
EPA ID Number

KENEDI SERVICE CORPORATION (Continued)

U000365226

Tank Id: TANK-4
Tank Number: 0004
Tank Status: **Removed**
Tank Status Date: 01/26/2007
Install Date: 01/01/1988
Tank Contents: Unleaded Gasoline
Tank Size: 3000
Tank Compliance: Yes
Overfill: Yes
Compliance Monitoring?: Yes
Overfill Protection: Yes
Spill Containment: Yes
Tank Wellhead Protection: Not reported
Tank/Pipe Construction Type: Pipe Fiberglass-reinforced plastic
Tank/Pipe Construction Type: Pipe Cathodically protected steel - Sacrificial anode
Tank/Pipe Construction Type: Pipe Cathodically protected steel - Sacrificial anode
Tank/Pipe Monitor: Pipe Automatic line leak detector
Tank/Pipe Monitor: Pipe Ground water observation wells
Tank/Pipe Monitor: Pipe In-line electronic pressure monitor
Tank/Pipe Monitor: Pipe Statistical Inventory Reconciliation
Tank/Pipe Monitor: Pipe Tightness Test
Tank/Pipe Monitor: Pipe Vapor observation wells
Tank/Pipe Monitor: Tank Ground water observation wells
Tank/Pipe Monitor: Tank Inventory Control
Tank/Pipe Monitor: Tank Statistical Inventory Reconciliation
Tank/Pipe Monitor: Tank Tightness Test
Tank/Pipe Monitor: Tank Vapor observation wells

Tank Id: TANK-5
Tank Number: 0005
Tank Status: **Removed**
Tank Status Date: 01/01/1994
Install Date: 01/01/1988
Tank Contents: Waste Oil
Tank Size: 550
Tank Compliance: No
Overfill: Yes
Compliance Monitoring?: No
Overfill Protection: Yes
Spill Containment: No
Tank Wellhead Protection: Not reported
Tank/Pipe Construction Type: Pipe Other: No Piping Exists
Tank/Pipe Construction Type: Tank Other: Cathodically Protected Steel
Tank/Pipe Monitor: Pipe Other: No Piping Exists
Tank/Pipe Monitor: Tank None

BROWNFIELDS:

Price: Not reported
Assessed Value: Not reported
Property Size: Unknown
Annual Taxes: Not reported
Representative Address: Not reported
Representative City/State/Zip: Not reported
Submitter Name: Not reported
Submitter Address1: Not reported
Submitter Address2: Not reported

Map ID
Direction
Distance
Elevation

MAP FINDINGS

Site

Database(s)

EDR ID Number
EPA ID Number

KENEDI SERVICE CORPORATION (Continued)

U000365226

Submitter City:	Not reported
Submitter State:	Not reported
Submitter Zip:	Not reported
Submitter Email:	Not reported
Submitter Phone:	Not reported
Transaction Type:	Not reported
Transfer Type:	Not reported
Site Number:	7288
X Coordinate:	620614
Y Coordinate:	706143
Coord:	620614:706143
AutoID:	6132
Ownership Type:	unknown
Ownership:	DEP Case
PStatus:	DEP Case
PI Number:	016689
CSL ID Number:	Not reported
Owner Name:	Not reported
Owner Address + Owner Street:	Not reported
Owner City:	Not reported
Owner State:	Not reported
Owner Zip Code:	Not reported
Owner County:	Not reported
Owner Phone:	9999999999
Owner Fax:	9999999999
Owner Email:	Not reported
Owner Organization:	Not reported
Authorized Representative:	Not reported
Auth Rep Relation to Owner:	Not reported
Municipal Contact Name:	Not reported
Municipal Contact Street:	Not reported
Municipal Contact City:	Not reported
Municipal Contact State:	Not reported
Municipal Contact Zip Code:	Not reported
Municipal Contact Phone:	9999999999
Municipal Contact Fax:	9999999999
Municipal Contact Email:	Not reported
Department:	Not reported
Municipal Contact Title:	Not reported
Contact Relation to Owner:	Not reported
Current Zoning:	Not reported
Proposed Zoning:	Not reported
Copy of Title Insurance:	Not reported
Municode:	0910
Block:	Not reported
Lot:	Not reported
Development Plan Completed:	Unknown
Market Study Completed:	Unknown
Current Activity:	Not reported
Current Operations:	Not reported
Prior Operations:	Not reported
Deed Restrictions:	Unknown
Easements:	Unknown
Buildings:	Not reported
Condition of Buildings:	Not reported
Square Footage:	Not reported
Total Buildable Space:	Not reported

Map ID
Direction
Distance
Elevation

MAP FINDINGS

Site

Database(s)

EDR ID Number
EPA ID Number

KENEDI SERVICE CORPORATION (Continued)

U000365226

Lease Price:	Not reported
Tax Certificate:	Unknown
Tax Lien:	Unknown
Other Liens/Judgements:	No
Traffic Study:	Unknown
Road Access:	Not reported
Waterfront Access:	Unknown
Airport Access:	Unknown
Public Transportation Access:	Unknown
Major Highway Name:	Not reported
Major Highway Interchange:	Not reported
Major Highway Miles Away:	Not reported
Local Highway Name:	Not reported
Local Highway Interchange:	Not reported
Local Highway Miles Away:	Not reported
Rail Type:	Not reported
Rail Name:	Not reported
Rail Station:	Not reported
Rail Miles Away:	Not reported
Public Water:	Unknown
Electric:	Unknown
Gas:	Unknown
Public Sewer:	Unknown
Telephone:	Unknown
Cable:	Unknown
Fiber Optics:	Unknown
Wetlands:	No
Sensitive Ecosystems/Habitats:	No
Endangered Species:	No
Historic/Archeological Site:	No
100 Year Flood Plain:	No
500 Year Flood Plain:	No
Environmental Report Copies:	Yes
List Containing Site:	Not reported
Preliminary Assessment:	No
Site Investigation:	No
Remedial Investigation:	No
Remedial Action Workplan:	No
Voluntary Cleanup Program:	No
Environmental Litigation:	No
Remediation In Progress:	Yes
Remediation Estimated Complete Date:	Not reported
Regulatory sign-off:	No
Regulatory Sign-Off Description:	Not reported
Other Incentives:	No
Low Interest Rates:	No
HDSRF Grants:	No
TIF:	No
HDSRF Loans:	No
USA Loans:	No
USA Grants:	No
Designated Redevelopment Area:	No
Environmental Opportunity Zone:	No
Tax Rebate or Abatement:	No
Empowerment Zone (Federal):	No
Urban Coordinating Council Neighborhood:	No
Enterprise Community (Federal):	No

Map ID
Direction
Distance
Elevation

MAP FINDINGS

Site

Database(s)

EDR ID Number
EPA ID Number

KENEDI SERVICE CORPORATION (Continued)

U000365226

Urban Enterprise Zone: No
Additional Comments: 1) Assigned to Program,8/15/1990 2) C2: Formal Design - Known Source
or Release with GW Contamination established 10/22/1991
County_int_FK: 9
Municipality_int_FK: 256
Planning Area Designation: Planning Area 1
Authorized Representative Email: Not reported
Authorized Representative Phone: 9999999999
General Comments: Not reported

AK120 726 23RD STREET (FORMER FACTORY)
East 726 23RD ST
1/4-1/2 UNION CITY, NJ 07657
0.407 mi.
2147 ft. Site 1 of 2 in cluster AK

NJ SHWS S108064419
NJ VCP N/A

Relative: SHWS:
Higher Site ID: 51333
Status: Closed
Actual: Home Owner: Yes
198 ft. PI Number: 016736
Detail As Of April 2012:
X Coord Site: Not reported
X Coord PI: Not reported
Y Coord Site: Not reported
Y Coord PI: Not reported

VCP:
Incident Number: 04-09-02-1156-06
MOA Execution Date: 03/29/2005
Type Of Vcp File: HISTORICAL
PI Number: Not reported
Case Type(Case Type): Not reported
Case Contact: Department Not reported
Case Contact Name: Not reported
Case Contact: Organization Malas Realty LLC
Case Contact: Address: Line1 Not reported
Case Contact: Address: Line2 Not reported
Case Contact: Address: Line3 Not reported
Case Contact City,St,Zip: Not reported

121 1702 CENTRAL AVENUE
SE 1702 CENTRAL AVE
1/4-1/2 UNION CITY, NJ
0.408 mi.
2154 ft.

NJ SHWS S113662065
NJ Release N/A

Relative: SHWS:
Higher Site ID: 486496
Status: Closed
Actual: Home Owner: Yes
251 ft. PI Number: 613605
Detail As Of April 2012:
X Coord Site: Not reported
X Coord PI: Not reported

Map ID
Direction
Distance
Elevation

MAP FINDINGS

Site

Database(s)

EDR ID Number
EPA ID Number

1702 CENTRAL AVENUE (Continued)

S113662065

Y Coord Site:	Not reported
Y Coord PI:	Not reported
NJ Release:	
Facility Type:	Residential
Facility Phone:	Not reported
Incident Date:	04/10/2013
Incident Time:	Not reported
TD Log #:	467496
Case Number:	13-04-10-1431-43
Date Received:	04/10/2013
Nature of Incident:	Not reported
Operator:	Not reported
Incident Type:	Underground Storage Tank
Incident Location:	RESID
Location:	Not reported
Other Location:	Not reported
Contact Name:	Not reported
Caller Name:	Not reported
Caller Title:	Not reported
Caller Address:	Not reported
Caller City,St,Zip:	Not reported
Caller Telephone:	Not reported
Substance(s):	Not reported
Substance Type:	Not reported
Substance Identity:	Not reported
CAS Number:	Not reported
A310 Letter:	Not reported
TCPA Chemical:	Not reported
Hazrds Material:	Not reported
COMU:	Not reported
Ref. Code:	Not reported
Amt Released:	Not reported
Contained:	Not reported
Release Type:	Not reported
Release VE:	Not reported
Injuries:	No
Public Exposure:	No
Facility Evacuation:	No
Police at Scene:	No
Firemen at Scene:	No
Contamination of:	Not reported
Receiving Water:	Not reported
Status at Spill:	Not reported
NJ Spill Date:	Not reported
NJ Spill Time:	Not reported
NJ Spill Name:	Not reported
NJ Spill Title:	Not reported
NJ Spill Phone:	Not reported
Other Date:	Not reported
Other Time:	Not reported
Other Name:	Not reported
Other Title:	Not reported
Other Telephone:	Not reported
Public Evacuation:	No
Assistance Requested:	Not reported
Wind Direction/Speed:	Not reported

Map ID
Direction
Distance
Elevation

MAP FINDINGS

Site

Database(s)

EDR ID Number
EPA ID Number

1702 CENTRAL AVENUE (Continued)

S113662065

Local Municipality Notified:	Not reported
Local Municipality Name:	Not reported
Local Municipality Title:	Not reported
Local Municipality Telephone:	Not reported
Local Municipality Date:	Not reported
Local Municipality Time:	Not reported
Incident Description:	Not reported
Incident Name:	Not reported
Incident Referred To:	Not reported
Incident Region:	Not reported
Incident Telephone:	Not reported
Incident Date:	Not reported
Incident time:	Not reported
Incident ITM:	Not reported
Comments:	Not reported
Date A310 Letter Printed:	Not reported
Date Local Authority Was Notified:	Not reported
Date Updated:	Not reported
Date Report Faxed to Local Authority	Not reported
Local Authority Notification Date:	Not reported
Rep Receive Date:	04/10/2013
Reporter Type:	Other
Reporter Name:	REDACTED
Reporter Title:	REDACTED
Reporter Org:	REDACTED
Reporter Address:	Not reported
Reporter City,St,Zip:	Not reported
Reporter County:	Not reported
Incident Status:	Terminated
Incident Category:	Other
Incident Source:	VICTOR DEBELLIS
Incident Address:	147 CANDLEWICK LN
Incident Address 2:	Not reported
Incident City,St,Zip:	Bridgewater Twp, NJ 08807
Incident County:	Somerset
DEP Requested:	No
Confidential:	Not reported
Notify Type:	Not reported
Road Closed:	No
Direction:	Not reported
Responsible Party:	Not reported
Responsible Party Name:	Not reported
Responsible Party Contact:	Not reported
Responsible Party Title:	Not reported
Responsible Party Phone:	Not reported
Responsible Party Street:	Not reported
Responsible Party County:	Not reported
Responsible Party City,St,Zip:	Not reported
Memo. Of Understanding:	Not reported
Drill/trng Exercise:	Not reported
Hazardous:	Not reported

Map ID
Direction
Distance
Elevation

MAP FINDINGS

Site

Database(s)

EDR ID Number
EPA ID Number

122
SSW
1/4-1/2
0.409 mi.
2161 ft.

1206 PATTERSON PLANK ROAD
1206 PATERSON PLANK RD
NORTH BERGEN, NJ 07047

NJ VCP S105010125
N/A

Relative:
Higher

VCP:

Incident Number: 01-01-17-1737-49
MOA Execution Date: 05/01/2001
Type Of Vcp File: HISTORICAL
Pi Number: Not reported
Case Type(Case Type): Not reported
Case Contact: Department Not reported
Case Contact Name: Not reported
Case Contact: Organization Not reported
Case Contact: Address: Line1 Not reported
Case Contact: Address: Line2 Not reported
Case Contact: Address: Line3 Not reported
Case Contact City,St,Zip: Not reported

Actual:
163 ft.

AL123
NE
1/4-1/2
0.410 mi.
2165 ft.

1408 27TH STREET
1408 27TH ST
NORTH BERGEN TWP, NJ

NJ SHWS S106223516
N/A

Site 1 of 3 in cluster AL

Relative:
Higher

SHWS:

Site ID: 220376
Status: Closed
Home Owner: Yes
PI Number: 287683

Actual:
142 ft.

Detail As Of April 2012:

X Coord Site: Not reported
X Coord PI: Not reported
Y Coord Site: Not reported
Y Coord PI: Not reported

AL124
NE
1/4-1/2
0.410 mi.
2167 ft.

SONIA CASUALS INCORPORATED
1407 27TH STREET
NORTH BERGEN TWP, NJ 07010

NJ ISRA S107590295
N/A

Site 2 of 3 in cluster AL

Relative:
Higher

NJ ISRA:

Pi Number: G000042719
Action Number: ISR970002
Title: E97172 Sonia Casuals Incorpora
Isra Trg: Finalized Date Not reported
Start Date: 10/08/1997
Case Status: NFA-E (Entire Site) HISTORIC
Case No: E97172
Case Name: Sonia Casuals Incorporated
Trigger Type: Property Sale
Trigger Date: 04/29/1997

Actual:
142 ft.

Map ID
Direction
Distance
Elevation

MAP FINDINGS

EDR ID Number
EPA ID Number

AL125
NE
1/4-1/2
0.412 mi.
2178 ft.

1408 27TH STREET
1408 27TH ST
NORTH BERGEN, NJ 07047

Site 3 of 3 in cluster AL

NJ VCP
NJ NJEMS

S108061917
N/A

Relative:
Higher

VCP:

Incident Number: 03-12-02-1742-34
MOA Execution Date: 05/12/2006
Type Of Vcp File: HISTORICAL
Pi Number: Not reported
Case Type(Case Type): Not reported
Case Contact: Department Not reported
Case Contact Name: Not reported
Case Contact: Organization Not reported
Case Contact: Address: Line1 Not reported
Case Contact: Address: Line2 Not reported
Case Contact: Address: Line3 Not reported
Case Contact City,St,Zip: Not reported

Actual:
142 ft.

NJEMS:

Site Id: 220376
Municipality: NORTH BERGEN TWP
Municipality Name From Spatial Overlay: NORTH BERGEN TWP
GNIS Civil Code For Municipality: 882223
Municipal Code (NJ-1040): 0908
X Coord: 619987
Y Coord: 706953
Coord System: NJ STATE PLANE (NAD83) - USFEET
Coord Type: Approx. Addr. Match
Coord Origin: DEP-GIS
State Standard Numeric Code From Spatial Overlay: 0908
Unique Feature Number For Municipality From Spatial Overlay: Not reported
Eleven Digit Hydrologic Unit Code From Spatial Overlay: 02030103180
Fourteen Digit Hydrologic Unit Code From Spatial Overlay: 02030103180080
Watershed Management Area Number From Spatial Overlay: 05
Watershed Management Area Name From Spatial Overlay: Hackensack, Hudson, and Pascack
Water Region Code From Spatial Overlay: 1
Water Region Name From Spatial Overlay: Northeast
Sub Watershed Name From Overlay: Hackensack R (Rt 3 to Bellmans Ck)
Watershed Name From Spatial Overlay: Hackensack R (below/incl Hirshfeld Bk)

126
SSE
1/4-1/2
0.414 mi.
2187 ft.

815 14TH STREET
815 14TH ST
UNION CITY, NJ 07087

NJ SHWS
NJ NJEMS

S115584138
N/A

Relative:
Higher

SHWS:

Site ID: 476867
Status: Closed
Home Owner: Yes
PI Number: 601503

Actual:
213 ft.

Detail As Of April 2012:

X Coord Site: Not reported
X Coord PI: Not reported
Y Coord Site: Not reported
Y Coord PI: Not reported

Map ID
Direction
Distance
Elevation

MAP FINDINGS

Site

Database(s)

EDR ID Number
EPA ID Number

815 14TH STREET (Continued)

S115584138

NJEMS:

Site Id:	476867
Municipality:	UNION CITY
Municipality Name From Spatial Overlay:	UNION CITY
GNIS Civil Code For Municipality:	885424
Municipal Code (NJ-1040):	0910
X Coord:	619087
Y Coord:	703085
Coord System:	NJ STATE PLANE (NAD83) - USFEET
Coord Type:	GIS Parcel Centroid
Coord Origin:	DEP-GIS
State Standard Numeric Code From Spatial Overlay:	0910
Unique Feature Number For Municipality From Spatial Overlay:	Not reported
Eleven Digit Hydrologic Unit Code From Spatial Overlay:	02030103180
Fourteen Digit Hydrologic Unit Code From Spatial Overlay:	02030103180100
Watershed Management Area Number From Spatial Overlay:	05
Watershed Management Area Name From Spatial Overlay:	Hackensack, Hudson, and Pascack
Water Region Code From Spatial Overlay:	1
Water Region Name From Spatial Overlay:	Northeast
Sub Watershed Name From Overlay:	Hackensack R (below Amtrak bridge)
Watershed Name From Spatial Overlay:	Hackensack R (below/incl Hirshfeld Bk)

AJ127
ENE
1/4-1/2
0.414 mi.
2188 ft.

KENEDI SERVICE CORPORATION
2600 JOHN F KENNEDY BLVD
UNION CITY, NJ 07000

NJ HIST HWS
NJ LUST
S103030721
N/A

Site 3 of 4 in cluster AJ

Relative:
Higher

HIST SHWS:

Case Status:	Active
Status Date:	8/15/1990
Case ID:	016689
Contact:	BOMM
Sub Section Label:	A: Sites with On-Site Sources of Contamination
Site Municipality:	0910
Remedial Level Code:	C2
Classification exception area dt:	None
Classification exception area dt:	Not reported
Deed Notice Status:	None
Deed Notice Date:	Not reported
Engineering Control Status:	None
Engineering Control Date:	Not reported
National Priorities List Status:	Not reported
National Priorities List Date:	Not reported
X Coordinate:	620614
Y Coordinate:	706143
Coordinate System:	NJ State Plane (NAD83) - USFEET

LUST:

Case ID:	16689
Bureau:	LSR100001

Map ID
Direction
Distance
Elevation

MAP FINDINGS

EDR ID Number
EPA ID Number

AM128 ESE 1/4-1/2 0.419 mi. 2211 ft.	618 22ND STREET 618 22ND ST UNION CITY, NJ Site 1 of 4 in cluster AM	NJ HWS RE-EVAL	S108027687 N/A
Relative: Higher	HWS RE-EVAL: Facility Status: Assigned to Field Office. Under Investigation. PI Number: 031586 Category: Homeowner		
Actual: 200 ft.			

AM129 ESE 1/4-1/2 0.419 mi. 2211 ft.	APARTMENT BUILDING 618 22ND ST UNION CITY, NJ Site 2 of 4 in cluster AM	NJ HIST LUST	S104388093 N/A
Relative: Higher	LUST HIST: Case ID: 89-08-16-1850 Lead Program Assigned: Bureau of Underground Storage Tanks Facility Status: Assigned to a Program UST ID: 0315867 TMS Number: Not reported Remedial Level: Site has 1 area of concern with 1 media of concern. Case Manager: Elaine Dewan Facility Phone: (609) 633-7053 No Further Action: Not reported RAW Approved: Not reported CEA: Not reported Date CEA Lifted: Not reported Dead Notice: Not reported		
Actual: 200 ft.			

AM130 ESE 1/4-1/2 0.419 mi. 2211 ft.	2206 CENTRAL AVENUE & 618 22ND STREET 618 22ND ST UNION CITY, NJ 07087 Site 3 of 4 in cluster AM	NJ HIST HWS NJ LUST NJ UST	U003154058 N/A
Relative: Higher	HIST SHWS: Case Status: Active Status Date: 8/16/1989 Case ID: 031586 Contact: BSCM Sub Section Label: A: Sites with On-Site Sources of Contamination Site Municipality: 0910 Remedial Level Code: C1 Classification exception area dt: None Classification exception area dt: Not reported Deed Notice Status: None Deed Notice Date: Not reported Engineering Control Status: None Engineering Control Date: Not reported National Priorities List Status: Not reported National Priorities List Date: Not reported X Coordinate: 620815 Y Coordinate: 704730 Coordinate System: NJ State Plane (NAD83) - USFEET		
Actual: 200 ft.			

Map ID
Direction
Distance
Elevation

MAP FINDINGS

Site

Database(s)

EDR ID Number
EPA ID Number

2206 CENTRAL AVENUE & 618 22ND STREET (Continued)

U003154058

LUST:

Case ID: 31586
Bureau: LSR110001

Case ID: 31586
Bureau: LSR120001

UST:

Facility ID: 031586

Contact:

Owner Name: Not Identified Not Identified
Organization: Not Identified
Contact Type(UST Reg): Facility Operator
Contact Address (UST Reg): Not reported
Contact Address 2 (UST Reg): Not reported
Contact City,St,Zip (UST Reg): Not reported

Owner Name: LISA DAIBES
Organization: FEISAL RAUF
Contact Type(UST Reg): Tank Owner
Contact Address (UST Reg): DBR MANAGEMENT INC
Contact Address 2 (UST Reg): 725 RIVER RD
Contact City,St,Zip (UST Reg): Edgewater, NJ 07020

Tanks:

Tank Id: TANK-1
Tank Number: C1
Tank Status: **Exempt**
Tank Status Date: 08/27/2013
Install Date: 01/01/1944
Tank Contents: Heating Oil (No. 2)
Tank Size: 2500
Tank Compliance: No
Overfill: No
Compliance Monitoring?: No
Overfill Protection: No
Spill Containment: No
Tank Wellhead Protection: Not reported
Tank/Pipe Construction Type: Pipe Bare steel
Tank/Pipe Construction Type: Tank Bare steel
Tank/Pipe Monitor: Pipe None
Tank/Pipe Monitor: Tank None

AN131 **709 16TH STREET**
SE **709 16TH ST**
1/4-1/2 **UNION CITY, NJ 07087**
0.420 mi.
2219 ft. **Site 1 of 3 in cluster AN**

NJ Release **S108265382**
NJ VCP **N/A**
NJ NJEMS

Relative:
Higher

NJ Release:
Facility Type: Residential
Facility Phone: Not reported
Incident Date: 06/09/2006
Incident Time: Not reported

Actual:
245 ft.

Map ID
Direction
Distance
Elevation

MAP FINDINGS

Site

Database(s)

EDR ID Number
EPA ID Number

709 16TH STREET (Continued)

S108265382

TD Log #:	211618
Case Number:	06-11-09-0937-47
Date Received:	11/09/2006
Nature of Incident:	Not reported
Operator:	Not reported
Incident Type:	Underground Storage Tank
Incident Location:	RESIDENCE
Location:	Not reported
Other Location:	Not reported
Contact Name:	Not reported
Caller Name:	Not reported
Caller Title:	Not reported
Caller Address:	Not reported
Caller City,St,Zip:	Not reported
Caller Telephone:	Not reported
Substance(s):	Not reported
Substance Type:	Not reported
Substance Identity:	Not reported
CAS Number:	Not reported
A310 Letter:	Not reported
TCPA Chemical:	Not reported
Hazrds Material:	Not reported
COMU:	Not reported
Ref. Code:	Not reported
Amt Released:	Not reported
Contained:	Not reported
Release Type:	Not reported
Release VE:	Not reported
Injuries:	No
Public Exposure:	No
Facility Evacuation:	No
Police at Scene:	No
Firemen at Scene:	No
Contamination of:	Not reported
Receiving Water:	Not reported
Status at Spill:	Not reported
NJ Spill Date:	Not reported
NJ Spill Time:	Not reported
NJ Spill Name:	Not reported
NJ Spill Title:	Not reported
NJ Spill Phone:	Not reported
Other Date:	Not reported
Other Time:	Not reported
Other Name:	Not reported
Other Title:	Not reported
Other Telephone:	Not reported
Public Evacuation:	No
Assistance Requested:	Not reported
Wind Direction/Speed:	Not reported
Local Municipality Notified:	Not reported
Local Municipality Name:	Not reported
Local Municipality Title:	Not reported
Local Municipality Telephone:	Not reported
Local Municipality Date:	Not reported
Local Municipality Time:	Not reported
Incident Description:	Not reported
Incident Name:	Not reported

Map ID
Direction
Distance
Elevation

MAP FINDINGS

Site

Database(s)

EDR ID Number
EPA ID Number

709 16TH STREET (Continued)

S108265382

Incident Referred To:	Not reported
Incident Region:	Not reported
Incident Telephone:	Not reported
Incident Date:	Not reported
Incident time:	Not reported
Incident ITM:	Not reported
Comments:	Not reported
Date A310 Letter Printed:	Not reported
Date Local Authority Was Notified:	Not reported
Date Updated:	Not reported
Date Report Faxed to Local Authority:	Not reported
Local Authority Notification Date:	Not reported
Rep Receive Date:	11/09/2006
Reporter Type:	Municipal Rep.
Reporter Name:	REDACTED
Reporter Title:	REDACTED
Reporter Org:	REDACTED
Reporter Address:	Not reported
Reporter City,St,Zip:	Not reported
Reporter County:	Not reported
Incident Status:	Terminated
Incident Category:	Other
Incident Source:	ANTONIO MENDEZ
Incident Address:	709 16TH ST
Incident Address 2:	Not reported
Incident City,St,Zip:	Union City, NJ 07087
Incident County:	Hudson
DEP Requested:	No
Confidential:	Not reported
Notify Type:	Not reported
Road Closed:	No
Direction:	Not reported
Responsible Party:	Not reported
Responsible Party Name:	Not reported
Responsible Party Contact:	Not reported
Responsible Party Title:	Not reported
Responsible Party Phone:	Not reported
Responsible Party Street:	Not reported
Responsible Party County:	Not reported
Responsible Party City,St,Zip:	Not reported
Memo. Of Understanding:	Not reported
Drill/trng Exercise:	Not reported
Hazardous:	Not reported
Facility Type:	Residential
Facility Phone:	Not reported
Incident Date:	06/16/2006
Incident Time:	Not reported
TD Log #:	192256
Case Number:	06-06-16-1705-26
Date Received:	06/16/2006
Nature of Incident:	Not reported
Operator:	Not reported
Incident Type:	Underground Storage Tank
Incident Location:	AT RESIDENCE
Location:	Not reported
Other Location:	Not reported

Map ID
Direction
Distance
Elevation

MAP FINDINGS

Site

Database(s)

EDR ID Number
EPA ID Number

709 16TH STREET (Continued)

S108265382

Contact Name:	Not reported
Caller Name:	Not reported
Caller Title:	Not reported
Caller Address:	Not reported
Caller City,St,Zip:	Not reported
Caller Telephone:	Not reported
Substance(s):	Not reported
Substance Type:	Not reported
Substance Identity:	Not reported
CAS Number:	Not reported
A310 Letter:	Not reported
TCPA Chemical:	Not reported
Hazrds Material:	Not reported
COMU:	Not reported
Ref. Code:	Not reported
Amt Released:	Not reported
Contained:	Not reported
Release Type:	Not reported
Release VE:	Not reported
Injuries:	No
Public Exposure:	No
Facility Evacuation:	No
Police at Scene:	No
Firemen at Scene:	No
Contamination of:	Not reported
Receiving Water:	Not reported
Status at Spill:	Not reported
NJ Spill Date:	Not reported
NJ Spill Time:	Not reported
NJ Spill Name:	Not reported
NJ Spill Title:	Not reported
NJ Spill Phone:	Not reported
Other Date:	Not reported
Other Time:	Not reported
Other Name:	Not reported
Other Title:	Not reported
Other Telephone:	Not reported
Public Evacuation:	No
Assistance Requested:	Not reported
Wind Direction/Speed:	Not reported
Local Municipality Notified:	Not reported
Local Municipality Name:	Not reported
Local Municipality Title:	Not reported
Local Municipality Telephone:	Not reported
Local Municipality Date:	Not reported
Local Municipality Time:	Not reported
Incident Description:	Not reported
Incident Name:	Not reported
Incident Referred To:	Not reported
Incident Region:	Not reported
Incident Telephone:	Not reported
Incident Date:	Not reported
Incident time:	Not reported
Incident ITM:	Not reported
Comments:	Not reported
Date A310 Letter Printed:	Not reported
Date Local Authority Was Notified:	Not reported

Map ID
Direction
Distance
Elevation

MAP FINDINGS

Site

Database(s)

EDR ID Number
EPA ID Number

709 16TH STREET (Continued)

S108265382

Date Updated: Not reported
Date Report Faxed to Local Authority: Not reported
Local Authority Notification Date: Not reported
Rep Receive Date: 06/16/2006
Reporter Type: Other
Reporter Name: REDACTED
Reporter Title: REDACTED
Reporter Org: REDACTED
Reporter Address: Not reported
Reporter City,St,Zip: Not reported
Reporter County: Not reported
Incident Status: Terminated
Incident Category: Other
Incident Source: ANTONIO MENDEZ
Incident Address: 709 16TH ST
Incident Address 2: Not reported
Incident City,St,Zip: Union City, NJ 07087
Incident County: Hudson
DEP Requested: No
Confidential: Not reported
Notify Type: Not reported
Road Closed: No
Direction: Not reported
Responsible Party: Not reported
Responsible Party Name: Not reported
Responsible Party Contact: Not reported
Responsible Party Title: Not reported
Responsible Party Phone: Not reported
Responsible Party Street: Not reported
Responsible Party County: Not reported
Responsible Party City,St,Zip: Not reported
Memo. Of Understanding: Not reported
Drill/trng Exercise: Not reported
Hazardous: Not reported

VCP:

Incident Number: 06-06-16-1705-26
MOA Execution Date: 04/04/2007
Type Of Vcp File: CURRENT
Pi Number: 423489
Case Type(Case Type): MOA
Case Contact: Department Not reported
Case Contact Name: ANTONIO MENDEZ
Case Contact: Organization Not reported
Case Contact: Address: Line1 9266 SW 168 PL
Case Contact: Address: Line2 Not reported
Case Contact: Address: Line3 Not reported
Case Contact City,St,Zip: MIAMI, FL 33196

NJEMS:

Site Id: 342417
Municipality: UNION CITY
Municipality Name From Spatial Overlay: UNION CITY
GNIS Civil Code For Municipality: 885424
Municipal Code (NJ-1040): 0910
X Coord: 619781

Map ID
Direction
Distance
Elevation

MAP FINDINGS

Site

Database(s)

EDR ID Number
EPA ID Number

709 16TH STREET (Continued)

S108265382

Y Coord:	703335
Coord System:	NJ STATE PLANE (NAD83) - USFEET
Coord Type:	GIS Parcel Centroid
Coord Origin:	DEP-GIS
State Standard Numeric Code From Spatial Overlay:	0910
Unique Feature Number For Municipality From Spatial Overlay:	Not reported
Eleven Digit Hydrologic Unit Code From Spatial Overlay:	02030103180
Fourteen Digit Hydrologic Unit Code From Spatial Overlay:	02030103180100
Watershed Management Area Number From Spatial Overlay:	05
Watershed Management Area Name From Spatial Overlay:	Hackensack, Hudson, and Pascack
Water Region Code From Spatial Overlay:	1
Water Region Name From Spatial Overlay:	Northeast
Sub Watershed Name From Overlay:	Hackensack R (below Amtrak bridge)
Watershed Name From Spatial Overlay:	Hackensack R (below/incl Hirshfeld Bk)

AO132 **DEW EQUIPMENT**
South **1310 12TH ST**
1/4-1/2 **NORTH BERGEN, NJ 07047**
0.420 mi.
2220 ft.

NJ Release **S102223277**
NJ VCP **N/A**

Site 1 of 2 in cluster AO

Relative:
Higher

Actual:
170 ft.

NJ Release:	
Facility Type:	Residential
Facility Phone:	201-866-9338
Incident Date:	01/05/1996
Incident Time:	1030
TD Log #:	1732
Case Number:	96-1-31-1234-33
Date Received:	01/31/1996
Nature of Incident:	Facility
Operator:	MICHAEL
Incident Type:	Not reported
Incident Location:	Not reported
Location:	Facility
Other Location:	Not reported
Contact Name:	Not reported
Caller Name:	REDACTED
Caller Title:	Not reported
Caller Address:	Not reported
Caller City,St,Zip:	Not reported
Caller Telephone:	Not reported
Substance(s):	OIL HEATING #2
Substance Type:	Liquid
Substance Identity:	Suspected
CAS Number:	Not reported
A310 Letter:	Yes
TCPA Chemical:	No
Hazrds Material:	Yes
COMU:	0908
Ref. Code:	101
Amt Released:	UNKNOWN
Contained:	Yes
Release Type:	Terminated
Release VE:	Not reported
Injuries:	No
Public Exposure:	No
Facility Evacuation:	No
Police at Scene:	No

Map ID
Direction
Distance
Elevation

MAP FINDINGS

Site

Database(s)

EDR ID Number
EPA ID Number

DEW EQUIPMENT (Continued)

S102223277

Firemen at Scene:	No
Contamination of:	Land
Receiving Water:	NONE
Status at Spill:	1000 GAL UST REMOVED. REMEDIATION COMPLETED
NJ Spill Date:	Not reported
NJ Spill Time:	Not reported
NJ Spill Name:	Not reported
NJ Spill Title:	Not reported
NJ Spill Phone:	Not reported
Other Date:	Not reported
Other Time:	Not reported
Other Name:	Not reported
Other Title:	Not reported
Other Telephone:	Not reported
Public Evacuation:	No
Assistance Requested:	No
Wind Direction/Speed:	Not reported
Local Municipality Notified:	Not reported
Local Municipality Name:	NORTH BERGEN TWP
Local Municipality Title:	DISP 24
Local Municipality Telephone:	201-392-2100
Local Municipality Date:	01/31/1996
Local Municipality Time:	1242
Incident Description:	U.S.T.
Incident Name:	Not reported
Incident Referred To:	DRPSR
Incident Region:	BFO-CAS
Incident Telephone:	Faxed,Mailed
Incident Date:	01/31/1996
Incident time:	Not reported
Incident ITM:	B
Comments:	Not reported
Date A310 Letter Printed:	Not reported
Date Local Authority Was Notified:	Not reported
Date Updated:	Not reported
Date Report Faxed to Local Authority:	Not reported
Local Authority Notification Date:	Not reported
Rep Receive Date:	Not reported
Reporter Type:	Not reported
Reporter Name:	Not reported
Reporter Title:	Not reported
Reporter Org:	Not reported
Reporter Address:	Not reported
Reporter City,St,Zip:	Not reported
Reporter County:	Not reported
Incident Status:	Not reported
Incident Category:	Not reported
Incident Source:	Not reported
Incident Address:	Not reported
Incident Address 2:	Not reported
Incident City,St,Zip:	Not reported
Incident County:	Not reported
DEP Requested:	Not reported
Confidential:	Not reported
Notify Type:	Not reported
Road Closed:	Not reported
Direction:	Not reported

Map ID
Direction
Distance
Elevation

MAP FINDINGS

Site

Database(s)

EDR ID Number
EPA ID Number

DEW EQUIPMENT (Continued)

S102223277

Responsible Party: Known
Responsible Party Name: RESIDENCE
Responsible Party Contact: MIKE PRISCO
Responsible Party Title: Not reported
Responsible Party Phone: 201-866-9338
Responsible Party Street: 1310 12TH ST
Responsible Party County: HUDSON
Responsible Party City,St,Zip: NORTH BERGEN, NJ
Memo. Of Understanding: Not reported
Drill/trng Exercise: Not reported
Hazardous: Not reported

VCP:

Incident Number: 96-01-31-1234-33
MOA Execution Date: 09/11/1998
Type Of Vcp File: HISTORICAL
Pi Number: Not reported
Case Type(Case Type): Not reported
Case Contact: Department Not reported
Case Contact Name: Not reported
Case Contact: Organization A Alipounarian Pres
Case Contact: Address: Line1 Not reported
Case Contact: Address: Line2 Not reported
Case Contact: Address: Line3 Not reported
Case Contact City,St,Zip: Not reported

AK133 GOLD STAR HAT & CAP CO
East 708-720 23RD STREET
1/4-1/2 UNION CITY, NJ 07087
0.422 mi.
2227 ft. Site 2 of 2 in cluster AK

NJ ISRA S107587133
N/A

Relative:
Higher

Actual:
196 ft.

NJ ISRA:
Pi Number: 016736
Action Number: ISR880002
Title: E88581 Gold Star Hat & Cap Com
Isra Trg: Finalized Date Not reported
Start Date: 01/21/1992
Case Status: NFA (No Further Action) HISTORIC
Case No: E88581
Case Name: Gold Star Hat & Cap Company
Trigger Type: Bankruptcy
Trigger Date: 10/03/1988

Pi Number: 016736
Action Number: ISR880002
Title: E88581 Gold Star Hat & Cap Com
Isra Trg: Finalized Date Not reported
Start Date: 01/21/1992
Case Status: NFA (No Further Action) HISTORIC
Case No: E88581
Case Name: Gold Star Hat & Cap Company
Trigger Type: Cessation
Trigger Date: 10/03/1988

Pi Number: 016736
Action Number: ISR880002

Map ID
Direction
Distance
Elevation

MAP FINDINGS

Site

Database(s)

EDR ID Number
EPA ID Number

GOLD STAR HAT & CAP CO (Continued)

S107587133

Title: E88581 Gold Star Hat & Cap Com
Isra Trg: Finalized Date Not reported
Start Date: 01/21/1992
Case Status: NFA (No Further Action) HISTORIC
Case No: E88581
Case Name: Gold Star Hat & Cap Company
Trigger Type: Property Sale
Trigger Date: 10/03/1988

AO134
South
1/4-1/2
0.425 mi.
2246 ft.

DEW EQUIPMENT
1310 12TH ST
NORTH BERGEN TWP, NJ 07047

Site 2 of 2 in cluster AO

FINDS **1007003957**
NJ SHWS **N/A**
NJ NJEMS

Relative:
Higher

FINDS:

Registry ID: 110014750929

Environmental Interest/Information System
NJ-NJEMS (New Jersey - New Jersey Environmental Management System).
The Department of Environmental Protection (NJDEP) manages large
databases of environmental information in this integrated system.

Actual:
172 ft.

SHWS:

Site ID: 68956
Status: Closed
Home Owner: No
PI Number: G000027894

Detail As Of April 2012:

X Coord Site: Not reported
X Coord PI: Not reported
Y Coord Site: Not reported
Y Coord PI: Not reported

NJEMS:

Site Id: 68956
Municipality: NORTH BERGEN TWP
Municipality Name From Spatial Overlay: NORTH BERGEN TWP
GNIS Civil Code For Municipality: 882223
Municipal Code (NJ-1040): 0908
X Coord: 618289
Y Coord: 702971
Coord System: NJ STATE PLANE (NAD83) - USFEET
Coord Type: Exact Address Match
Coord Origin: DEP-GIS
State Standard Numeric Code From Spatial Overlay: 0908
Unique Feature Number For Municipality From Spatial Overlay: Not reported
Eleven Digit Hydrologic Unit Code From Spatial Overlay: 02030103180
Fourteen Digit Hydrologic Unit Code From Spatial Overlay: 02030103180100
Watershed Management Area Number From Spatial Overlay: 05
Watershed Management Area Name From Spatial Overlay: Hackensack, Hudson, and Pascack
Water Region Code From Spatial Overlay: 1
Water Region Name From Spatial Overlay: Northeast
Sub Watershed Name From Overlay: Hackensack R (below Amtrak bridge)

Map ID
Direction
Distance
Elevation

MAP FINDINGS

Site

Database(s)

EDR ID Number
EPA ID Number

DEW EQUIPMENT (Continued)

1007003957

Watershed Name From Spatial Overlay:

Hackensack R (below/incl Hirshfeld Bk)

AJ135
ENE
1/4-1/2
0.426 mi.
2247 ft.

EL GIGANTE SERVICE STATION
2600 JFK BLVD
UNION CITY, NJ

NJ HIST LUST
NJ Release

S102486892
N/A

Site 4 of 4 in cluster AJ

Relative:
Higher

LUST HIST:

Case ID: 96-09-26-1301-42
Lead Program Assigned: Bureau of Field Operations - Initial Notice Section
Facility Status: Case Awaiting Assignment
UST ID: 0166890
TMS Number: C94-1992
Remedial Level: Not reported
Case Manager: Not reported
Facility Phone: Not reported
No Further Action: Not reported
RAW Approved: Not reported
CEA: Not reported
Date CEA Lifted: Not reported
Dead Notice: Not reported

Actual:
180 ft.

NJ Release:

Facility Type: Commercial
Facility Phone: Not reported
Incident Date: 09/27/1996
Incident Time: Not reported
TD Log #: 15414
Case Number: 96-9-26-1301-42
Date Received: 09/26/1996
Nature of Incident: Other
Operator: JIMH
Incident Type: Not reported
Incident Location: Not reported
Location: Facility
Other Location: Not reported
Contact Name: Not reported
Caller Name: REDACTED
Caller Title: Not reported
Caller Address: Not reported
Caller City,St,Zip: Not reported
Caller Telephone: Not reported
Substance(s): OIL WASTE
Substance Type: Liquid
Substance Identity: Known
CAS Number: Not reported
A310 Letter: Yes
TCPA Chemical: No
Hazrds Material: Yes
COMU: 0910
Ref. Code: 101
Amt Released: UNK
Contained: Yes
Release Type: Terminated
Release VE: Not reported
Injuries: No

Map ID
Direction
Distance
Elevation

MAP FINDINGS

Site

Database(s)

EDR ID Number
EPA ID Number

EL GIGANTE SERVICE STATION (Continued)

S102486892

Public Exposure:	No
Facility Evacuation:	No
Police at Scene:	No
Firemen at Scene:	No
Contamination of:	Land
Receiving Water:	Not reported
Status at Spill:	REMOVAL OF 1-550 GALLON TANK
NJ Spill Date:	Not reported
NJ Spill Time:	Not reported
NJ Spill Name:	Not reported
NJ Spill Title:	Not reported
NJ Spill Phone:	Not reported
Other Date:	Not reported
Other Time:	Not reported
Other Name:	Not reported
Other Title:	Not reported
Other Telephone:	Not reported
Public Evacuation:	No
Assistance Requested:	No
Wind Direction/Speed:	Not reported
Local Municipality Notified:	Not reported
Local Municipality Name:	UNION CITY
Local Municipality Title:	OPER 287
Local Municipality Telephone:	201-865-1111
Local Municipality Date:	09/26/1996
Local Municipality Time:	1306
Incident Description:	U.S.T.
Incident Name:	Not reported
Incident Referred To:	DRPSR
Incident Region:	BFO-CAS
Incident Telephone:	Not reported
Incident Date:	09/26/1996
Incident time:	Not reported
Incident ITM:	B
Comments:	Not reported
Date A310 Letter Printed:	Not reported
Date Local Authority Was Notified:	Not reported
Date Updated:	Not reported
Date Report Faxed to Local Authority:	Not reported
Local Authority Notification Date:	Not reported
Rep Receive Date:	Not reported
Reporter Type:	Not reported
Reporter Name:	Not reported
Reporter Title:	Not reported
Reporter Org:	Not reported
Reporter Address:	Not reported
Reporter City,St,Zip:	Not reported
Reporter County:	Not reported
Incident Status:	Not reported
Incident Category:	Not reported
Incident Source:	Not reported
Incident Address:	Not reported
Incident Address 2:	Not reported
Incident City,St,Zip:	Not reported
Incident County:	Not reported
DEP Requested:	Not reported
Confidential:	Not reported

Map ID
Direction
Distance
Elevation

MAP FINDINGS

Site

Database(s)

EDR ID Number
EPA ID Number

EL GIGANTE SERVICE STATION (Continued)

S102486892

Notify Type: Not reported
Road Closed: Not reported
Direction: Not reported
Responsible Party: Known
Responsible Party Name: EL GIGANTE SERVICE S
Responsible Party Contact: MR. TORRES
Responsible Party Title: OWNER
Responsible Party Phone: Not reported
Responsible Party Street: 137 68TH ST
Responsible Party County: Not reported
Responsible Party City,St,Zip: GUTTENBERG, NJ
Memo. Of Understanding: Not reported
Drill/trng Exercise: Not reported
Hazardous: Not reported

AN136
SE
1/4-1/2
0.426 mi.
2248 ft.

SAINT FRANCIS ACADEMY
1601 CENTRAL AVE
UNION CITY, NJ

NJ HIST LUST S104394700
N/A

Site 2 of 3 in cluster AN

Relative:
Higher

LUST HIST:

Case ID: 99-08-03-1438-12
Lead Program Assigned: Bureau of Field Operations - Initial Notice Section
Facility Status: Case Awaiting Assignment
UST ID: 0172352
TMS Number: Not reported
Remedial Level: Not reported
Case Manager: Not reported
Facility Phone: Not reported
No Further Action: Not reported
RAW Approved: Not reported
CEA: Not reported
Date CEA Lifted: Not reported
Dead Notice: Not reported

Actual:
247 ft.

AN137
SE
1/4-1/2
0.426 mi.
2248 ft.

ST FRANCIS ACADEMY
1601 CENTRAL AVE
UNION CITY, NJ

NJ SHWS S113630792
NJ LUST N/A

Site 3 of 3 in cluster AN

Relative:
Higher

SHWS:

Site ID: 51551
Status: Active
Home Owner: No
PI Number: 017235

Actual:
247 ft.

Detail As Of April 2012:

X Coord Site: Not reported
X Coord PI: Not reported
Y Coord Site: Not reported
Y Coord PI: Not reported

LUST:

Case ID: 17235

Map ID
Direction
Distance
Elevation

MAP FINDINGS

Site

Database(s)

EDR ID Number
EPA ID Number

ST FRANCIS ACADEMY (Continued)

S113630792

Bureau: LSR130001

**138
SE
1/4-1/2
0.430 mi.
2268 ft.**

**1610 1612 CENTRAL AVENUE
1610 1612 CENTRAL AVE
UNION CITY, NJ 07087**

**FINDS
NJ SHWS
NJ NJEMS**

**1010553757
N/A**

**Relative:
Higher**

FINDS:

Registry ID: 110032547037

**Actual:
253 ft.**

Environmental Interest/Information System

NJ-NJEMS (New Jersey - New Jersey Environmental Management System).
The Department of Environmental Protection (NJDEP) manages large
databases of environmental information in this integrated system.

SHWS:

Site ID: 219269
Status: Pending
Home Owner: Yes
PI Number: 286220

Detail As Of April 2012:

X Coord Site: 620097
X Coord PI: Not reported
Y Coord Site: 703447
Y Coord PI: Not reported

NJEMS:

Site Id: 219269
Municipality: UNION CITY
Municipality Name From Spatial Overlay: UNION CITY
GNIS Civil Code For Municipality: 885424
Municipal Code (NJ-1040): 0910
X Coord: 620097
Y Coord: 703447
Coord System: NJ STATE PLANE (NAD83) - USFEET
Coord Type: GIS Parcel Centroid
Coord Origin: DEP-GIS
State Standard Numeric Code From Spatial Overlay: 0910
Unique Feature Number For Municipality From Spatial Overlay: Not reported
Eleven Digit Hydrologic Unit Code From Spatial Overlay: 02030103180
Fourteen Digit Hydrologic Unit Code From Spatial Overlay: 02030103180100
Watershed Management Area Number From Spatial Overlay: 05
Watershed Management Area Name From Spatial Overlay: Hackensack, Hudson, and Pascack
Water Region Code From Spatial Overlay: 1
Water Region Name From Spatial Overlay: Northeast
Sub Watershed Name From Overlay: Hackensack R (below Amtrak bridge)
Watershed Name From Spatial Overlay: Hackensack R (below/incl Hirshfeld Bk)

Map ID
Direction
Distance
Elevation

MAP FINDINGS

EDR ID Number
EPA ID Number

AP139
East
1/4-1/2
0.431 mi.
2277 ft.
JULES FREZZO OIL SERVICE INC
722 724 25TH ST
UNION CITY, NJ 07087
Site 1 of 5 in cluster AP

NJ SHWS
NJ BROWNFIELDS
NJ NJEMS
S108973512
N/A

Relative:
Higher

SHWS:
Site ID: 42073
Status: Active
Home Owner: No
PI Number: 001892

Actual:
198 ft.

Detail As Of April 2012:
X Coord Site: Not reported
X Coord PI: Not reported
Y Coord Site: Not reported
Y Coord PI: Not reported

BROWNFIELDS:

Price: Not reported
Assessed Value: Not reported
Property Size: Unknown
Annual Taxes: Not reported
Representative Address: Not reported
Representative City/State/Zip: Not reported
Submitter Name: Not reported
Submitter Address1: Not reported
Submitter Address2: Not reported
Submitter City: Not reported
Submitte rState: Not reported
Submitter Zip: Not reported
Submitter Email: Not reported
Submitter Phone: Not reported
Transaction Type: Not reported
Transfer Type: Not reported
Site Number: 7292
X Coordinate: 620881
Y Coordinate: 705621
Coord: 620881:705621
AutoID: 6136
Ownership Type: unknown
Ownership: DEP Case
PStatus: DEP Case
PI Number: 001892
CSL ID Number: Not reported
Owner Name: Not reported
Owner Address + Owner Street: Not reported
Owner City: Not reported
Owner State: Not reported
Owner Zip Code: Not reported
Owner County: Not reported
Owner Phone: 9999999999
Owner Fax: 9999999999
Owner Email: Not reported
Owner Organization: Not reported
Authorized Representative: Not reported
Auth Rep Relation to Owner: Not reported
Municipal Contact Name: Not reported
Municipal Contact Street: Not reported

Map ID
Direction
Distance
Elevation

MAP FINDINGS

Site

Database(s)

EDR ID Number
EPA ID Number

JULES FREZZO OIL SERVICE INC (Continued)

S108973512

Municipal Contact City:	Not reported
Municipal Contact State:	Not reported
Municipal Contact Zip Code:	Not reported
Municipal Contact Phone:	9999999999
Municipal Contact Fax:	9999999999
Municipal Contact Email:	Not reported
Department:	Not reported
Municipal Contact Title:	Not reported
Contact Relation to Owner:	Not reported
Current Zoning:	Not reported
Proposed Zoning:	Not reported
Copy of Title Insurance:	Not reported
Municode:	0910
Block:	Not reported
Lot:	Not reported
Development Plan Completed:	Unknown
Market Study Completed:	Unknown
Current Activity:	Not reported
Current Operations:	Not reported
Prior Operations:	Not reported
Deed Restrictions:	Unknown
Easements:	Unknown
Buildings:	Not reported
Condition of Buildings:	Not reported
Square Footage:	Not reported
Total Buildable Space:	Not reported
Lease Price:	Not reported
Tax Certificate:	Unknown
Tax Lien:	Unknown
Other Liens/Judgements:	No
Traffic Study:	Unknown
Road Access:	Not reported
Waterfront Access:	Unknown
Airport Access:	Unknown
Public Transportation Access:	Unknown
Major Highway Name:	Not reported
Major Highway Interchange:	Not reported
Major Highway Miles Away:	Not reported
Local Highway Name:	Not reported
Local Highway Interchange:	Not reported
Local Highway Miles Away:	Not reported
Rail Type:	Not reported
Rail Name:	Not reported
Rail Station:	Not reported
Rail Miles Away:	Not reported
Public Water:	Unknown
Electric:	Unknown
Gas:	Unknown
Public Sewer:	Unknown
Telephone:	Unknown
Cable:	Unknown
Fiber Optics:	Unknown
Wetlands:	No
Sensitive Ecosystems/Habitats:	No
Endangered Species:	No
Historic/Archeological Site:	No
100 Year Flood Plain:	No

Map ID
Direction
Distance
Elevation

MAP FINDINGS

Site

Database(s)

EDR ID Number
EPA ID Number

JULES FREZZO OIL SERVICE INC (Continued)

S108973512

500 Year Flood Plain:	No
Environmental Report Copies:	Yes
List Containing Site:	Not reported
Preliminary Assessment:	No
Site Investigation:	No
Remedial Investigation:	No
Remedial Action Workplan:	No
Voluntary Cleanup Program:	No
Environmental Litigation:	No
Remediation In Progress:	Yes
Remediation Estimated Complete Date:	Not reported
Regulatory sign-off:	No
Regulatory Sign-Off Description:	Not reported
Other Incentives:	No
Low Interest Rates:	No
HDSRF Grants:	No
TIF:	No
HDSRF Loans:	No
USA Loans:	No
USA Grants:	No
Designated Redevelopment Area:	No
Environmental Opportunity Zone:	No
Tax Rebate or Abatement:	No
Empowerment Zone (Federal):	No
Urban Coordinating Council Neighborhood:	No
Enterprise Community (Federal):	No
Urban Enterprise Zone:	No
Additional Comments:	1) Assigned to Program,1/18/2001 2) C1: No Formal Design - Source Known or Identified-Potential GW Contamination established 3/11/2002
County_int_FK:	9
Municipality_int_FK:	256
Planning Area Designation:	Planning Area 1
Authorized Representative Email:	Not reported
Authorized Representative Phone:	9999999999
General Comments:	Not reported

NJEMS:

Site Id:	42073
Municipality:	UNION CITY
Municipality Name From Spatial Overlay:	UNION CITY
GNIS Civil Code For Municipality:	885424
Municipal Code (NJ-1040):	0910
X Coord:	620881
Y Coord:	705621
Coord System:	NJ STATE PLANE (NAD83) - USFEET
Coord Type:	Hard Copy Map
Coord Origin:	DEP-Program
State Standard Numeric Code From Spatial Overlay:	0910
Unique Feature Number For Municipality From Spatial Overlay:	Not reported
Eleven Digit Hydrologic Unit Code From Spatial Overlay:	02030103180
Fourteen Digit Hydrologic Unit Code From Spatial Overlay:	02030103180080
Watershed Management Area Number From Spatial Overlay:	05
Watershed Management Area Name From Spatial Overlay:	Hackensack, Hudson, and Pascack
Water Region Code From Spatial Overlay:	1
Water Region Name From Spatial Overlay:	Northeast
Sub Watershed Name From Overlay:	Hackensack R (Rt 3 to Bellmans Ck)
Watershed Name From Spatial Overlay:	Hackensack R (below/incl Hirshfeld Bk)

Map ID
Direction
Distance
Elevation

MAP FINDINGS

Site

Database(s)

EDR ID Number
EPA ID Number

140
North
1/4-1/2
0.433 mi.
2288 ft.

NORTH BERGEN SERVICE STATION #685
2800 RTE 3 W
NORTH BERGEN, NJ

NJ HIST LUST **S105487255**
N/A

Relative:
Lower

LUST HIST:

Case ID: 01-10-08-1542-57
Lead Program Assigned: Bureau of Underground Storage Tanks
Facility Status: Assigned to a Program
UST ID: 0013871
TMS Number: N01-0416
Remedial Level: Site has confirmed soil and ground water contamination.
Case Manager: Joseph Goliszewski
Facility Phone: (609) 984-1851
No Further Action: Not reported
RAW Approved: Not reported
CEA: Not reported
Date CEA Lifted: Not reported
Dead Notice: Not reported

Actual:
18 ft.

AM141
ESE
1/4-1/2
0.434 mi.
2293 ft.

2206 CENTRAL AVENUE & 618 22ND STREET
2206 CENTRAL AVE
UNION CITY, NJ 07087

NJ SHWS **S108973513**
NJ BROWNFIELDS **N/A**

Site 4 of 4 in cluster AM

Relative:
Higher

SHWS:

Site ID: 56686
Status: Active
Home Owner: No
PI Number: 031586

Actual:
200 ft.

Detail As Of April 2012:

X Coord Site: Not reported
X Coord PI: Not reported
Y Coord Site: Not reported
Y Coord PI: Not reported

BROWNFIELDS:

Price: Not reported
Assessed Value: Not reported
Property Size: Unknown
Annual Taxes: Not reported
Representative Address: Not reported
Representative City/State/Zip: Not reported
Submitter Name: Not reported
Submitter Address1: Not reported
Submitter Address2: Not reported
Submitter City: Not reported
Submitte rState: Not reported
Submitter Zip: Not reported
Submitter Email: Not reported
Submitter Phone: Not reported
Transaction Type: Not reported
Transfer Type: Not reported
Site Number: 7299
X Coordinate: 620815
Y Coordinate: 704730
Coord: 620815:704730

Map ID
Direction
Distance
Elevation

MAP FINDINGS

Site

Database(s)

EDR ID Number
EPA ID Number

2206 CENTRAL AVENUE & 618 22ND STREET (Continued)

S108973513

AutoID:	6143
Ownership Type:	unknown
Ownership:	DEP Case
PStatus:	DEP Case
PI Number:	031586
CSL ID Number:	Not reported
Owner Name:	Not reported
Owner Address + Owner Street:	Not reported
Owner City:	Not reported
Owner State:	Not reported
Owner Zip Code:	Not reported
Owner County:	Not reported
Owner Phone:	9999999999
Owner Fax:	9999999999
Owner Email:	Not reported
Owner Organization:	Not reported
Authorized Representative:	Not reported
Auth Rep Relation to Owner:	Not reported
Municipal Contact Name:	Not reported
Municipal Contact Street:	Not reported
Municipal Contact City:	Not reported
Municipal Contact State:	Not reported
Municipal Contact Zip Code:	Not reported
Municipal Contact Phone:	9999999999
Municipal Contact Fax:	9999999999
Municipal Contact Email:	Not reported
Department:	Not reported
Municipal Contact Title:	Not reported
Contact Relation to Owner:	Not reported
Current Zoning:	Not reported
Proposed Zoning:	Not reported
Copy of Title Insurance:	Not reported
Municode:	0910
Block:	Not reported
Lot:	Not reported
Development Plan Completed:	Unknown
Market Study Completed:	Unknown
Current Activity:	Not reported
Current Operations:	Not reported
Prior Operations:	Not reported
Deed Restrictions:	Unknown
Easements:	Unknown
Buildings:	Not reported
Condition of Buildings:	Not reported
Square Footage:	Not reported
Total Buildable Space:	Not reported
Lease Price:	Not reported
Tax Certificate:	Unknown
Tax Lien:	Unknown
Other Liens/Judgements:	No
Traffic Study:	Unknown
Road Access:	Not reported
Waterfront Access:	Unknown
Airport Access:	Unknown
Public Transportation Access:	Unknown
Major Highway Name:	Not reported
Major Highway Interchange:	Not reported

Map ID
Direction
Distance
Elevation

MAP FINDINGS

Site

Database(s)

EDR ID Number
EPA ID Number

2206 CENTRAL AVENUE & 618 22ND STREET (Continued)

S108973513

Major Highway Miles Away:	Not reported
Local Highway Name:	Not reported
Local Highway Interchange:	Not reported
Local Highway Miles Away:	Not reported
Rail Type:	Not reported
Rail Name:	Not reported
Rail Station:	Not reported
Rail Miles Away:	Not reported
Public Water:	Unknown
Electric:	Unknown
Gas:	Unknown
Public Sewer:	Unknown
Telephone:	Unknown
Cable:	Unknown
Fiber Optics:	Unknown
Wetlands:	No
Sensitive Ecosystems/Habitats:	No
Endangered Species:	No
Historic/Archeological Site:	No
100 Year Flood Plain:	No
500 Year Flood Plain:	No
Environmental Report Copies:	Yes
List Containing Site:	Not reported
Preliminary Assessment:	No
Site Investigation:	No
Remedial Investigation:	No
Remedial Action Workplan:	No
Voluntary Cleanup Program:	No
Environmental Litigation:	No
Remediation In Progress:	Yes
Remediation Estimated Complete Date:	Not reported
Regulatory sign-off:	No
Regulatory Sign-Off Description:	Not reported
Other Incentives:	No
Low Interest Rates:	No
HDSRF Grants:	No
TIF:	No
HDSRF Loans:	No
USA Loans:	No
USA Grants:	No
Designated Redevelopment Area:	No
Environmental Opportunity Zone:	No
Tax Rebate or Abatement:	No
Empowerment Zone (Federal):	No
Urban Coordinating Council Neighborhood:	No
Enterprise Community (Federal):	No
Urban Enterprise Zone:	No
Additional Comments:	1) Assigned to Program,8/16/1989 2) C1: No Formal Design - Source Known or Identified-Potential GW Contamination established 7/8/1997
County_int_FK:	9
Municipality_int_FK:	256
Planning Area Designation:	Planning Area 1
Authorized Representative Email:	Not reported
Authorized Representative Phone:	9999999999
General Comments:	Not reported

Map ID
Direction
Distance
Elevation

MAP FINDINGS

Site

Database(s)

EDR ID Number
EPA ID Number

AQ142
East
1/4-1/2
0.437 mi.
2305 ft.
718 24TH STREET
718 24TH ST
UNION CITY, NJ 07807
Site 1 of 3 in cluster AQ

NJ SHWS
NJ Release
NJ NJEMS
S110679909
N/A

Relative:
Higher

SHWS:
Site ID: 437147
Status: Closed
Home Owner: Yes
PI Number: 549440

Actual:
196 ft.

Detail As Of April 2012:
X Coord Site: Not reported
X Coord PI: Not reported
Y Coord Site: Not reported
Y Coord PI: Not reported

NJ Release:

Facility Type: Residential
Facility Phone: Not reported
Incident Date: 10/06/2010
Incident Time: Not reported
TD Log #: 367718
Case Number: 10-10-06-1012-56
Date Received: 10/06/2010
Nature of Incident: Not reported
Operator: Not reported
Incident Type: Underground Storage Tank
Incident Location: RESIDENCE AT
Location: Not reported
Other Location: Not reported
Contact Name: Not reported
Caller Name: Not reported
Caller Title: Not reported
Caller Address: Not reported
Caller City,St,Zip: Not reported
Caller Telephone: Not reported
Substance(s): Not reported
Substance Type: Not reported
Substance Identity: Not reported
CAS Number: Not reported
A310 Letter: Not reported
TCPA Chemical: Not reported
Hazar ds Material: Not reported
COMU: Not reported
Ref. Code: Not reported
Amt Released: Not reported
Contained: Not reported
Release Type: Not reported
Release VE: Not reported
Injuries: No
Public Exposure: No
Facility Evacuation: No
Police at Scene: No
Firemen at Scene: No
Contamination of: Not reported
Receiving Water: Not reported
Status at Spill: Not reported

Map ID
Direction
Distance
Elevation

MAP FINDINGS

Site

Database(s)

EDR ID Number
EPA ID Number

718 24TH STREET (Continued)

S110679909

NJ Spill Date:	Not reported
NJ Spill Time:	Not reported
NJ Spill Name:	Not reported
NJ Spill Title:	Not reported
NJ Spill Phone:	Not reported
Other Date:	Not reported
Other Time:	Not reported
Other Name:	Not reported
Other Title:	Not reported
Other Telephone:	Not reported
Public Evacuation:	No
Assistance Requested:	Not reported
Wind Direction/Speed:	Not reported
Local Municipality Notified:	Not reported
Local Municipality Name:	Not reported
Local Municipality Title:	Not reported
Local Municipality Telephone:	Not reported
Local Municipality Date:	Not reported
Local Municipality Time:	Not reported
Incident Description:	Not reported
Incident Name:	Not reported
Incident Referred To:	Not reported
Incident Region:	Not reported
Incident Telephone:	Not reported
Incident Date:	Not reported
Incident time:	Not reported
Incident ITM:	Not reported
Comments:	Not reported
Date A310 Letter Printed:	Not reported
Date Local Authority Was Notified:	Not reported
Date Updated:	Not reported
Date Report Faxed to Local Authority:	Not reported
Local Authority Notification Date:	Not reported
Rep Receive Date:	10/06/2010
Reporter Type:	Other
Reporter Name:	REDACTED
Reporter Title:	REDACTED
Reporter Org:	REDACTED
Reporter Address:	Not reported
Reporter City,St,Zip:	Not reported
Reporter County:	Not reported
Incident Status:	Terminated
Incident Category:	Other
Incident Source:	TONY GALDINI
Incident Address:	687 COLES ST
Incident Address 2:	Not reported
Incident City,St,Zip:	Maywood Boro, NJ 07607
Incident County:	Bergen
DEP Requested:	No
Confidential:	Not reported
Notify Type:	Not reported
Road Closed:	No
Direction:	Not reported
Responsible Party:	Not reported
Responsible Party Name:	Not reported
Responsible Party Contact:	Not reported
Responsible Party Title:	Not reported

Map ID
Direction
Distance
Elevation

MAP FINDINGS

Site

Database(s)

EDR ID Number
EPA ID Number

718 24TH STREET (Continued)

S110679909

Responsible Party Phone: Not reported
Responsible Party Street: Not reported
Responsible Party County: Not reported
Responsible Party City,St,Zip: Not reported
Memo. Of Understanding: Not reported
Drill/trng Exercise: Not reported
Hazardous: Not reported

NJEMS:

Site Id: 437147
Municipality: UNION CITY
Municipality Name From Spatial Overlay: UNION CITY
GNIS Civil Code For Municipality: 885424
Municipal Code (NJ-1040): 0910
X Coord: 620867
Y Coord: 705397
Coord System: NJ STATE PLANE (NAD83) - USFEET
Coord Type: GIS Parcel Centroid
Coord Origin: DEP-GIS
State Standard Numeric Code From Spatial Overlay: 0910
Unique Feature Number For Municipality From Spatial Overlay: Not reported
Eleven Digit Hydrologic Unit Code From Spatial Overlay: 02030103180
Fourteen Digit Hydrologic Unit Code From Spatial Overlay: 02030103180080
Watershed Management Area Number From Spatial Overlay: 05
Watershed Management Area Name From Spatial Overlay: Hackensack, Hudson, and Pascack
Water Region Code From Spatial Overlay: 1
Water Region Name From Spatial Overlay: Northeast
Sub Watershed Name From Overlay: Hackensack R (Rt 3 to Bellmans Ck)
Watershed Name From Spatial Overlay: Hackensack R (below/incl Hirshfeld Bk)

143
South
1/4-1/2
0.440 mi.
2321 ft.

1110 TO 1114 12TH STREET
1110-1114 12TH STREET
NORTH BERGEN TWP, NJ 07047

NJ ISRA S107586125
N/A

Relative:
Higher

NJ ISRA:
Pi Number: G000015912
Action Number: ISR950001
Title: E94675 Crown Handbags Company
Isra Trg: Finalized Date Not reported
Start Date: 07/19/1995
Case Status: NFA (No Further Action) HISTORIC
Case No: E94675
Case Name: Crown Handbags Company
Trigger Type: Cessation
Trigger Date: 11/29/1994

Actual:
181 ft.

Pi Number: G000015912
Action Number: ISR950001
Title: E94675 Crown Handbags Company
Isra Trg: Finalized Date Not reported
Start Date: 07/19/1995
Case Status: NFA (No Further Action) HISTORIC
Case No: E94675
Case Name: Crown Handbags Company
Trigger Type: Foreclosure

Map ID
Direction
Distance
Elevation

MAP FINDINGS

Site

Database(s)

EDR ID Number
EPA ID Number

1110 TO 1114 12TH STREET (Continued)

S107586125

Trigger Date: 11/29/1994

AP144
East
1/4-1/2
0.441 mi.
2329 ft.

IVY EMBLEMS CORP
719 25TH ST
UNION CITY, NJ 07047
Site 2 of 5 in cluster AP

NJ SHWS **S109315157**
NJ ISRA **N/A**
NJ NJEMS

Relative:
Higher

SHWS:
Site ID: 177334
Status: Closed
Home Owner: No
PI Number: 481384

Actual:
196 ft.

Detail As Of April 2012:

X Coord Site: Not reported
X Coord PI: Not reported
Y Coord Site: Not reported
Y Coord PI: Not reported

NJ ISRA:

Pi Number: 481384
Action Number: ISR080002
Title: E20080333 IVY Emblemss Corp
Isra Trg: Finalized Date 2/1/2007
Start Date: 10/16/2008
Case Status: Assigned to Program
Case No: E20080333
Case Name: IVY EMBLEMS CORP (AKA C&P EMBROIDERY)
Trigger Type: Cessation
Trigger Date: 02/01/2007

Pi Number: 481384
Action Number: ISR080002
Title: E20080333 IVY Emblemss Corp
Isra Trg: Finalized Date 2/1/2007
Start Date: 08/27/2009
Case Status: NFA-A (Unrestricted Use)
Case No: E20080333
Case Name: IVY EMBLEMS CORP (AKA C&P EMBROIDERY)
Trigger Type: Cessation
Trigger Date: 02/01/2007

Pi Number: 481384
Action Number: ISR080002
Title: E20080333 IVY Emblemss Corp
Isra Trg: Finalized Date 10/16/2008
Start Date: 10/16/2008
Case Status: Assigned to Program
Case No: E20080333
Case Name: IVY EMBLEMS CORP (AKA C&P EMBROIDERY)
Trigger Type: Property Sale
Trigger Date: 10/16/2008

Pi Number: 481384
Action Number: ISR080002
Title: E20080333 IVY Emblemss Corp
Isra Trg: Finalized Date 10/16/2008

Map ID
Direction
Distance
Elevation

MAP FINDINGS

Site

Database(s)

EDR ID Number
EPA ID Number

IVY EMBLEMS CORP (Continued)

S109315157

Start Date: 08/27/2009
Case Status: NFA-A (Unrestricted Use)
Case No: E20080333
Case Name: IVY EMBLEMS CORP (AKA C&P EMBROIDERY)
Trigger Type: Property Sale
Trigger Date: 10/16/2008

NJEMS:

Site Id: 177334
Municipality: UNION CITY
Municipality Name From Spatial Overlay: UNION CITY
GNIS Civil Code For Municipality: 885424
Municipal Code (NJ-1040): 0910
X Coord: 620882
Y Coord: 705514
Coord System: NJ STATE PLANE (NAD83) - USFEET
Coord Type: GIS Parcel Centroid
Coord Orign: DEP-GIS
State Standard Numeric Code From Spatial Overlay: 0910
Unique Feature Number For Municipality From Spatial Overlay: Not reported
Eleven Digit Hydrologic Unit Code From Spatial Overlay: 02030103180
Fourteen Digit Hydrologic Unit Code From Spatial Overlay: 02030103180080
Watershed Management Area Number From Spatial Overlay: 05
Watershed Management Area Name From Spatial Overlay: Hackensack, Hudson, and Pascack
Water Region Code From Spatial Overlay: 1
Water Region Name From Spatial Overlay: Northeast
Sub Watershed Name From Overlay: Hackensack R (Rt 3 to Bellmans Ck)
Watershed Name From Spatial Overlay: Hackensack R (below/incl Hirshfeld Bk)

AP145 **JULES FREZZO OIL SERVICE INC**
East **722-24 25TH ST**
1/4-1/2 **UNION CITY, NJ**
0.442 mi.
2332 ft. **Site 3 of 5 in cluster AP**

NJ HIST LUST **S105048187**
N/A

Relative:
Higher

LUST HIST:

Actual:
195 ft.

Case ID: 01-01-18-1615-02
Lead Program Assigned: Bureau of Underground Storage Tanks
Facility Status: Assigned to a Program
UST ID: 0018920
TMS Number: C00-1020
Remedial Level: Site has more than 1 area of concern or more than 1 media of concern.
Case Manager: David Rubin
Facility Phone: (609) 633-1284
No Further Action: Not reported
RAW Approved: Not reported
CEA: Not reported
Date CEA Lifted: Not reported
Dead Notice: Not reported

Map ID
Direction
Distance
Elevation

MAP FINDINGS

Site

Database(s)

EDR ID Number
EPA ID Number

AP146
East
1/4-1/2
0.442 mi.
2332 ft.
JULES FREZZO OIL SERVICE INC
722-24 25TH ST
UNION CITY, NJ 07087
Site 4 of 5 in cluster AP

NJ HIST HWS
NJ LUST
NJ UST
U000353805
N/A

Relative:
Higher

HIST SHWS:

Actual:
195 ft.

Case Status: **Active**
Status Date: 1/18/2001
Case ID: 001892
Contact: BSCM
Sub Section Label: A: Sites with On-Site Sources of Contamination
Site Municipality: 0910
Remedial Level Code: C1
Classification exception area dt: None
Classification exception area dt: Not reported
Deed Notice Status: None
Deed Notice Date: Not reported
Engineering Control Status: None
Engineering Control Date: Not reported
National Priorities List Status: Not reported
National Priorities List Date: Not reported
X Coordinate: 620881
Y Coordinate: 705621
Coordinate System: NJ State Plane (NAD83) - USFEET

LUST:

Case ID: 1892
Bureau: LSR120001

UST:

Facility ID: 001892

Contact:

Owner Name: Not Identified Not Identified
Organization: Not Identified
Contact Type(UST Reg): Facility Operator
Contact Address (UST Reg): Not reported
Contact Address 2 (UST Reg): Not reported
Contact City,St,Zip (UST Reg): Not reported

Owner Name: JULES FREZZO
Organization: JULES FREZZO
Contact Type(UST Reg): Tank Owner
Contact Address (UST Reg): 722-24 25TH ST
Contact Address 2 (UST Reg): Not reported
Contact City,St,Zip (UST Reg): Union City, NJ 07087

Tanks:

Tank Id: TANK-1
Tank Number: 1
Tank Status: **Removed**
Tank Status Date: 01/18/2001
Install Date: 01/01/1978
Tank Contents: Leaded Gasoline
Tank Size: 550

Map ID
Direction
Distance
Elevation

MAP FINDINGS

Site

Database(s)

EDR ID Number
EPA ID Number

JULES FREZZO OIL SERVICE INC (Continued)

U000353805

Tank Compliance: No
Overfill: No
Compliance Monitoring?: No
Overfill Protection: No
Spill Containment: No
Tank Wellhead Protection: Not reported
Tank/Pipe Construction Type: Pipe Other
Tank/Pipe Construction Type: Tank CONVERSION (NON-NULLABLE)
Tank/Pipe Monitor: Pipe None
Tank/Pipe Monitor: Tank None

147
SSW
1/4-1/2
0.443 mi.
2340 ft.

THE HUDSON HEATING WHOLESALER
1109 GRAND AVENUE
NORTH BERGEN TWP, NJ 07047

NJ ISRA S107590677
N/A

Relative:
Higher

NJ ISRA:
Pi Number: 006179
Action Number: ISR930002
Title: E93528 Marion Cello-Bag Manufa
Isra Trg: Finalized Date Not reported
Start Date: 10/29/1993
Case Status: NFA (No Further Action) HISTORIC
Case No: E93528
Case Name: Marion Cello-Bag Manufacturing Company
Trigger Type: Cessation
Trigger Date: 09/23/1993

Actual:
134 ft.

AP148
East
1/4-1/2
0.443 mi.
2340 ft.

FINE ARTS ENGRAVING CO
718 25TH ST
UNION CITY, NJ 07087
Site 5 of 5 in cluster AP

FINDS 1007054101
NJ SHWS N/A
NJ ISRA
NJ NJEMS

Relative:
Higher

FINDS:
Registry ID: 110015291708
Environmental Interest/Information System
NJ-NJEMS (New Jersey - New Jersey Environmental Management System).
The Department of Environmental Protection (NJDEP) manages large
databases of environmental information in this integrated system.

Actual:
195 ft.

US National Pollutant Discharge Elimination System (NPDES) module of
the Compliance Information System (ICIS) tracks surface water permits
issued under the Clean Water Act. Under NPDES, all facilities that
discharge pollutants from any point source into waters of the United
States are required to obtain a permit. The permit will likely contain
limits on what can be discharged, impose monitoring and reporting
requirements, and include other provisions to ensure that the
discharge does not adversely affect water quality.

SHWS:
Site ID: 75899

Map ID
Direction
Distance
Elevation

MAP FINDINGS

Site

Database(s)

EDR ID Number
EPA ID Number

FINE ARTS ENGRAVING CO (Continued)

1007054101

Status: Closed
Home Owner: No
PI Number: G000000094

Detail As Of April 2012:

X Coord Site: Not reported
X Coord PI: Not reported
Y Coord Site: Not reported
Y Coord PI: Not reported

NJ ISRA:

Pi Number: G000000094
Action Number: ISR050002
Title: E20050031 Fine Arts Engraving
Isra Trg: Finalized Date: Not reported
Start Date: 01/31/2005
Case Status: Assigned to Program
Case No: E20050031
Case Name: Fine Arts Engraving Company
Trigger Type: Cessation
Trigger Date: 01/27/2005

Pi Number: G000000094
Action Number: ISR050002
Title: E20050031 Fine Arts Engraving
Isra Trg: Finalized Date: Not reported
Start Date: 05/23/2005
Case Status: NFA-A (Unrestricted Use)
Case No: E20050031
Case Name: Fine Arts Engraving Company
Trigger Type: Cessation
Trigger Date: 01/27/2005

Pi Number: G000000094
Action Number: ISR050002
Title: E20050031 Fine Arts Engraving
Isra Trg: Finalized Date: 1/31/2005
Start Date: 01/31/2005
Case Status: Assigned to Program
Case No: E20050031
Case Name: Fine Arts Engraving Company
Trigger Type: Sale Of Assets
Trigger Date: 01/27/2005

Pi Number: G000000094
Action Number: ISR050002
Title: E20050031 Fine Arts Engraving
Isra Trg: Finalized Date: 1/31/2005
Start Date: 05/23/2005
Case Status: NFA-A (Unrestricted Use)
Case No: E20050031
Case Name: Fine Arts Engraving Company
Trigger Type: Sale Of Assets
Trigger Date: 01/27/2005

Pi Number: G000000094
Action Number: ISR890001

Map ID
Direction
Distance
Elevation

MAP FINDINGS

Site

Database(s)

EDR ID Number
EPA ID Number

FINE ARTS ENGRAVING CO (Continued)

1007054101

Title: E88B75 World Engraving, Incorp
Isra Trg: Finalized Date Not reported
Start Date: 05/25/1990
Case Status: NFA (No Further Action) HISTORIC
Case No: E88B75
Case Name: World Engraving, Incorporated
Trigger Type: Business Sale
Trigger Date: 04/03/1989

NJEMS:

Site Id: 75899
Municipality: UNION CITY
Municipality Name From Spatial Overlay: UNION CITY
GNIS Civil Code For Municipality: 885424
Municipal Code (NJ-1040): 0910
X Coord: 620932
Y Coord: 705582
Coord System: NJ STATE PLANE (NAD83) - USFEET
Coord Type: GPS
Coord Orign: DEP-GIS
State Standard Numeric Code From Spatial Overlay: 0910
Unique Feature Number For Municipality From Spatial Overlay: Not reported
Eleven Digit Hydrologic Unit Code From Spatial Overlay: 02030103180
Fourteen Digit Hydrologic Unit Code From Spatial Overlay: 02030103180080
Watershed Management Area Number From Spatial Overlay: 05
Watershed Management Area Name From Spatial Overlay: Hackensack, Hudson, and Pascack
Water Region Code From Spatial Overlay: 1
Water Region Name From Spatial Overlay: Northeast
Sub Watershed Name From Overlay: Hackensack R (Rt 3 to Bellmans Ck)
Watershed Name From Spatial Overlay: Hackensack R (below/incl Hirshfeld Bk)

149
SW
1/4-1/2
0.445 mi.
2350 ft.

**A 1 DELIVERY SERVICE
1101 TONNELLE AVE
N BERGEN, NJ**

**NJ HIST LUST S105487247
N/A**

**Relative:
Lower**

LUST HIST:

Case ID: Not reported
Lead Program Assigned: Bureau of Field Operations - Initial Notice Section
Facility Status: **Site Issued Letter of No Further Action for Area(s) Of Concern**
UST ID: 0256421
TMS Number: C93-5390
Remedial Level: Site has 1 area of concern with 1 media of concern.
Case Manager: Stuart Friedman
Facility Phone: (609) 292-9208
No Further Action: 2/9/1995 0:00:00
RAW Approved: Not reported
CEA: Not reported
Date CEA Lifted: Not reported
Dead Notice: Not reported

**Actual:
12 ft.**

Map ID
Direction
Distance
Elevation

MAP FINDINGS

EDR ID Number
EPA ID Number

AR150
ENE
1/4-1/2
0.450 mi.
2375 ft.

2602 SUMMIT AVENUE
2602 SUMMIT AVE
UNION CITY, NJ 07945
Site 1 of 4 in cluster AR

NJ Release
NJ VCP

S106919191
N/A

Relative:
Higher

Actual:
189 ft.

NJ Release:
Facility Type: Residential
Facility Phone: Not reported
Incident Date: 01/10/2005
Incident Time: Not reported
TD Log #: 138513
Case Number: 05-04-19-0827-33
Date Received: 04/19/2005
Nature of Incident: Not reported
Operator: Not reported
Incident Type: Underground Storage Tank
Incident Location: APARTMENT BLDG AT
Location: Not reported
Other Location: Not reported
Contact Name: JOHN BALLAS
Caller Name: Not reported
Caller Title: Not reported
Caller Address: Not reported
Caller City,St,Zip: Not reported
Caller Telephone: Not reported
Substance(s): Not reported
Substance Type: Not reported
Substance Identity: Not reported
CAS Number: Not reported
A310 Letter: Not reported
TCPA Chemical: Not reported
Hazrds Material: Not reported
COMU: Not reported
Ref. Code: Not reported
Amt Released: Not reported
Contained: Not reported
Release Type: Not reported
Release VE: Not reported
Injuries: No
Public Exposure: No
Facility Evacuation: No
Police at Scene: No
Firemen at Scene: No
Contamination of: Not reported
Receiving Water: Not reported
Status at Spill: Not reported
NJ Spill Date: Not reported
NJ Spill Time: Not reported
NJ Spill Name: Not reported
NJ Spill Title: Not reported
NJ Spill Phone: Not reported
Other Date: Not reported
Other Time: Not reported
Other Name: Not reported
Other Title: Not reported
Other Telephone: Not reported
Public Evacuation: No
Assistance Requested: Not reported

Map ID
Direction
Distance
Elevation

MAP FINDINGS

Site

Database(s)

EDR ID Number
EPA ID Number

2602 SUMMIT AVENUE (Continued)

S106919191

Wind Direction/Speed: Not reported
Local Municipality Notified: Not reported
Local Municipality Name: Not reported
Local Municipality Title: Not reported
Local Municipality Telephone: Not reported
Local Municipality Date: Not reported
Local Municipality Time: Not reported
Incident Description: Not reported
Incident Name: Not reported
Incident Referred To: Not reported
Incident Region: Not reported
Incident Telephone: Not reported
Incident Date: Not reported
Incident time: Not reported
Incident ITM: Not reported
Comments: Not reported
Date A310 Letter Printed: Not reported
Date Local Authority Was Notified: Not reported
Date Updated: Not reported
Date Report Faxed to Local Authority: Not reported
Local Authority Notification Date: Not reported
Rep Receive Date: 04/19/2005
Reporter Type: Facility Rep.
Reporter Name: REDACTED
Reporter Title: REDACTED
Reporter Org: REDACTED
Reporter Address: Not reported
Reporter City,St,Zip: Not reported
Reporter County: Not reported
Incident Status: Terminated
Incident Category: Other
Incident Source: BALLAS REALITY
Incident Address: 422 ANDERSON AVE
Incident Address 2: Not reported
Incident City,St,Zip: Cliffside Park Boro, NJ 07010
Incident County: Bergen
DEP Requested: No
Confidential: Not reported
Notify Type: Not reported
Road Closed: No
Direction: Not reported
Responsible Party: Not reported
Responsible Party Name: Not reported
Responsible Party Contact: Not reported
Responsible Party Title: Not reported
Responsible Party Phone: Not reported
Responsible Party Street: Not reported
Responsible Party County: Not reported
Responsible Party City,St,Zip: Not reported
Memo. Of Understanding: Not reported
Drill/trng Exercise: Not reported
Hazardous: Not reported

VCP:

Incident Number: 05-04-19-0827-33
MOA Execution Date: 05/24/2005
Type Of Vcp File: HISTORICAL

Map ID
Direction
Distance
Elevation

MAP FINDINGS

Site

Database(s)

EDR ID Number
EPA ID Number

2602 SUMMIT AVENUE (Continued)

S106919191

PI Number: Not reported
Case Type(Case Type): Not reported
Case Contact: Department Not reported
Case Contact Name: Not reported
Case Contact: Organization Not reported
Case Contact: Address: Line1 Not reported
Case Contact: Address: Line2 Not reported
Case Contact: Address: Line3 Not reported
Case Contact City,St,Zip: Not reported

AR151
ENE
1/4-1/2
0.450 mi.
2375 ft.

2602 SUMMIT AVENUE
2602 SUMMIT AVE
UNION CITY, NJ 07087
Site 2 of 4 in cluster AR

FINDS 1008898277
NJ SHWS N/A
NJ HIST HWS
NJ NJEMS

Relative:
Higher

FINDS:

Registry ID: 110030614315

Actual:
189 ft.

Environmental Interest/Information System
NJ-NJEMS (New Jersey - New Jersey Environmental Management System).
The Department of Environmental Protection (NJDEP) manages large
databases of environmental information in this integrated system.

SHWS:

Site ID: 193980
Status: Closed
Home Owner: Yes
PI Number: 254746

Detail As Of April 2012:

X Coord Site: 620875
X Coord PI: 620875
Y Coord Site: 705935
Y Coord PI: 705935

HIST SHWS:

Case Status: Active
Status Date: 11/2/2005
Case ID: 254746
Contact: Bureau of Field Operations - Northern
Sub Section Label: A: Sites with On-Site Sources of Contamination
Site Municipality: 0910
Remedial Level Code: C2
Classification exception area dt: None
Classification exception area dt: Not reported
Deed Notice Status: None
Deed Notice Date: Not reported
Engineering Control Status: None
Engineering Control Date: Not reported
National Priorities List Status: Not reported
National Priorities List Date: Not reported
X Coordinate: 620875
Y Coordinate: 705935
Coordinate System: NJ State Plane (NAD83) - USFEET

Map ID
Direction
Distance
Elevation

MAP FINDINGS

Site

Database(s)

EDR ID Number
EPA ID Number

2602 SUMMIT AVENUE (Continued)

1008898277

NJEMS:

Site Id: 193980
Municipality: UNION CITY
Municipality Name From Spatial Overlay: UNION CITY
GNIS Civil Code For Municipality: 885424
Municipal Code (NJ-1040): 0910
X Coord: 620875
Y Coord: 705935
Coord System: NJ STATE PLANE (NAD83) - USFEET
Coord Type: Approx. Addr. Match
Coord Origin: DEP-GIS
State Standard Numeric Code From Spatial Overlay: 0910
Unique Feature Number For Municipality From Spatial Overlay: Not reported
Eleven Digit Hydrologic Unit Code From Spatial Overlay: 02030103180
Fourteen Digit Hydrologic Unit Code From Spatial Overlay: 02030103180080
Watershed Management Area Number From Spatial Overlay: 05
Watershed Management Area Name From Spatial Overlay: Hackensack, Hudson, and Pascack
Water Region Code From Spatial Overlay: 1
Water Region Name From Spatial Overlay: Northeast
Sub Watershed Name From Overlay: Hackensack R (Rt 3 to Bellmans Ck)
Watershed Name From Spatial Overlay: Hackensack R (below/incl Hirshfeld Bk)

AR152
ENE
1/4-1/2
0.453 mi.
2393 ft.

VACANT BLDG
2612-2614 SUMMIT AVE
UNION CITY, NJ

NJ HIST LUST **S101994628**
N/A

Site 3 of 4 in cluster AR

Relative:
Higher

LUST HIST:

Case ID: 93-01-29-1511
Lead Program Assigned: Bureau of Field Operations - Initial Notice Section

Actual:
189 ft.

Facility Status: **Case Awaiting Assignment**

UST ID: 0241599
TMS Number: Not reported
Remedial Level: Not reported
Case Manager: Not reported
Facility Phone: Not reported
No Further Action: Not reported
RAW Approved: Not reported
CEA: Not reported
Date CEA Lifted: Not reported
Dead Notice: Not reported

AR153
ENE
1/4-1/2
0.455 mi.
2400 ft.

2616 SUMMIT AVENUE
2616 SUMMT AVE
UNION CITY, NJ 07087

NJ SHWS **S108254351**
NJ VCP **N/A**
NJ NJEMS

Site 4 of 4 in cluster AR

Relative:
Higher

SHWS:

Site ID: 230499
Status: Closed
Home Owner: Yes
PI Number: 301592

Actual:
189 ft.

Detail As Of April 2012:

Map ID
Direction
Distance
Elevation

MAP FINDINGS

Site

Database(s)

EDR ID Number
EPA ID Number

2616 SUMMIT AVENUE (Continued)

S108254351

X Coord Site: Not reported
X Coord PI: Not reported
Y Coord Site: Not reported
Y Coord PI: Not reported

VCP:

Incident Number: Not reported
MOA Execution Date: 11/21/2006
Type Of Vcp File: CURRENT
PI Number: 301592
Case Type(Case Type): MOA
Case Contact: Department Not reported
Case Contact Name: THOMAS NOVEMBRE
Case Contact: Organization Not reported
Case Contact: Address: Line1 2616 SUMMIT AVE
Case Contact: Address: Line2 Not reported
Case Contact: Address: Line3 Not reported
Case Contact City,St,Zip: Union City, NJ 07087

NJEMS:

Site Id: 230499
Municipality: UNION CITY
Municipality Name From Spatial Overlay: UNION CITY
GNIS Civil Code For Municipality: 885424
Municipal Code (NJ-1040): 0910
X Coord: 620935
Y Coord: 705937
Coord System: NJ STATE PLANE (NAD83) - USFEET
Coord Type: Approx. Addr. Match
Coord Orign: DEP-GIS
State Standard Numeric Code From Spatial Overlay: 0910
Unique Feature Number For Municipality From Spatial Overlay: Not reported
Eleven Digit Hydrologic Unit Code From Spatial Overlay: 02030103180
Fourteen Digit Hydrologic Unit Code From Spatial Overlay: 02030103180080
Watershed Management Area Number From Spatial Overlay: 05
Watershed Management Area Name From Spatial Overlay: Hackensack, Hudson, and Pascack
Water Region Code From Spatial Overlay: 1
Water Region Name From Spatial Overlay: Northeast
Sub Watershed Name From Overlay: Hackensack R (Rt 3 to Bellmans Ck)
Watershed Name From Spatial Overlay: Hackensack R (below/incl Hirshfeld Bk)

AQ154
East
1/4-1/2
0.456 mi.
2406 ft.

COMBUSTION SALES CORP OF NJ
2417 CENTRAL AVE
UNION CITY, NJ 07087

Site 2 of 3 in cluster AQ

NJ SHWS **U000352640**
NJ LUST **N/A**
NJ UST
NJ Release
NJ NJEMS

Relative:
Higher

SHWS:
Site ID: 41505
Status: Active
Home Owner: No
PI Number: 000345

Actual:
193 ft.

Detail As Of April 2012:

X Coord Site: Not reported
X Coord PI: Not reported
Y Coord Site: Not reported

Map ID
Direction
Distance
Elevation

MAP FINDINGS

Site

Database(s)

EDR ID Number
EPA ID Number

COMBUSTION SALES CORP OF NJ (Continued)

U000352640

Y Coord Pl: Not reported

LUST:

Case ID: 345
Bureau: LSR130001

UST:

Facility ID: 000345

Contact:

Owner Name: Not Identified Not Identified
Organization: Not Identified
Contact Type(UST Reg): Facility Operator
Contact Address (UST Reg): Not reported
Contact Address 2 (UST Reg): Not reported
Contact City,St,Zip (UST Reg): Not reported

Owner Name: RALPH DE NICOLA
Organization: COMBUSTION SALES CORP OF NJ
Contact Type(UST Reg): Tank Owner
Contact Address (UST Reg): 711A 25TH ST
Contact Address 2 (UST Reg): Not reported
Contact City,St,Zip (UST Reg): Union City, NJ 07087

Tanks:

Tank Id: TANK-1
Tank Number: 0001
Tank Status: **Removed**
Tank Status Date: 10/14/1997
Install Date: 01/01/1982
Tank Contents: Heating Oil (No. 2)
Tank Size: 550
Tank Compliance: No
Overfill: No
Compliance Monitoring?: No
Overfill Protection: No
Spill Containment: No
Tank Wellhead Protection: Not reported
Tank/Pipe Construction Type: Pipe Cathodically protected steel
Tank/Pipe Construction Type: Tank Cathodically protected steel
Tank/Pipe Monitor: Pipe None
Tank/Pipe Monitor: Tank None

Tank Id: TANK-2
Tank Number: 0002
Tank Status: **Removed**
Tank Status Date: 10/14/1997
Install Date: 01/01/1981
Tank Contents: Medium Diesel Fuel (No. 2-D)
Tank Size: 1000
Tank Compliance: No
Overfill: No
Compliance Monitoring?: No

Map ID
Direction
Distance
Elevation

MAP FINDINGS

Site

Database(s)

EDR ID Number
EPA ID Number

COMBUSTION SALES CORP OF NJ (Continued)

U000352640

Overfill Protection: No
Spill Containment: No
Tank Wellhead Protection: Not reported
Tank/Pipe Construction Type: Tank Cathodically protected steel
Tank/Pipe Construction Type: Pipe Cathodically protected steel
Tank/Pipe Monitor: Pipe None
Tank/Pipe Monitor: Tank None

Tank Id: TANK-3
Tank Number: 0003
Tank Status: Removed
Tank Status Date: 10/14/1997
Install Date: 01/01/1982
Tank Contents: Unleaded Gasoline
Tank Size: 550
Tank Compliance: No
Overfill: No
Compliance Monitoring?: No
Overfill Protection: No
Spill Containment: No
Tank Wellhead Protection: Not reported
Tank/Pipe Construction Type: Pipe Cathodically protected steel
Tank/Pipe Construction Type: Tank Cathodically protected steel
Tank/Pipe Monitor: Pipe None
Tank/Pipe Monitor: Tank None

Tank Id: TANK-4
Tank Number: 0004
Tank Status: Removed
Tank Status Date: 10/14/1997
Install Date: 01/01/1981
Tank Contents: Unleaded Gasoline
Tank Size: 1000
Tank Compliance: No
Overfill: No
Compliance Monitoring?: No
Overfill Protection: No
Spill Containment: No
Tank Wellhead Protection: Not reported
Tank/Pipe Construction Type: Tank Cathodically protected steel
Tank/Pipe Construction Type: Pipe Cathodically protected steel
Tank/Pipe Monitor: Pipe None
Tank/Pipe Monitor: Tank None

NJ Release:
Facility Type: Commercial
Facility Phone: Not reported
Incident Date: 10/14/1997
Incident Time: Not reported
TD Log #: 14396
Case Number: 97-10-14-1326-50
Date Received: 10/14/1997
Nature of Incident: Other
Operator: JIMH
Incident Type: Not reported

Map ID
Direction
Distance
Elevation

MAP FINDINGS

Site

Database(s)

EDR ID Number
EPA ID Number

COMBUSTION SALES CORP OF NJ (Continued)

U000352640

Incident Location:	Not reported
Location:	Facility
Other Location:	Not reported
Contact Name:	Not reported
Caller Name:	REDACTED
Caller Title:	Not reported
Caller Address:	Not reported
Caller City,St,Zip:	Not reported
Caller Telephone:	Not reported
Substance(s):	DIESEL,FUEL OIL, GASOLINE
Substance Type:	Liquid
Substance Identity:	Known
CAS Number:	Not reported
A310 Letter:	Yes
TCPA Chemical:	No
Hazrds Material:	Yes
COMU:	0910
Ref. Code:	101
Amt Released:	UNK
Contained:	Yes
Release Type:	Terminated
Release VE:	Not reported
Injuries:	No
Public Exposure:	No
Facility Evacuation:	No
Police at Scene:	No
Firemen at Scene:	No
Contamination of:	Land
Receiving Water:	Not reported
Status at Spill:	REMOVAL OF 2-1,000 GALLON & 2-550 TANKS.UST # 0003458.TMS# C97-0830
NJ Spill Date:	Not reported
NJ Spill Time:	Not reported
NJ Spill Name:	Not reported
NJ Spill Title:	Not reported
NJ Spill Phone:	Not reported
Other Date:	Not reported
Other Time:	Not reported
Other Name:	Not reported
Other Title:	Not reported
Other Telephone:	Not reported
Public Evacuation:	No
Assistance Requested:	No
Wind Direction/Speed:	Not reported
Local Municipality Notified:	Not reported
Local Municipality Name:	UNION CITY
Local Municipality Title:	OFC. D'ANNA
Local Municipality Telephone:	201-865-1111
Local Municipality Date:	10/14/1997
Local Municipality Time:	1334
Incident Description:	U.S.T.
Incident Name:	Not reported
Incident Referred To:	DRPSR
Incident Region:	BFO-CAS
Incident Telephone:	Not reported
Incident Date:	10/14/1997
Incident time:	Not reported
Incident ITM:	B

Map ID
Direction
Distance
Elevation

MAP FINDINGS

Site

Database(s)

EDR ID Number
EPA ID Number

COMBUSTION SALES CORP OF NJ (Continued)

U000352640

Comments: Not reported
Date A310 Letter Printed: Not reported
Date Local Authority Was Notified: Not reported
Date Updated: Not reported
Date Report Faxed to Local Authority: Not reported
Local Authority Notification Date: Not reported
Rep Receive Date: Not reported
Reporter Type: Not reported
Reporter Name: Not reported
Reporter Title: Not reported
Reporter Org: Not reported
Reporter Address: Not reported
Reporter City,St,Zip: Not reported
Reporter County: Not reported
Incident Status: Not reported
Incident Category: Not reported
Incident Source: Not reported
Incident Address: Not reported
Incident Address 2: Not reported
Incident City,St,Zip: Not reported
Incident County: Not reported
DEP Requested: Not reported
Confidential: Not reported
Notify Type: Not reported
Road Closed: Not reported
Direction: Not reported
Responsible Party: Known
Responsible Party Name: COMBUSTION SALES COR
Responsible Party Contact: Not reported
Responsible Party Title: OWNER
Responsible Party Phone: Not reported
Responsible Party Street: 2417 CENTRAL AVE
Responsible Party County: HUDSON
Responsible Party City,St,Zip: UNION CITY, NJ
Memo. Of Understanding: Not reported
Drill/trng Exercise: Not reported
Hazardous: Not reported

NJEMS:

Site Id: 41505
Municipality: UNION CITY
Municipality Name From Spatial Overlay: UNION CITY
GNIS Civil Code For Municipality: 885424
Municipal Code (NJ-1040): 0910
X Coord: 621046
Y Coord: 705251
Coord System: NJ STATE PLANE (NAD83) - USFEET
Coord Type: Approx. Addr. Match
Coord Origin: DEP-GIS
State Standard Numeric Code From Spatial Overlay: 0910
Unique Feature Number For Municipality From Spatial Overlay: Not reported
Eleven Digit Hydrologic Unit Code From Spatial Overlay: 02030103180
Fourteen Digit Hydrologic Unit Code From Spatial Overlay: 02030103180080
Watershed Management Area Number From Spatial Overlay: 05
Watershed Management Area Name From Spatial Overlay: Hackensack, Hudson, and Pascack
Water Region Code From Spatial Overlay: 1
Water Region Name From Spatial Overlay: Northeast

Map ID
Direction
Distance
Elevation

MAP FINDINGS

Site

Database(s)

EDR ID Number
EPA ID Number

COMBUSTION SALES CORP OF NJ (Continued)

U000352640

Sub Watershed Name From Overlay:
Watershed Name From Spatial Overlay:

Hackensack R (Rt 3 to Bellmans Ck)
Hackensack R (below/incl Hirshfeld Bk)

AQ155
East
1/4-1/2
0.456 mi.
2406 ft.

COMBUSTION SALES CORPORATION
2417 CENTRAL AVE
UNION CITY, NJ

NJ HIST LUST **S104393196**
N/A

Site 3 of 3 in cluster AQ

Relative:
Higher

LUST HIST:

Case ID: 97-10-14-1326-50
Lead Program Assigned: Bureau of Field Operations - Initial Notice Section
Facility Status: Case Awaiting Assignment
UST ID: 0003458
TMS Number: Not reported
Remedial Level: Not reported
Case Manager: Not reported
Facility Phone: Not reported
No Further Action: Not reported
RAW Approved: Not reported
CEA: Not reported
Date CEA Lifted: Not reported
Dead Notice: Not reported

Actual:
193 ft.

AS156
NNE
1/4-1/2
0.458 mi.
2416 ft.

PENSKE TRUCK LEASING CO LP
2723 TONNELLE AVE
NORTH BERGEN, NJ 07047

RCRA-CESQG **1000382733**
NJ HIST LUST **NJD981563992**
NJ UST
NJ MANIFEST
NY MANIFEST
NJ Release

Site 1 of 2 in cluster AS

Relative:
Lower

RCRA-CESQG:

Date form received by agency: 01/01/2007
Facility name: PENSKE TRUCK LEASING CO LP
Facility address: 2723 TONNELLE AVE
NORTH BERGEN, NJ 070472241
EPA ID: NJD981563992
Mailing address: TONNELLE AVE
NORTH BERGEN, NJ 070472241
Contact: Not reported
Contact address: TONNELLE AVE
NORTH BERGEN, NJ 070472241
Contact country: US
Contact telephone: Not reported
Contact email: Not reported
EPA Region: 02
Classification: Conditionally Exempt Small Quantity Generator
Description: Handler: generates 100 kg or less of hazardous waste per calendar month, and accumulates 1000 kg or less of hazardous waste at any time; or generates 1 kg or less of acutely hazardous waste per calendar month, and accumulates at any time: 1 kg or less of acutely hazardous waste; or 100 kg or less of any residue or contaminated soil, waste or other debris resulting from the cleanup of a spill, into or on any land or water, of acutely hazardous waste; or generates 100 kg or less of any residue or contaminated soil, waste or other debris resulting from the cleanup of a spill, into or on any land or water, of acutely

Actual:
9 ft.

Map ID
Direction
Distance
Elevation

MAP FINDINGS

Site

Database(s)

EDR ID Number
EPA ID Number

PENSKE TRUCK LEASING CO LP (Continued)

1000382733

hazardous waste during any calendar month, and accumulates at any time: 1 kg or less of acutely hazardous waste; or 100 kg or less of any residue or contaminated soil, waste or other debris resulting from the cleanup of a spill, into or on any land or water, of acutely hazardous waste

Owner/Operator Summary:

Owner/operator name: JOHN P BALIO ETAL
Owner/operator address: 26 S HILLS DR
NEW HARTFORD, NY 13413
Owner/operator country: US
Owner/operator telephone: (315) 798-5877
Legal status: Private
Owner/Operator Type: Owner
Owner/Op start date: Not reported
Owner/Op end date: Not reported

Owner/operator name: JOHN P BALIO ETAL
Owner/operator address: 26 S HILLS DR
NEW HARTFORD, NY 13413
Owner/operator country: US
Owner/operator telephone: (315) 798-5877
Legal status: Private
Owner/Operator Type: Operator
Owner/Op start date: Not reported
Owner/Op end date: Not reported

Handler Activities Summary:

U.S. importer of hazardous waste: No
Mixed waste (haz. and radioactive): No
Recycler of hazardous waste: No
Transporter of hazardous waste: No
Treater, storer or disposer of HW: No
Underground injection activity: No
On-site burner exemption: No
Furnace exemption: No
Used oil fuel burner: No
Used oil processor: No
Used oil refiner: No
Used oil fuel marketer to burner: No
Used oil Specification marketer: No
Used oil transfer facility: No
Used oil transporter: No

Historical Generators:

Date form received by agency: 01/01/2006
Site name: PENSKE TRUCK LEASING CO LP
Classification: Conditionally Exempt Small Quantity Generator

Date form received by agency: 01/22/1992
Site name: PENSKE TRUCK LEASING CO LP
Classification: Large Quantity Generator

Hazardous Waste Summary:

Waste code: D001

Map ID
Direction
Distance
Elevation

MAP FINDINGS

Site

Database(s)

EDR ID Number
EPA ID Number

PENSKE TRUCK LEASING CO LP (Continued)

1000382733

Waste name: IGNITABLE HAZARDOUS WASTES ARE THOSE WASTES WHICH HAVE A FLASHPOINT OF LESS THAN 140 DEGREES FAHRENHEIT AS DETERMINED BY A PENSKE-MARTENS CLOSED CUP FLASH POINT TESTER. ANOTHER METHOD OF DETERMINING THE FLASH POINT OF A WASTE IS TO REVIEW THE MATERIAL SAFETY DATA SHEET, WHICH CAN BE OBTAINED FROM THE MANUFACTURER OR DISTRIBUTOR OF THE MATERIAL. LACQUER THINNER IS AN EXAMPLE OF A COMMONLY USED SOLVENT WHICH WOULD BE CONSIDERED AS IGNITABLE HAZARDOUS WASTE.

Waste code: D008
Waste name: LEAD

Waste code: F002
Waste name: THE FOLLOWING SPENT HALOGENATED SOLVENTS: TETRACHLOROETHYLENE, METHYLENE CHLORIDE, TRICHLOROETHYLENE, 1,1,1-TRICHLOROETHANE, CHLOROBENZENE, 1,1,2-TRICHLORO-1,2,2-TRIFLUOROETHANE, ORTHO-DICHLOROBENZENE, TRICHLOROFLUOROMETHANE, AND 1,1,2-TRICHLOROETHANE; ALL SPENT SOLVENT MIXTURES/BLENDS CONTAINING, BEFORE USE, A TOTAL OF TEN PERCENT OR MORE (BY VOLUME) OF ONE OR MORE OF THE ABOVE HALOGENATED SOLVENTS OR THOSE LISTED IN F001, F004, OR F005, AND STILL BOTTOMS FROM THE RECOVERY OF THESE SPENT SOLVENTS AND SPENT SOLVENT MIXTURES.

Waste code: F004
Waste name: THE FOLLOWING SPENT NON-HALOGENATED SOLVENTS: CRESOLS AND CRESYLIC ACID, AND NITROBENZENE; ALL SPENT SOLVENT MIXTURES/BLENDS CONTAINING, BEFORE USE, A TOTAL OF TEN PERCENT OR MORE (BY VOLUME) OF ONE OR MORE OF THE ABOVE NON-HALOGENATED SOLVENTS OR THOSE SOLVENTS LISTED IN F001, F002, AND F005; AND STILL BOTTOMS FROM THE RECOVERY OF THESE SPENT SOLVENTS AND SPENT SOLVENT MIXTURES.

Waste code: X001
Waste name: WASTE OILS

Violation Status: No violations found

LUST HIST:

Case ID: 92-01-28-1532
Lead Program Assigned: Bureau of Field Operations - Initial Notice Section
Facility Status: **Site Issued Letter of No Further Action for Area(s) Of Concern**
UST ID: 0090227
TMS Number: S91-2184
Remedial Level: Site has 1 area of concern with 1 media of concern.
Case Manager: Robert Posey
Facility Phone: (609) 777-1911
No Further Action: 9/26/1994 0:00:00
RAW Approved: Not reported
CEA: Not reported
Date CEA Lifted: Not reported
Dead Notice: Not reported

UST:

Facility ID: 009022

Contact:

Owner Name: Brian Yazemboski
Organization: PENSKE TRUCK LEASING CO. L.P.
Contact Type(UST Reg): Facility Operator

Map ID
Direction
Distance
Elevation

MAP FINDINGS

Site

Database(s)

EDR ID Number
EPA ID Number

PENSKE TRUCK LEASING CO LP (Continued)

1000382733

Contact Address (UST Reg): RT 10 GREEN HILLS
Contact Address 2 (UST Reg): PO BOX 7635
Contact City,St,Zip (UST Reg): READING, PA 196037635

Owner Name: Brian Yazemboski
Organization: PENSKE TRUCK LEASING CO. L.P.
Contact Type(UST Reg): Tank Owner
Contact Address (UST Reg): RT 10 GREEN HILLS
Contact Address 2 (UST Reg): PO BOX 7635
Contact City,St,Zip (UST Reg): READING, PA 196037635

Tanks:

Tank Id: TANK-1
Tank Number: E1
Tank Status: In-use
Tank Status Date: 01/01/1985
Install Date: 01/01/1985
Tank Contents: Unleaded Gasoline
Tank Size: 12000
Tank Compliance: Yes
Overfill: Yes
Compliance Monitoring?: Yes
Overfill Protection: Yes
Spill Containment: Yes
Tank Wellhead Protection: No
Tank/Pipe Construction Type: Tank Cathodically protected steel - Sacrificial anode
Tank/Pipe Construction Type: Tank Other: STI-P3
Tank/Pipe Construction Type: Pipe Fiberglass-reinforced plastic
Tank/Pipe Monitor: Pipe Automatic line leak detector
Tank/Pipe Monitor: Pipe Interstitial
Tank/Pipe Monitor: Tank In-tank(automatic)monitoring

Tank Id: TANK-2
Tank Number: E2
Tank Status: In-use
Tank Status Date: 01/01/1985
Install Date: 01/01/1985
Tank Contents: Medium Diesel Fuel (No. 2-D)
Tank Size: 12000
Tank Compliance: Yes
Overfill: Yes
Compliance Monitoring?: Yes
Overfill Protection: Yes
Spill Containment: Yes
Tank Wellhead Protection: No
Tank/Pipe Construction Type: Pipe Fiberglass-reinforced plastic
Tank/Pipe Construction Type: Tank Other: STI-P3
Tank/Pipe Construction Type: Tank Cathodically protected steel - Sacrificial anode
Tank/Pipe Monitor: Pipe Automatic line leak detector
Tank/Pipe Monitor: Pipe Interstitial
Tank/Pipe Monitor: Tank In-tank(automatic)monitoring

Tank Id: TANK-3
Tank Number: E3

Map ID
Direction
Distance
Elevation

MAP FINDINGS

Site

Database(s)

EDR ID Number
EPA ID Number

PENSKE TRUCK LEASING CO LP (Continued)

1000382733

Tank Status: In-use
Tank Status Date: 01/01/1985
Install Date: 01/01/1985
Tank Contents: Medium Diesel Fuel (No. 2-D)
Tank Size: 12000
Tank Compliance: Yes
Overfill: Yes
Compliance Monitoring?: Yes
Overfill Protection: Yes
Spill Containment: Yes
Tank Wellhead Protection: No
Tank/Pipe Construction Type: Pipe Fiberglass-reinforced plastic
Tank/Pipe Construction Type: Tank Other: STI-P3
Tank/Pipe Construction Type: Tank Cathodically protected steel - Sacrificial anode
Tank/Pipe Monitor: Pipe Automatic line leak detector
Tank/Pipe Monitor: Pipe Interstitial
Tank/Pipe Monitor: Tank In-tank(automatic)monitoring

Tank Id: TANK-4
Tank Number: E4
Tank Status: Removed
Tank Status Date: 01/24/2012
Install Date: 01/01/1985
Tank Contents: Motor Oil
Tank Size: 2000
Tank Compliance: Yes
Overfill: Yes
Compliance Monitoring?: Yes
Overfill Protection: Yes
Spill Containment: Yes
Tank Wellhead Protection: No
Tank/Pipe Construction Type: Tank Cathodically protected steel - Sacrificial anode
Tank/Pipe Construction Type: Pipe Fiberglass-reinforced plastic
Tank/Pipe Construction Type: Tank Other: STI-P3
Tank/Pipe Monitor: Pipe Automatic line leak detector
Tank/Pipe Monitor: Pipe Interstitial
Tank/Pipe Monitor: Tank In-tank(automatic)monitoring

Tank Id: TANK-5
Tank Number: E5
Tank Status: Removed
Tank Status Date: 01/24/2012
Install Date: 01/01/1986
Tank Contents: Waste Oil
Tank Size: 1000
Tank Compliance: Yes
Overfill: Yes
Compliance Monitoring?: Yes
Overfill Protection: Yes
Spill Containment: Yes
Tank Wellhead Protection: No
Tank/Pipe Construction Type: Tank Other: STI-P3
Tank/Pipe Construction Type: Tank Cathodically protected steel - Sacrificial anode
Tank/Pipe Construction Type: Pipe Other: No Piping Exists
Tank/Pipe Monitor: Pipe Other: No Piping Exists

Map ID
Direction
Distance
Elevation

MAP FINDINGS

Site

Database(s)

EDR ID Number
EPA ID Number

PENSKE TRUCK LEASING CO LP (Continued)

1000382733

Tank/Pipe Monitor: Tank In-tank(automatic)monitoring

NJ MANIFEST:

EPA Id: NJD981563992
Mail Address: 2723 TONNELLE AVENUE
Mail City/State/Zip: NORTH BERGEN 07047
Facility Phone: 2018649660
Emergency Phone: Not reported
Contact: TERRY MILLER
Comments: Not reported
SIC Code: Not reported
County: 09
Municipal: 08
Previous EPA Id: Not reported
Gen Flag: X
Trans Flag: Not reported
TSDf Flag: Not reported
Name Change: HERTZ PENSKE TRUCKING
Date Change: 082489

Manifest:

Manifest Number: 004246325FLE
EPA ID: NJD981563992
Date Shipped: 6/14/2011
TSDf EPA ID: NJD002182897
Transporter EPA ID: TXR000050930
Transporter 2 EPA ID: Not reported
Transporter 3 EPA ID: Not reported
Transporter 4 EPA ID: Not reported
Transporter 5 EPA ID: Not reported
Transporter 6 EPA ID: Not reported
Transporter 7 EPA ID: Not reported
Transporter 8 EPA ID: Not reported
Transporter 10 EPA ID: Not reported
Date Trans1 Transported Waste: Not reported
Date Trans2 Transported Waste: Not reported
Date Trans3 Transported Waste: Not reported
Date Trans4 Transported Waste: Not reported
Date Trans5 Transported Waste: Not reported
Date Trans6 Transported Waste: Not reported
Date Trans7 Transported Waste: Not reported
Date Trans8 Transported Waste: Not reported
Date Trans9 Transported Waste: Not reported
Date Trans10 Transported Waste: Not reported
Date TSDf Received Waste: Not reported
Generator EPA Facility Name: PENSKE TRUCK LEASING
Transporter-1 EPA Facility Name: SAFETY KLEEN SYSTEMS INC
TSDf EPA Facility Name: SAFETY KLEEN SYSTEMS INC
QTY Units: gallons
Transporter SEQ ID: 1.00
Transporter-1 Date: 6/14/2011
Waste SEQ ID: 1.00
Waste Type Code 2: Not reported
Waste Type Code 3: Not reported
Waste Type Code 4: Not reported
Waste Type Code 5: Not reported
Waste Type Code 6: Not reported

Map ID
Direction
Distance
Elevation

MAP FINDINGS

Site

Database(s)

EDR ID Number
EPA ID Number

PENSKE TRUCK LEASING CO LP (Continued)

1000382733

Date Accepted: 6/16/2011
Manifest Discrepancy Type: Not reported
Data Entry Number: Not reported
Was Load Rejected: NORTH BERGEN 07047
Reason Load Was Rejected: Not reported

Waste:

Manifest Year: 2011 New Jersey Manifest Data
Waste Code: D039
Hand Code: H020
Quantity: 6.00 gallons

Manifest Number: 004320850FLE
EPA ID: NJD981563992
Date Shipped: 9/9/2011
TSDF EPA ID: NJD002182897
Transporter EPA ID: TXR000050930
Transporter 2 EPA ID: Not reported
Transporter 3 EPA ID: Not reported
Transporter 4 EPA ID: Not reported
Transporter 5 EPA ID: Not reported
Transporter 6 EPA ID: Not reported
Transporter 7 EPA ID: Not reported
Transporter 8 EPA ID: Not reported
Transporter 10 EPA ID: Not reported
Date Trans1 Transported Waste: Not reported
Date Trans2 Transported Waste: Not reported
Date Trans3 Transported Waste: Not reported
Date Trans4 Transported Waste: Not reported
Date Trans5 Transported Waste: Not reported
Date Trans6 Transported Waste: Not reported
Date Trans7 Transported Waste: Not reported
Date Trans8 Transported Waste: Not reported
Date Trans9 Transported Waste: Not reported
Date Trans10 Transported Waste: Not reported
Date TSDF Received Waste: Not reported
Generator EPA Facility Name: PENSKE TRUCK LEASING
Transporter-1 EPA Facility Name: SAFETY KLEEN SYSTEMS INC
TSDF EPA Facility Name: SAFETY KLEEN SYSTEMS INC
QTY Units: gallons
Transporter SEQ ID: 1.00
Transporter-1 Date: 9/9/2011
Waste SEQ ID: 1.00
Waste Type Code 2: Not reported
Waste Type Code 3: Not reported
Waste Type Code 4: Not reported
Waste Type Code 5: Not reported
Waste Type Code 6: Not reported
Date Accepted: 9/15/2011
Manifest Discrepancy Type: Not reported
Data Entry Number: Not reported
Was Load Rejected: NORTH BERGEN 07047
Reason Load Was Rejected: Not reported

Waste:

Manifest Year: 2011 New Jersey Manifest Data
Waste Code: D039

Map ID
Direction
Distance
Elevation

MAP FINDINGS

Site

Database(s)

EDR ID Number
EPA ID Number

PENSKE TRUCK LEASING CO LP (Continued)

1000382733

Hand Code: H020
Quantity: 6.00 gallons

Manifest Number: 002786241SKS
EPA ID: NJD981563992
Date Shipped: 12/2/2011
TSDF EPA ID: NJD002182897
Transporter EPA ID: TXR000050930
Transporter 2 EPA ID: Not reported
Transporter 3 EPA ID: Not reported
Transporter 4 EPA ID: Not reported
Transporter 5 EPA ID: Not reported
Transporter 6 EPA ID: Not reported
Transporter 7 EPA ID: Not reported
Transporter 8 EPA ID: Not reported
Transporter 10 EPA ID: Not reported
Date Trans1 Transported Waste: Not reported
Date Trans2 Transported Waste: Not reported
Date Trans3 Transported Waste: Not reported
Date Trans4 Transported Waste: Not reported
Date Trans5 Transported Waste: Not reported
Date Trans6 Transported Waste: Not reported
Date Trans7 Transported Waste: Not reported
Date Trans8 Transported Waste: Not reported
Date Trans9 Transported Waste: Not reported
Date Trans10 Transported Waste: Not reported
Date TSDF Received Waste: Not reported
Generator EPA Facility Name: PENSKE TRUCK LEASING
Transporter-1 EPA Facility Name: SAFETY KLEEN SYSTEMS INC
TSDF EPA Facility Name: SAFETY KLEEN SYSTEMS INC
QTY Units: gallons
Transporter SEQ ID: 1.00
Transporter-1 Date: 12/2/2011
Waste SEQ ID: 1.00
Waste Type Code 2: Not reported
Waste Type Code 3: Not reported
Waste Type Code 4: Not reported
Waste Type Code 5: Not reported
Waste Type Code 6: Not reported
Date Accepted: 12/8/2011
Manifest Discrepancy Type: Not reported
Data Entry Number: Not reported
Was Load Rejected: NORTH BERGEN 07047
Reason Load Was Rejected: Not reported

Waste:

Manifest Year: 2011 New Jersey Manifest Data
Waste Code: D039
Hand Code: H020
Quantity: 6.00 gallons

Manifest Number: 001149323SKS
EPA ID: NJD981563992
Date Shipped: 09/05/2008
TSDF EPA ID: NJD982270506
Transporter EPA ID: TXR000050930

Map ID
Direction
Distance
Elevation

MAP FINDINGS

Site

Database(s)

EDR ID Number
EPA ID Number

PENSKE TRUCK LEASING CO LP (Continued)

1000382733

Transporter 2 EPA ID: Not reported
Transporter 3 EPA ID: Not reported
Transporter 4 EPA ID: Not reported
Transporter 5 EPA ID: Not reported
Transporter 6 EPA ID: Not reported
Transporter 7 EPA ID: Not reported
Transporter 8 EPA ID: Not reported
Transporter 10 EPA ID: Not reported
Date Trans1 Transported Waste: 09/05/2008
Date Trans2 Transported Waste: Not reported
Date Trans3 Transported Waste: Not reported
Date Trans4 Transported Waste: Not reported
Date Trans5 Transported Waste: Not reported
Date Trans6 Transported Waste: Not reported
Date Trans7 Transported Waste: Not reported
Date Trans8 Transported Waste: Not reported
Date Trans9 Transported Waste: Not reported
Date Trans10 Transported Waste: Not reported
Date TSDf Received Waste: 09/09/2008
TSDf EPA Facility Name: Not reported
QTY Units: Not reported
Transporter SEQ ID: Not reported
Transporter-1 Date: Not reported
Waste SEQ ID: Not reported
Waste Type Code 2: Not reported
Waste Type Code 3: Not reported
Waste Type Code 4: Not reported
Waste Type Code 5: Not reported
Waste Type Code 6: Not reported
Date Accepted: Not reported
Manifest Discrepancy Type: Not reported
Data Entry Number: Not reported
Was Load Rejected: NORTH BERGEN 07047
Reason Load Was Rejected: Not reported

Waste:

Manifest Year: 2008 New Jersey Manifest Data
Waste Code: D039
Hand Code: H141
Quantity: 9 G

Manifest Number: 001437174SKS
EPA ID: NJD981563992
Date Shipped: 11/22/2008
TSDf EPA ID: NJD982270506
Transporter EPA ID: TXR000050930
Transporter 2 EPA ID: Not reported
Transporter 3 EPA ID: Not reported
Transporter 4 EPA ID: Not reported
Transporter 5 EPA ID: Not reported
Transporter 6 EPA ID: Not reported
Transporter 7 EPA ID: Not reported
Transporter 8 EPA ID: Not reported
Transporter 10 EPA ID: Not reported
Date Trans1 Transported Waste: 11/22/2008
Date Trans2 Transported Waste: Not reported
Date Trans3 Transported Waste: Not reported

Map ID
Direction
Distance
Elevation

MAP FINDINGS

Site

Database(s)

EDR ID Number
EPA ID Number

PENSKE TRUCK LEASING CO LP (Continued)

1000382733

Date Trans4 Transported Waste: Not reported
Date Trans5 Transported Waste: Not reported
Date Trans6 Transported Waste: Not reported
Date Trans7 Transported Waste: Not reported
Date Trans8 Transported Waste: Not reported
Date Trans9 Transported Waste: Not reported
Date Trans10 Transported Waste: Not reported
Date TSDf Received Waste: 11/26/2008
TSDf EPA Facility Name: Not reported
QTY Units: Not reported
Transporter SEQ ID: Not reported
Transporter-1 Date: Not reported
Waste SEQ ID: Not reported
Waste Type Code 2: Not reported
Waste Type Code 3: Not reported
Waste Type Code 4: Not reported
Waste Type Code 5: Not reported
Waste Type Code 6: Not reported
Date Accepted: Not reported
Manifest Discrepancy Type: Not reported
Data Entry Number: Not reported
Was Load Rejected: NORTH BERGEN 07047
Reason Load Was Rejected: Not reported

Waste:

Manifest Year: 2008 New Jersey Manifest Data
Waste Code: D039
Hand Code: H141
Quantity: 9 G

Manifest Number: 000927978SKS
EPA ID: NJD981563992
Date Shipped: 03/11/2008
TSDf EPA ID: NJD982270506
Transporter EPA ID: TXR000050930
Transporter 2 EPA ID: Not reported
Transporter 3 EPA ID: Not reported
Transporter 4 EPA ID: Not reported
Transporter 5 EPA ID: Not reported
Transporter 6 EPA ID: Not reported
Transporter 7 EPA ID: Not reported
Transporter 8 EPA ID: Not reported
Transporter 10 EPA ID: Not reported
Date Trans1 Transported Waste: 03/11/2008
Date Trans2 Transported Waste: Not reported
Date Trans3 Transported Waste: Not reported
Date Trans4 Transported Waste: Not reported
Date Trans5 Transported Waste: Not reported
Date Trans6 Transported Waste: Not reported
Date Trans7 Transported Waste: Not reported
Date Trans8 Transported Waste: Not reported
Date Trans9 Transported Waste: Not reported
Date Trans10 Transported Waste: Not reported
Date TSDf Received Waste: 03/14/2008
TSDf EPA Facility Name: Not reported
QTY Units: Not reported
Transporter SEQ ID: Not reported

Map ID
Direction
Distance
Elevation

MAP FINDINGS

Site

Database(s)

EDR ID Number
EPA ID Number

PENSKE TRUCK LEASING CO LP (Continued)

1000382733

Transporter-1 Date: Not reported
Waste SEQ ID: Not reported
Waste Type Code 2: Not reported
Waste Type Code 3: Not reported
Waste Type Code 4: Not reported
Waste Type Code 5: Not reported
Waste Type Code 6: Not reported
Date Accepted: Not reported
Manifest Discrepancy Type: Not reported
Data Entry Number: Not reported
Was Load Rejected: NORTH BERGEN 07047
Reason Load Was Rejected: Not reported

Waste:

Manifest Year: 2008 New Jersey Manifest Data
Waste Code: D039
Hand Code: H141
Quantity: 14 G

Manifest Number: NYC7463946
EPA ID: NJD981563992
Date Shipped: 10/29/2004
TSD EPA ID: NYD000708198
Transporter EPA ID: TXR000050930
Transporter 2 EPA ID: Not reported
Transporter 3 EPA ID: Not reported
Transporter 4 EPA ID: Not reported
Transporter 5 EPA ID: Not reported
Transporter 6 EPA ID: Not reported
Transporter 7 EPA ID: Not reported
Transporter 8 EPA ID: Not reported
Transporter 10 EPA ID: Not reported
Date Trans1 Transported Waste: 10/29/2004
Date Trans2 Transported Waste: Not reported
Date Trans3 Transported Waste: Not reported
Date Trans4 Transported Waste: Not reported
Date Trans5 Transported Waste: Not reported
Date Trans6 Transported Waste: Not reported
Date Trans7 Transported Waste: Not reported
Date Trans8 Transported Waste: Not reported
Date Trans9 Transported Waste: Not reported
Date Trans10 Transported Waste: Not reported
Date TSD Received Waste: 11/02/2004
TSD EPA Facility Name: Not reported
QTY Units: Not reported
Transporter SEQ ID: Not reported
Transporter-1 Date: Not reported
Waste SEQ ID: Not reported
Waste Type Code 2: Not reported
Waste Type Code 3: Not reported
Waste Type Code 4: Not reported
Waste Type Code 5: Not reported
Waste Type Code 6: Not reported
Date Accepted: Not reported
Manifest Discrepancy Type: Not reported
Data Entry Number: 11230421
Was Load Rejected: NORTH BERGEN 07047

Map ID
Direction
Distance
Elevation

MAP FINDINGS

Site

Database(s)

EDR ID Number
EPA ID Number

PENSKE TRUCK LEASING CO LP (Continued)

1000382733

Reason Load Was Rejected: Not reported

Manifest Number: 001917564SKS
EPA ID: NJD981563992
Date Shipped: 05/18/2009
TSDf EPA ID: NJD982270506
Transporter EPA ID: TXR000050930
Transporter 2 EPA ID: Not reported
Transporter 3 EPA ID: Not reported
Transporter 4 EPA ID: Not reported
Transporter 5 EPA ID: Not reported
Transporter 6 EPA ID: Not reported
Transporter 7 EPA ID: Not reported
Transporter 8 EPA ID: Not reported
Transporter 10 EPA ID: Not reported
Date Trans1 Transported Waste: 05/18/2009
Date Trans2 Transported Waste: Not reported
Date Trans3 Transported Waste: Not reported
Date Trans4 Transported Waste: Not reported
Date Trans5 Transported Waste: Not reported
Date Trans6 Transported Waste: Not reported
Date Trans7 Transported Waste: Not reported
Date Trans8 Transported Waste: Not reported
Date Trans9 Transported Waste: Not reported
Date Trans10 Transported Waste: Not reported
Date TSDf Received Waste: 05/21/2009
TSDf EPA Facility Name: Not reported
QTY Units: Not reported
Transporter SEQ ID: Not reported
Transporter-1 Date: Not reported
Waste SEQ ID: Not reported
Waste Type Code 2: Not reported
Waste Type Code 3: Not reported
Waste Type Code 4: Not reported
Waste Type Code 5: Not reported
Waste Type Code 6: Not reported
Date Accepted: Not reported
Manifest Discrepancy Type: Not reported
Data Entry Number: Not reported
Was Load Rejected: NORTH BERGEN 07047
Reason Load Was Rejected: Not reported

Waste:

Manifest Year: 2009 New Jersey Manifest Data
Waste Code: D001
Hand Code: H141
Quantity: 5 G

Manifest Number: 001619701SKS
EPA ID: NJD981563992
Date Shipped: 02/24/2009
TSDf EPA ID: NJD982270506
Transporter EPA ID: TXR000050930
Transporter 2 EPA ID: Not reported
Transporter 3 EPA ID: Not reported
Transporter 4 EPA ID: Not reported
Transporter 5 EPA ID: Not reported

Map ID
Direction
Distance
Elevation

MAP FINDINGS

Site

Database(s)

EDR ID Number
EPA ID Number

PENSKE TRUCK LEASING CO LP (Continued)

1000382733

Transporter 6 EPA ID:	Not reported
Transporter 7 EPA ID:	Not reported
Transporter 8 EPA ID:	Not reported
Transporter 10 EPA ID:	Not reported
Date Trans1 Transported Waste:	02/24/2009
Date Trans2 Transported Waste:	Not reported
Date Trans3 Transported Waste:	Not reported
Date Trans4 Transported Waste:	Not reported
Date Trans5 Transported Waste:	Not reported
Date Trans6 Transported Waste:	Not reported
Date Trans7 Transported Waste:	Not reported
Date Trans8 Transported Waste:	Not reported
Date Trans9 Transported Waste:	Not reported
Date Trans10 Transported Waste:	Not reported
Date TSDF Received Waste:	02/26/2009
TSDF EPA Facility Name:	Not reported
QTY Units:	Not reported
Transporter SEQ ID:	Not reported
Transporter-1 Date:	Not reported
Waste SEQ ID:	Not reported
Waste Type Code 2:	Not reported
Waste Type Code 3:	Not reported
Waste Type Code 4:	Not reported
Waste Type Code 5:	Not reported
Waste Type Code 6:	Not reported
Date Accepted:	Not reported
Manifest Discrepancy Type:	Not reported
Data Entry Number:	Not reported
Was Load Rejected:	NORTH BERGEN 07047
Reason Load Was Rejected:	Not reported
Waste:	
Manifest Year:	2009 New Jersey Manifest Data
Waste Code:	D039
Hand Code:	H141
Quantity:	14 G
Manifest Number:	000439734SKS
EPA ID:	NJD981563992
Date Shipped:	06/28/2007
TSDF EPA ID:	NJD982270506
Transporter EPA ID:	TXR000050930
Transporter 2 EPA ID:	Not reported
Transporter 3 EPA ID:	Not reported
Transporter 4 EPA ID:	Not reported
Transporter 5 EPA ID:	Not reported
Transporter 6 EPA ID:	Not reported
Transporter 7 EPA ID:	Not reported
Transporter 8 EPA ID:	Not reported
Transporter 10 EPA ID:	Not reported
Date Trans1 Transported Waste:	06/28/2007
Date Trans2 Transported Waste:	Not reported
Date Trans3 Transported Waste:	Not reported
Date Trans4 Transported Waste:	Not reported
Date Trans5 Transported Waste:	Not reported
Date Trans6 Transported Waste:	Not reported
Date Trans7 Transported Waste:	Not reported

Map ID
Direction
Distance
Elevation

MAP FINDINGS

Site

Database(s)

EDR ID Number
EPA ID Number

PENSKE TRUCK LEASING CO LP (Continued)

1000382733

Date Trans8 Transported Waste: Not reported
Date Trans9 Transported Waste: Not reported
Date Trans10 Transported Waste: Not reported
Date TSDf Received Waste: 07/03/2007
TSDf EPA Facility Name: Not reported
QTY Units: Not reported
Transporter SEQ ID: Not reported
Transporter-1 Date: Not reported
Waste SEQ ID: Not reported
Waste Type Code 2: Not reported
Waste Type Code 3: Not reported
Waste Type Code 4: Not reported
Waste Type Code 5: Not reported
Waste Type Code 6: Not reported
Date Accepted: Not reported
Manifest Discrepancy Type: Not reported
Data Entry Number: Not reported
Was Load Rejected: NORTH BERGEN 07047
Reason Load Was Rejected: Not reported

Waste:

Manifest Year: 2007 New Jersey Manifest Data
Waste Code: D039
Hand Code: H14
Quantity: 7 G

Manifest Number: NYC7839281
EPA ID: NJD981563992
Date Shipped: 02/09/2006
TSDf EPA ID: NYD000708198
Transporter EPA ID: TXR000050930
Transporter 2 EPA ID: Not reported
Transporter 3 EPA ID: Not reported
Transporter 4 EPA ID: Not reported
Transporter 5 EPA ID: Not reported
Transporter 6 EPA ID: Not reported
Transporter 7 EPA ID: Not reported
Transporter 8 EPA ID: Not reported
Transporter 10 EPA ID: Not reported
Date Trans1 Transported Waste: 02/09/2006
Date Trans2 Transported Waste: Not reported
Date Trans3 Transported Waste: Not reported
Date Trans4 Transported Waste: Not reported
Date Trans5 Transported Waste: Not reported
Date Trans6 Transported Waste: Not reported
Date Trans7 Transported Waste: Not reported
Date Trans8 Transported Waste: Not reported
Date Trans9 Transported Waste: Not reported
Date Trans10 Transported Waste: Not reported
Date TSDf Received Waste: 02/14/2006
TSDf EPA Facility Name: Not reported
QTY Units: Not reported
Transporter SEQ ID: Not reported
Transporter-1 Date: Not reported
Waste SEQ ID: Not reported
Waste Type Code 2: Not reported
Waste Type Code 3: Not reported

Map ID
Direction
Distance
Elevation

MAP FINDINGS

Site

Database(s)

EDR ID Number
EPA ID Number

PENSKE TRUCK LEASING CO LP (Continued)

1000382733

Waste Type Code 4: Not reported
Waste Type Code 5: Not reported
Waste Type Code 6: Not reported
Date Accepted: Not reported
Manifest Discrepancy Type: Not reported
Data Entry Number: 03270625
Was Load Rejected: NORTH BERGEN 07047
Reason Load Was Rejected: Not reported

Manifest Number: 000868477SKS
EPA ID: NJD981563992
Date Shipped: 09/18/2007
TSDf EPA ID: NJD982270506
Transporter EPA ID: TXR000050930
Transporter 2 EPA ID: Not reported
Transporter 3 EPA ID: Not reported
Transporter 4 EPA ID: Not reported
Transporter 5 EPA ID: Not reported
Transporter 6 EPA ID: Not reported
Transporter 7 EPA ID: Not reported
Transporter 8 EPA ID: Not reported
Transporter 10 EPA ID: Not reported
Date Trans1 Transported Waste: 09/18/2007
Date Trans2 Transported Waste: Not reported
Date Trans3 Transported Waste: Not reported
Date Trans4 Transported Waste: Not reported
Date Trans5 Transported Waste: Not reported
Date Trans6 Transported Waste: Not reported
Date Trans7 Transported Waste: Not reported
Date Trans8 Transported Waste: Not reported
Date Trans9 Transported Waste: Not reported
Date Trans10 Transported Waste: Not reported
Date TSDf Received Waste: 09/19/2007
TSDf EPA Facility Name: Not reported
QTY Units: Not reported
Transporter SEQ ID: Not reported
Transporter-1 Date: Not reported
Waste SEQ ID: Not reported
Waste Type Code 2: Not reported
Waste Type Code 3: Not reported
Waste Type Code 4: Not reported
Waste Type Code 5: Not reported
Waste Type Code 6: Not reported
Date Accepted: Not reported
Manifest Discrepancy Type: Not reported
Data Entry Number: Not reported
Was Load Rejected: NORTH BERGEN 07047
Reason Load Was Rejected: Not reported

Waste:

Manifest Year: 2007 New Jersey Manifest Data
Waste Code: D039
Hand Code: H14
Quantity: 12 G

Manifest Number: 001331547SKS
EPA ID: NJD981563992

Map ID
Direction
Distance
Elevation

MAP FINDINGS

Site

Database(s)

EDR ID Number
EPA ID Number

PENSKE TRUCK LEASING CO LP (Continued)

1000382733

Date Shipped: 10/14/2008
TSDf EPA ID: NJD982270506
Transporter EPA ID: TXR000050930
Transporter 2 EPA ID: Not reported
Transporter 3 EPA ID: Not reported
Transporter 4 EPA ID: Not reported
Transporter 5 EPA ID: Not reported
Transporter 6 EPA ID: Not reported
Transporter 7 EPA ID: Not reported
Transporter 8 EPA ID: Not reported
Transporter 10 EPA ID: Not reported
Date Trans1 Transported Waste: 10/14/2008
Date Trans2 Transported Waste: Not reported
Date Trans3 Transported Waste: Not reported
Date Trans4 Transported Waste: Not reported
Date Trans5 Transported Waste: Not reported
Date Trans6 Transported Waste: Not reported
Date Trans7 Transported Waste: Not reported
Date Trans8 Transported Waste: Not reported
Date Trans9 Transported Waste: Not reported
Date Trans10 Transported Waste: Not reported
Date TSDf Received Waste: 10/16/2008
TSDf EPA Facility Name: Not reported
QTY Units: Not reported
Transporter SEQ ID: Not reported
Transporter-1 Date: Not reported
Waste SEQ ID: Not reported
Waste Type Code 2: Not reported
Waste Type Code 3: Not reported
Waste Type Code 4: Not reported
Waste Type Code 5: Not reported
Waste Type Code 6: Not reported
Date Accepted: Not reported
Manifest Discrepancy Type: Not reported
Data Entry Number: Not reported
Was Load Rejected: NORTH BERGEN 07047
Reason Load Was Rejected: Not reported

Waste:

Manifest Year: 2008 New Jersey Manifest Data
Waste Code: D039
Hand Code: H141
Quantity: 9 G

Manifest Number: NYC7392058
EPA ID: NJD981563992
Date Shipped: 08/11/2004
TSDf EPA ID: NYD000708198
Transporter EPA ID: TXR000050930
Transporter 2 EPA ID: Not reported
Transporter 3 EPA ID: Not reported
Transporter 4 EPA ID: Not reported
Transporter 5 EPA ID: Not reported
Transporter 6 EPA ID: Not reported
Transporter 7 EPA ID: Not reported
Transporter 8 EPA ID: Not reported
Transporter 10 EPA ID: Not reported

Map ID
Direction
Distance
Elevation

MAP FINDINGS

Site

Database(s)

EDR ID Number
EPA ID Number

PENSKE TRUCK LEASING CO LP (Continued)

1000382733

Date Trans1 Transported Waste: 08/11/2004
Date Trans2 Transported Waste: Not reported
Date Trans3 Transported Waste: Not reported
Date Trans4 Transported Waste: Not reported
Date Trans5 Transported Waste: Not reported
Date Trans6 Transported Waste: Not reported
Date Trans7 Transported Waste: Not reported
Date Trans8 Transported Waste: Not reported
Date Trans9 Transported Waste: Not reported
Date Trans10 Transported Waste: Not reported
Date TSDf Received Waste: 08/12/2004
TSDf EPA Facility Name: Not reported
QTY Units: Not reported
Transporter SEQ ID: Not reported
Transporter-1 Date: Not reported
Waste SEQ ID: Not reported
Waste Type Code 2: Not reported
Waste Type Code 3: Not reported
Waste Type Code 4: Not reported
Waste Type Code 5: Not reported
Waste Type Code 6: Not reported
Date Accepted: Not reported
Manifest Discrepancy Type: Not reported
Data Entry Number: 10280421
Was Load Rejected: NORTH BERGEN 07047
Reason Load Was Rejected: Not reported

Manifest Number: 000382021SKS
EPA ID: NJD981563992
Date Shipped: 01/08/2007
TSDf EPA ID: NJD982270506
Transporter EPA ID: TXR000050930
Transporter 2 EPA ID: Not reported
Transporter 3 EPA ID: Not reported
Transporter 4 EPA ID: Not reported
Transporter 5 EPA ID: Not reported
Transporter 6 EPA ID: Not reported
Transporter 7 EPA ID: Not reported
Transporter 8 EPA ID: Not reported
Transporter 10 EPA ID: Not reported
Date Trans1 Transported Waste: 01/08/2007
Date Trans2 Transported Waste: Not reported
Date Trans3 Transported Waste: Not reported
Date Trans4 Transported Waste: Not reported
Date Trans5 Transported Waste: Not reported
Date Trans6 Transported Waste: Not reported
Date Trans7 Transported Waste: Not reported
Date Trans8 Transported Waste: Not reported
Date Trans9 Transported Waste: Not reported
Date Trans10 Transported Waste: Not reported
Date TSDf Received Waste: 01/10/2007
TSDf EPA Facility Name: Not reported
QTY Units: Not reported
Transporter SEQ ID: Not reported
Transporter-1 Date: Not reported
Waste SEQ ID: Not reported
Waste Type Code 2: Not reported

Map ID
Direction
Distance
Elevation

MAP FINDINGS

Site

Database(s)

EDR ID Number
EPA ID Number

PENSKE TRUCK LEASING CO LP (Continued)

1000382733

Waste Type Code 3: Not reported
Waste Type Code 4: Not reported
Waste Type Code 5: Not reported
Waste Type Code 6: Not reported
Date Accepted: Not reported
Manifest Discrepancy Type: Not reported
Data Entry Number: Not reported
Was Load Rejected: NORTH BERGEN 07047
Reason Load Was Rejected: Not reported

Waste:

Manifest Year: 2007 New Jersey Manifest Data
Waste Code: D039
Hand Code: H14
Quantity: 10 G

Manifest Number: NYC7635104
EPA ID: NJD981563992
Date Shipped: 10/03/2005
TSD EPA ID: NYD000708198
Transporter EPA ID: TXR000050930
Transporter 2 EPA ID: Not reported
Transporter 3 EPA ID: Not reported
Transporter 4 EPA ID: Not reported
Transporter 5 EPA ID: Not reported
Transporter 6 EPA ID: Not reported
Transporter 7 EPA ID: Not reported
Transporter 8 EPA ID: Not reported
Transporter 10 EPA ID: Not reported

Date Trans1 Transported Waste: 10/03/2005
Date Trans2 Transported Waste: Not reported
Date Trans3 Transported Waste: Not reported
Date Trans4 Transported Waste: Not reported
Date Trans5 Transported Waste: Not reported
Date Trans6 Transported Waste: Not reported
Date Trans7 Transported Waste: Not reported
Date Trans8 Transported Waste: Not reported
Date Trans9 Transported Waste: Not reported
Date Trans10 Transported Waste: Not reported
Date TSD Received Waste: 10/06/2005

TSD EPA Facility Name: Not reported
QTY Units: Not reported

Transporter SEQ ID: Not reported
Transporter-1 Date: Not reported
Waste SEQ ID: Not reported
Waste Type Code 2: Not reported
Waste Type Code 3: Not reported
Waste Type Code 4: Not reported
Waste Type Code 5: Not reported
Waste Type Code 6: Not reported
Date Accepted: Not reported
Manifest Discrepancy Type: Not reported
Data Entry Number: 11230521
Was Load Rejected: NORTH BERGEN 07047
Reason Load Was Rejected: Not reported

Manifest Number: NYC7780432

Map ID
Direction
Distance
Elevation

MAP FINDINGS

Site

Database(s)

EDR ID Number
EPA ID Number

PENSKE TRUCK LEASING CO LP (Continued)

1000382733

EPA ID: NJD981563992
Date Shipped: 12/28/2005
TSDf EPA ID: NYD000708198
Transporter EPA ID: TXR000050930
Transporter 2 EPA ID: NYD980769947
Transporter 3 EPA ID: Not reported
Transporter 4 EPA ID: Not reported
Transporter 5 EPA ID: Not reported
Transporter 6 EPA ID: Not reported
Transporter 7 EPA ID: Not reported
Transporter 8 EPA ID: Not reported
Transporter 10 EPA ID: Not reported
Date Trans1 Transported Waste: 12/28/2005
Date Trans2 Transported Waste: 12/29/2005
Date Trans3 Transported Waste: Not reported
Date Trans4 Transported Waste: Not reported
Date Trans5 Transported Waste: Not reported
Date Trans6 Transported Waste: Not reported
Date Trans7 Transported Waste: Not reported
Date Trans8 Transported Waste: Not reported
Date Trans9 Transported Waste: Not reported
Date Trans10 Transported Waste: Not reported
Date TSDf Received Waste: 12/29/2005
TSDf EPA Facility Name: Not reported
QTY Units: Not reported
Transporter SEQ ID: Not reported
Transporter-1 Date: Not reported
Waste SEQ ID: Not reported
Waste Type Code 2: Not reported
Waste Type Code 3: Not reported
Waste Type Code 4: Not reported
Waste Type Code 5: Not reported
Waste Type Code 6: Not reported
Date Accepted: Not reported
Manifest Discrepancy Type: Not reported
Data Entry Number: 02060621
Was Load Rejected: NORTH BERGEN 07047
Reason Load Was Rejected: Not reported

Manifest Number: NYC7306301
EPA ID: NJD981563992
Date Shipped: 01/12/2004
TSDf EPA ID: NYD000708198
Transporter EPA ID: TXR000050930
Transporter 2 EPA ID: Not reported
Transporter 3 EPA ID: Not reported
Transporter 4 EPA ID: Not reported
Transporter 5 EPA ID: Not reported
Transporter 6 EPA ID: Not reported
Transporter 7 EPA ID: Not reported
Transporter 8 EPA ID: Not reported
Transporter 10 EPA ID: Not reported
Date Trans1 Transported Waste: 01/12/2004
Date Trans2 Transported Waste: Not reported
Date Trans3 Transported Waste: Not reported
Date Trans4 Transported Waste: Not reported
Date Trans5 Transported Waste: Not reported

Map ID
Direction
Distance
Elevation

MAP FINDINGS

Site

Database(s)

EDR ID Number
EPA ID Number

PENSKE TRUCK LEASING CO LP (Continued)

1000382733

Date Trans6 Transported Waste: Not reported
Date Trans7 Transported Waste: Not reported
Date Trans8 Transported Waste: Not reported
Date Trans9 Transported Waste: Not reported
Date Trans10 Transported Waste: Not reported
Date TSDf Received Waste: 01/15/2004
TSDf EPA Facility Name: Not reported
QTY Units: Not reported
Transporter SEQ ID: Not reported
Transporter-1 Date: Not reported
Waste SEQ ID: Not reported
Waste Type Code 2: Not reported
Waste Type Code 3: Not reported
Waste Type Code 4: Not reported
Waste Type Code 5: Not reported
Waste Type Code 6: Not reported
Date Accepted: Not reported
Manifest Discrepancy Type: Not reported
Data Entry Number: 03260425
Was Load Rejected: NORTH BERGEN 07047
Reason Load Was Rejected: Not reported

Manifest Number: NYC7364935
EPA ID: NJD981563992
Date Shipped: 09/20/2004
TSDf EPA ID: NYD000708198
Transporter EPA ID: TXR000050930
Transporter 2 EPA ID: Not reported
Transporter 3 EPA ID: Not reported
Transporter 4 EPA ID: Not reported
Transporter 5 EPA ID: Not reported
Transporter 6 EPA ID: Not reported
Transporter 7 EPA ID: Not reported
Transporter 8 EPA ID: Not reported
Transporter 10 EPA ID: Not reported
Date Trans1 Transported Waste: 09/20/2004
Date Trans2 Transported Waste: Not reported
Date Trans3 Transported Waste: Not reported
Date Trans4 Transported Waste: Not reported
Date Trans5 Transported Waste: Not reported
Date Trans6 Transported Waste: Not reported
Date Trans7 Transported Waste: Not reported
Date Trans8 Transported Waste: Not reported
Date Trans9 Transported Waste: Not reported
Date Trans10 Transported Waste: Not reported
Date TSDf Received Waste: 09/23/2004
TSDf EPA Facility Name: Not reported
QTY Units: Not reported
Transporter SEQ ID: Not reported
Transporter-1 Date: Not reported
Waste SEQ ID: Not reported
Waste Type Code 2: Not reported
Waste Type Code 3: Not reported
Waste Type Code 4: Not reported
Waste Type Code 5: Not reported
Waste Type Code 6: Not reported
Date Accepted: Not reported

Map ID
Direction
Distance
Elevation

MAP FINDINGS

Site

Database(s)

EDR ID Number
EPA ID Number

PENSKE TRUCK LEASING CO LP (Continued)

1000382733

Manifest Discrepancy Type: Not reported
Data Entry Number: 10270421
Was Load Rejected: NORTH BERGEN 07047
Reason Load Was Rejected: Not reported

Manifest Number: NYC7562147
EPA ID: NJD981563992
Date Shipped: 12/14/2004
TSDf EPA ID: NYD000708198
Transporter EPA ID: TXR000050930
Transporter 2 EPA ID: Not reported
Transporter 3 EPA ID: Not reported
Transporter 4 EPA ID: Not reported
Transporter 5 EPA ID: Not reported
Transporter 6 EPA ID: Not reported
Transporter 7 EPA ID: Not reported
Transporter 8 EPA ID: Not reported
Transporter 10 EPA ID: Not reported

Date Trans1 Transported Waste: 12/14/2004
Date Trans2 Transported Waste: Not reported
Date Trans3 Transported Waste: Not reported
Date Trans4 Transported Waste: Not reported
Date Trans5 Transported Waste: Not reported
Date Trans6 Transported Waste: Not reported
Date Trans7 Transported Waste: Not reported
Date Trans8 Transported Waste: Not reported
Date Trans9 Transported Waste: Not reported
Date Trans10 Transported Waste: Not reported
Date TSDf Received Waste: 12/17/2004
TSDf EPA Facility Name: Not reported
QTY Units: Not reported
Transporter SEQ ID: Not reported
Transporter-1 Date: Not reported
Waste SEQ ID: Not reported
Waste Type Code 2: Not reported
Waste Type Code 3: Not reported
Waste Type Code 4: Not reported
Waste Type Code 5: Not reported
Waste Type Code 6: Not reported
Date Accepted: Not reported
Manifest Discrepancy Type: Not reported
Data Entry Number: 02180521
Was Load Rejected: NORTH BERGEN 07047
Reason Load Was Rejected: Not reported

NY MANIFEST:

EPA ID: NJD981563992
Country: USA

Mailing Info:

Name: PENSKE TRUCK
Contact: N/S
Address: 2723 TUNNELLE AVE
City/State/Zip: NORTH BERGEN, NJ 07047
Country: USA
Phone: 201-868-6296

Map ID
Direction
Distance
Elevation

MAP FINDINGS

Site

Database(s)

EDR ID Number
EPA ID Number

PENSKE TRUCK LEASING CO LP (Continued)

1000382733

Manifest:

Document ID: Not reported
Manifest Status: Not reported
Trans1 State ID: TXR000081205
Trans2 State ID: Not reported
Generator Ship Date: 05/07/2014
Trans1 Recv Date: 05/07/2014
Trans2 Recv Date: Not reported
TSD Site Recv Date: 05/13/2014
Part A Recv Date: Not reported
Part B Recv Date: Not reported
Generator EPA ID: NJD981563992
Trans1 EPA ID: Not reported
Trans2 EPA ID: Not reported
TSD ID: NJD002182897
Waste Code: Not reported
Quantity: 8
Units: G - Gallons (liquids only)* (8.3 pounds)
Number of Containers: 1
Container Type: DM - Metal drums, barrels
Handling Method: R Material recovery of more than 75 percent of the total material.
Specific Gravity: 1
Year: 2014
Manifest Tracking Num: 004297235SKS
Import Ind: N
Export Ind: N
Discr Quantity Ind: N
Discr Type Ind: N
Discr Residue Ind: N
Discr Partial Reject Ind: N
Discr Full Reject Ind: N
Manifest Ref Num: Not reported
Alt Fac RCRA Id: Not reported
Alt Fac Sign Date: Not reported
Mgmt Method Type Code: H020

Document ID: NYC7463946
Manifest Status: Not reported
Trans1 State ID: NY71606JF
Trans2 State ID: Not reported
Generator Ship Date: 10/29/2004
Trans1 Recv Date: 10/29/2004
Trans2 Recv Date: Not reported
TSD Site Recv Date: 11/02/2004
Part A Recv Date: Not reported
Part B Recv Date: Not reported
Generator EPA ID: NJD981563992
Trans1 EPA ID: TXR000050930
Trans2 EPA ID: Not reported
TSD ID: NYD000708
Waste Code: D039 - TETRACHLOROETHYLENE 0.73 MG/L TCLP
Quantity: 00010
Units: G - Gallons (liquids only)* (8.3 pounds)
Number of Containers: 001
Container Type: DM - Metal drums, barrels

Map ID
Direction
Distance
Elevation

MAP FINDINGS

Site

Database(s)

EDR ID Number
EPA ID Number

PENSKE TRUCK LEASING CO LP (Continued)

1000382733

Handling Method: R Material recovery of more than 75 percent of the total material.
Specific Gravity: 01.00
Year: 2004

Document ID: NYC7392058
Manifest Status: Not reported
Trans1 State ID: 71606JF
Trans2 State ID: Not reported
Generator Ship Date: 08/11/2004
Trans1 Recv Date: 08/11/2004
Trans2 Recv Date: Not reported
TSD Site Recv Date: 08/12/2004
Part A Recv Date: Not reported
Part B Recv Date: Not reported
Generator EPA ID: NJD981563992
Trans1 EPA ID: TXR000050930
Trans2 EPA ID: Not reported
TSDF ID: NYD000708
Waste Code: D039 - TETRACHLOROETHYLENE 0.73 MG/L TCLP
Quantity: 00011
Units: G - Gallons (liquids only)* (8.3 pounds)
Number of Containers: 001
Container Type: DM - Metal drums, barrels
Handling Method: R Material recovery of more than 75 percent of the total material.
Specific Gravity: 01.00
Year: 2004

Document ID: NYC7295927
Manifest Status: Not reported
Trans1 State ID: 086530DW9
Trans2 State ID: Not reported
Generator Ship Date: 02/23/2004
Trans1 Recv Date: 02/23/2004
Trans2 Recv Date: Not reported
TSD Site Recv Date: 02/26/2004
Part A Recv Date: Not reported
Part B Recv Date: Not reported
Generator EPA ID: NJD981563992
Trans1 EPA ID: TXR000050930
Trans2 EPA ID: Not reported
TSDF ID: NYD000708
Waste Code: D039 - TETRACHLOROETHYLENE 0.73 MG/L TCLP
Quantity: 00010
Units: G - Gallons (liquids only)* (8.3 pounds)
Number of Containers: 001
Container Type: DM - Metal drums, barrels
Handling Method: R Material recovery of more than 75 percent of the total material.
Specific Gravity: 01.00
Year: 2004

Document ID: NYC7358308
Manifest Status: Not reported
Trans1 State ID: 086619
Trans2 State ID: Not reported

Map ID
Direction
Distance
Elevation

MAP FINDINGS

Site

Database(s)

EDR ID Number
EPA ID Number

PENSKE TRUCK LEASING CO LP (Continued)

1000382733

Generator Ship Date: 06/28/2004
Trans1 Recv Date: 06/28/2004
Trans2 Recv Date: Not reported
TSD Site Recv Date: 07/01/2004
Part A Recv Date: Not reported
Part B Recv Date: Not reported
Generator EPA ID: NJD981563992
Trans1 EPA ID: TXR000050930
Trans2 EPA ID: Not reported
TSD ID: NYD000708
Waste Code: D039 - TETRACHLOROETHYLENE 0.73 MG/L TCLP
Quantity: 00009
Units: G - Gallons (liquids only)* (8.3 pounds)
Number of Containers: 001
Container Type: DM - Metal drums, barrels
Handling Method: R Material recovery of more than 75 percent of the total material.
Specific Gravity: 01.00
Year: 2004

Document ID: NYC7337676
Manifest Status: Not reported
Trans1 State ID: NYDW9495
Trans2 State ID: Not reported
Generator Ship Date: 04/08/2004
Trans1 Recv Date: 04/08/2004
Trans2 Recv Date: Not reported
TSD Site Recv Date: 04/13/2004
Part A Recv Date: Not reported
Part B Recv Date: Not reported
Generator EPA ID: NJD981563992
Trans1 EPA ID: TXR000050930
Trans2 EPA ID: Not reported
TSD ID: NYD000708
Waste Code: D039 - TETRACHLOROETHYLENE 0.73 MG/L TCLP
Quantity: 00012
Units: G - Gallons (liquids only)* (8.3 pounds)
Number of Containers: 001
Container Type: DM - Metal drums, barrels
Handling Method: R Material recovery of more than 75 percent of the total material.
Specific Gravity: 01.00
Year: 2004

Document ID: NYC7328654
Manifest Status: Not reported
Trans1 State ID: 086650
Trans2 State ID: Not reported
Generator Ship Date: 05/19/2004
Trans1 Recv Date: 05/19/2004
Trans2 Recv Date: Not reported
TSD Site Recv Date: 05/24/2004
Part A Recv Date: Not reported
Part B Recv Date: Not reported
Generator EPA ID: NJD981563992
Trans1 EPA ID: TXR000050930
Trans2 EPA ID: Not reported

Map ID
Direction
Distance
Elevation

MAP FINDINGS

Site

Database(s)

EDR ID Number
EPA ID Number

PENSKE TRUCK LEASING CO LP (Continued)

1000382733

TSD ID: NYD000708
Waste Code: D039 - TETRACHLOROETHYLENE 0.73 MG/L TCLP
Quantity: 00011
Units: G - Gallons (liquids only)* (8.3 pounds)
Number of Containers: 001
Container Type: DM - Metal drums, barrels
Handling Method: R Material recovery of more than 75 percent of the total material.
Specific Gravity: 01.00
Year: 2004

Document ID: NYC7306301
Manifest Status: Not reported
Trans1 State ID: 49455JE
Trans2 State ID: Not reported
Generator Ship Date: 01/12/2004
Trans1 Recv Date: 01/12/2004
Trans2 Recv Date: Not reported
TSD Site Recv Date: 01/15/2004
Part A Recv Date: Not reported
Part B Recv Date: Not reported
Generator EPA ID: NJD981563992
Trans1 EPA ID: TXR000050930
Trans2 EPA ID: Not reported
TSD ID: NYD000708
Waste Code: D039 - TETRACHLOROETHYLENE 0.73 MG/L TCLP
Quantity: 00009
Units: G - Gallons (liquids only)* (8.3 pounds)
Number of Containers: 001
Container Type: DM - Metal drums, barrels
Handling Method: R Material recovery of more than 75 percent of the total material.
Specific Gravity: 01.00
Year: 2004

Document ID: NYC7562147
Manifest Status: Not reported
Trans1 State ID: NY49455JE
Trans2 State ID: Not reported
Generator Ship Date: 12/14/2004
Trans1 Recv Date: 12/14/2004
Trans2 Recv Date: Not reported
TSD Site Recv Date: 12/17/2004
Part A Recv Date: Not reported
Part B Recv Date: Not reported
Generator EPA ID: NJD981563992
Trans1 EPA ID: TXR000050930
Trans2 EPA ID: Not reported
TSD ID: NYD000708
Waste Code: D039 - TETRACHLOROETHYLENE 0.73 MG/L TCLP
Quantity: 00012
Units: G - Gallons (liquids only)* (8.3 pounds)
Number of Containers: 001
Container Type: DM - Metal drums, barrels
Handling Method: R Material recovery of more than 75 percent of the total material.
Specific Gravity: 01.00
Year: 2004

Map ID
Direction
Distance
Elevation

MAP FINDINGS

Site

Database(s)

EDR ID Number
EPA ID Number

PENSKE TRUCK LEASING CO LP (Continued)

1000382733

Document ID: NYC7364935
Manifest Status: Not reported
Trans1 State ID: NY71606JF
Trans2 State ID: Not reported
Generator Ship Date: 09/20/2004
Trans1 Recv Date: 09/20/2004
Trans2 Recv Date: Not reported
TSD Site Recv Date: 09/23/2004
Part A Recv Date: Not reported
Part B Recv Date: Not reported
Generator EPA ID: NJD981563992
Trans1 EPA ID: TXR000050930
Trans2 EPA ID: Not reported
TSD ID: NYD000708
Waste Code: D039 - TETRACHLOROETHYLENE 0.73 MG/L TCLP
Quantity: 00009
Units: G - Gallons (liquids only)* (8.3 pounds)
Number of Containers: 001
Container Type: DM - Metal drums, barrels
Handling Method: R Material recovery of more than 75 percent of the total material.
Specific Gravity: 01.00
Year: 2004

Document ID: NYC6723461
Manifest Status: Not reported
Trans1 State ID: 47344JF
Trans2 State ID: Not reported
Generator Ship Date: 06/12/2002
Trans1 Recv Date: 06/12/2002
Trans2 Recv Date: Not reported
TSD Site Recv Date: 06/14/2002
Part A Recv Date: Not reported
Part B Recv Date: Not reported
Generator EPA ID: NJD981563992
Trans1 EPA ID: SCR000075150
Trans2 EPA ID: Not reported
TSD ID: NYD000708198
Waste Code: D039 - TETRACHLOROETHYLENE 0.73 MG/L TCLP
Quantity: 00013
Units: G - Gallons (liquids only)* (8.3 pounds)
Number of Containers: 001
Container Type: DM - Metal drums, barrels
Handling Method: B Incineration, heat recovery, burning.
Specific Gravity: 01.00
Year: 2002

Document ID: NYC6723180
Manifest Status: Not reported
Trans1 State ID: 47344JF
Trans2 State ID: Not reported
Generator Ship Date: 10/01/2002
Trans1 Recv Date: 10/01/2002
Trans2 Recv Date: Not reported
TSD Site Recv Date: 10/03/2002
Part A Recv Date: Not reported

Map ID
Direction
Distance
Elevation

MAP FINDINGS

Site

Database(s)

EDR ID Number
EPA ID Number

PENSKE TRUCK LEASING CO LP (Continued)

1000382733

Part B Recv Date: Not reported
Generator EPA ID: NJD981563992
Trans1 EPA ID: SCR000075150
Trans2 EPA ID: Not reported
TSD ID: NYD000708198
Waste Code: D039 - TETRACHLOROETHYLENE 0.73 MG/L TCLP
Quantity: 00012
Units: G - Gallons (liquids only)* (8.3 pounds)
Number of Containers: 001
Container Type: DM - Metal drums, barrels
Handling Method: R Material recovery of more than 75 percent of the total material.
Specific Gravity: 01.00
Year: 2002

Document ID: NYC7062502
Manifest Status: Not reported
Trans1 State ID: NY47344JF
Trans2 State ID: Not reported
Generator Ship Date: 07/30/2003
Trans1 Recv Date: 07/30/2003
Trans2 Recv Date: Not reported
TSD Site Recv Date: 08/05/2003
Part A Recv Date: Not reported
Part B Recv Date: Not reported
Generator EPA ID: NJD981563992
Trans1 EPA ID: TXR000050930
Trans2 EPA ID: Not reported
TSD ID: NYD000708198
Waste Code: D039 - TETRACHLOROETHYLENE 0.73 MG/L TCLP
Quantity: 00015
Units: G - Gallons (liquids only)* (8.3 pounds)
Number of Containers: 001
Container Type: DM - Metal drums, barrels
Handling Method: R Material recovery of more than 75 percent of the total material.
Specific Gravity: 01.00
Year: 2003

Document ID: NYC6989376
Manifest Status: Not reported
Trans1 State ID: NY47344JF
Trans2 State ID: Not reported
Generator Ship Date: 02/12/2003
Trans1 Recv Date: 02/12/2003
Trans2 Recv Date: Not reported
TSD Site Recv Date: 02/13/2003
Part A Recv Date: Not reported
Part B Recv Date: Not reported
Generator EPA ID: NJD981563992
Trans1 EPA ID: TXR000050930
Trans2 EPA ID: Not reported
TSD ID: NYD000708198
Waste Code: D039 - TETRACHLOROETHYLENE 0.73 MG/L TCLP
Quantity: 00012
Units: G - Gallons (liquids only)* (8.3 pounds)
Number of Containers: 001

Map ID
Direction
Distance
Elevation

MAP FINDINGS

Site

Database(s)

EDR ID Number
EPA ID Number

PENSKE TRUCK LEASING CO LP (Continued)

1000382733

Container Type: DM - Metal drums, barrels
Handling Method: R Material recovery of more than 75 percent of the total material.
Specific Gravity: 01.00
Year: 2003

Document ID: NYC7095104
Manifest Status: Not reported
Trans1 State ID: NY47344JF
Trans2 State ID: Not reported
Generator Ship Date: 09/08/2003
Trans1 Recv Date: 09/08/2003
Trans2 Recv Date: Not reported
TSD Site Recv Date: 09/11/2003
Part A Recv Date: Not reported
Part B Recv Date: Not reported
Generator EPA ID: NJD981563992
Trans1 EPA ID: TXR000050930
Trans2 EPA ID: Not reported
TSDF ID: NYD000708198
Waste Code: D039 - TETRACHLOROETHYLENE 0.73 MG/L TCLP
Quantity: 00010
Units: G - Gallons (liquids only)* (8.3 pounds)
Number of Containers: 001
Container Type: DM - Metal drums, barrels
Handling Method: R Material recovery of more than 75 percent of the total material.
Specific Gravity: 01.00
Year: 2003

Document ID: NYC7018705
Manifest Status: Not reported
Trans1 State ID: NY47344JF
Trans2 State ID: Not reported
Generator Ship Date: 03/27/2003
Trans1 Recv Date: 03/27/2003
Trans2 Recv Date: Not reported
TSD Site Recv Date: 04/01/2003
Part A Recv Date: Not reported
Part B Recv Date: Not reported
Generator EPA ID: NJD981563992
Trans1 EPA ID: TXR000050930
Trans2 EPA ID: Not reported
TSDF ID: NYD000708198
Waste Code: D039 - TETRACHLOROETHYLENE 0.73 MG/L TCLP
Quantity: 00010
Units: G - Gallons (liquids only)* (8.3 pounds)
Number of Containers: 001
Container Type: DM - Metal drums, barrels
Handling Method: R Material recovery of more than 75 percent of the total material.
Specific Gravity: 01.00
Year: 2003

Document ID: NYC7053838
Manifest Status: Not reported
Trans1 State ID: NY47344JF

Map ID
Direction
Distance
Elevation

MAP FINDINGS

Site

Database(s)

EDR ID Number
EPA ID Number

PENSKE TRUCK LEASING CO LP (Continued)

1000382733

Trans2 State ID: Not reported
Generator Ship Date: 10/22/2003
Trans1 Recv Date: 10/22/2003
Trans2 Recv Date: Not reported
TSD Site Recv Date: 10/28/2003
Part A Recv Date: Not reported
Part B Recv Date: Not reported
Generator EPA ID: NJD981563992
Trans1 EPA ID: TXR000050930
Trans2 EPA ID: Not reported
TSDF ID: NYD000708198
Waste Code: D039 - TETRACHLOROETHYLENE 0.73 MG/L TCLP
Quantity: 00012
Units: G - Gallons (liquids only)* (8.3 pounds)
Number of Containers: 001
Container Type: DM - Metal drums, barrels
Handling Method: R Material recovery of more than 75 percent of the total material.
Specific Gravity: 01.00
Year: 2003

Document ID: NYC7288626
Manifest Status: Not reported
Trans1 State ID: NY47344JF
Trans2 State ID: Not reported
Generator Ship Date: 12/01/2003
Trans1 Recv Date: 12/01/2003
Trans2 Recv Date: Not reported
TSD Site Recv Date: 12/10/2003
Part A Recv Date: Not reported
Part B Recv Date: Not reported
Generator EPA ID: NJD981563992
Trans1 EPA ID: TXR000050930
Trans2 EPA ID: Not reported
TSDF ID: NYD000708198
Waste Code: D039 - TETRACHLOROETHYLENE 0.73 MG/L TCLP
Quantity: 00012
Units: G - Gallons (liquids only)* (8.3 pounds)
Number of Containers: 001
Container Type: DM - Metal drums, barrels
Handling Method: R Material recovery of more than 75 percent of the total material.
Specific Gravity: 01.00
Year: 2003

Document ID: NYC7083652
Manifest Status: Not reported
Trans1 State ID: NY47344JF
Trans2 State ID: Not reported
Generator Ship Date: 05/15/2003
Trans1 Recv Date: 05/15/2003
Trans2 Recv Date: Not reported
TSD Site Recv Date: 05/20/2003
Part A Recv Date: Not reported
Part B Recv Date: Not reported
Generator EPA ID: NJD981563992
Trans1 EPA ID: TXR000050930

Map ID
Direction
Distance
Elevation

MAP FINDINGS

Site

Database(s)

EDR ID Number
EPA ID Number

PENSKE TRUCK LEASING CO LP (Continued)

1000382733

Trans2 EPA ID: Not reported
TSDF ID: NYD000708198
Waste Code: D039 - TETRACHLOROETHYLENE 0.73 MG/L TCLP
Quantity: 00012
Units: G - Gallons (liquids only)* (8.3 pounds)
Number of Containers: 001
Container Type: DM - Metal drums, barrels
Handling Method: R Material recovery of more than 75 percent of the total material.
Specific Gravity: 01.00
Year: 2003

Document ID: NYC6923430
Manifest Status: Not reported
Trans1 State ID: 47344JF
Trans2 State ID: Not reported
Generator Ship Date: 01/06/2003
Trans1 Recv Date: 01/06/2003
Trans2 Recv Date: Not reported
TSD Site Recv Date: 01/07/2003
Part A Recv Date: Not reported
Part B Recv Date: Not reported
Generator EPA ID: NJD981563992
Trans1 EPA ID: TXR000050930
Trans2 EPA ID: Not reported
TSDF ID: NYD000708198
Waste Code: D039 - TETRACHLOROETHYLENE 0.73 MG/L TCLP
Quantity: 00012
Units: G - Gallons (liquids only)* (8.3 pounds)
Number of Containers: 001
Container Type: DM - Metal drums, barrels
Handling Method: R Material recovery of more than 75 percent of the total material.
Specific Gravity: 01.00
Year: 2003

NJ Release:

Facility Type: Commercial
Facility Phone: Not reported
Incident Date: 10/02/1991
Incident Time: 0900
TD Log #: 1586
Case Number: 92-1-28-1532-52
Date Received: 01/28/1992
Nature of Incident: Facility
Operator: PAT
Incident Type: Not reported
Incident Location: Not reported
Location: Facility
Other Location: Not reported
Contact Name: Not reported
Caller Name: REDACTED
Caller Title: Not reported
Caller Address: Not reported
Caller City,St,Zip: Not reported
Caller Telephone: Not reported
Substance(s): SOIL CONTAMINATED WITH GASOLINE
Substance Type: Solid

Map ID
Direction
Distance
Elevation

MAP FINDINGS

Site

Database(s)

EDR ID Number
EPA ID Number

PENSKE TRUCK LEASING CO LP (Continued)

1000382733

Substance Identity:	Known
CAS Number:	Not reported
A310 Letter:	Yes
TCPA Chemical:	No
Hazrds Material:	Yes
COMU:	0908
Ref. Code:	013
Amt Released:	UNK
Contained:	Yes
Release Type:	Not reported
Release VE:	Not reported
Injuries:	No
Public Exposure:	No
Facility Evacuation:	No
Police at Scene:	No
Firemen at Scene:	No
Contamination of:	Land
Receiving Water:	NONE
Status at Spill:	LINE TO UST DEVELOPED LEAK CAUSING CONTAMINATED. CLEANUP COMPLETE.
NJ Spill Date:	1992-01-28 00:00:00
NJ Spill Time:	Not reported
NJ Spill Name:	OEM
NJ Spill Title:	Not reported
NJ Spill Phone:	609-882-2000
Other Date:	Not reported
Other Time:	Not reported
Other Name:	Not reported
Other Title:	Not reported
Other Telephone:	Not reported
Public Evacuation:	No
Assistance Requested:	No
Wind Direction/Speed:	Not reported
Local Municipality Notified:	Not reported
Local Municipality Name:	NORTH BERGEN TWP
Local Municipality Title:	OPR. 2
Local Municipality Telephone:	201-392-2100
Local Municipality Date:	01/28/1992
Local Municipality Time:	1539
Incident Description:	L.U.S.T.
Incident Name:	Not reported
Incident Referred To:	DRPSR
Incident Region:	HQ1
Incident Telephone:	Faxed,Mail
Incident Date:	01/28/1992
Incident time:	Not reported
Incident ITM:	B
Comments:	Not reported
Date A310 Letter Printed:	Not reported
Date Local Authority Was Notified:	Not reported
Date Updated:	Not reported
Date Report Faxed to Local Authority:	Not reported
Local Authority Notification Date:	Not reported
Rep Receive Date:	Not reported
Reporter Type:	Not reported
Reporter Name:	Not reported
Reporter Title:	Not reported
Reporter Org:	Not reported

Map ID
Direction
Distance
Elevation

MAP FINDINGS

Site

Database(s)

EDR ID Number
EPA ID Number

PENSKE TRUCK LEASING CO LP (Continued)

1000382733

Reporter Address: Not reported
Reporter City,St,Zip: Not reported
Reporter County: Not reported
Incident Status: Not reported
Incident Category: Not reported
Incident Source: Not reported
Incident Address: Not reported
Incident Address 2: Not reported
Incident City,St,Zip: Not reported
Incident County: Not reported
DEP Requested: Not reported
Confidential: Not reported
Notify Type: Not reported
Road Closed: Not reported
Direction: Not reported
Responsible Party: Known
Responsible Party Name: PENSKE TRUCK LEASING
Responsible Party Contact: Not reported
Responsible Party Title: Not reported
Responsible Party Phone: Not reported
Responsible Party Street: 2723 TENNELLY AVE
Responsible Party County: HUDSON
Responsible Party City,St,Zip: NORTH BERGEN, NJ
Memo. Of Understanding: Not reported
Drill/trng Exercise: Not reported
Hazardous: Not reported

AS157
NNE
1/4-1/2
0.458 mi.
2416 ft.

2723 TONNELLE AVE
NORTH BERGEN TWP, NJ 07047

NJ SHWS S112114283
NJ Release N/A

Site 2 of 2 in cluster AS

Relative:
Lower

SHWS:
Site ID: 7087
Status: Closed
Home Owner: No
PI Number: 009022

Actual:
9 ft.

Detail As Of April 2012:
X Coord Site: Not reported
X Coord PI: Not reported
Y Coord Site: Not reported
Y Coord PI: Not reported

NJ Release:
Facility Type: Commercial
Facility Phone: Not reported
Incident Date: 03/18/2013
Incident Time: Not reported
TD Log #: 464808
Case Number: 13-03-18-1334-32
Date Received: 03/18/2013
Nature of Incident: Not reported
Operator: Not reported
Incident Type: Equipment Upset
Incident Location: PENSKE FACILITY
Location: Not reported

Map ID
Direction
Distance
Elevation

MAP FINDINGS

Site

Database(s)

EDR ID Number
EPA ID Number

(Continued)

S112114283

Other Location:	Not reported
Contact Name:	ANTHONY DOCKERTY
Caller Name:	Not reported
Caller Title:	Not reported
Caller Address:	Not reported
Caller City,St,Zip:	Not reported
Caller Telephone:	Not reported
Substance(s):	Not reported
Substance Type:	Not reported
Substance Identity:	Not reported
CAS Number:	Not reported
A310 Letter:	Not reported
TCPA Chemical:	Not reported
Hazrds Material:	Not reported
COMU:	Not reported
Ref. Code:	Not reported
Amt Released:	Not reported
Contained:	Not reported
Release Type:	Not reported
Release VE:	Not reported
Injuries:	No
Public Exposure:	No
Facility Evacuation:	No
Police at Scene:	No
Firemen at Scene:	No
Contamination of:	Not reported
Receiving Water:	Not reported
Status at Spill:	Not reported
NJ Spill Date:	Not reported
NJ Spill Time:	Not reported
NJ Spill Name:	Not reported
NJ Spill Title:	Not reported
NJ Spill Phone:	Not reported
Other Date:	Not reported
Other Time:	Not reported
Other Name:	Not reported
Other Title:	Not reported
Other Telephone:	Not reported
Public Evacuation:	No
Assistance Requested:	Not reported
Wind Direction/Speed:	Not reported
Local Municipality Notified:	Not reported
Local Municipality Name:	Not reported
Local Municipality Title:	Not reported
Local Municipality Telephone:	Not reported
Local Municipality Date:	Not reported
Local Municipality Time:	Not reported
Incident Description:	Not reported
Incident Name:	Not reported
Incident Referred To:	Not reported
Incident Region:	Not reported
Incident Telephone:	Not reported
Incident Date:	Not reported
Incident time:	Not reported
Incident ITM:	Not reported
Comments:	Not reported
Date A310 Letter Printed:	Not reported

Map ID
Direction
Distance
Elevation

MAP FINDINGS

Site

Database(s)

EDR ID Number
EPA ID Number

(Continued)

S112114283

Date Local Authority Was Notified: Not reported
Date Updated: Not reported
Date Report Faxed to Local Authority: Not reported
Local Authority Notification Date: Not reported
Rep Receive Date: 03/18/2013
Reporter Type: Other
Reporter Name: REDACTED
Reporter Title: REDACTED
Reporter Org: REDACTED
Reporter Address: Not reported
Reporter City,St,Zip: Not reported
Reporter County: Not reported
Incident Status: Terminated
Incident Category: Other
Incident Source: PENSKE
Incident Address: 2723 TONNELLE AVE
Incident Address 2: Not reported
Incident City,St,Zip: North Bergen Twp, NJ 07047
Incident County: Hudson
DEP Requested: No
Confidential: Not reported
Notify Type: Not reported
Road Closed: No
Direction: Not reported
Responsible Party: Not reported
Responsible Party Name: Not reported
Responsible Party Contact: Not reported
Responsible Party Title: Not reported
Responsible Party Phone: Not reported
Responsible Party Street: Not reported
Responsible Party County: Not reported
Responsible Party City,St,Zip: Not reported
Memo. Of Understanding: Not reported
Drill/trng Exercise: Not reported
Hazardous: Not reported

Facility Type: Commercial
Facility Phone: Not reported
Incident Date: 01/25/2012
Incident Time: Not reported
TD Log #: 416210
Case Number: 12-01-31-1012-13
Date Received: 01/31/2012
Nature of Incident: Not reported
Operator: Not reported
Incident Type: Underground Storage Tank
Incident Location: PENSKE
Location: Not reported
Other Location: Not reported
Contact Name: MIKE COSTANZA
Caller Name: Not reported
Caller Title: Not reported
Caller Address: Not reported
Caller City,St,Zip: Not reported
Caller Telephone: Not reported
Substance(s): Not reported
Substance Type: Not reported

Map ID
Direction
Distance
Elevation

MAP FINDINGS

Site

Database(s)

EDR ID Number
EPA ID Number

(Continued)

S112114283

Substance Identity:	Not reported
CAS Number:	Not reported
A310 Letter:	Not reported
TCPA Chemical:	Not reported
Hazrds Material:	Not reported
COMU:	Not reported
Ref. Code:	Not reported
Amt Released:	Not reported
Contained:	Not reported
Release Type:	Not reported
Release VE:	Not reported
Injuries:	No
Public Exposure:	No
Facility Evacuation:	No
Police at Scene:	No
Firemen at Scene:	No
Contamination of:	Not reported
Receiving Water:	Not reported
Status at Spill:	Not reported
NJ Spill Date:	Not reported
NJ Spill Time:	Not reported
NJ Spill Name:	Not reported
NJ Spill Title:	Not reported
NJ Spill Phone:	Not reported
Other Date:	Not reported
Other Time:	Not reported
Other Name:	Not reported
Other Title:	Not reported
Other Telephone:	Not reported
Public Evacuation:	No
Assistance Requested:	Not reported
Wind Direction/Speed:	Not reported
Local Municipality Notified:	Not reported
Local Municipality Name:	Not reported
Local Municipality Title:	Not reported
Local Municipality Telephone:	Not reported
Local Municipality Date:	Not reported
Local Municipality Time:	Not reported
Incident Description:	Not reported
Incident Name:	Not reported
Incident Referred To:	Not reported
Incident Region:	Not reported
Incident Telephone:	Not reported
Incident Date:	Not reported
Incident time:	Not reported
Incident ITM:	Not reported
Comments:	Not reported
Date A310 Letter Printed:	Not reported
Date Local Authority Was Notified:	Not reported
Date Updated:	Not reported
Date Report Faxed to Local Authority:	Not reported
Local Authority Notification Date:	Not reported
Rep Receive Date:	01/31/2012
Reporter Type:	Other
Reporter Name:	REDACTED
Reporter Title:	REDACTED
Reporter Org:	REDACTED

Map ID
Direction
Distance
Elevation

MAP FINDINGS

Site

Database(s)

EDR ID Number
EPA ID Number

(Continued)

S112114283

Reporter Address: Not reported
Reporter City,St,Zip: Not reported
Reporter County: Not reported
Incident Status: Terminated
Incident Category: Other
Incident Source: PENSKE
Incident Address: 2723 TONNELLE AVE
Incident Address 2: Not reported
Incident City,St,Zip: North Bergen Twp, NJ 07047
Incident County: Hudson
DEP Requested: No
Confidential: Not reported
Notify Type: Not reported
Road Closed: No
Direction: Not reported
Responsible Party: Not reported
Responsible Party Name: Not reported
Responsible Party Contact: Not reported
Responsible Party Title: Not reported
Responsible Party Phone: Not reported
Responsible Party Street: Not reported
Responsible Party County: Not reported
Responsible Party City,St,Zip: Not reported
Memo. Of Understanding: Not reported
Drill/trng Exercise: Not reported
Hazardous: Not reported

AT158
ENE
1/4-1/2
0.458 mi.
2420 ft.

FREI & COMPANY INCORPORATED
2710 KENNEDY BOULEVARD
UNION CITY, NJ 07087

NJ ISRA S107586922
N/A

Site 1 of 2 in cluster AT

Relative:
Higher

NJ ISRA:
Pi Number: G000001048
Action Number: ISR860002
Title: E86583 Frei Company
Isra Trg: Finalized Date Not reported
Start Date: 12/31/1986
Case Status: NFA (No Further Action) HISTORIC
Case No: E86583
Case Name: Frei Company
Trigger Type: Cessation
Trigger Date: 12/08/1986

Actual:
175 ft.

Pi Number: G000001048
Action Number: ISR860002
Title: E86583 Frei Company
Isra Trg: Finalized Date Not reported
Start Date: 12/31/1986
Case Status: NFA (No Further Action) HISTORIC
Case No: E86583
Case Name: Frei Company
Trigger Type: Property Sale
Trigger Date: 12/08/1986

Map ID
Direction
Distance
Elevation

MAP FINDINGS

Site

Database(s)

EDR ID Number
EPA ID Number

AT159
ENE
1/4-1/2
0.459 mi.
2425 ft.
STEIN TOBLER EMBROIDERY
2712 2714 KENNEDY BLVD
UNION CITY, NJ 07087
Site 2 of 2 in cluster AT

NJ ISRA
S107590412
N/A

Relative:
Higher

NJ ISRA:

Pi Number: G000015813
Action Number: ISR030002
Title: E20030190 Jumana Lace & Embroi
Isra Trg: Finalized Date 7/31/2002
Start Date: 06/20/2003
Case Status: NFA-E (Entire Site) HISTORIC
Case No: E20030190
Case Name: Jumana Lace & Embroidery
Trigger Type: Cessation
Trigger Date: 07/31/2002

Actual:
175 ft.

Pi Number: G000015813
Action Number: ISR030002
Title: E20030190 Jumana Lace & Embroi
Isra Trg: Finalized Date 5/31/2003
Start Date: 06/20/2003
Case Status: NFA-E (Entire Site) HISTORIC
Case No: E20030190
Case Name: Jumana Lace & Embroidery
Trigger Type: Property Sale
Trigger Date: 05/31/2003

Pi Number: G000015813
Action Number: ISR950002
Title: E94091 Stein Tobler Embroidery
Isra Trg: Finalized Date Not reported
Start Date: 05/18/1994
Case Status: NFA (No Further Action) HISTORIC
Case No: E94091
Case Name: Stein Tobler Embroidery Company
Trigger Type: Business Sale
Trigger Date: 03/17/1994

Pi Number: G000015813
Action Number: ISR950002
Title: E94091 Stein Tobler Embroidery
Isra Trg: Finalized Date Not reported
Start Date: 05/18/1994
Case Status: NFA (No Further Action) HISTORIC
Case No: E94091
Case Name: Stein Tobler Embroidery Company
Trigger Type: Property Sale
Trigger Date: 03/17/1994

Map ID
Direction
Distance
Elevation

MAP FINDINGS

Site

Database(s)

EDR ID Number
EPA ID Number

160
ESE
1/4-1/2
0.459 mi.
2425 ft.

LINCOLN EMBROIDERY WORKS
2104 WEST STREET
UNION CITY, NJ 07087

NJ ISRA **S107588186**
N/A

Relative:
Higher

NJ ISRA:
Pi Number: G000013523
Action Number: ISR890002
Title: E89A40 Lincoln Embroidery Comp
Isra Trg: Finalized Date Not reported
Start Date: 04/18/1990
Case Status: NFA (No Further Action) HISTORIC
Case No: E89A40
Case Name: Lincoln Embroidery Company
Trigger Type: Cessation
Trigger Date: 02/06/1990

Actual:
209 ft.

Pi Number: G000013523
Action Number: ISR890002
Title: E89A40 Lincoln Embroidery Comp
Isra Trg: Finalized Date Not reported
Start Date: 04/18/1990
Case Status: NFA (No Further Action) HISTORIC
Case No: E89A40
Case Name: Lincoln Embroidery Company
Trigger Type: Property Sale
Trigger Date: 02/06/1990

161
ESE
1/4-1/2
0.466 mi.
2461 ft.

600 602 22ND STREET
600 602 22ND ST
UNION CITY, NJ 07087

NJ SHWS **S111005710**
NJ NJEMS **N/A**

Relative:
Higher

SHWS:
Site ID: 439789
Status: Closed
Home Owner: No
PI Number: 552926

Actual:
205 ft.

Detail As Of April 2012:
X Coord Site: 621031
X Coord PI: 621031
Y Coord Site: 704584
Y Coord PI: 704584

NJEMS:
Site Id: 439789
Municipality: UNION CITY
Municipality Name From Spatial Overlay: UNION CITY
GNIS Civil Code For Municipality: 885424
Municipal Code (NJ-1040): 0910
X Coord: 621031
Y Coord: 704584
Coord System: NJ STATE PLANE (NAD83) - USFEET
Coord Type: GIS Parcel Centroid
Coord Origin: DEP-Program
State Standard Numeric Code From Spatial Overlay: 0910
Unique Feature Number For Municipality From Spatial Overlay: Not reported

Map ID
Direction
Distance
Elevation

MAP FINDINGS

Site

Database(s)

EDR ID Number
EPA ID Number

600 602 22ND STREET (Continued)

S111005710

Eleven Digit Hydrologic Unit Code From Spatial Overlay: 02030103180
Fourteen Digit Hydrologic Unit Code From Spatial Overlay: 02030103180080
Watershed Management Area Number From Spatial Overlay: 05
Watershed Management Area Name From Spatial Overlay: Hackensack, Hudson, and Pascack
Water Region Code From Spatial Overlay: 1
Water Region Name From Spatial Overlay: Northeast
Sub Watershed Name From Overlay: Hackensack R (Rt 3 to Bellmans Ck)
Watershed Name From Spatial Overlay: Hackensack R (below/incl Hirshfeld Bk)

**162
NE
1/4-1/2
0.467 mi.
2467 ft.**

**ZENEX TOOL CO
1421 23 28TH ST
NORTH BERGEN TWP, NJ 07047**

**NJ HIST HWS S107915805
NJ ISRA N/A**

**Relative:
Higher**

HIST SHWS:

**Actual:
162 ft.**

Case Status: Active
Status Date: 1/7/2004
Case ID: 218945
Contact: BNCM
Sub Section Label: A: Sites with On-Site Sources of Contamination
Site Municipality: 0908
Remedial Level Code: C2
Classification exception area dt: None
Classification exception area dt: Not reported
Deed Notice Status: None
Deed Notice Date: Not reported
Engineering Control Status: None
Engineering Control Date: Not reported
National Priorities List Status: Not reported
National Priorities List Date: Not reported
X Coordinate: 620559.26000000001
Y Coordinate: 706746.39000000001
Coordinate System: NJ State Plane (NAD83) - USFEET

NJ ISRA:

Pi Number: 218945
Action Number: ISR040003
Title: E20040006 Zenex Tool Co
Isra Trg: Finalized Date 2/1/2004
Start Date: 01/07/2004
Case Status: Assigned to Program
Case No: E20040006
Case Name: Zenex Tool Company
Trigger Type: Property Sale
Trigger Date: 03/15/2003

Pi Number: 218945
Action Number: ISR040003
Title: E20040006 Zenex Tool Co
Isra Trg: Finalized Date 2/1/2004
Start Date: 08/27/2008
Case Status: NFA-E (Limited Restricted Use)
Case No: E20040006
Case Name: Zenex Tool Company
Trigger Type: Property Sale
Trigger Date: 03/15/2003

Map ID
Direction
Distance
Elevation

MAP FINDINGS

EDR ID Number
EPA ID Number

163
SSE
1/4-1/2
0.470 mi.
2484 ft.

718 14TH STREET
718 14TH ST
UNION CITY, NJ 07087

NJ SHWS
NJ VCP
NJ NJEMS

S108064395
N/A

Relative:
Higher

SHWS:
Site ID: 189885
Status: Closed
Home Owner: Yes
PI Number: 249497

Actual:
230 ft.

Detail As Of April 2012:
X Coord Site: Not reported
X Coord PI: Not reported
Y Coord Site: Not reported
Y Coord PI: Not reported

VCP:

Incident Number: 04-09-03-0839-10
MOA Execution Date: 03/21/2005
Type Of Vcp File: HISTORICAL
Pi Number: Not reported
Case Type(Case Type): Not reported
Case Contact: Department Not reported
Case Contact Name: Not reported
Case Contact: Organization Not reported
Case Contact: Address: Line1 Not reported
Case Contact: Address: Line2 Not reported
Case Contact: Address: Line3 Not reported
Case Contact City,St,Zip: Not reported

NJEMS:

Site Id: 189885
Municipality: UNION CITY
Municipality Name From Spatial Overlay: UNION CITY
GNIS Civil Code For Municipality: 885424
Municipal Code (NJ-1040): 0910
X Coord: 619498
Y Coord: 702988
Coord System: NJ STATE PLANE (NAD83) - USFEET
Coord Type: Hard Copy Map
Coord Origin: DEP-Program
State Standard Numeric Code From Spatial Overlay: 0910
Unique Feature Number For Municipality From Spatial Overlay: Not reported
Eleven Digit Hydrologic Unit Code From Spatial Overlay: 02030103180
Fourteen Digit Hydrologic Unit Code From Spatial Overlay: 02030103180100
Watershed Management Area Number From Spatial Overlay: 05
Watershed Management Area Name From Spatial Overlay: Hackensack, Hudson, and Pascack
Water Region Code From Spatial Overlay: 1
Water Region Name From Spatial Overlay: Northeast
Sub Watershed Name From Overlay: Hackensack R (below Amtrak bridge)
Watershed Name From Spatial Overlay: Hackensack R (below/incl Hirshfeld Bk)

Map ID
Direction
Distance
Elevation

MAP FINDINGS

Site

Database(s)

EDR ID Number
EPA ID Number

164
ENE
1/4-1/2
0.475 mi.
2510 ft.

722 26TH STREET
722 26TH ST
UNION CITY, NJ 07087

NJ SHWS
NJ Release
NJ NJEMS

S106213808
N/A

Relative:
Higher

SHWS:
Site ID: 148309
Status: Closed
Home Owner: Yes
PI Number: 195920

Actual:
189 ft.

Detail As Of April 2012:
X Coord Site: Not reported
X Coord PI: Not reported
Y Coord Site: Not reported
Y Coord PI: Not reported

NJ Release:
Facility Type: Residential
Facility Phone: Not reported
Incident Date: 06/09/2003
Incident Time: Not reported
TD Log #: 59053
Case Number: 03-06-09-1049-44
Date Received: 06/09/2003
Nature of Incident: Not reported
Operator: Not reported
Incident Type: Underground Storage Tank
Incident Location: RESIDENCE AT
Location: Not reported
Other Location: Not reported
Contact Name: Not reported
Caller Name: Not reported
Caller Title: Not reported
Caller Address: Not reported
Caller City,St,Zip: Not reported
Caller Telephone: Not reported
Substance(s): Not reported
Substance Type: Not reported
Substance Identity: Not reported
CAS Number: Not reported
A310 Letter: Not reported
TCPA Chemical: Not reported
Hazardous Material: Not reported
COMU: Not reported
Ref. Code: Not reported
Amount Released: Not reported
Contained: Not reported
Release Type: Not reported
Release VE: Not reported
Injuries: No
Public Exposure: No
Facility Evacuation: No
Police at Scene: No
Firemen at Scene: No
Contamination of: Not reported
Receiving Water: Not reported
Status at Spill: Not reported

Map ID
Direction
Distance
Elevation

MAP FINDINGS

Site

Database(s)

EDR ID Number
EPA ID Number

722 26TH STREET (Continued)

S106213808

NJ Spill Date:	Not reported
NJ Spill Time:	Not reported
NJ Spill Name:	Not reported
NJ Spill Title:	Not reported
NJ Spill Phone:	Not reported
Other Date:	Not reported
Other Time:	Not reported
Other Name:	Not reported
Other Title:	Not reported
Other Telephone:	Not reported
Public Evacuation:	No
Assistance Requested:	Not reported
Wind Direction/Speed:	Not reported
Local Municipality Notified:	Not reported
Local Municipality Name:	Not reported
Local Municipality Title:	Not reported
Local Municipality Telephone:	Not reported
Local Municipality Date:	Not reported
Local Municipality Time:	Not reported
Incident Description:	Not reported
Incident Name:	Not reported
Incident Referred To:	Not reported
Incident Region:	Not reported
Incident Telephone:	Not reported
Incident Date:	Not reported
Incident time:	Not reported
Incident ITM:	Not reported
Comments:	Not reported
Date A310 Letter Printed:	Not reported
Date Local Authority Was Notified:	Not reported
Date Updated:	Not reported
Date Report Faxed to Local Authority:	Not reported
Local Authority Notification Date:	Not reported
Rep Receive Date:	06/09/2003
Reporter Type:	Other
Reporter Name:	REDACTED
Reporter Title:	REDACTED
Reporter Org:	REDACTED
Reporter Address:	Not reported
Reporter City,St,Zip:	Not reported
Reporter County:	Not reported
Incident Status:	Terminated
Incident Category:	Other
Incident Source:	ADOLPHO MARISCAL
Incident Address:	722 26TH ST
Incident Address 2:	Not reported
Incident City,St,Zip:	Union City, NJ
Incident County:	Hudson
DEP Requested:	No
Confidential:	Not reported
Notify Type:	Not reported
Road Closed:	No
Direction:	Not reported
Responsible Party:	Not reported
Responsible Party Name:	Not reported
Responsible Party Contact:	Not reported
Responsible Party Title:	Not reported

Map ID
Direction
Distance
Elevation

MAP FINDINGS

Site

Database(s)

EDR ID Number
EPA ID Number

722 26TH STREET (Continued)

S106213808

Responsible Party Phone: Not reported
Responsible Party Street: Not reported
Responsible Party County: Not reported
Responsible Party City,St,Zip: Not reported
Memo. Of Understanding: Not reported
Drill/trng Exercise: Not reported
Hazardous: Not reported

NJEMS:

Site Id: 148309
Municipality: UNION CITY
Municipality Name From Spatial Overlay: UNION CITY
GNIS Civil Code For Municipality: 885424
Municipal Code (NJ-1040): 0910
X Coord: 621063
Y Coord: 705900
Coord System: NJ STATE PLANE (NAD83) - USFEET
Coord Type: GIS Parcel Centroid
Coord Origin: DEP-GIS
State Standard Numeric Code From Spatial Overlay: 0910
Unique Feature Number For Municipality From Spatial Overlay: Not reported
Eleven Digit Hydrologic Unit Code From Spatial Overlay: 02030103180
Fourteen Digit Hydrologic Unit Code From Spatial Overlay: 02030103180080
Watershed Management Area Number From Spatial Overlay: 05
Watershed Management Area Name From Spatial Overlay: Hackensack, Hudson, and Pascack
Water Region Code From Spatial Overlay: 1
Water Region Name From Spatial Overlay: Northeast
Sub Watershed Name From Overlay: Hackensack R (Rt 3 to Bellmans Ck)
Watershed Name From Spatial Overlay: Hackensack R (below/incl Hirshfeld Bk)

165
South
1/4-1/2
0.479 mi.
2529 ft.

SUNOCO S/S
12TH & KENNEDY BLVD.
UNION CITY, NJ

NJ HIST LUST S104587867
N/A

Relative:
Higher

LUST HIST:

Case ID: 88-09-05-0946
Lead Program Assigned: Bureau of Underground Storage Tanks
Facility Status: Site Issued Letter of No Further Action for Area(s) Of Concern
UST ID: Not reported
TMS Number: Not reported
Remedial Level: Not reported
Case Manager: Not reported
Facility Phone: Not reported
No Further Action: 4/13/1992 0:00:00
RAW Approved: Not reported
CEA: Not reported
Date CEA Lifted: Not reported
Dead Notice: Not reported

Actual:
189 ft.

Map ID
Direction
Distance
Elevation

MAP FINDINGS

Site

Database(s)

EDR ID Number
EPA ID Number

166
East
1/4-1/2
0.480 mi.
2537 ft.

2513 CENTRAL AVE
UNION CITY, NJ 07086

NJ SHWS **S113660339**
NJ Release **N/A**

Relative:
Higher

SHWS:

Site ID: 477098
Status: Closed
Home Owner: Yes
PI Number: 601809

Actual:
190 ft.

Detail As Of April 2012:

X Coord Site: Not reported
X Coord PI: Not reported
Y Coord Site: Not reported
Y Coord PI: Not reported

NJ Release:

Facility Type: Residential
Facility Phone: Not reported
Incident Date: 01/31/2013
Incident Time: Not reported
TD Log #: 459644
Case Number: 13-01-31-0937-42
Date Received: 01/31/2013
Nature of Incident: Not reported
Operator: Not reported
Incident Type: Underground Storage Tank
Incident Location: RESIDENTIAL
Location: Not reported
Other Location: Not reported
Contact Name: Not reported
Caller Name: Not reported
Caller Title: Not reported
Caller Address: Not reported
Caller City,St,Zip: Not reported
Caller Telephone: Not reported
Substance(s): Not reported
Substance Type: Not reported
Substance Identity: Not reported
CAS Number: Not reported
A310 Letter: Not reported
TCPA Chemical: Not reported
Hazardous Material: Not reported
COMU: Not reported
Ref. Code: Not reported
Amount Released: Not reported
Contained: Not reported
Release Type: Not reported
Release VE: Not reported
Injuries: No
Public Exposure: No
Facility Evacuation: No
Police at Scene: No
Firemen at Scene: No
Contamination of: Not reported
Receiving Water: Not reported
Status at Spill: Not reported

Map ID
Direction
Distance
Elevation

MAP FINDINGS

Site

Database(s)

EDR ID Number
EPA ID Number

(Continued)

S113660339

NJ Spill Date:	Not reported
NJ Spill Time:	Not reported
NJ Spill Name:	Not reported
NJ Spill Title:	Not reported
NJ Spill Phone:	Not reported
Other Date:	Not reported
Other Time:	Not reported
Other Name:	Not reported
Other Title:	Not reported
Other Telephone:	Not reported
Public Evacuation:	No
Assistance Requested:	Not reported
Wind Direction/Speed:	Not reported
Local Municipality Notified:	Not reported
Local Municipality Name:	Not reported
Local Municipality Title:	Not reported
Local Municipality Telephone:	Not reported
Local Municipality Date:	Not reported
Local Municipality Time:	Not reported
Incident Description:	Not reported
Incident Name:	Not reported
Incident Referred To:	Not reported
Incident Region:	Not reported
Incident Telephone:	Not reported
Incident Date:	Not reported
Incident time:	Not reported
Incident ITM:	Not reported
Comments:	Not reported
Date A310 Letter Printed:	Not reported
Date Local Authority Was Notified:	Not reported
Date Updated:	Not reported
Date Report Faxed to Local Authority:	Not reported
Local Authority Notification Date:	Not reported
Rep Receive Date:	01/31/2013
Reporter Type:	Other
Reporter Name:	REDACTED
Reporter Title:	REDACTED
Reporter Org:	REDACTED
Reporter Address:	Not reported
Reporter City,St,Zip:	Not reported
Reporter County:	Not reported
Incident Status:	Terminated
Incident Category:	Other
Incident Source:	RUBEN CASTRO
Incident Address:	413 WALKER ST
Incident Address 2:	Not reported
Incident City,St,Zip:	Fairview Boro, NJ 07022
Incident County:	Bergen
DEP Requested:	No
Confidential:	Not reported
Notify Type:	Not reported
Road Closed:	No
Direction:	Not reported
Responsible Party:	Not reported
Responsible Party Name:	Not reported
Responsible Party Contact:	Not reported
Responsible Party Title:	Not reported

Map ID
Direction
Distance
Elevation

MAP FINDINGS

Site

Database(s)

EDR ID Number
EPA ID Number

(Continued)

S113660339

Responsible Party Phone: Not reported
Responsible Party Street: Not reported
Responsible Party County: Not reported
Responsible Party City,St,Zip: Not reported
Memo. Of Understanding: Not reported
Drill/trng Exercise: Not reported
Hazardous: Not reported

167
SW
1/4-1/2
0.481 mi.
2540 ft.

B & S FUEL INC
1008 TONNELLE AVE
NORTH BERGEN TWP, NJ 07047

NJ SHWS
NJ HIST LUST
NJ UST

U003367334
N/A

Relative:
Lower

SHWS:
Site ID: 7091
Status: Closed
Home Owner: No
PI Number: 032439

Actual:
15 ft.

Detail As Of April 2012:
X Coord Site: Not reported
X Coord PI: Not reported
Y Coord Site: Not reported
Y Coord PI: Not reported

LUST HIST:

Case ID: 98-10-21-1547-33
Lead Program Assigned: Bureau of Underground Storage Tanks
Facility Status: Site Issued Letter of No Further Action for Area(s) Of Concern
UST ID: 0324399
TMS Number: N98-0721
Remedial Level: Site has more than 1 area of concern or more than 1 media of concern.
Case Manager: Stephen Tater
Facility Phone: (609) 633-0580
No Further Action: 8/9/2000 0:00:00
RAW Approved: Not reported
CEA: Not reported
Date CEA Lifted: Not reported
Dead Notice: Not reported

UST:

Facility ID: 032439

Contact:

Owner Name: BALBIR SINGH
Organization: B & S FUEL INC
Contact Type(UST Reg): Facility Operator
Contact Address (UST Reg): 1810 TONNELLE AVE
Contact Address 2 (UST Reg): Not reported
Contact City,St,Zip (UST Reg): North Bergen, NJ 07047

Owner Name: BALBIR SINGH
Organization: B & S FUEL INC
Contact Type(UST Reg): Tank Owner
Contact Address (UST Reg): 1810 TONNELLE AVE
Contact Address 2 (UST Reg): Not reported

Map ID
Direction
Distance
Elevation

MAP FINDINGS

Site

Database(s)

EDR ID Number
EPA ID Number

B & S FUEL INC (Continued)

U003367334

Conact City,St,Zip (UST Reg): North Bergen, NJ 07047

Tanks:

Tank Id: TANK-1
Tank Number: 01
Tank Status: **Removed**
Tank Status Date: 09/15/1998
Install Date: 01/01/1944
Tank Contents: Medium Diesel Fuel (No. 2-D)
Tank Size: 6000
Tank Compliance: No
Overfill: No
Compliance Monitoring?: No
Overfill Protection: No
Spill Containment: No
Tank Wellhead Protection: No
Tank/Pipe Construction Type: Tank Bare steel
Tank/Pipe Construction Type: Pipe Bare steel
Tank/Pipe Monitor: Pipe None
Tank/Pipe Monitor: Tank Manual Tank Gauging

Tank Id: TANK-2
Tank Number: 02
Tank Status: **Removed**
Tank Status Date: 09/15/1998
Install Date: 01/01/1944
Tank Contents: Medium Diesel Fuel (No. 2-D)
Tank Size: 6000
Tank Compliance: No
Overfill: No
Compliance Monitoring?: No
Overfill Protection: No
Spill Containment: No
Tank Wellhead Protection: No
Tank/Pipe Construction Type: Pipe Bare steel
Tank/Pipe Construction Type: Tank Bare steel
Tank/Pipe Monitor: Pipe None
Tank/Pipe Monitor: Tank Manual Tank Gauging

Tank Id: TANK-3
Tank Number: 03
Tank Status: **Removed**
Tank Status Date: 09/15/1998
Install Date: 01/01/1944
Tank Contents: Unleaded Gasoline
Tank Size: 6000
Tank Compliance: No
Overfill: No
Compliance Monitoring?: No
Overfill Protection: No
Spill Containment: No
Tank Wellhead Protection: No
Tank/Pipe Construction Type: Pipe Bare steel
Tank/Pipe Construction Type: Tank Bare steel

Map ID
Direction
Distance
Elevation

MAP FINDINGS

Site

Database(s)

EDR ID Number
EPA ID Number

B & S FUEL INC (Continued)

U003367334

Tank/Pipe Monitor: Pipe None
Tank/Pipe Monitor: Tank Manual Tank Gauging

Tank Id: TANK-4
Tank Number: 04
Tank Status: In-use
Tank Status Date: 01/01/1992
Install Date: 01/01/1992
Tank Contents: Kerosene (No. 1)
Tank Size: 3000
Tank Compliance: Yes
Overfill: Yes
Compliance Monitoring?: Yes
Overfill Protection: Yes
Spill Containment: Yes
Tank Wellhead Protection: Yes
Tank/Pipe Construction Type: Pipe Fiberglass-reinforced plastic
Tank/Pipe Construction Type: Tank Fiberglass-reinforced plastic
Tank/Pipe Monitor: Pipe Other: Safe (European) Suction
Tank/Pipe Monitor: Tank In-tank(automatic)monitoring
Tank/Pipe Monitor: Tank Interstitial

Tank Id: TANK-5
Tank Number: 05
Tank Status: In-use
Tank Status Date: 01/01/1992
Install Date: 01/01/1992
Tank Contents: Unleaded Gasoline
Tank Size: 6000
Tank Compliance: Yes
Overfill: Yes
Compliance Monitoring?: Yes
Overfill Protection: Yes
Spill Containment: Yes
Tank Wellhead Protection: Yes
Tank/Pipe Construction Type: Tank Fiberglass-reinforced plastic
Tank/Pipe Construction Type: Pipe Fiberglass-reinforced plastic
Tank/Pipe Monitor: Pipe Automatic line leak detector
Tank/Pipe Monitor: Pipe Tightness Test
Tank/Pipe Monitor: Tank In-tank(automatic)monitoring

Tank Id: TANK-6
Tank Number: 06
Tank Status: In-use
Tank Status Date: 09/01/1998
Install Date: 09/01/1998
Tank Contents: Unleaded Gasoline
Tank Size: 10000
Tank Compliance: Yes
Overfill: Yes
Compliance Monitoring?: Yes
Overfill Protection: Yes
Spill Containment: Yes
Tank Wellhead Protection: Yes

Map ID
Direction
Distance
Elevation

MAP FINDINGS

Site

Database(s)

EDR ID Number
EPA ID Number

B & S FUEL INC (Continued)

U003367334

Tank/Pipe Construction Type: Pipe Fiberglass-reinforced plastic
Tank/Pipe Construction Type: Tank Fiberglass-coated steel
Tank/Pipe Monitor: Pipe Automatic line leak detector
Tank/Pipe Monitor: Pipe Tightness Test
Tank/Pipe Monitor: Tank In-tank(automatic)monitoring
Tank/Pipe Monitor: Tank Interstitial

Tank Id: TANK-7
Tank Number: 07
Tank Status: In-use
Tank Status Date: 09/01/1998
Install Date: 09/01/1998
Tank Contents: Medium Diesel Fuel (No. 2-D)
Tank Size: 10000
Tank Compliance: Yes
Overfill: Yes
Compliance Monitoring?: Yes
Overfill Protection: Yes
Spill Containment: Yes
Tank Wellhead Protection: Yes
Tank/Pipe Construction Type: Pipe Fiberglass-reinforced plastic
Tank/Pipe Construction Type: Tank Fiberglass-coated steel
Tank/Pipe Monitor: Pipe Automatic line leak detector
Tank/Pipe Monitor: Pipe Tightness Test
Tank/Pipe Monitor: Tank In-tank(automatic)monitoring
Tank/Pipe Monitor: Tank Interstitial

Tank Id: TANK-8
Tank Number: 08
Tank Status: In-use
Tank Status Date: 09/01/1998
Install Date: 09/01/1998
Tank Contents: Medium Diesel Fuel (No. 2-D)
Tank Size: 10000
Tank Compliance: Yes
Overfill: Yes
Compliance Monitoring?: Yes
Overfill Protection: Yes
Spill Containment: Yes
Tank Wellhead Protection: Yes
Tank/Pipe Construction Type: Pipe Fiberglass-reinforced plastic
Tank/Pipe Construction Type: Tank Fiberglass-coated steel
Tank/Pipe Monitor: Pipe Automatic line leak detector
Tank/Pipe Monitor: Pipe Tightness Test
Tank/Pipe Monitor: Tank In-tank(automatic)monitoring
Tank/Pipe Monitor: Tank Interstitial

Map ID
Direction
Distance
Elevation

MAP FINDINGS

EDR ID Number
EPA ID Number

168
ENE
1/4-1/2
0.481 mi.
2542 ft.

WOLFE IRVING
2612 2614 SUMMIT AVE
UNION CITY, NJ 07087

NJ SHWS **S113633352**
NJ NJEMS **N/A**

Relative:
Higher

SHWS:
Site ID: 54673
Status: Active
Home Owner: No
PI Number: 024159

Actual:
187 ft.

Detail As Of April 2012:
X Coord Site: Not reported
X Coord PI: Not reported
Y Coord Site: Not reported
Y Coord PI: Not reported

NJEMS:
Site Id: 54673
Municipality: UNION CITY
Municipality Name From Spatial Overlay: UNION CITY
GNIS Civil Code For Municipality: 885424
Municipal Code (NJ-1040): 0910
X Coord: 620786
Y Coord: 705869
Coord System: NJ STATE PLANE (NAD83) - USFEET
Coord Type: Exact Address Match
Coord Orign: DEP-Program
State Standard Numeric Code From Spatial Overlay: 0910
Unique Feature Number For Municipality From Spatial Overlay: Not reported
Eleven Digit Hydrologic Unit Code From Spatial Overlay: 02030103180
Fourteen Digit Hydrologic Unit Code From Spatial Overlay: 02030103180080
Watershed Management Area Number From Spatial Overlay: 05
Watershed Management Area Name From Spatial Overlay: Hackensack, Hudson, and Pascack
Water Region Code From Spatial Overlay: 1
Water Region Name From Spatial Overlay: Northeast
Sub Watershed Name From Overlay: Hackensack R (Rt 3 to Bellmans Ck)
Watershed Name From Spatial Overlay: Hackensack R (below/incl Hirshfeld Bk)

AU169
East
1/4-1/2
0.489 mi.
2582 ft.

R&M KNITTING MILL
2311 WEST ST
UNION CITY, NJ

NJ SHWS **S108028584**
NJ HWS RE-EVAL **N/A**

Site 1 of 3 in cluster AU

Relative:
Higher

SHWS:
Site ID: 56762
Status: Pending
Home Owner: No
PI Number: 031740

Actual:
193 ft.

Detail As Of April 2012:
X Coord Site: Not reported
X Coord PI: Not reported
Y Coord Site: Not reported
Y Coord PI: Not reported

HWS RE-EVAL:
Facility Status: Assigned to RPIU. Under Investigation.

Map ID
Direction
Distance
Elevation

MAP FINDINGS

Site

Database(s)

EDR ID Number
EPA ID Number

R&M KNITTING MILL (Continued)

S108028584

PI Number: 031740
Category: Non-Homeowner

AU170
East
1/4-1/2
0.489 mi.
2582 ft.

R & M KNITTING MILL
2311 WEST ST
UNION CITY, NJ

Site 2 of 3 in cluster AU

NJ HIST LUST **S104392831**
N/A

Relative:
Higher

LUST HIST:
Case ID: 97-03-27-1356-11
Lead Program Assigned: Bureau of Field Operations - Initial Notice Section
Facility Status: Case Awaiting Assignment
UST ID: 0317405
TMS Number: Not reported
Remedial Level: Site has 1 area of concern with 1 media of concern.
Case Manager: Maria Brimat
Facility Phone: (609) 633-8110
No Further Action: Not reported
RAW Approved: Not reported
CEA: Not reported
Date CEA Lifted: Not reported
Dead Notice: Not reported

Actual:
193 ft.

171
SE
1/4-1/2
0.491 mi.
2592 ft.

611 16TH ST
UNION CITY, NJ 07086

NJ SHWS **S111261102**
NJ Release **N/A**

Relative:
Higher

SHWS:
Site ID: 450802
Status: Closed
Home Owner: Yes
PI Number: 566894

Actual:
254 ft.

Detail As Of April 2012:
X Coord Site: Not reported
X Coord PI: Not reported
Y Coord Site: Not reported
Y Coord PI: Not reported

NJ Release:
Facility Type: Residential
Facility Phone: Not reported
Incident Date: 05/24/2011
Incident Time: Not reported
TD Log #: 387499
Case Number: 11-05-24-1214-30
Date Received: 05/24/2011
Nature of Incident: Not reported
Operator: Not reported
Incident Type: Underground Storage Tank
Incident Location: RESID
Location: Not reported
Other Location: Not reported

Map ID
Direction
Distance
Elevation

MAP FINDINGS

Site

Database(s)

EDR ID Number
EPA ID Number

(Continued)

S111261102

Contact Name:	Not reported
Caller Name:	Not reported
Caller Title:	Not reported
Caller Address:	Not reported
Caller City,St,Zip:	Not reported
Caller Telephone:	Not reported
Substance(s):	Not reported
Substance Type:	Not reported
Substance Identity:	Not reported
CAS Number:	Not reported
A310 Letter:	Not reported
TCPA Chemical:	Not reported
Hazrds Material:	Not reported
COMU:	Not reported
Ref. Code:	Not reported
Amt Released:	Not reported
Contained:	Not reported
Release Type:	Not reported
Release VE:	Not reported
Injuries:	No
Public Exposure:	No
Facility Evacuation:	No
Police at Scene:	No
Firemen at Scene:	No
Contamination of:	Not reported
Receiving Water:	Not reported
Status at Spill:	Not reported
NJ Spill Date:	Not reported
NJ Spill Time:	Not reported
NJ Spill Name:	Not reported
NJ Spill Title:	Not reported
NJ Spill Phone:	Not reported
Other Date:	Not reported
Other Time:	Not reported
Other Name:	Not reported
Other Title:	Not reported
Other Telephone:	Not reported
Public Evacuation:	No
Assistance Requested:	Not reported
Wind Direction/Speed:	Not reported
Local Municipality Notified:	Not reported
Local Municipality Name:	Not reported
Local Municipality Title:	Not reported
Local Municipality Telephone:	Not reported
Local Municipality Date:	Not reported
Local Municipality Time:	Not reported
Incident Description:	Not reported
Incident Name:	Not reported
Incident Referred To:	Not reported
Incident Region:	Not reported
Incident Telephone:	Not reported
Incident Date:	Not reported
Incident time:	Not reported
Incident ITM:	Not reported
Comments:	Not reported
Date A310 Letter Printed:	Not reported
Date Local Authority Was Notified:	Not reported

Map ID
Direction
Distance
Elevation

MAP FINDINGS

Site

Database(s)

EDR ID Number
EPA ID Number

(Continued)

S111261102

Date Updated: Not reported
Date Report Faxed to Local Authority: Not reported
Local Authority Notification Date: Not reported
Rep Receive Date: 05/24/2011
Reporter Type: Other
Reporter Name: REDACTED
Reporter Title: REDACTED
Reporter Org: REDACTED
Reporter Address: Not reported
Reporter City,St,Zip: Not reported
Reporter County: Not reported
Incident Status: Terminated
Incident Category: Other
Incident Source: MIKE GILEON
Incident Address: 611 16TH ST
Incident Address 2: Not reported
Incident City,St,Zip: Union City, NJ 07086
Incident County: Hudson
DEP Requested: No
Confidential: Not reported
Notify Type: Not reported
Road Closed: No
Direction: Not reported
Responsible Party: Not reported
Responsible Party Name: Not reported
Responsible Party Contact: Not reported
Responsible Party Title: Not reported
Responsible Party Phone: Not reported
Responsible Party Street: Not reported
Responsible Party County: Not reported
Responsible Party City,St,Zip: Not reported
Memo. Of Understanding: Not reported
Drill/trng Exercise: Not reported
Hazardous: Not reported

AU172 608 24TH STREET
East 608 24TH ST
1/4-1/2 UNION CITY, NJ 07087
0.493 mi.
2603 ft. Site 3 of 3 in cluster AU

FINDS 1010508291
NJ SHWS N/A
NJ NJEMS

Relative:
Higher

FINDS:

Registry ID: 110032863033

Actual:
190 ft.

Environmental Interest/Information System

NJ-NJEMS (New Jersey - New Jersey Environmental Management System).
The Department of Environmental Protection (NJDEP) manages large
databases of environmental information in this integrated system.

SHWS:

Site ID: 364359
Status: Closed
Home Owner: Yes
PI Number: 450254

Map ID
Direction
Distance
Elevation

MAP FINDINGS

Site

Database(s)

EDR ID Number
EPA ID Number

608 24TH STREET (Continued)

1010508291

Detail As Of April 2012:

X Coord Site: Not reported
X Coord PI: Not reported
Y Coord Site: Not reported
Y Coord PI: Not reported

NJEMS:

Site Id: 364359
Municipality: UNION CITY
Municipality Name From Spatial Overlay: UNION CITY
GNIS Civil Code For Municipality: 885424
Municipal Code (NJ-1040): 0910
X Coord: 621205
Y Coord: 705185
Coord System: NJ STATE PLANE (NAD83) - USFEET
Coord Type: GIS Parcel Centroid
Coord Orign: DEP-GIS
State Standard Numeric Code From Spatial Overlay: 0910
Unique Feature Number For Municipality From Spatial Overlay: Not reported
Eleven Digit Hydrologic Unit Code From Spatial Overlay: 02030103180
Fourteen Digit Hydrologic Unit Code From Spatial Overlay: 02030103180080
Watershed Management Area Number From Spatial Overlay: 05
Watershed Management Area Name From Spatial Overlay: Hackensack, Hudson, and Pascack
Water Region Code From Spatial Overlay: 1
Water Region Name From Spatial Overlay: Northeast
Sub Watershed Name From Overlay: Hackensack R (Rt 3 to Bellmans Ck)
Watershed Name From Spatial Overlay: Hackensack R (below/incl Hirshfeld Bk)

173
South
1/4-1/2
0.494 mi.
2607 ft.

1201 11TH STREET
1201 11TH ST
NORTH BERGEN TWP, NJ 07047

NJ SHWS 1008958814
NJ HIST HWS N/A
NJ NJEMS

Relative:
Higher

SHWS:

Site ID: 174471
Status: Pending
Home Owner: Yes
PI Number: 228799

Actual:
177 ft.

Detail As Of April 2012:

X Coord Site: 618471
X Coord PI: 618471
Y Coord Site: 702587
Y Coord PI: 702587

HIST SHWS:

Case Status: Active
Status Date: 4/19/2004
Case ID: 228799
Contact: County Environmental Health Act
Sub Section Label: A: Sites with On-Site Sources of Contamination
Site Municipality: 0908
Remedial Level Code: C1
Classification exception area dt: None
Classification exception area dt: Not reported
Deed Notice Status: None

Map ID
Direction
Distance
Elevation

MAP FINDINGS

Site

Database(s)

EDR ID Number
EPA ID Number

1201 11TH STREET (Continued)

1008958814

Deed Notice Date: Not reported
Engineering Control Status: None
Engineering Control Date: Not reported
National Priorities List Status: Not reported
National Priorities List Date: Not reported
X Coordinate: 618471
Y Coordinate: 702587
Coordinate System: NJ State Plane (NAD83) - USFEET

NJEMS:

Site Id: 174471
Municipality: NORTH BERGEN TWP
Municipality Name From Spatial Overlay: NORTH BERGEN TWP
GNIS Civil Code For Municipality: 882223
Municipal Code (NJ-1040): 0908
X Coord: 618471
Y Coord: 702587
Coord System: NJ STATE PLANE (NAD83) - USFEET
Coord Type: Exact Address Match
Coord Origin: DEP-GIS
State Standard Numeric Code From Spatial Overlay: 0908
Unique Feature Number For Municipality From Spatial Overlay: Not reported
Eleven Digit Hydrologic Unit Code From Spatial Overlay: 02030103180
Fourteen Digit Hydrologic Unit Code From Spatial Overlay: 02030103180100
Watershed Management Area Number From Spatial Overlay: 05
Watershed Management Area Name From Spatial Overlay: Hackensack, Hudson, and Pascack
Water Region Code From Spatial Overlay: 1
Water Region Name From Spatial Overlay: Northeast
Sub Watershed Name From Overlay: Hackensack R (below Amtrak bridge)
Watershed Name From Spatial Overlay: Hackensack R (below/incl Hirshfeld Bk)

174
ENE
1/2-1
0.502 mi.
2651 ft.

2812 KENNEDY BLVD
2812 KENNEDY BLVD
NORTH BERGEN TWP, NJ

NJ SHWS S109310744
N/A

Relative:
Higher

SHWS:
Site ID: 79964
Status: Closed
Home Owner: No
PI Number: G000040756

Actual:
171 ft.

Detail As Of April 2012:

X Coord Site: Not reported
X Coord PI: Not reported
Y Coord Site: Not reported
Y Coord PI: Not reported

Map ID
Direction
Distance
Elevation

MAP FINDINGS

Site

Database(s)

EDR ID Number
EPA ID Number

175
South
1/2-1
0.505 mi.
2667 ft.

A PENZA MODERN MOVERS
1110 KENNEDY BLVD
UNION CITY, NJ 07087

NJ SHWS
NJ UST
NJ SPILLS

U000365807
N/A

Relative:
Higher

SHWS:

Site ID: 51696
Status: Closed
Home Owner: No
PI Number: 017479

Actual:
186 ft.

Detail As Of April 2012:

X Coord Site: Not reported
X Coord PI: Not reported
Y Coord Site: Not reported
Y Coord PI: Not reported

UST:

Facility ID: 017479

Contact:

Owner Name: Not Identified Not Identified
Organization: Not Identified
Contact Type(UST Reg): Facility Operator
Contact Address (UST Reg): Not reported
Contact Address 2 (UST Reg): Not reported
Contact City,St,Zip (UST Reg): Not reported

Owner Name: LOUIS PENSA
Organization: LOUIS PENSA
Contact Type(UST Reg): Tank Owner
Contact Address (UST Reg): 1110 KENNEDY BLVD
Contact Address 2 (UST Reg): Not reported
Contact City,St,Zip (UST Reg): Union City, NJ 07087

Tanks:

Tank Id: TANK-1
Tank Number: 0001
Tank Status: Removed
Tank Status Date: 06/02/1999
Install Date: 01/01/1979
Tank Contents: Medium Diesel Fuel (No. 2-D)
Tank Size: 900
Tank Compliance: No
Overfill: Yes
Compliance Monitoring?: No
Overfill Protection: Yes
Spill Containment: No
Tank Wellhead Protection: Not reported
Tank/Pipe Construction Type: Pipe Bare steel
Tank/Pipe Construction Type: Tank Bare steel
Tank/Pipe Monitor: Pipe None
Tank/Pipe Monitor: Tank None

Tank Id: TANK-2

Map ID
Direction
Distance
Elevation

MAP FINDINGS

Site

Database(s)

EDR ID Number
EPA ID Number

A Pensa Modern Movers (Continued)

U000365807

Tank Number: 0002
Tank Status: **Removed**
Tank Status Date: 06/02/1999
Install Date: 01/01/1979
Tank Contents: Medium Diesel Fuel (No. 2-D)
Tank Size: 450
Tank Compliance: No
Overfill: Yes
Compliance Monitoring?: No
Overfill Protection: Yes
Spill Containment: No
Tank Wellhead Protection: Not reported
Tank/Pipe Construction Type: Pipe Bare steel
Tank/Pipe Construction Type: Tank Bare steel
Tank/Pipe Monitor: Pipe None
Tank/Pipe Monitor: Tank None

NJ SPILL:

Facility ID: 44088
Case Number: 99-06-02-1324-08
Notify Type: Other
Date Received: 06/02/1999
Location: Other
Other Location: Not reported
Incident Date: 06/02/1999
Incident Time: 1300
A310 Letter: True
Ref. Code: 101
COMU: 0910
CAS Number: Not reported
Hazardous: No
Incident Location: Not reported
Facility Type: Residential
Facility Phone: 201-863-5360
Substance(s): Not reported
Substance Type: Not reported
Substance Identity: Not reported
TCPA Chemical: Not reported
Hazrds Material: Not reported
Amnt Released: Not reported
Release VE: Not reported
Contained: Not reported
Release Type: Not reported
Incident Desc: Not reported
Status at Spill: 1/1000 GAL UST REMOVED. REG. # 174792. N98-2573. DISCOVERED HOLES IN TANK. SOIL SAMPLES BEING TAKEN. CLEAN UP PENDING.

NJ Spill Date: Not reported
NJ Spill Time: Not reported
NJ Spill Name: Not reported
NJ Spill Title: Not reported
NJ Spill Phone: Not reported
Other Date: Not reported
Other Time: Not reported
Other Name: Not reported
Other Title: Not reported
Other Phone: Not reported
Injuries: No

Map ID
Direction
Distance
Elevation

MAP FINDINGS

Site

Database(s)

EDR ID Number
EPA ID Number

A PENZA MODERN MOVERS (Continued)

U000365807

Public Exposure: No
Road Closed: No
Facility Evacuation: No
Receiving Water: Not reported
Public Evacuation: No
Police at Scene: No
Firemen at Scene: No
Contamination of: Land
Nature of Incident: Not reported
Wind Direction/Speed: 0
Assistance Requested: No
Memo. Of Understanding: No
Drill/trng Exercise: No
Operator: MARIE
Contact Name: Not reported
Caller Name: REDACTED
Caller Title: Not reported
Caller Address: Not reported
Caller City,St,Zip: Not reported
Caller Phone: Not reported
Responsible Party: Known
Responsible Party Name: A PENZA MODERN MOVER
Responsible Party Contact: AUGIE PENZA
Responsible Party Title: OWNER
Responsible Party Telephone: 201-863-5360
Responsible Party Street: 1110 KENNEDY BLVD
Responsible Party Municipality: UNION CITY
Responsible Party State: NJ
Responsible Party Zip: 07089
Responsible City,St,Zip: UNION CITY, NJ
Responsible Party County: HUDSON
Local Municipality: No
Local Municipality Name: Not reported
Local Municipality Title: Not reported
Local Municipality Phone: Not reported
Local Municipality Date: Not reported
Local Municipality Time: Not reported
Incident Name: Not reported
Incident Referred To: Not reported
Incident Region: Not reported
Incident Phone: Not reported
Incident Date: Not reported
Comments: A SECOND TANK WAS REMOVED SOIL CONTAMINATION ALSO DISCOVERED AT
LOCATION.UPDATED AT 1455 HRS..JES.
Date A310 Letter Printed: Not reported
Date Local Authority Was Notified: Not reported
Date Update: Not reported
Date Report Faxed to Local Authority: Not reported
Local Authority Notification Date: Not reported
Reporter Name: Not reported
Reporter Type: Not reported
Rep Received Date: Not reported
Reporter Title: Not reported
Reporter Orgzn: Not reported
Reporter Address: Not reported
Reporter City,St,Zip: Not reported
Reporter County: Not reported

Map ID
Direction
Distance
Elevation

MAP FINDINGS

Site

Database(s)

EDR ID Number
EPA ID Number

A PENZA MODERN MOVERS (Continued)

U000365807

Incident Type: Not reported
Incident Status: Not reported
Incident Category: Not reported
Incident Source: Not reported
Incident Address: Not reported
Incident Address 2: Not reported
Incident City,St,Zip: Not reported
Incident County: Not reported
DEP Requested: Not reported
Confidential: Not reported

176
South
1/2-1
0.508 mi.
2683 ft.

813 12TH STREET
813 12TH ST
UNION CITY, NJ 07087

NJ SHWS
NJ HIST HWS
NJ NJEMS

1008952461
N/A

**Relative:
Higher**

SHWS:
Site ID: 164755
Status: Closed
Home Owner: Yes
PI Number: 216556

**Actual:
200 ft.**

Detail As Of April 2012:
X Coord Site: Not reported
X Coord PI: Not reported
Y Coord Site: Not reported
Y Coord PI: Not reported

HIST SHWS:

Case Status: Active
Status Date: 11/19/2003
Case ID: 216556
Contact: Bureau of Field Operations - Northern
Sub Section Label: A: Sites with On-Site Sources of Contamination
Site Municipality: 0910
Remedial Level Code: C2
Classification exception area dt: None
Classification exception area dt: Not reported
Deed Notice Status: None
Deed Notice Date: Not reported
Engineering Control Status: None
Engineering Control Date: Not reported
National Priorities List Status: Not reported
National Priorities List Date: Not reported
X Coordinate: 618979
Y Coordinate: 702525
Coordinate System: NJ State Plane (NAD83) - USFEET

NJEMS:

Site Id: 164755
Municipality: UNION CITY
Municipality Name From Spatial Overlay: UNION CITY
GNIS Civil Code For Municipality: 885424
Municipal Code (NJ-1040): 0910
X Coord: 618843
Y Coord: 702515

Map ID
Direction
Distance
Elevation

MAP FINDINGS

Site

Database(s)

EDR ID Number
EPA ID Number

813 12TH STREET (Continued)

1008952461

Coord System:	NJ STATE PLANE (NAD83) - USFEET
Coord Type:	GIS Parcel Centroid
Coord Orign:	DEP-GIS
State Standard Numeric Code From Spatial Overlay:	0910
Unique Feature Number For Municipality From Spatial Overlay:	Not reported
Eleven Digit Hydrologic Unit Code From Spatial Overlay):	02030103180
Fourteen Digit Hydrologic Unit Code From Spatial Overlay:	02030103180100
Watershed Management Area Number From Spatial Overlay:	05
Watershed Management Area Name From Spatial Overlay:	Hackensack, Hudson, and Pascack
Water Region Code From Spatial Overlay:	1
Water Region Name From Spatial Overlay:	Northeast
Sub Watershed Name From Overlay:	Hackensack R (below Amtrak bridge)
Watershed Name From Spatial Overlay:	Hackensack R (below/incl Hirshfeld Bk)

177
East
1/2-1
0.509 mi.
2686 ft.

2601 CENTRAL AVENUE
2601 CENTRAL AVE
UNION CITY, NJ 07093

NJ SHWS **S105009787**
NJ VCP **N/A**

Relative:
Higher

SHWS:
Site ID: 80728
Status: Closed
Home Owner: No
PI Number: G000059790

Actual:
188 ft.

Detail As Of April 2012:
X Coord Site: Not reported
X Coord PI: Not reported
Y Coord Site: Not reported
Y Coord PI: Not reported

VCP:
Incident Number: 00-09-07-1117-05
MOA Execution Date: 10/05/2000
Type Of Vcp File: HISTORICAL
Pi Number: Not reported
Case Type(Case Type): Not reported
Case Contact: Department Not reported
Case Contact Name: Not reported
Case Contact: Organization North Hudson Community Action Corporation
Case Contact: Address: Line1 Not reported
Case Contact: Address: Line2 Not reported
Case Contact: Address: Line3 Not reported
Case Contact City,St,Zip: Not reported

AV178 **PASSIONIST MISSIONARIES**
ESE **526 MONASTERY PL**
1/2-1 **UNION CITY, NJ 07087**
0.510 mi.
2695 ft. **Site 1 of 2 in cluster AV**

FINDS **1007042971**
NJ SHWS **N/A**
NJ SPILLS
NJ NJEMS

Relative:
Higher

FINDS:
Registry ID: 110029593170

Actual:
214 ft.

Map ID
Direction
Distance
Elevation

MAP FINDINGS

Site

Database(s)

EDR ID Number
EPA ID Number

PASSIONIST MISSIONARIES (Continued)

1007042971

Environmental Interest/Information System

NJ-NJEMS (New Jersey - New Jersey Environmental Management System).
The Department of Environmental Protection (NJDEP) manages large
databases of environmental information in this integrated system.

SHWS:

Site ID: 57774
Status: Closed
Home Owner: No
PI Number: 033437

Detail As Of April 2012:

X Coord Site: Not reported
X Coord PI: Not reported
Y Coord Site: Not reported
Y Coord PI: Not reported

NJ SPILL:

Facility ID: 44776
Case Number: 99-06-15-1356-14
Notify Type: Other
Date Received: 06/15/1999
Location: Other
Other Location: Not reported
Incident Date: 06/15/1999
Incident Time: 1300
A310 Letter: True
Ref. Code: 101
COMU: 0910
CAS Number: Not reported
Hazardous: No
Incident Location: Not reported
Facility Type: Commercial
Facility Phone: Not reported
Substance(s): Not reported
Substance Type: Not reported
Substance Identity: Not reported
TCPA Chemical: Not reported
Hazrds Material: Not reported
Amnt Released: Not reported
Release VE: Not reported
Contained: Not reported
Release Type: Not reported
Incident Desc: Not reported
Status at Spill: DISCOVERED SOIL CONTAMINATION DURING REMOVAL OF 1/1500 GAL UST. UST
#0334376. CLEANUP IS IN PROGRESS.

NJ Spill Date: Not reported
NJ Spill Time: Not reported
NJ Spill Name: Not reported
NJ Spill Title: Not reported
NJ Spill Phone: Not reported
Other Date: Not reported
Other Time: Not reported
Other Name: Not reported
Other Title: Not reported
Other Phone: Not reported

Map ID
Direction
Distance
Elevation

MAP FINDINGS

Site

Database(s)

EDR ID Number
EPA ID Number

PASSIONIST MISSIONARIES (Continued)

1007042971

Injuries: No
Public Exposure: No
Road Closed: No
Facility Evacuation: No
Receiving Water: Not reported
Public Evacuation: No
Police at Scene: No
Firemen at Scene: No
Contamination of: Land
Nature of Incident: Not reported
Wind Direction/Speed: 0
Assistance Requested: No
Memo. Of Understanding: No
Drill/trng Exercise: No
Operator: STIVES
Contact Name: Not reported
Caller Name: REDACTED
Caller Title: Not reported
Caller Address: Not reported
Caller City,St,Zip: Not reported
Caller Phone: Not reported
Responsible Party: Known
Responsible Party Name: PASSIONIST MISSIONAR
Responsible Party Contact: AUGIE RICCIARDI
Responsible Party Title: SITE MGR
Responsible Party Telephone: 201-867-6400
Responsible Party Street: 526 MONASTERY PL
Responsible Party Municipality: UNION CITY
Responsible Party State: NJ
Responsible Party Zip: Not reported
Responsible City,St,Zip: UNION CITY, NJ
Responsible Party County: HUDSON
Local Municipality: No
Local Municipality Name: Not reported
Local Municipality Title: Not reported
Local Municipality Phone: Not reported
Local Municipality Date: Not reported
Local Municipality Time: Not reported
Incident Name: Not reported
Incident Referred To: Not reported
Incident Region: Not reported
Incident Phone: Not reported
Incident Date: Not reported
Comments: Not reported
Date A310 Letter Printed: Not reported
Date Local Authority Was Notified: Not reported
Date Update: Not reported
Date Report Faxed to Local Authority: Not reported
Local Authority Notification Date: Not reported
Reporter Name: Not reported
Reporter Type: Not reported
Rep Received Date: Not reported
Reporter Title: Not reported
Reporter Orgzn: Not reported
Reporter Address: Not reported
Reporter City,St,Zip: Not reported
Reporter County: Not reported

Map ID
Direction
Distance
Elevation

MAP FINDINGS

Site

Database(s)

EDR ID Number
EPA ID Number

PASSIONIST MISSIONARIES (Continued)

1007042971

Incident Type: Not reported
Incident Status: Not reported
Incident Category: Not reported
Incident Source: Not reported
Incident Address: Not reported
Incident Address 2: Not reported
Incident City,St,Zip: Not reported
Incident County: Not reported
DEP Requested: Not reported
Confidential: Not reported

NJEMS:

Site Id: 57774
Municipality: UNION CITY
Municipality Name From Spatial Overlay: UNION CITY
GNIS Civil Code For Municipality: 885424
Municipal Code (NJ-1040): 0910
X Coord: 621018
Y Coord: 703907
Coord System: NJ STATE PLANE (NAD83) - USFEET
Coord Type: Exact Address Match
Coord Origin: DEP-GIS
State Standard Numeric Code From Spatial Overlay: 0910
Unique Feature Number For Municipality From Spatial Overlay: Not reported
Eleven Digit Hydrologic Unit Code From Spatial Overlay: 02030103180
Fourteen Digit Hydrologic Unit Code From Spatial Overlay: 02030103180080
Watershed Management Area Number From Spatial Overlay: 05
Watershed Management Area Name From Spatial Overlay: Hackensack, Hudson, and Pascack
Water Region Code From Spatial Overlay: 1
Water Region Name From Spatial Overlay: Northeast
Sub Watershed Name From Overlay: Hackensack R (Rt 3 to Bellmans Ck)
Watershed Name From Spatial Overlay: Hackensack R (below/incl Hirshfeld Bk)

179
ENE
1/2-1
0.511 mi.
2700 ft.

2809 2813 JEANNETTE ST
2809 JEANETTE STREET
UNION CITY, NJ 07087

NJ SHWS
NJ ISRA
S110141702
N/A

Relative:
Higher

SHWS:
Site ID: 77629
Status: Active
Home Owner: No
PI Number: G000015238

Actual:
180 ft.

Detail As Of April 2012:

X Coord Site: 621021
X Coord PI: 621021
Y Coord Site: 706442
Y Coord PI: 706442

NJ ISRA:

PI Number: G000015238
Action Number: ISR930001
Title: E92630 Amflex Corporation
Isra Trg: Finalized Date: Not reported
Start Date: 02/04/1993

Map ID
Direction
Distance
Elevation

MAP FINDINGS

Site

Database(s)

EDR ID Number
EPA ID Number

2809 2813 JEANNETTE ST (Continued)

S110141702

Case Status: NFA (No Further Action) HISTORIC
Case No: E92630
Case Name: Amflex Corporation
Trigger Type: Cessation
Trigger Date: 01/14/1993

**AW180
SSE
1/2-1
0.517 mi.
2731 ft.**

**1305 CENTRAL AVENUE
1305 CENTRAL AVE
UNION CITY, NJ 07087**

**FINDS
NJ SHWS
NJ NJEMS**

**1010551670
N/A**

Site 1 of 2 in cluster AW

**Relative:
Higher**

FINDS:

Registry ID: 110032522768

**Actual:
225 ft.**

Environmental Interest/Information System

NJ-NJEMS (New Jersey - New Jersey Environmental Management System).
The Department of Environmental Protection (NJDEP) manages large
databases of environmental information in this integrated system.

SHWS:

Site ID: 163476
Status: Closed
Home Owner: Yes
PI Number: 214228

Detail As Of April 2012:

X Coord Site: Not reported
X Coord PI: Not reported
Y Coord Site: Not reported
Y Coord PI: Not reported

NJEMS:

Site Id: 163476
Municipality: UNION CITY
Municipality Name From Spatial Overlay: UNION CITY
GNIS Civil Code For Municipality: 885424
Municipal Code (NJ-1040): 0910
X Coord: 619564
Y Coord: 702732
Coord System: NJ STATE PLANE (NAD83) - USFEET
Coord Type: GIS Parcel Centroid
Coord Origin: DEP-GIS
State Standard Numeric Code From Spatial Overlay: 0910
Unique Feature Number For Municipality From Spatial Overlay: Not reported
Eleven Digit Hydrologic Unit Code From Spatial Overlay: 02030103180
Fourteen Digit Hydrologic Unit Code From Spatial Overlay: 02030103180100
Watershed Management Area Number From Spatial Overlay: 05
Watershed Management Area Name From Spatial Overlay: Hackensack, Hudson, and Pascack
Water Region Code From Spatial Overlay: 1
Water Region Name From Spatial Overlay: Northeast
Sub Watershed Name From Overlay: Hackensack R (below Amtrak bridge)
Watershed Name From Spatial Overlay: Hackensack R (below/incl Hirshfeld Bk)

Map ID
Direction
Distance
Elevation

MAP FINDINGS

Site

Database(s)

EDR ID Number
EPA ID Number

AW181
SSE
1/2-1
0.520 mi.
2743 ft.
1310 CENTRAL AVENUE
1310 CENTRAL AVE
UNION CITY, NJ 07087
Site 2 of 2 in cluster AW

NJ SHWS
NJ Release
NJ NJEMS
S109222321
N/A

Relative:
Higher

SHWS:
Site ID: 385853
Status: Closed
Home Owner: Yes
PI Number: 481859

Actual:
226 ft.

Detail As Of April 2012:
X Coord Site: Not reported
X Coord PI: Not reported
Y Coord Site: Not reported
Y Coord PI: Not reported

NJ Release:

Facility Type: Residential
Facility Phone: Not reported
Incident Date: 06/24/2008
Incident Time: Not reported
TD Log #: 278730
Case Number: 08-06-25-1208-29
Date Received: 06/25/2008
Nature of Incident: Not reported
Operator: Not reported
Incident Type: Underground Storage Tank
Incident Location: RESIDENCE
Location: Not reported
Other Location: Not reported
Contact Name: Not reported
Caller Name: Not reported
Caller Title: Not reported
Caller Address: Not reported
Caller City,St,Zip: Not reported
Caller Telephone: Not reported
Substance(s): Not reported
Substance Type: Not reported
Substance Identity: Not reported
CAS Number: Not reported
A310 Letter: Not reported
TCPA Chemical: Not reported
Hazardous Material: Not reported
COMU: Not reported
Ref. Code: Not reported
Amt Released: Not reported
Contained: Not reported
Release Type: Not reported
Release VE: Not reported
Injuries: No
Public Exposure: No
Facility Evacuation: No
Police at Scene: No
Firemen at Scene: No
Contamination of: Not reported
Receiving Water: Not reported
Status at Spill: Not reported

Map ID
Direction
Distance
Elevation

MAP FINDINGS

Site

Database(s)

EDR ID Number
EPA ID Number

1310 CENTRAL AVENUE (Continued)

S109222321

NJ Spill Date:	Not reported
NJ Spill Time:	Not reported
NJ Spill Name:	Not reported
NJ Spill Title:	Not reported
NJ Spill Phone:	Not reported
Other Date:	Not reported
Other Time:	Not reported
Other Name:	Not reported
Other Title:	Not reported
Other Telephone:	Not reported
Public Evacuation:	No
Assistance Requested:	Not reported
Wind Direction/Speed:	Not reported
Local Municipality Notified:	Not reported
Local Municipality Name:	Not reported
Local Municipality Title:	Not reported
Local Municipality Telephone:	Not reported
Local Municipality Date:	Not reported
Local Municipality Time:	Not reported
Incident Description:	Not reported
Incident Name:	Not reported
Incident Referred To:	Not reported
Incident Region:	Not reported
Incident Telephone:	Not reported
Incident Date:	Not reported
Incident time:	Not reported
Incident ITM:	Not reported
Comments:	Not reported
Date A310 Letter Printed:	Not reported
Date Local Authority Was Notified:	Not reported
Date Updated:	Not reported
Date Report Faxed to Local Authority:	Not reported
Local Authority Notification Date:	Not reported
Rep Receive Date:	06/25/2008
Reporter Type:	Other
Reporter Name:	REDACTED
Reporter Title:	REDACTED
Reporter Org:	REDACTED
Reporter Address:	Not reported
Reporter City,St,Zip:	Not reported
Reporter County:	Not reported
Incident Status:	Terminated
Incident Category:	Other
Incident Source:	MARIA & MARIO IULIANO
Incident Address:	1310 CENTRAL AVE
Incident Address 2:	Not reported
Incident City,St,Zip:	Union City, NJ 07087
Incident County:	Hudson
DEP Requested:	No
Confidential:	Not reported
Notify Type:	Not reported
Road Closed:	No
Direction:	Not reported
Responsible Party:	Not reported
Responsible Party Name:	Not reported
Responsible Party Contact:	Not reported
Responsible Party Title:	Not reported

Map ID
Direction
Distance
Elevation

MAP FINDINGS

Site

Database(s)

EDR ID Number
EPA ID Number

1310 CENTRAL AVENUE (Continued)

S109222321

Responsible Party Phone: Not reported
Responsible Party Street: Not reported
Responsible Party County: Not reported
Responsible Party City,St,Zip: Not reported
Memo. Of Understanding: Not reported
Drill/trng Exercise: Not reported
Hazardous: Not reported

NJEMS:

Site Id: 385853
Municipality: UNION CITY
Municipality Name From Spatial Overlay: UNION CITY
GNIS Civil Code For Municipality: 885424
Municipal Code (NJ-1040): 0910
X Coord: 619749
Y Coord: 702699
Coord System: NJ STATE PLANE (NAD83) - USFEET
Coord Type: GIS Parcel Centroid
Coord Origin: DEP-GIS
State Standard Numeric Code From Spatial Overlay: 0910
Unique Feature Number For Municipality From Spatial Overlay: Not reported
Eleven Digit Hydrologic Unit Code From Spatial Overlay: 02030103180
Fourteen Digit Hydrologic Unit Code From Spatial Overlay: 02030103180100
Watershed Management Area Number From Spatial Overlay: 05
Watershed Management Area Name From Spatial Overlay: Hackensack, Hudson, and Pascack
Water Region Code From Spatial Overlay: 1
Water Region Name From Spatial Overlay: Northeast
Sub Watershed Name From Overlay: Hackensack R (below Amtrak bridge)
Watershed Name From Spatial Overlay: Hackensack R (below/incl Hirshfeld Bk)

AV182 512 MONASTERY PLACE
ESE 512 MONASTERY PL
1/2-1 UNION CITY, NJ 07087
0.520 mi.
2748 ft.
Site 2 of 2 in cluster AV

FINDS 1010516443
NJ SHWS N/A
NJ NJEMS

Relative:
Higher

FINDS:

Registry ID: 110032236998

Actual:
213 ft.

Environmental Interest/Information System

NJ-NJEMS (New Jersey - New Jersey Environmental Management System).
The Department of Environmental Protection (NJDEP) manages large
databases of environmental information in this integrated system.

SHWS:

Site ID: 78029
Status: Closed
Home Owner: No
PI Number: G000024867

Detail As Of April 2012:

X Coord Site: Not reported
X Coord PI: Not reported
Y Coord Site: Not reported
Y Coord PI: Not reported

Map ID
Direction
Distance
Elevation

MAP FINDINGS

Site

Database(s)

EDR ID Number
EPA ID Number

512 MONASTERY PLACE (Continued)

1010516443

NJEMS:

Site Id: 78029
Municipality: UNION CITY
Municipality Name From Spatial Overlay: UNION CITY
GNIS Civil Code For Municipality: 885424
Municipal Code (NJ-1040): 0910
X Coord: 621068
Y Coord: 703881
Coord System: NJ STATE PLANE (NAD83) - USFEET
Coord Type: Exact Address Match
Coord Origin: DEP-GIS
State Standard Numeric Code From Spatial Overlay: 0910
Unique Feature Number From Municipality From Spatial Overlay: Not reported
Eleven Digit Hydrologic Unit Code From Spatial Overlay: 02030103180
Fourteen Digit Hydrologic Unit Code From Spatial Overlay: 02030103180080
Watershed Management Area Number From Spatial Overlay: 05
Watershed Management Area Name From Spatial Overlay: Hackensack, Hudson, and Pascack
Water Region Code From Spatial Overlay: 1
Water Region Name From Spatial Overlay: Northeast
Sub Watershed Name From Overlay: Hackensack R (Rt 3 to Bellmans Ck)
Watershed Name From Spatial Overlay: Hackensack R (below/incl Hirshfeld Bk)

**AX183
ESE
1/2-1
0.522 mi.
2757 ft.**

**BELLA VISTA APARTMENTS
522 22ND ST
UNION CITY, NJ 07087

Site 1 of 2 in cluster AX**

**FINDS 1006984441
NJ SHWS N/A
NJ Release
NJ VCP
NJ NJEMS**

**Relative:
Higher**

FINDS:

Registry ID: 110030538130

**Actual:
203 ft.**

Environmental Interest/Information System

NJ-NJEMS (New Jersey - New Jersey Environmental Management System).
The Department of Environmental Protection (NJDEP) manages large
databases of environmental information in this integrated system.

SHWS:

Site ID: 53025
Status: Closed
Home Owner: No
PI Number: 020759

Detail As Of April 2012:

X Coord Site: Not reported
X Coord PI: Not reported
Y Coord Site: Not reported
Y Coord PI: Not reported

NJ Release:

Facility Type: Residential
Facility Phone: Not reported
Incident Date: 09/24/2002
Incident Time: Not reported
TD Log #: 34586
Case Number: 02-09-24-1139-16

Map ID
Direction
Distance
Elevation

MAP FINDINGS

Site

Database(s)

EDR ID Number
EPA ID Number

BELLA VISTA APARTMENTS (Continued)

1006984441

Date Received:	09/24/2002
Nature of Incident:	Not reported
Operator:	Not reported
Incident Type:	Underground Storage Tank
Incident Location:	BELLA VISTA APARTMENTS
Location:	Not reported
Other Location:	Not reported
Contact Name:	MIKE GOLDBERG
Caller Name:	Not reported
Caller Title:	Not reported
Caller Address:	Not reported
Caller City,St,Zip:	Not reported
Caller Telephone:	Not reported
Substance(s):	Not reported
Substance Type:	Not reported
Substance Identity:	Not reported
CAS Number:	Not reported
A310 Letter:	Not reported
TCPA Chemical:	Not reported
Hazrds Material:	Not reported
COMU:	Not reported
Ref. Code:	Not reported
Amt Released:	Not reported
Contained:	Not reported
Release Type:	Not reported
Release VE:	Not reported
Injuries:	No
Public Exposure:	No
Facility Evacuation:	No
Police at Scene:	No
Firemen at Scene:	No
Contamination of:	Not reported
Receiving Water:	Not reported
Status at Spill:	Not reported
NJ Spill Date:	Not reported
NJ Spill Time:	Not reported
NJ Spill Name:	Not reported
NJ Spill Title:	Not reported
NJ Spill Phone:	Not reported
Other Date:	Not reported
Other Time:	Not reported
Other Name:	Not reported
Other Title:	Not reported
Other Telephone:	Not reported
Public Evacuation:	No
Assistance Requested:	Not reported
Wind Direction/Speed:	Not reported
Local Municipality Notified:	Not reported
Local Municipality Name:	Not reported
Local Municipality Title:	Not reported
Local Municipality Telephone:	Not reported
Local Municipality Date:	Not reported
Local Municipality Time:	Not reported
Incident Description:	Not reported
Incident Name:	Not reported
Incident Referred To:	Not reported
Incident Region:	Not reported

Map ID
Direction
Distance
Elevation

MAP FINDINGS

Site

Database(s)

EDR ID Number
EPA ID Number

BELLA VISTA APARTMENTS (Continued)

1006984441

Incident Telephone: Not reported
Incident Date: Not reported
Incident time: Not reported
Incident ITM: Not reported
Comments: Not reported
Date A310 Letter Printed: Not reported
Date Local Authority Was Notified: Not reported
Date Updated: Not reported
Date Report Faxed to Local Authority: Not reported
Local Authority Notification Date: Not reported
Rep Receive Date: 09/24/2002
Reporter Type: Other
Reporter Name: REDACTED
Reporter Title: REDACTED
Reporter Org: REDACTED
Reporter Address: Not reported
Reporter City,St,Zip: Not reported
Reporter County: Not reported
Incident Status: Terminated
Incident Category: Facility
Incident Source: ORLANDO UNLIMITED C/O NJ HOUSING MTC
Incident Address: CN 18550 T
Incident Address 2: Not reported
Incident City,St,Zip: Trenton City, NJ 08625
Incident County: Mercer
DEP Requested: No
Confidential: Not reported
Notify Type: Not reported
Road Closed: No
Direction: Not reported
Responsible Party: Not reported
Responsible Party Name: Not reported
Responsible Party Contact: Not reported
Responsible Party Title: Not reported
Responsible Party Phone: Not reported
Responsible Party Street: Not reported
Responsible Party County: Not reported
Responsible Party City,St,Zip: Not reported
Memo. Of Understanding: Not reported
Drill/trng Exercise: Not reported
Hazardous: Not reported

VCP:

Incident Number: 02-09-24-1139-16
MOA Execution Date: 11/03/2003
Type Of Vcp File: HISTORICAL
Pi Number: Not reported
Case Type(Case Type): Not reported
Case Contact: Department Not reported
Case Contact Name: Not reported
Case Contact: Organization Orlando LP C/O Goldberg Realty Associates
Case Contact: Address: Line1 Not reported
Case Contact: Address: Line2 Not reported
Case Contact: Address: Line3 Not reported
Case Contact City,St,Zip: Not reported

Map ID
Direction
Distance
Elevation

MAP FINDINGS

Site

Database(s)

EDR ID Number
EPA ID Number

BELLA VISTA APARTMENTS (Continued)

1006984441

NJEMS:

Site Id: 53025
Municipality: UNION CITY
Municipality Name From Spatial Overlay: UNION CITY
GNIS Civil Code For Municipality: 885424
Municipal Code (NJ-1040): 0910
X Coord: 621155
Y Coord: 704562
Coord System: NJ STATE PLANE (NAD83) - USFEET
Coord Type: GPS
Coord Origin: DEP-GIS
State Standard Numeric Code From Spatial Overlay: 0910
Unique Feature Number For Municipality From Spatial Overlay: Not reported
Eleven Digit Hydrologic Unit Code From Spatial Overlay: 02030103180
Fourteen Digit Hydrologic Unit Code From Spatial Overlay: 02030103180080
Watershed Management Area Number From Spatial Overlay: 05
Watershed Management Area Name From Spatial Overlay: Hackensack, Hudson, and Pascack
Water Region Code From Spatial Overlay: 1
Water Region Name From Spatial Overlay: Northeast
Sub Watershed Name From Overlay: Hackensack R (Rt 3 to Bellmans Ck)
Watershed Name From Spatial Overlay: Hackensack R (below/incl Hirshfeld Bk)

184
South
1/2-1
0.525 mi.
2771 ft.

1301 10TH STREET
1301 10TH ST
NORTH BERGEN TWP, NJ

NJ SHWS S113661955
NJ Release N/A

Relative:
Higher

SHWS:

Site ID: 490431
Status: Closed
Home Owner: Yes
PI Number: 618497

Actual:
163 ft.

Detail As Of April 2012:

X Coord Site: Not reported
X Coord PI: Not reported
Y Coord Site: Not reported
Y Coord PI: Not reported

NJ Release:

Facility Type: Residential
Facility Phone: Not reported
Incident Date: 04/08/2013
Incident Time: Not reported
TD Log #: 467112
Case Number: 13-04-08-1525-08
Date Received: 04/08/2013
Nature of Incident: Not reported
Operator: Not reported
Incident Type: Underground Storage Tank
Incident Location: RESIDENTIAL
Location: Not reported
Other Location: Not reported
Contact Name: Not reported
Caller Name: Not reported
Caller Title: Not reported

Map ID
Direction
Distance
Elevation

MAP FINDINGS

Site

Database(s)

EDR ID Number
EPA ID Number

1301 10TH STREET (Continued)

S113661955

Caller Address:	Not reported
Caller City,St,Zip:	Not reported
Caller Telephone:	Not reported
Substance(s):	Not reported
Substance Type:	Not reported
Substance Identity:	Not reported
CAS Number:	Not reported
A310 Letter:	Not reported
TCPA Chemical:	Not reported
Hazrds Material:	Not reported
COMU:	Not reported
Ref. Code:	Not reported
Amt Released:	Not reported
Contained:	Not reported
Release Type:	Not reported
Release VE:	Not reported
Injuries:	No
Public Exposure:	No
Facility Evacuation:	No
Police at Scene:	No
Firemen at Scene:	No
Contamination of:	Not reported
Receiving Water:	Not reported
Status at Spill:	Not reported
NJ Spill Date:	Not reported
NJ Spill Time:	Not reported
NJ Spill Name:	Not reported
NJ Spill Title:	Not reported
NJ Spill Phone:	Not reported
Other Date:	Not reported
Other Time:	Not reported
Other Name:	Not reported
Other Title:	Not reported
Other Telephone:	Not reported
Public Evacuation:	No
Assistance Requested:	Not reported
Wind Direction/Speed:	Not reported
Local Municipality Notified:	Not reported
Local Municipality Name:	Not reported
Local Municipality Title:	Not reported
Local Municipality Telephone:	Not reported
Local Municipality Date:	Not reported
Local Municipality Time:	Not reported
Incident Description:	Not reported
Incident Name:	Not reported
Incident Referred To:	Not reported
Incident Region:	Not reported
Incident Telephone:	Not reported
Incident Date:	Not reported
Incident time:	Not reported
Incident ITM:	Not reported
Comments:	Not reported
Date A310 Letter Printed:	Not reported
Date Local Authority Was Notified:	Not reported
Date Updated:	Not reported
Date Report Faxed to Local Authority:	Not reported
Local Authority Notification Date:	Not reported

Map ID
Direction
Distance
Elevation

MAP FINDINGS

Site

Database(s)

EDR ID Number
EPA ID Number

1301 10TH STREET (Continued)

S113661955

Rep Receive Date: 04/08/2013
Reporter Type: Other
Reporter Name: REDACTED
Reporter Title: REDACTED
Reporter Org: REDATED
Reporter Address: Not reported
Reporter City,St,Zip: Not reported
Reporter County: Not reported
Incident Status: Terminated
Incident Category: Other
Incident Source: LOURDES JIMENEZ
Incident Address: 1301 10TH ST
Incident Address 2: Not reported
Incident City,St,Zip: North Bergen Twp, NJ 07047
Incident County: Hudson
DEP Requested: No
Confidential: Not reported
Notify Type: Not reported
Road Closed: No
Direction: Not reported
Responsible Party: Not reported
Responsible Party Name: Not reported
Responsible Party Contact: Not reported
Responsible Party Title: Not reported
Responsible Party Phone: Not reported
Responsible Party Street: Not reported
Responsible Party County: Not reported
Responsible Party City,St,Zip: Not reported
Memo. Of Understanding: Not reported
Drill/trng Exercise: Not reported
Hazardous: Not reported

AX185 **511 22ND STREET**
ESE **511 22ND ST**
1/2-1 **UNION CITY, NJ 07087**
0.530 mi.
2800 ft.

FINDS **1008910887**
NJ SHWS **N/A**
NJ NJEMS

Relative:
Higher

FINDS:

Registry ID: 110030642730

Actual:
203 ft.

Environmental Interest/Information System
NJ-NJEMS (New Jersey - New Jersey Environmental Management System).
The Department of Environmental Protection (NJDEP) manages large
databases of environmental information in this integrated system.

SHWS:

Site ID: 196177
Status: Closed
Home Owner: Yes
PI Number: 456940

Detail As Of April 2012:

X Coord Site: Not reported
X Coord PI: Not reported
Y Coord Site: Not reported

Map ID
Direction
Distance
Elevation

MAP FINDINGS

Site

Database(s)

EDR ID Number
EPA ID Number

511 22ND STREET (Continued)

1008910887

Y Coord PI: Not reported

NJEMS:

Site Id: 196177
Municipality: UNION CITY
Municipality Name From Spatial Overlay: UNION CITY
GNIS Civil Code For Municipality: 885424
Municipal Code (NJ-1040): 0910
X Coord: 621205
Y Coord: 704413
Coord System: NJ STATE PLANE (NAD83) - USFEET
Coord Type: GIS Parcel Centroid
Coord Origin: DEP-GIS
State Standard Numeric Code From Spatial Overlay: 0910
Unique Feature Number For Municipality From Spatial Overlay: Not reported
Eleven Digit Hydrologic Unit Code From Spatial Overlay: 02030103180
Fourteen Digit Hydrologic Unit Code From Spatial Overlay: 02030103180080
Watershed Management Area Number From Spatial Overlay: 05
Watershed Management Area Name From Spatial Overlay: Hackensack, Hudson, and Pascack
Water Region Code From Spatial Overlay: 1
Water Region Name From Spatial Overlay: Northeast
Sub Watershed Name From Overlay: Hackensack R (Rt 3 to Bellmans Ck)
Watershed Name From Spatial Overlay: Hackensack R (below/incl Hirshfeld Bk)

**186
SW
1/2-1
0.539 mi.
2845 ft.**

**GLENCO TRANSPORTATION
900 DELL AVE
NORTH BERGEN TWP, NJ 07047**

**NJ SHWS
NJ HIST HWS
NJ LUST
NJ HIST LUST
NJ UST
NJ Release
NJ BROWNFIELDS
NJ NPDES**

**U002157355
N/A**

**Actual:
8 ft.**

SHWS:
Site ID: 49604
Status: Active
Home Owner: No
PI Number: 025643

Detail As Of April 2012:
X Coord Site: Not reported
X Coord PI: Not reported
Y Coord Site: Not reported
Y Coord PI: Not reported

HIST SHWS:

Case Status: Active
Status Date: 9/29/1995
Case ID: 025643
Contact: BSCM
Sub Section Label: A: Sites with On-Site Sources of Contamination
Site Municipality: 0908
Remedial Level Code: C2
Classification exception area dt: None
Classification exception area dt: Not reported
Deed Notice Status: None
Deed Notice Date: Not reported

Map ID
Direction
Distance
Elevation

MAP FINDINGS

Site

Database(s)

EDR ID Number
EPA ID Number

GLENCO TRANSPORTATION (Continued)

U002157355

Engineering Control Status: None
Engineering Control Date: Not reported
National Priorities List Status: Not reported
National Priorities List Date: Not reported
X Coordinate: 619063
Y Coordinate: 707760
Coordinate System: NJ State Plane (NAD83) - USFEET

LUST:

Case ID: 25643
Bureau: LSR120001

LUST HIST:

Case ID: 94-06-17-1733
Lead Program Assigned: Bureau of Underground Storage Tanks
Facility Status: Assigned to a Program
UST ID: 0256430
TMS Number: C93-5392; C93-5393
Remedial Level: Site has confirmed soil and ground water contamination.
Case Manager: David Rubin
Facility Phone: (609) 633-1284
No Further Action: Not reported
RAW Approved: N
CEA: Not reported
Date CEA Lifted: Not reported
Dead Notice: Not reported

UST:

Facility ID: 025643

Contact:

Owner Name: CHARLES BARRY
Organization: CHARLES BARRY
Contact Type(UST Reg): Facility Operator
Contact Address (UST Reg): 21311 COLUMBUS AVE
Contact Address 2 (UST Reg): Not reported
Contact City,St,Zip (UST Reg): Hasbrouck Heights, NJ 07604

Owner Name: CHARLES BARRY
Organization: CHARLES BARRY
Contact Type(UST Reg): Tank Owner
Contact Address (UST Reg): 3001 WOODBRIDGE AVE
Contact Address 2 (UST Reg): Not reported
Contact City,St,Zip (UST Reg): Edison, NJ 08837

Tanks:

Tank Id: TANK-1
Tank Number: E1
Tank Status: Removed
Tank Status Date: 06/16/1994
Install Date: 01/01/1971
Tank Contents: Leaded Gasoline
Tank Size: 8000
Tank Compliance: No

Map ID
Direction
Distance
Elevation

MAP FINDINGS

Site

Database(s)

EDR ID Number
EPA ID Number

GLENCO TRANSPORTATION (Continued)

U002157355

Overfill: No
Compliance Monitoring?: No
Overfill Protection: No
Spill Containment: No
Tank Wellhead Protection: Not reported
Tank/Pipe Construction Type: Tank Bare steel
Tank/Pipe Construction Type: Pipe Bare steel
Tank/Pipe Monitor: Pipe None
Tank/Pipe Monitor: Tank None

Tank Id: TANK-2
Tank Number: E2
Tank Status: Removed
Tank Status Date: 06/16/1994
Install Date: 01/01/1971
Tank Contents: Medium Diesel Fuel (No. 2-D)
Tank Size: 3000
Tank Compliance: No
Overfill: No
Compliance Monitoring?: No
Overfill Protection: No
Spill Containment: No
Tank Wellhead Protection: Not reported
Tank/Pipe Construction Type: Tank Bare steel
Tank/Pipe Construction Type: Pipe Bare steel
Tank/Pipe Monitor: Pipe None
Tank/Pipe Monitor: Tank None

Tank Id: TANK-3
Tank Number: E3
Tank Status: Removed
Tank Status Date: 06/16/1994
Install Date: 01/01/1971
Tank Contents: Heating Oil (No. 2)
Tank Size: 550
Tank Compliance: No
Overfill: No
Compliance Monitoring?: No
Overfill Protection: No
Spill Containment: No
Tank Wellhead Protection: Not reported
Tank/Pipe Construction Type: Tank Bare steel
Tank/Pipe Construction Type: Pipe Bare steel
Tank/Pipe Monitor: Pipe None
Tank/Pipe Monitor: Tank None

Tank Id: TANK-34987
Tank Number: E4
Tank Status: Removed
Tank Status Date: 12/28/2004
Install Date: 01/01/1944
Tank Contents: Leaded Gasoline
Tank Size: 2000
Tank Compliance: No

Map ID
Direction
Distance
Elevation

MAP FINDINGS

Site

Database(s)

EDR ID Number
EPA ID Number

GLENCO TRANSPORTATION (Continued)

U002157355

Overfill:	Not reported
Compliance Monitoring?:	No
Overfill Protection:	Not reported
Spill Containment:	Not reported
Tank Wellhead Protection:	Not reported
Tank/Pipe Construction Type:	Tank Bare steel
Tank/Pipe Construction Type:	Pipe Bare steel
Tank/Pipe Monitor:	Pipe None
Tank/Pipe Monitor:	Tank None

NJ Release:

Facility Type:	Municipal
Facility Phone:	201-864-7650
Incident Date:	06/29/1987
Incident Time:	Not reported
TD Log #:	3917
Case Number:	87-06-30-0826
Date Received:	06/30/1987
Nature of Incident:	Citizen
Operator:	JOEM
Incident Type:	Not reported
Incident Location:	Not reported
Location:	Other
Other Location:	Not reported
Contact Name:	Not reported
Caller Name:	REDACTED
Caller Title:	Not reported
Caller Address:	Not reported
Caller City,St,Zip:	Not reported
Caller Telephone:	Not reported
Substance(s):	SEWAGE
Substance Type:	Solid
Substance Identity:	Known
CAS Number:	Not reported
A310 Letter:	Not reported
TCPA Chemical:	Not reported
Hazrds Material:	No
COMU:	0908
Ref. Code:	Not reported
Amt Released:	Not reported
Contained:	No
Release Type:	Terminated
Release VE:	Not reported
Injuries:	No
Public Exposure:	Yes
Facility Evacuation:	No
Police at Scene:	No
Firemen at Scene:	Unknown
Contamination of:	Not reported
Receiving Water:	Not reported
Status at Spill:	Not reported
NJ Spill Date:	Not reported
NJ Spill Time:	Not reported
NJ Spill Name:	Not reported
NJ Spill Title:	Not reported
NJ Spill Phone:	Not reported
Other Date:	Not reported

Map ID
Direction
Distance
Elevation

MAP FINDINGS

Site

Database(s)

EDR ID Number
EPA ID Number

GLENCO TRANSPORTATION (Continued)

U002157355

Other Time:	Not reported
Other Name:	Not reported
Other Title:	Not reported
Other Telephone:	Not reported
Public Evacuation:	Unknown
Assistance Requested:	Not reported
Wind Direction/Speed:	0
Local Municipality Notified:	Not reported
Local Municipality Name:	Not reported
Local Municipality Title:	Not reported
Local Municipality Telephone:	Not reported
Local Municipality Date:	Not reported
Local Municipality Time:	Not reported
Incident Description:	SEWAGE
Incident Name:	JOE LICCESE
Incident Referred To:	DWR
Incident Region:	Metro
Incident Telephone:	Not reported
Incident Date:	06/30/1987
Incident time:	0831
Incident ITM:	Not reported
Comments:	Not reported
Date A310 Letter Printed:	Not reported
Date Local Authority Was Notified:	Not reported
Date Updated:	Not reported
Date Report Faxed to Local Authority:	Not reported
Local Authority Notification Date:	Not reported
Rep Receive Date:	Not reported
Reporter Type:	Not reported
Reporter Name:	Not reported
Reporter Title:	Not reported
Reporter Org:	Not reported
Reporter Address:	Not reported
Reporter City,St,Zip:	Not reported
Reporter County:	Not reported
Incident Status:	Not reported
Incident Category:	Not reported
Incident Source:	Not reported
Incident Address:	Not reported
Incident Address 2:	Not reported
Incident City,St,Zip:	Not reported
Incident County:	Not reported
DEP Requested:	Not reported
Confidential:	Not reported
Notify Type:	Not reported
Road Closed:	Not reported
Direction:	Not reported
Responsible Party:	Unknown
Responsible Party Name:	Not reported
Responsible Party Contact:	Not reported
Responsible Party Title:	Not reported
Responsible Party Phone:	Not reported
Responsible Party Street:	Not reported
Responsible Party County:	Not reported
Responsible Party City,St,Zip:	Not reported
Memo. Of Understanding:	Not reported
Drill/trng Exercise:	Not reported

Map ID
Direction
Distance
Elevation

MAP FINDINGS

Site

Database(s)

EDR ID Number
EPA ID Number

GLENCO TRANSPORTATION (Continued)

U002157355

Hazardous: Not reported

BROWNFIELDS:

Price:	Not reported
Assessed Value:	Not reported
Property Size:	Unknown
Annual Taxes:	Not reported
Representative Address:	Not reported
Representative City/State/Zip:	Not reported
Submitter Name:	Not reported
Submitter Address1:	Not reported
Submitter Address2:	Not reported
Submitter City:	Not reported
Submitte rState:	Not reported
Submitter Zip:	Not reported
Submitter Email:	Not reported
Submitter Phone:	Not reported
Transaction Type:	Not reported
Transfer Type:	Not reported
Site Number:	7254
X Coordinate:	619063
Y Coordinate:	707760
Coord:	619063:707760
AutolD:	6098
Ownership Type:	unknown
Ownership:	DEP Case
PStatus:	DEP Case
PI Number:	025643
CSL ID Number:	Not reported
Owner Name:	Charles Barry
Owner Address + Owner Street:	213 Columbus Avenue
Owner City:	Hasbrouck Heights
Owner State:	NJ
Owner Zip Code:	07604
Owner County:	Not reported
Owner Phone:	9999999999
Owner Fax:	9999999999
Owner Email:	Not reported
Owner Organization:	Tabloid Shippers
Authorized Representative:	Not reported
Auth Rep Relation to Owner:	Not reported
Municipal Contact Name:	Not reported
Municipal Contact Street:	Not reported
Municipal Contact City:	Not reported
Municipal Contact State:	Not reported
Municipal Contact Zip Code:	Not reported
Municipal Contact Phone:	9999999999
Municipal Contact Fax:	9999999999
Municipal Contact Email:	Not reported
Department:	Not reported
Municipal Contact Title:	Not reported
Contact Relation to Owner:	Not reported
Current Zoning:	Not reported
Proposed Zoning:	Not reported
Copy of Title Insurance:	Not reported
Municode:	0908
Block:	Not reported

Map ID
Direction
Distance
Elevation

MAP FINDINGS

Site

Database(s)

EDR ID Number
EPA ID Number

GLENCO TRANSPORTATION (Continued)

U002157355

Lot:	Not reported
Development Plan Completed:	Unknown
Market Study Completed:	Unknown
Current Activity:	Not reported
Current Operations:	Not reported
Prior Operations:	Not reported
Deed Restrictions:	Unknown
Easements:	Unknown
Buildings:	Not reported
Condition of Buildings:	Not reported
Square Footage:	Not reported
Total Buildable Space:	Not reported
Lease Price:	Not reported
Tax Certificate:	Unknown
Tax Lien:	Unknown
Other Liens/Judgements:	No
Traffic Study:	Unknown
Road Access:	Not reported
Waterfront Access:	Unknown
Airport Access:	Unknown
Public Transportation Access:	Unknown
Major Highway Name:	Not reported
Major Highway Interchange:	Not reported
Major Highway Miles Away:	Not reported
Local Highway Name:	Not reported
Local Highway Interchange:	Not reported
Local Highway Miles Away:	Not reported
Rail Type:	Not reported
Rail Name:	Not reported
Rail Station:	Not reported
Rail Miles Away:	Not reported
Public Water:	Unknown
Electric:	Unknown
Gas:	Unknown
Public Sewer:	Unknown
Telephone:	Unknown
Cable:	Unknown
Fiber Optics:	Unknown
Wetlands:	No
Sensitive Ecosystems/Habitats:	No
Endangered Species:	No
Historic/Archeological Site:	No
100 Year Flood Plain:	No
500 Year Flood Plain:	No
Environmental Report Copies:	Yes
List Containing Site:	Not reported
Preliminary Assessment:	No
Site Investigation:	No
Remedial Investigation:	No
Remedial Action Workplan:	No
Voluntary Cleanup Program:	No
Environmental Litigation:	No
Remediation In Progress:	Yes
Remediation Estimated Complete Date:	Not reported
Regulatory sign-off:	No
Regulatory Sign-Off Description:	Not reported
Other Incentives:	No

Map ID
Direction
Distance
Elevation

MAP FINDINGS

Site

Database(s)

EDR ID Number
EPA ID Number

GLENCO TRANSPORTATION (Continued)

U002157355

Low Interest Rates:	No
HDSRF Grants:	No
TIF:	No
HDSRF Loans:	No
USA Loans:	No
USA Grants:	No
Designated Redevelopment Area:	No
Environmental Opportunity Zone:	No
Tax Rebate or Abatement:	No
Empowerment Zone (Federal):	No
Urban Coordinating Council Neighborhood:	No
Enterprise Community (Federal):	No
Urban Enterprise Zone:	No
Additional Comments:	1) Assigned to Program,9/29/1995 2) C2: Formal Design - Known Source or Release with GW Contamination established 9/29/1995
County_int_FK:	9
Municipality_int_FK:	254
Planning Area Designation:	Planning Area 1
Authorized Representative Email:	Not reported
Authorized Representative Phone:	9999999999
General Comments:	Not reported

NJPDES:

NJPDES Permit Number:	NJG0162264
Facility Telephone:	Not reported
Facility Contact:	Shashi Nayak
Facility Municipality:	North Bergen Twp
Facility Enforcement region:	Not reported
Discharger Classification:	Not reported
Discharger Category Code:	5G2
Document Status:	Approved
Facility Primary SIC code:	Not reported
Facility Ownership:	Not reported
Facility Discharge Basin code:	Not reported
Facility Discharge Basin name:	Not reported
Facility Lat/Long:	Not reported
Site X Coordinate:	619063
Site X Coordinate:	707760
Facility Lot number:	Not reported
Facility Block number:	Not reported
Permittee Name:	Not reported
Permittee Address:	Not reported
Permittee PO Box:	Not reported
Permittee City,St,Zip:	Not reported
Category Description:	Basic Industrial Stormwater GP - NJ0088315 (5G2)
Date Permit Application Received:	Not reported
Date Draft Permit Issued:	Not reported
Date Final Permit Issued:	Not reported
Date Final Permit Effective:	02/01/2013
Date Final Permit Expires:	01/31/2018
PI Number:	280494
Regional Office:	Northern
Permit Category:	Not reported

Map ID
Direction
Distance
Elevation

MAP FINDINGS

Site

Database(s)

EDR ID Number
EPA ID Number

AY187
SSE
1/2-1
0.540 mi.
2850 ft.
610 14TH STREET
610 14TH ST
UNION CITY, NJ
Site 1 of 3 in cluster AY

NJ SHWS
NJ Release
S112114952
N/A

Relative:
Higher

SHWS:
Site ID: 477587
Status: Closed
Home Owner: Yes
PI Number: 602472

Actual:
244 ft.

Detail As Of April 2012:
X Coord Site: Not reported
X Coord PI: Not reported
Y Coord Site: Not reported
Y Coord PI: Not reported

NJ Release:
Facility Type: Residential
Facility Phone: Not reported
Incident Date: 02/14/2012
Incident Time: Not reported
TD Log #: 418180
Case Number: 12-02-27-1054-10
Date Received: 02/27/2012
Nature of Incident: Not reported
Operator: Not reported
Incident Type: Underground Storage Tank
Incident Location: AREA OF
Location: Not reported
Other Location: Not reported
Contact Name: Not reported
Caller Name: Not reported
Caller Title: Not reported
Caller Address: Not reported
Caller City,St,Zip: Not reported
Caller Telephone: Not reported
Substance(s): Not reported
Substance Type: Not reported
Substance Identity: Not reported
CAS Number: Not reported
A310 Letter: Not reported
TCPA Chemical: Not reported
Hazrds Material: Not reported
COMU: Not reported
Ref. Code: Not reported
Amt Released: Not reported
Contained: Not reported
Release Type: Not reported
Release VE: Not reported
Injuries: No
Public Exposure: No
Facility Evacuation: No
Police at Scene: No
Firemen at Scene: No
Contamination of: Not reported
Receiving Water: Not reported
Status at Spill: Not reported

Map ID
Direction
Distance
Elevation

MAP FINDINGS

Site

Database(s)

EDR ID Number
EPA ID Number

610 14TH STREET (Continued)

S112114952

NJ Spill Date:	Not reported
NJ Spill Time:	Not reported
NJ Spill Name:	Not reported
NJ Spill Title:	Not reported
NJ Spill Phone:	Not reported
Other Date:	Not reported
Other Time:	Not reported
Other Name:	Not reported
Other Title:	Not reported
Other Telephone:	Not reported
Public Evacuation:	No
Assistance Requested:	Not reported
Wind Direction/Speed:	Not reported
Local Municipality Notified:	Not reported
Local Municipality Name:	Not reported
Local Municipality Title:	Not reported
Local Municipality Telephone:	Not reported
Local Municipality Date:	Not reported
Local Municipality Time:	Not reported
Incident Description:	Not reported
Incident Name:	Not reported
Incident Referred To:	Not reported
Incident Region:	Not reported
Incident Telephone:	Not reported
Incident Date:	Not reported
Incident time:	Not reported
Incident ITM:	Not reported
Comments:	Not reported
Date A310 Letter Printed:	Not reported
Date Local Authority Was Notified:	Not reported
Date Updated:	Not reported
Date Report Faxed to Local Authority:	Not reported
Local Authority Notification Date:	Not reported
Rep Receive Date:	02/27/2012
Reporter Type:	Municipal Rep.
Reporter Name:	REDACTED
Reporter Title:	REDACTED
Reporter Org:	REDACTED
Reporter Address:	Not reported
Reporter City,St,Zip:	Not reported
Reporter County:	Not reported
Incident Status:	Terminated
Incident Category:	Other
Incident Source:	US BANKS
Incident Address:	Not reported
Incident Address 2:	Not reported
Incident City,St,Zip:	NJ
Incident County:	Not reported
DEP Requested:	No
Confidential:	Not reported
Notify Type:	Not reported
Road Closed:	No
Direction:	Not reported
Responsible Party:	Not reported
Responsible Party Name:	Not reported
Responsible Party Contact:	Not reported
Responsible Party Title:	Not reported

Map ID
Direction
Distance
Elevation

MAP FINDINGS

Site

Database(s)

EDR ID Number
EPA ID Number

610 14TH STREET (Continued)

S112114952

Responsible Party Phone: Not reported
Responsible Party Street: Not reported
Responsible Party County: Not reported
Responsible Party City,St,Zip: Not reported
Memo. Of Understanding: Not reported
Drill/trng Exercise: Not reported
Hazardous: Not reported

**188
SE
1/2-1
0.540 mi.
2852 ft.**

**1801 BERGENLINE AVENUE
1801 BERGENLINE AVE
UNION CITY, NJ 07087**

**NJ SHWS
NJ NJEMS**

**S115583989
N/A**

**Relative:
Higher**

SHWS:
Site ID: 474513
Status: Closed
Home Owner: Yes
PI Number: 598510

**Actual:
234 ft.**

Detail As Of April 2012:
X Coord Site: Not reported
X Coord PI: Not reported
Y Coord Site: Not reported
Y Coord PI: Not reported

NJEMS:

Site Id: 474513
Municipality: UNION CITY
Municipality Name From Spatial Overlay: UNION CITY
GNIS Civil Code For Municipality: 885424
Municipal Code (NJ-1040): 0910
X Coord: 620844
Y Coord: 703483
Coord System: NJ STATE PLANE (NAD83) - USFEET
Coord Type: GIS Parcel Centroid
Coord Origin: DEP-GIS
State Standard Numeric Code From Spatial Overlay: 0910
Unique Feature Number For Municipality From Spatial Overlay: Not reported
Eleven Digit Hydrologic Unit Code From Spatial Overlay: 02030101170
Fourteen Digit Hydrologic Unit Code From Spatial Overlay: 02030101170010
Watershed Management Area Number From Spatial Overlay: 05
Watershed Management Area Name From Spatial Overlay: Hackensack, Hudson, and Pascack
Water Region Code From Spatial Overlay: 1
Water Region Name From Spatial Overlay: Northeast
Sub Watershed Name From Overlay: Hudson River
Watershed Name From Spatial Overlay: Hudson River

Map ID
Direction
Distance
Elevation

MAP FINDINGS

EDR ID Number
EPA ID Number

AY189	1415 WEST STREET	NJ SHWS	S115584280
SSE	1415 WEST ST	NJ NJEMS	N/A
1/2-1	UNION CITY, NJ 07087		
0.543 mi.			
2866 ft.	Site 2 of 3 in cluster AY		

Relative:
Higher

SHWS:
Site ID: 478397
Status: Closed
Home Owner: Yes
PI Number: 603474

Actual:
246 ft.

Detail As Of April 2012:
X Coord Site: Not reported
X Coord PI: Not reported
Y Coord Site: Not reported
Y Coord PI: Not reported

NJEMS:

Site Id:	478397
Municipality:	UNION CITY
Municipality Name From Spatial Overlay:	UNION CITY
GNIS Civil Code For Municipality:	885424
Municipal Code (NJ-1040):	0910
X Coord:	620113
Y Coord:	702895
Coord System:	NJ STATE PLANE (NAD83) - USFEET
Coord Type:	GIS Parcel Centroid
Coord Orign:	DEP-GIS
State Standard Numeric Code From Spatial Overlay:	0910
Unique Feature Number For Municipality From Spatial Overlay:	Not reported
Eleven Digit Hydrologic Unit Code From Spatial Overlay):	02030101170
Fourteen Digit Hydrologic Unit Code From Spatial Overlay:	02030101170010
Watershed Management Area Number From Spatial Overlay:	05
Watershed Management Area Name From Spatial Overlay:	Hackensack, Hudson, and Pascack
Water Region Code From Spatial Overlay:	1
Water Region Name From Spatial Overlay:	Northeast
Sub Watershed Name From Overlay:	Hudson River
Watershed Name From Spatial Overlay:	Hudson River

AY190	1402 WEST STREET	NJ SHWS	S110022936
SSE	1402 WEST ST	NJ Release	N/A
1/2-1	UNION CITY, NJ 07087	NJ NJEMS	
0.548 mi.			
2891 ft.	Site 3 of 3 in cluster AY		

Relative:
Higher

SHWS:
Site ID: 438988
Status: Closed
Home Owner: Yes
PI Number: 551902

Actual:
245 ft.

Detail As Of April 2012:
X Coord Site: Not reported
X Coord PI: Not reported
Y Coord Site: Not reported
Y Coord PI: Not reported

NJ Release:
Facility Type: Residential

Map ID
Direction
Distance
Elevation

MAP FINDINGS

Site

Database(s)

EDR ID Number
EPA ID Number

1402 WEST STREET (Continued)

S110022936

Facility Phone:	Not reported
Incident Date:	09/01/2009
Incident Time:	Not reported
TD Log #:	325305
Case Number:	09-09-01-1255-06
Date Received:	09/01/2009
Nature of Incident:	Not reported
Operator:	Not reported
Incident Type:	Underground Storage Tank
Incident Location:	RESIDENCE
Location:	Not reported
Other Location:	Not reported
Contact Name:	NICHLOAS STADAVESCHIA
Caller Name:	Not reported
Caller Title:	Not reported
Caller Address:	Not reported
Caller City,St,Zip:	Not reported
Caller Telephone:	Not reported
Substance(s):	Not reported
Substance Type:	Not reported
Substance Identity:	Not reported
CAS Number:	Not reported
A310 Letter:	Not reported
TCPA Chemical:	Not reported
Hazrds Material:	Not reported
COMU:	Not reported
Ref. Code:	Not reported
Amt Released:	Not reported
Contained:	Not reported
Release Type:	Not reported
Release VE:	Not reported
Injuries:	No
Public Exposure:	No
Facility Evacuation:	No
Police at Scene:	No
Firemen at Scene:	No
Contamination of:	Not reported
Receiving Water:	Not reported
Status at Spill:	Not reported
NJ Spill Date:	Not reported
NJ Spill Time:	Not reported
NJ Spill Name:	Not reported
NJ Spill Title:	Not reported
NJ Spill Phone:	Not reported
Other Date:	Not reported
Other Time:	Not reported
Other Name:	Not reported
Other Title:	Not reported
Other Telephone:	Not reported
Public Evacuation:	No
Assistance Requested:	Not reported
Wind Direction/Speed:	Not reported
Local Municipality Notified:	Not reported
Local Municipality Name:	Not reported
Local Municipality Title:	Not reported
Local Municipality Telephone:	Not reported
Local Municipality Date:	Not reported

Map ID
Direction
Distance
Elevation

MAP FINDINGS

Site

Database(s)

EDR ID Number
EPA ID Number

1402 WEST STREET (Continued)

S110022936

Local Municipality Time:	Not reported
Incident Description:	Not reported
Incident Name:	Not reported
Incident Referred To:	Not reported
Incident Region:	Not reported
Incident Telephone:	Not reported
Incident Date:	Not reported
Incident time:	Not reported
Incident ITM:	Not reported
Comments:	Not reported
Date A310 Letter Printed:	Not reported
Date Local Authority Was Notified:	Not reported
Date Updated:	Not reported
Date Report Faxed to Local Authority:	Not reported
Local Authority Notification Date:	Not reported
Rep Receive Date:	09/01/2009
Reporter Type:	Other
Reporter Name:	REDACTED
Reporter Title:	REDACTED
Reporter Org:	REDACTED
Reporter Address:	Not reported
Reporter City,St,Zip:	Not reported
Reporter County:	Not reported
Incident Status:	Terminated
Incident Category:	Other
Incident Source:	NICHOLAS STADAVESCHIA
Incident Address:	1402 WEST ST
Incident Address 2:	Not reported
Incident City,St,Zip:	Union City, NJ 07087
Incident County:	Hudson
DEP Requested:	No
Confidential:	Not reported
Notify Type:	Not reported
Road Closed:	No
Direction:	Not reported
Responsible Party:	Not reported
Responsible Party Name:	Not reported
Responsible Party Contact:	Not reported
Responsible Party Title:	Not reported
Responsible Party Phone:	Not reported
Responsible Party Street:	Not reported
Responsible Party County:	Not reported
Responsible Party City,St,Zip:	Not reported
Memo. Of Understanding:	Not reported
Drill/trng Exercise:	Not reported
Hazardous:	Not reported

NJEMS:

Site Id:	438988
Municipality:	UNION CITY
Municipality Name From Spatial Overlay:	UNION CITY
GNIS Civil Code For Municipality:	885424
Municipal Code (NJ-1040):	0910
X Coord:	620183
Y Coord:	702700
Coord System:	NJ STATE PLANE (NAD83) - USFEET
Coord Type:	GIS Parcel Centroid

Map ID
Direction
Distance
Elevation

MAP FINDINGS

Site

Database(s)

EDR ID Number
EPA ID Number

1402 WEST STREET (Continued)

S110022936

Coord Orign:	DEP-GIS
State Standard Numeric Code From Spatial Overlay:	0910
Unique Feature Number For Municipality From Spatial Overlay:	Not reported
Eleven Digit Hydrologic Unit Code From Spatial Overlay):	02030101170
Fourteen Digit Hydrologic Unit Code From Spatial Overlay:	02030101170010
Watershed Management Area Number From Spatial Overlay:	05
Watershed Management Area Name From Spatial Overlay:	Hackensack, Hudson, and Pascack
Water Region Code From Spatial Overlay:	1
Water Region Name From Spatial Overlay:	Northeast
Sub Watershed Name From Overlay:	Hudson River
Watershed Name From Spatial Overlay:	Hudson River

191
South
1/2-1
0.548 mi.
2892 ft.

806 11TH STREET
806 11TH ST
UNION CITY, NJ 07087

NJ SHWS
NJ VCP
NJ NJEMS

S108398885
N/A

Relative:
Higher

SHWS:	
Site ID:	341001
Status:	Closed
Home Owner:	Yes
PI Number:	421706

Actual:
193 ft.

Detail As Of April 2012:

X Coord Site:	Not reported
X Coord PI:	Not reported
Y Coord Site:	Not reported
Y Coord PI:	Not reported

VCP:

Incident Number:	06-12-07-1527-27
MOA Execution Date:	02/28/2007
Type Of Vcp File:	CURRENT
PI Number:	421706
Case Type(Case Type):	MOA
Case Contact: Department	Not reported
Case Contact Name:	ISABEL URDANETA
Case Contact: Organization	Not reported
Case Contact: Address: Line1	371 BERGEN BLVD UNIT 509
Case Contact: Address: Line2	Not reported
Case Contact: Address: Line3	Not reported
Case Contact City,St,Zip:	Fairview, NJ 07022

NJEMS:

Site Id:	341001
Municipality:	UNION CITY
Municipality Name From Spatial Overlay:	UNION CITY
GNIS Civil Code For Municipality:	885424
Municipal Code (NJ-1040):	0910
X Coord:	618835
Y Coord:	702392
Coord System:	NJ STATE PLANE (NAD83) - USFEET
Coord Type:	GIS Parcel Centroid
Coord Orign:	DEP-GIS
State Standard Numeric Code From Spatial Overlay:	0910
Unique Feature Number For Municipality From Spatial Overlay:	Not reported

Map ID
Direction
Distance
Elevation

MAP FINDINGS

Site

Database(s)

EDR ID Number
EPA ID Number

806 11TH STREET (Continued)

S108398885

Eleven Digit Hydrologic Unit Code From Spatial Overlay:	02030103180
Fourteen Digit Hydrologic Unit Code From Spatial Overlay:	02030103180100
Watershed Management Area Number From Spatial Overlay:	05
Watershed Management Area Name From Spatial Overlay:	Hackensack, Hudson, and Pascack
Water Region Code From Spatial Overlay:	1
Water Region Name From Spatial Overlay:	Northeast
Sub Watershed Name From Overlay:	Hackensack R (below Amtrak bridge)
Watershed Name From Spatial Overlay:	Hackensack R (below/incl Hirshfeld Bk)

**192
East
1/2-1
0.552 mi.
2915 ft.**

**2300 BERGENLINE AVENUE
2300 BERGENLINE AVE
UNION CITY, NJ**

**NJ SHWS
NJ Release**

**S109840332
N/A**

**Relative:
Higher**

SHWS:	
Site ID:	421031
Status:	Closed
Home Owner:	Yes
PI Number:	526748

**Actual:
198 ft.**

Detail As Of April 2012:

X Coord Site:	Not reported
X Coord PI:	Not reported
Y Coord Site:	Not reported
Y Coord PI:	Not reported

NJ Release:

Facility Type:	Residential
Facility Phone:	Not reported
Incident Date:	04/22/2009
Incident Time:	Not reported
TD Log #:	308549
Case Number:	09-04-22-1209-18
Date Received:	04/22/2009
Nature of Incident:	Not reported
Operator:	Not reported
Incident Type:	Underground Storage Tank
Incident Location:	RESID
Location:	Not reported
Other Location:	Not reported
Contact Name:	Not reported
Caller Name:	Not reported
Caller Title:	Not reported
Caller Address:	Not reported
Caller City,St,Zip:	Not reported
Caller Telephone:	Not reported
Substance(s):	Not reported
Substance Type:	Not reported
Substance Identity:	Not reported
CAS Number:	Not reported
A310 Letter:	Not reported
TCPA Chemical:	Not reported
Hazrds Material:	Not reported
COMU:	Not reported
Ref. Code:	Not reported
Amt Released:	Not reported
Contained:	Not reported

Map ID
Direction
Distance
Elevation

MAP FINDINGS

Site

Database(s)

EDR ID Number
EPA ID Number

2300 BERGENLINE AVENUE (Continued)

S109840332

Release Type:	Not reported
Release VE:	Not reported
Injuries:	No
Public Exposure:	No
Facility Evacuation:	No
Police at Scene:	No
Firemen at Scene:	No
Contamination of:	Not reported
Receiving Water:	Not reported
Status at Spill:	Not reported
NJ Spill Date:	Not reported
NJ Spill Time:	Not reported
NJ Spill Name:	Not reported
NJ Spill Title:	Not reported
NJ Spill Phone:	Not reported
Other Date:	Not reported
Other Time:	Not reported
Other Name:	Not reported
Other Title:	Not reported
Other Telephone:	Not reported
Public Evacuation:	No
Assistance Requested:	Not reported
Wind Direction/Speed:	Not reported
Local Municipality Notified:	Not reported
Local Municipality Name:	Not reported
Local Municipality Title:	Not reported
Local Municipality Telephone:	Not reported
Local Municipality Date:	Not reported
Local Municipality Time:	Not reported
Incident Description:	Not reported
Incident Name:	Not reported
Incident Referred To:	Not reported
Incident Region:	Not reported
Incident Telephone:	Not reported
Incident Date:	Not reported
Incident time:	Not reported
Incident ITM:	Not reported
Comments:	Not reported
Date A310 Letter Printed:	Not reported
Date Local Authority Was Notified:	Not reported
Date Updated:	Not reported
Date Report Faxed to Local Authority:	Not reported
Local Authority Notification Date:	Not reported
Rep Receive Date:	04/22/2009
Reporter Type:	Other
Reporter Name:	REDACTED
Reporter Title:	REDACTED
Reporter Org:	REDACTED
Reporter Address:	Not reported
Reporter City,St,Zip:	Not reported
Reporter County:	Not reported
Incident Status:	Terminated
Incident Category:	Other
Incident Source:	WILLIAM & ANNA VILLALOBOS
Incident Address:	29 MAIDEN LN
Incident Address 2:	Not reported
Incident City,St,Zip:	Little Ferry Boro, NJ 07643

Map ID
Direction
Distance
Elevation

MAP FINDINGS

Site

Database(s)

EDR ID Number
EPA ID Number

2300 BERGENLINE AVENUE (Continued)

S109840332

Incident County: Bergen
DEP Requested: No
Confidential: Not reported
Notify Type: Not reported
Road Closed: No
Direction: Not reported
Responsible Party: Not reported
Responsible Party Name: Not reported
Responsible Party Contact: Not reported
Responsible Party Title: Not reported
Responsible Party Phone: Not reported
Responsible Party Street: Not reported
Responsible Party County: Not reported
Responsible Party City,St,Zip: Not reported
Memo. Of Understanding: Not reported
Drill/trng Exercise: Not reported
Hazardous: Not reported

AZ193
SSE
1/2-1
0.555 mi.
2932 ft.
718 12TH STREET REALTY
718 12TH ST
UNION CITY, NJ 07087
Site 1 of 2 in cluster AZ

NJ SHWS
NJ NJEMS
S113642726
N/A

Relative:
Higher

SHWS:
Site ID: 6891
Status: Closed
Home Owner: Yes
PI Number: 626232

Actual:
210 ft.

Detail As Of April 2012:
X Coord Site: Not reported
X Coord PI: Not reported
Y Coord Site: Not reported
Y Coord PI: Not reported

NJEMS:

Site Id: 6891
Municipality: UNION CITY
Municipality Name From Spatial Overlay: UNION CITY
GNIS Civil Code For Municipality: 885424
Municipal Code (NJ-1040): 0910
X Coord: 619211
Y Coord: 702442
Coord System: NJ STATE PLANE (NAD83) - USFEET
Coord Type: GPS
Coord Origin: DEP-GIS
State Standard Numeric Code From Spatial Overlay: 0910
Unique Feature Number For Municipality From Spatial Overlay: Not reported
Eleven Digit Hydrologic Unit Code From Spatial Overlay: 02030103180
Fourteen Digit Hydrologic Unit Code From Spatial Overlay: 02030103180100
Watershed Management Area Number From Spatial Overlay: 05
Watershed Management Area Name From Spatial Overlay: Hackensack, Hudson, and Pascack
Water Region Code From Spatial Overlay: 1
Water Region Name From Spatial Overlay: Northeast
Sub Watershed Name From Overlay: Hackensack R (below Amtrak bridge)
Watershed Name From Spatial Overlay: Hackensack R (below/incl Hirshfeld Bk)

Map ID
Direction
Distance
Elevation

MAP FINDINGS

EDR ID Number
EPA ID Number

AZ194
SSE
1/2-1
0.559 mi.
2951 ft.

715 12TH STREET
715 12TH ST
UNION CITY, NJ 07081

Site 2 of 2 in cluster AZ

NJ SHWS
NJ VCP
NJ NJEMS

S108255036
N/A

Relative:
Higher

SHWS:
Site ID: 225048
Status: Closed
Home Owner: Yes
PI Number: 293736

Actual:
210 ft.

Detail As Of April 2012:
X Coord Site: Not reported
X Coord PI: Not reported
Y Coord Site: Not reported
Y Coord PI: Not reported

VCP:

Incident Number: 06-06-19-1043-25
MOA Execution Date: 08/18/2006
Type Of Vcp File: CURRENT
Pi Number: 293736
Case Type(Case Type): MOA
Case Contact: Department Not reported
Case Contact Name: ANNA ZISA
Case Contact: Organization Not reported
Case Contact: Address: Line1 715 12th ST
Case Contact: Address: Line2 Not reported
Case Contact: Address: Line3 Not reported
Case Contact City,St,Zip: Union City, NJ 07087

NJEMS:

Site Id: 225048
Municipality: UNION CITY
Municipality Name From Spatial Overlay: UNION CITY
GNIS Civil Code For Municipality: 885424
Municipal Code (NJ-1040): 0910
X Coord: 619215
Y Coord: 702329
Coord System: NJ STATE PLANE (NAD83) - USFEET
Coord Type: GIS Parcel Centroid
Coord Origin: DEP-GIS
State Standard Numeric Code From Spatial Overlay: 0910
Unique Feature Number For Municipality From Spatial Overlay: Not reported
Eleven Digit Hydrologic Unit Code From Spatial Overlay: 02030103180
Fourteen Digit Hydrologic Unit Code From Spatial Overlay: 02030103180100
Watershed Management Area Number From Spatial Overlay: 05
Watershed Management Area Name From Spatial Overlay: Hackensack, Hudson, and Pascack
Water Region Code From Spatial Overlay: 1
Water Region Name From Spatial Overlay: Northeast
Sub Watershed Name From Overlay: Hackensack R (below Amtrak bridge)
Watershed Name From Spatial Overlay: Hackensack R (below/incl Hirshfeld Bk)

Map ID
Direction
Distance
Elevation

MAP FINDINGS

Site

Database(s)

EDR ID Number
EPA ID Number

195
East
1/2-1
0.567 mi.
2995 ft.

2414 BERGENLINE AVE
UNION CITY, NJ 07087

NJ SHWS S110679982
NJ Release N/A

Relative:
Higher

SHWS:

Site ID: 434437
Status: Closed
Home Owner: Yes
PI Number: 545698

Actual:
189 ft.

Detail As Of April 2012:

X Coord Site: Not reported
X Coord PI: Not reported
Y Coord Site: Not reported
Y Coord PI: Not reported

NJ Release:

Facility Type: Residential
Facility Phone: Not reported
Incident Date: 08/16/2010
Incident Time: Not reported
TD Log #: 367932
Case Number: 10-10-07-1531-14
Date Received: 10/07/2010
Nature of Incident: Not reported
Operator: Not reported
Incident Type: Underground Storage Tank
Incident Location: RESIDENCE
Location: Not reported
Other Location: Not reported
Contact Name: Not reported
Caller Name: Not reported
Caller Title: Not reported
Caller Address: Not reported
Caller City,St,Zip: Not reported
Caller Telephone: Not reported
Substance(s): Not reported
Substance Type: Not reported
Substance Identity: Not reported
CAS Number: Not reported
A310 Letter: Not reported
TCPA Chemical: Not reported
Hazrds Material: Not reported
COMU: Not reported
Ref. Code: Not reported
Amt Released: Not reported
Contained: Not reported
Release Type: Not reported
Release VE: Not reported
Injuries: No
Public Exposure: No
Facility Evacuation: No
Police at Scene: No
Firemen at Scene: No
Contamination of: Not reported
Receiving Water: Not reported
Status at Spill: Not reported

Map ID
Direction
Distance
Elevation

MAP FINDINGS

Site

Database(s)

EDR ID Number
EPA ID Number

(Continued)

S110679982

NJ Spill Date:	Not reported
NJ Spill Time:	Not reported
NJ Spill Name:	Not reported
NJ Spill Title:	Not reported
NJ Spill Phone:	Not reported
Other Date:	Not reported
Other Time:	Not reported
Other Name:	Not reported
Other Title:	Not reported
Other Telephone:	Not reported
Public Evacuation:	No
Assistance Requested:	Not reported
Wind Direction/Speed:	Not reported
Local Municipality Notified:	Not reported
Local Municipality Name:	Not reported
Local Municipality Title:	Not reported
Local Municipality Telephone:	Not reported
Local Municipality Date:	Not reported
Local Municipality Time:	Not reported
Incident Description:	Not reported
Incident Name:	Not reported
Incident Referred To:	Not reported
Incident Region:	Not reported
Incident Telephone:	Not reported
Incident Date:	Not reported
Incident time:	Not reported
Incident ITM:	Not reported
Comments:	Not reported
Date A310 Letter Printed:	Not reported
Date Local Authority Was Notified:	Not reported
Date Updated:	Not reported
Date Report Faxed to Local Authority:	Not reported
Local Authority Notification Date:	Not reported
Rep Receive Date:	10/07/2010
Reporter Type:	Other
Reporter Name:	REDACTED
Reporter Title:	REDACTED
Reporter Org:	REDACTED
Reporter Address:	Not reported
Reporter City,St,Zip:	Not reported
Reporter County:	Not reported
Incident Status:	Terminated
Incident Category:	Other
Incident Source:	CARLOS NOREAGA
Incident Address:	2414 BERGENLINE AVE
Incident Address 2:	Not reported
Incident City,St,Zip:	Union City, NJ 07087
Incident County:	Hudson
DEP Requested:	No
Confidential:	Not reported
Notify Type:	Not reported
Road Closed:	No
Direction:	Not reported
Responsible Party:	Not reported
Responsible Party Name:	Not reported
Responsible Party Contact:	Not reported
Responsible Party Title:	Not reported

Map ID
Direction
Distance
Elevation

MAP FINDINGS

Site

Database(s)

EDR ID Number
EPA ID Number

(Continued)

S110679982

Responsible Party Phone: Not reported
Responsible Party Street: Not reported
Responsible Party County: Not reported
Responsible Party City,St,Zip: Not reported
Memo. Of Understanding: Not reported
Drill/trng Exercise: Not reported
Hazardous: Not reported

BA196
SE
1/2-1
0.574 mi.
3029 ft.

522 15TH STREET
522 15TH ST
UNION CITY, NJ
Site 1 of 2 in cluster BA

NJ SHWS S117236283
N/A

Relative:
Higher

SHWS:
Site ID: 522608
Status: Closed
Home Owner: Yes
PI Number: 656602

Actual:
247 ft.

Detail As Of April 2012:
X Coord Site: Not reported
X Coord PI: Not reported
Y Coord Site: Not reported
Y Coord PI: Not reported

BA197
SE
1/2-1
0.574 mi.
3033 ft.

523 15TH STREET
523 15TH ST
UNION CITY, NJ 07087
Site 2 of 2 in cluster BA

NJ SHWS S106214425
NJ Release N/A
NJ NJEMS

Relative:
Higher

SHWS:
Site ID: 149852
Status: Closed
Home Owner: Yes
PI Number: 197835

Actual:
246 ft.

Detail As Of April 2012:
X Coord Site: Not reported
X Coord PI: Not reported
Y Coord Site: Not reported
Y Coord PI: Not reported

NJ Release:
Facility Type: Residential
Facility Phone: Not reported
Incident Date: 07/11/2003
Incident Time: Not reported
TD Log #: 63624
Case Number: 03-07-11-1046-52
Date Received: 07/11/2003
Nature of Incident: Not reported
Operator: Not reported
Incident Type: Soil Contamination
Incident Location: RESID
Location: Not reported

Map ID
Direction
Distance
Elevation

MAP FINDINGS

Site

Database(s)

EDR ID Number
EPA ID Number

523 15TH STREET (Continued)

S106214425

Other Location:	Not reported
Contact Name:	Not reported
Caller Name:	Not reported
Caller Title:	Not reported
Caller Address:	Not reported
Caller City,St,Zip:	Not reported
Caller Telephone:	Not reported
Substance(s):	Not reported
Substance Type:	Not reported
Substance Identity:	Not reported
CAS Number:	Not reported
A310 Letter:	Not reported
TCPA Chemical:	Not reported
Hazrds Material:	Not reported
COMU:	Not reported
Ref. Code:	Not reported
Amt Released:	Not reported
Contained:	Not reported
Release Type:	Not reported
Release VE:	Not reported
Injuries:	No
Public Exposure:	No
Facility Evacuation:	No
Police at Scene:	No
Firemen at Scene:	No
Contamination of:	Not reported
Receiving Water:	Not reported
Status at Spill:	Not reported
NJ Spill Date:	Not reported
NJ Spill Time:	Not reported
NJ Spill Name:	Not reported
NJ Spill Title:	Not reported
NJ Spill Phone:	Not reported
Other Date:	Not reported
Other Time:	Not reported
Other Name:	Not reported
Other Title:	Not reported
Other Telephone:	Not reported
Public Evacuation:	No
Assistance Requested:	Not reported
Wind Direction/Speed:	Not reported
Local Municipality Notified:	Not reported
Local Municipality Name:	Not reported
Local Municipality Title:	Not reported
Local Municipality Telephone:	Not reported
Local Municipality Date:	Not reported
Local Municipality Time:	Not reported
Incident Description:	Not reported
Incident Name:	Not reported
Incident Referred To:	Not reported
Incident Region:	Not reported
Incident Telephone:	Not reported
Incident Date:	Not reported
Incident time:	Not reported
Incident ITM:	Not reported
Comments:	Not reported
Date A310 Letter Printed:	Not reported

Map ID
Direction
Distance
Elevation

MAP FINDINGS

Site

Database(s)

EDR ID Number
EPA ID Number

523 15TH STREET (Continued)

S106214425

Date Local Authority Was Notified: Not reported
Date Updated: Not reported
Date Report Faxed to Local Authority: Not reported
Local Authority Notification Date: Not reported
Rep Receive Date: 07/11/2003
Reporter Type: Other
Reporter Name: REDACTED
Reporter Title: REDACTED
Reporter Org: REDACTED
Reporter Address: Not reported
Reporter City,St,Zip: Not reported
Reporter County: Not reported
Incident Status: Terminated
Incident Category: Other
Incident Source: JOSEPHGINE PERSOON
Incident Address: 523 15TH ST
Incident Address 2: Not reported
Incident City,St,Zip: Union City, NJ
Incident County: Hudson
DEP Requested: No
Confidential: Not reported
Notify Type: Not reported
Road Closed: No
Direction: Not reported
Responsible Party: Not reported
Responsible Party Name: Not reported
Responsible Party Contact: Not reported
Responsible Party Title: Not reported
Responsible Party Phone: Not reported
Responsible Party Street: Not reported
Responsible Party County: Not reported
Responsible Party City,St,Zip: Not reported
Memo. Of Understanding: Not reported
Drill/trng Exercise: Not reported
Hazardous: Not reported

NJEMS:

Site Id: 149852
Municipality: UNION CITY
Municipality Name From Spatial Overlay: UNION CITY
GNIS Civil Code For Municipality: 885424
Municipal Code (NJ-1040): 0910
X Coord: 620271
Y Coord: 702790
Coord System: NJ STATE PLANE (NAD83) - USFEET
Coord Type: GIS Parcel Centroid
Coord Origin: DEP-GIS
State Standard Numeric Code From Spatial Overlay: 0910
Unique Feature Number For Municipality From Spatial Overlay: Not reported
Eleven Digit Hydrologic Unit Code From Spatial Overlay: 02030101170
Fourteen Digit Hydrologic Unit Code From Spatial Overlay: 02030101170010
Watershed Management Area Number From Spatial Overlay: 05
Watershed Management Area Name From Spatial Overlay: Hackensack, Hudson, and Pascack
Water Region Code From Spatial Overlay: 1
Water Region Name From Spatial Overlay: Northeast
Sub Watershed Name From Overlay: Hudson River
Watershed Name From Spatial Overlay: Hudson River

Map ID
Direction
Distance
Elevation

MAP FINDINGS

EDR ID Number
EPA ID Number

BB198
ENE
1/2-1
0.574 mi.
3033 ft.
JOSEPHS BROTHERS REALTY
2907 JEANETTE ST
UNION CITY, NJ 07087
Site 1 of 2 in cluster BB

FINDS
1007005366
NJ SHWS
N/A
NJ ISRA
NJ NJEMS

Relative:
Higher

FINDS:

Registry ID: 110029941106

Actual:
169 ft.

Environmental Interest/Information System

NJ-NJEMS (New Jersey - New Jersey Environmental Management System).
The Department of Environmental Protection (NJDEP) manages large
databases of environmental information in this integrated system.

SHWS:

Site ID: 87230
Status: Closed
Home Owner: No
PI Number: G000060849

Detail As Of April 2012:

X Coord Site: Not reported
X Coord PI: Not reported
Y Coord Site: Not reported
Y Coord PI: Not reported

NJ ISRA:

Pi Number: G000060849
Action Number: ISR010003
Title: E20010059 Josephs Brothers Rea
Isra Trg: Finalized Date 1/15/2001
Start Date: 01/10/2002
Case Status: NFA-E (Unrestricted Use)
Case No: E20010059
Case Name: Josephs Brothers Realty
Trigger Type: Property Sale
Trigger Date: 11/22/2000

NJEMS:

Site Id: 87230
Municipality: UNION CITY
Municipality Name From Spatial Overlay: UNION CITY
GNIS Civil Code For Municipality: 885424
Municipal Code (NJ-1040): 0910
X Coord: 621144
Y Coord: 706633
Coord System: NJ STATE PLANE (NAD83) - USFEET
Coord Type: Exact Address Match
Coord Origin: DEP-GIS
State Standard Numeric Code From Spatial Overlay: 0910
Unique Feature Number For Municipality From Spatial Overlay: Not reported
Eleven Digit Hydrologic Unit Code From Spatial Overlay: 02030103180
Fourteen Digit Hydrologic Unit Code From Spatial Overlay: 02030103180080
Watershed Management Area Number From Spatial Overlay: 05
Watershed Management Area Name From Spatial Overlay: Hackensack, Hudson, and Pascack
Water Region Code From Spatial Overlay: 1

Map ID
Direction
Distance
Elevation

MAP FINDINGS

Site

Database(s)

EDR ID Number
EPA ID Number

JOSEPHS BROTHERS REALTY (Continued)

1007005366

Water Region Name From Spatial Overlay:
Sub Watershed Name From Overlay:
Watershed Name From Spatial Overlay:

Northeast
Hackensack R (Rt 3 to Bellmans Ck)
Hackensack R (below/incl Hirshfeld Bk)

BB199
ENE
1/2-1
0.574 mi.
3033 ft.

GELENDER EMBROIDERY COMPANY INCORPORATED
2911 JEANETTE ST
UNION CITY, NJ

NJ SHWS S109309741
N/A

Site 2 of 2 in cluster BB

Relative:
Higher

SHWS:
Site ID: 77308
Status: Closed
Home Owner: No
PI Number: G000012938

Actual:
169 ft.

Detail As Of April 2012:
X Coord Site: Not reported
X Coord PI: Not reported
Y Coord Site: Not reported
Y Coord PI: Not reported

200
West
1/2-1
0.575 mi.
3035 ft.

NATIONAL RETAIL TRANSPORTATION
2820 16TH ST
NORTH BERGEN TWP, NJ 07047

NJ SHWS U000361137
NJ HIST HWS N/A

Relative:
Lower

SHWS:
Site ID: 27590
Status: Active
Home Owner: No
PI Number: 011566

Actual:
4 ft.

Detail As Of April 2012:
X Coord Site: Not reported
X Coord PI: Not reported
Y Coord Site: Not reported
Y Coord PI: Not reported

Site ID: 42387
Status: Active
Home Owner: No
PI Number: 002650

Detail As Of April 2012:
X Coord Site: Not reported
X Coord PI: Not reported
Y Coord Site: Not reported
Y Coord PI: Not reported

HIST SHWS:

Case Status: Active
Status Date: 2/19/2002
Case ID: 011566
Contact: BSCM
Sub Section Label: A: Sites with On-Site Sources of Contamination

Map ID
Direction
Distance
Elevation

MAP FINDINGS

Site

Database(s)

EDR ID Number
EPA ID Number

NATIONAL RETAIL TRANSPORTATION (Continued)

U000361137

Site Municipality: 0908
Remedial Level Code: C2
Classification exception area dt: None
Classification exception area dt: Not reported
Deed Notice Status: None
Deed Notice Date: Not reported
Engineering Control Status: None
Engineering Control Date: Not reported
National Priorities List Status: Not reported
National Priorities List Date: Not reported
X Coordinate: 615458
Y Coordinate: 705438
Coordinate System: NJ State Plane (NAD83) - USFEET

201
NNE
1/2-1
0.575 mi.
3038 ft.

**3114 TONNELLE AVE
NORTH BERGEN TWP, NJ 07074**

**NJ SHWS S107096242
NJ Release N/A**

**Relative:
Lower**

SHWS:
Site ID: 194056
Status: Closed
Home Owner: No
PI Number: 254838

**Actual:
14 ft.**

Detail As Of April 2012:
X Coord Site: Not reported
X Coord PI: Not reported
Y Coord Site: Not reported
Y Coord PI: Not reported

NJ Release:
Facility Type: Commercial
Facility Phone: Not reported
Incident Date: 07/12/2005
Incident Time: Not reported
TD Log #: 149983
Case Number: 05-07-13-0931-39
Date Received: 07/13/2005
Nature of Incident: Not reported
Operator: Not reported
Incident Type: Underground Storage Tank
Incident Location: KOHRS LUMBER
Location: Not reported
Other Location: Not reported
Contact Name: KEN KOHRS
Caller Name: Not reported
Caller Title: Not reported
Caller Address: Not reported
Caller City,St,Zip: Not reported
Caller Telephone: Not reported
Substance(s): Not reported
Substance Type: Not reported
Substance Identity: Not reported
CAS Number: Not reported
A310 Letter: Not reported
TCPA Chemical: Not reported

Map ID
Direction
Distance
Elevation

MAP FINDINGS

Site

Database(s)

EDR ID Number
EPA ID Number

(Continued)

S107096242

Hazrds Material:	Not reported
COMU:	Not reported
Ref. Code:	Not reported
Amt Released:	Not reported
Contained:	Not reported
Release Type:	Not reported
Release VE:	Not reported
Injuries:	No
Public Exposure:	No
Facility Evacuation:	No
Police at Scene:	No
Firemen at Scene:	No
Contamination of:	Not reported
Receiving Water:	Not reported
Status at Spill:	Not reported
NJ Spill Date:	Not reported
NJ Spill Time:	Not reported
NJ Spill Name:	Not reported
NJ Spill Title:	Not reported
NJ Spill Phone:	Not reported
Other Date:	Not reported
Other Time:	Not reported
Other Name:	Not reported
Other Title:	Not reported
Other Telephone:	Not reported
Public Evacuation:	No
Assistance Requested:	Not reported
Wind Direction/Speed:	Not reported
Local Municipality Notified:	Not reported
Local Municipality Name:	Not reported
Local Municipality Title:	Not reported
Local Municipality Telephone:	Not reported
Local Municipality Date:	Not reported
Local Municipality Time:	Not reported
Incident Description:	Not reported
Incident Name:	Not reported
Incident Referred To:	Not reported
Incident Region:	Not reported
Incident Telephone:	Not reported
Incident Date:	Not reported
Incident time:	Not reported
Incident ITM:	Not reported
Comments:	Not reported
Date A310 Letter Printed:	Not reported
Date Local Authority Was Notified:	Not reported
Date Updated:	Not reported
Date Report Faxed to Local Authority:	Not reported
Local Authority Notification Date:	Not reported
Rep Receive Date:	07/13/2005
Reporter Type:	Facility Rep.
Reporter Name:	REDACTED
Reporter Title:	REDACTED
Reporter Org:	REDACTED
Reporter Address:	Not reported
Reporter City,St,Zip:	Not reported
Reporter County:	Not reported
Incident Status:	Terminated

Map ID
Direction
Distance
Elevation

MAP FINDINGS

Site

Database(s)

EDR ID Number
EPA ID Number

(Continued)

S107096242

Incident Category: Other
Incident Source: KOHRS LUMBER
Incident Address: 3114 TONNELLE AVE
Incident Address 2: Not reported
Incident City,St,Zip: North Bergen Twp, NJ 07074
Incident County: Hudson
DEP Requested: No
Confidential: Not reported
Notify Type: Not reported
Road Closed: No
Direction: Not reported
Responsible Party: Not reported
Responsible Party Name: Not reported
Responsible Party Contact: Not reported
Responsible Party Title: Not reported
Responsible Party Phone: Not reported
Responsible Party Street: Not reported
Responsible Party County: Not reported
Responsible Party City,St,Zip: Not reported
Memo. Of Understanding: Not reported
Drill/trng Exercise: Not reported
Hazardous: Not reported

202
South
1/2-1
0.577 mi.
3046 ft.

1012 1016 SUMMIT AVENUE
1012 1016 SUMMIT AVE
UNION CITY, NJ 07304

NJ SHWS 1007024398
NJ HIST HWS N/A
NJ NJEMS

Relative:
Higher

SHWS:
Site ID: 118696
Status: Closed
Home Owner: Yes
PI Number: 156361

Actual:
192 ft.

Detail As Of April 2012:
X Coord Site: Not reported
X Coord PI: Not reported
Y Coord Site: Not reported
Y Coord PI: Not reported

HIST SHWS:
Case Status: Active
Status Date: 5/1/2002
Case ID: 156361
Contact: Bureau of Field Operations - Northern
Sub Section Label: A: Sites with On-Site Sources of Contamination
Site Municipality: 0910
Remedial Level Code: C2
Classification exception area dt: None
Classification exception area dt: Not reported
Deed Notice Status: None
Deed Notice Date: Not reported
Engineering Control Status: None
Engineering Control Date: Not reported
National Priorities List Status: Not reported
National Priorities List Date: Not reported
X Coordinate: 618864

Map ID
Direction
Distance
Elevation

MAP FINDINGS

Site

Database(s)

EDR ID Number
EPA ID Number

1012 1016 SUMMIT AVENUE (Continued)

1007024398

Y Coordinate: 702181
Coordinate System: NJ State Plane (NAD83) - USFEET

NJEMS:

Site Id: 118696
Municipality: UNION CITY
Municipality Name From Spatial Overlay: UNION CITY
GNIS Civil Code For Municipality: 885424
Municipal Code (NJ-1040): 0910
X Coord: 618864
Y Coord: 702181
Coord System: NJ STATE PLANE (NAD83) - USFEET
Coord Type: Hard Copy Map
Coord Origin: DEP-Program
State Standard Numeric Code From Spatial Overlay: 0910
Unique Feature Number For Municipality From Spatial Overlay: Not reported
Eleven Digit Hydrologic Unit Code From Spatial Overlay: 02030103180
Fourteen Digit Hydrologic Unit Code From Spatial Overlay: 02030103180100
Watershed Management Area Number From Spatial Overlay: 05
Watershed Management Area Name From Spatial Overlay: Hackensack, Hudson, and Pascack
Water Region Code From Spatial Overlay: 1
Water Region Name From Spatial Overlay: Northeast
Sub Watershed Name From Overlay: Hackensack R (below Amtrak bridge)
Watershed Name From Spatial Overlay: Hackensack R (below/incl Hirshfeld Bk)

**203
East
1/2-1
0.577 mi.
3049 ft.**

**514 518 26TH STREET
514 518 26TH ST
UNION CITY, NJ 07087**

**FINDS 1010539564
NJ SHWS N/A
NJ NJEMS**

**Relative:
Higher**

FINDS:

Registry ID: 110032406929

**Actual:
186 ft.**

Environmental Interest/Information System

NJ-NJEMS (New Jersey - New Jersey Environmental Management System).
The Department of Environmental Protection (NJDEP) manages large
databases of environmental information in this integrated system.

SHWS:

Site ID: 189735
Status: Closed
Home Owner: No
PI Number: 249304

Detail As Of April 2012:

X Coord Site: Not reported
X Coord PI: Not reported
Y Coord Site: Not reported
Y Coord PI: Not reported

NJEMS:

Site Id: 189735
Municipality: UNION CITY
Municipality Name From Spatial Overlay: UNION CITY

Map ID
Direction
Distance
Elevation

MAP FINDINGS

Site

Database(s)

EDR ID Number
EPA ID Number

514 518 26TH STREET (Continued)

1010539564

GNIS Civil Code For Municipality: 885424
Municipal Code (NJ-1040): 0910
X Coord: 621657
Y Coord: 705436
Coord System: NJ STATE PLANE (NAD83) - USFEET
Coord Type: Hard Copy Map
Coord Origin: DEP-Program
State Standard Numeric Code From Spatial Overlay: 0910
Unique Feature Number For Municipality From Spatial Overlay: Not reported
Eleven Digit Hydrologic Unit Code From Spatial Overlay: 02030103180
Fourteen Digit Hydrologic Unit Code From Spatial Overlay: 02030103180080
Watershed Management Area Number From Spatial Overlay: 05
Watershed Management Area Name From Spatial Overlay: Hackensack, Hudson, and Pascack
Water Region Code From Spatial Overlay: 1
Water Region Name From Spatial Overlay: Northeast
Sub Watershed Name From Overlay: Hackensack R (Rt 3 to Bellmans Ck)
Watershed Name From Spatial Overlay: Hackensack R (below/incl Hirshfeld Bk)

204
ENE
1/2-1
0.583 mi.
3079 ft.

2813 CENTRAL AVENUE
2813 CENTRAL AVE
UNION CITY, NJ

NJ SHWS S116566332
N/A

Relative:
Higher

SHWS:
Site ID: 507197
Status: Closed
Home Owner: Yes
PI Number: 638421

Actual:
183 ft.

Detail As Of April 2012:
X Coord Site: Not reported
X Coord PI: Not reported
Y Coord Site: Not reported
Y Coord PI: Not reported

205
South
1/2-1
0.595 mi.
3142 ft.

913 915 SUMMIT AVENUE
913 915 SUMMIT AVE
UNION CITY, NJ 07087

FINDS 1011455519
NJ SHWS N/A
NJ NJEMS

Relative:
Higher

FINDS:
Registry ID: 110035959488

Actual:
184 ft.

Environmental Interest/Information System
NJ-NJEMS (New Jersey - New Jersey Environmental Management System).
The Department of Environmental Protection (NJDEP) manages large
databases of environmental information in this integrated system.

SHWS:
Site ID: 377654
Status: Closed
Home Owner: Yes

Map ID
Direction
Distance
Elevation

MAP FINDINGS

Site

Database(s)

EDR ID Number
EPA ID Number

913 915 SUMMIT AVENUE (Continued)

1011455519

PI Number: 468078

Detail As Of April 2012:

X Coord Site: Not reported
X Coord PI: Not reported
Y Coord Site: Not reported
Y Coord PI: Not reported

NJEMS:

Site Id: 377654
Municipality: UNION CITY
Municipality Name From Spatial Overlay: UNION CITY
GNIS Civil Code For Municipality: 885424
Municipal Code (NJ-1040): 0910
X Coord: 618689
Y Coord: 702046
Coord System: NJ STATE PLANE (NAD83) - USFEET
Coord Type: GIS Parcel Centroid
Coord Orign: DEP-GIS
State Standard Numeric Code From Spatial Overlay: 0910
Unique Feature Number For Municipality From Spatial Overlay: Not reported
Eleven Digit Hydrologic Unit Code From Spatial Overlay: 02030103180
Fourteen Digit Hydrologic Unit Code From Spatial Overlay: 02030103180100
Watershed Management Area Number From Spatial Overlay: 05
Watershed Management Area Name From Spatial Overlay: Hackensack, Hudson, and Pascack
Water Region Code From Spatial Overlay: 1
Water Region Name From Spatial Overlay: Northeast
Sub Watershed Name From Overlay: Hackensack R (below Amtrak bridge)
Watershed Name From Spatial Overlay: Hackensack R (below/incl Hirshfeld Bk)

**BC206
ESE
1/2-1
0.595 mi.
3143 ft.**

**414 21ST STREET
414 21ST ST
UNION CITY, NJ**

**NJ SHWS S111262894
NJ Release N/A**

Site 1 of 2 in cluster BC

**Relative:
Higher**

SHWS:
Site ID: 451028
Status: Closed
Home Owner: Yes
PI Number: 567214

**Actual:
201 ft.**

Detail As Of April 2012:

X Coord Site: Not reported
X Coord PI: Not reported
Y Coord Site: Not reported
Y Coord PI: Not reported

NJ Release:

Facility Type: Residential
Facility Phone: Not reported
Incident Date: 07/26/2011
Incident Time: Not reported
TD Log #: 395323
Case Number: 11-07-26-1306-45
Date Received: 07/26/2011
Nature of Incident: Not reported
Operator: Not reported

Map ID
Direction
Distance
Elevation

MAP FINDINGS

Site

Database(s)

EDR ID Number
EPA ID Number

414 21ST STREET (Continued)

S111262894

Incident Type:	Underground Storage Tank
Incident Location:	RESIDENCE
Location:	Not reported
Other Location:	Not reported
Contact Name:	TINA CERNUDA
Caller Name:	Not reported
Caller Title:	Not reported
Caller Address:	Not reported
Caller City,St,Zip:	Not reported
Caller Telephone:	Not reported
Substance(s):	Not reported
Substance Type:	Not reported
Substance Identity:	Not reported
CAS Number:	Not reported
A310 Letter:	Not reported
TCPA Chemical:	Not reported
Hazrds Material:	Not reported
COMU:	Not reported
Ref. Code:	Not reported
Amt Released:	Not reported
Contained:	Not reported
Release Type:	Not reported
Release VE:	Not reported
Injuries:	No
Public Exposure:	No
Facility Evacuation:	No
Police at Scene:	No
Firemen at Scene:	No
Contamination of:	Not reported
Receiving Water:	Not reported
Status at Spill:	Not reported
NJ Spill Date:	Not reported
NJ Spill Time:	Not reported
NJ Spill Name:	Not reported
NJ Spill Title:	Not reported
NJ Spill Phone:	Not reported
Other Date:	Not reported
Other Time:	Not reported
Other Name:	Not reported
Other Title:	Not reported
Other Telephone:	Not reported
Public Evacuation:	No
Assistance Requested:	Not reported
Wind Direction/Speed:	Not reported
Local Municipality Notified:	Not reported
Local Municipality Name:	Not reported
Local Municipality Title:	Not reported
Local Municipality Telephone:	Not reported
Local Municipality Date:	Not reported
Local Municipality Time:	Not reported
Incident Description:	Not reported
Incident Name:	Not reported
Incident Referred To:	Not reported
Incident Region:	Not reported
Incident Telephone:	Not reported
Incident Date:	Not reported
Incident time:	Not reported

Map ID
Direction
Distance
Elevation

MAP FINDINGS

Site

Database(s)

EDR ID Number
EPA ID Number

414 21ST STREET (Continued)

S111262894

Incident ITM: Not reported
Comments: Not reported
Date A310 Letter Printed: Not reported
Date Local Authority Was Notified: Not reported
Date Updated: Not reported
Date Report Faxed to Local Authority: Not reported
Local Authority Notification Date: Not reported
Rep Receive Date: 07/26/2011
Reporter Type: Other
Reporter Name: REDACTED
Reporter Title: REDACTED
Reporter Org: REDACTED
Reporter Address: Not reported
Reporter City,St,Zip: Not reported
Reporter County: Not reported
Incident Status: Terminated
Incident Category: Other
Incident Source: HSBC BANK
Incident Address: 474 SYLVAN AVE
Incident Address 2: Not reported
Incident City,St,Zip: Englewood Cliffs Boro, NJ 07632
Incident County: Bergen
DEP Requested: No
Confidential: Not reported
Notify Type: Not reported
Road Closed: No
Direction: Not reported
Responsible Party: Not reported
Responsible Party Name: Not reported
Responsible Party Contact: Not reported
Responsible Party Title: Not reported
Responsible Party Phone: Not reported
Responsible Party Street: Not reported
Responsible Party County: Not reported
Responsible Party City,St,Zip: Not reported
Memo. Of Understanding: Not reported
Drill/trng Exercise: Not reported
Hazardous: Not reported

BC207
ESE
1/2-1
0.596 mi.
3149 ft.

413 21ST STREET
413 21ST ST
UNION CITY, NJ
Site 2 of 2 in cluster BC

NJ SHWS S113924507
NJ Release N/A

Relative:
Higher

SHWS:
Site ID: 495846
Status: Closed
Home Owner: Yes
PI Number: 624920

Actual:
201 ft.

Detail As Of April 2012:
X Coord Site: Not reported
X Coord PI: Not reported
Y Coord Site: Not reported
Y Coord PI: Not reported

Map ID
Direction
Distance
Elevation

MAP FINDINGS

Site

Database(s)

EDR ID Number
EPA ID Number

413 21ST STREET (Continued)

S113924507

NJ Release:
Facility Type: Residential
Facility Phone: Not reported
Incident Date: 08/19/2013
Incident Time: Not reported
TD Log #: 487722
Case Number: 13-08-19-1050-00
Date Received: 08/19/2013
Nature of Incident: Not reported
Operator: Not reported
Incident Type: Underground Storage Tank
Incident Location: RESID
Location: Not reported
Other Location: Not reported
Contact Name: Not reported
Caller Name: Not reported
Caller Title: Not reported
Caller Address: Not reported
Caller City,St,Zip: Not reported
Caller Telephone: Not reported
Substance(s): Not reported
Substance Type: Not reported
Substance Identity: Not reported
CAS Number: Not reported
A310 Letter: Not reported
TCPA Chemical: Not reported
Hazrds Material: Not reported
COMU: Not reported
Ref. Code: Not reported
Amt Released: Not reported
Contained: Not reported
Release Type: Not reported
Release VE: Not reported
Injuries: No
Public Exposure: No
Facility Evacuation: No
Police at Scene: No
Firemen at Scene: No
Contamination of: Not reported
Receiving Water: Not reported
Status at Spill: Not reported
NJ Spill Date: Not reported
NJ Spill Time: Not reported
NJ Spill Name: Not reported
NJ Spill Title: Not reported
NJ Spill Phone: Not reported
Other Date: Not reported
Other Time: Not reported
Other Name: Not reported
Other Title: Not reported
Other Telephone: Not reported
Public Evacuation: No
Assistance Requested: Not reported
Wind Direction/Speed: Not reported
Local Municipality Notified: Not reported
Local Municipality Name: Not reported
Local Municipality Title: Not reported

Map ID
Direction
Distance
Elevation

MAP FINDINGS

Site

Database(s)

EDR ID Number
EPA ID Number

413 21ST STREET (Continued)

S113924507

Local Municipality Telephone:	Not reported
Local Municipality Date:	Not reported
Local Municipality Time:	Not reported
Incident Description:	Not reported
Incident Name:	Not reported
Incident Referred To:	Not reported
Incident Region:	Not reported
Incident Telephone:	Not reported
Incident Date:	Not reported
Incident time:	Not reported
Incident ITM:	Not reported
Comments:	Not reported
Date A310 Letter Printed:	Not reported
Date Local Authority Was Notified:	Not reported
Date Updated:	Not reported
Date Report Faxed to Local Authority:	Not reported
Local Authority Notification Date:	Not reported
Rep Receive Date:	08/19/2013
Reporter Type:	Other
Reporter Name:	REDACTED
Reporter Title:	REDACTED
Reporter Org:	REDACTED
Reporter Address:	Not reported
Reporter City,St,Zip:	Not reported
Reporter County:	Not reported
Incident Status:	Terminated
Incident Category:	Other
Incident Source:	CEASAR BAEZ
Incident Address:	413 21st STREET
Incident Address 2:	Not reported
Incident City,St,Zip:	Union City, NJ 07086
Incident County:	Hudson
DEP Requested:	No
Confidential:	Not reported
Notify Type:	Not reported
Road Closed:	No
Direction:	Not reported
Responsible Party:	Not reported
Responsible Party Name:	Not reported
Responsible Party Contact:	Not reported
Responsible Party Title:	Not reported
Responsible Party Phone:	Not reported
Responsible Party Street:	Not reported
Responsible Party County:	Not reported
Responsible Party City,St,Zip:	Not reported
Memo. Of Understanding:	Not reported
Drill/trng Exercise:	Not reported
Hazardous:	Not reported

Map ID
Direction
Distance
Elevation

MAP FINDINGS

Site

Database(s)

EDR ID Number
EPA ID Number

208
SSE
1/2-1
0.599 mi.
3162 ft.

1111 CENTRAL AVENUE
1111 CENTRAL AVE
UNION CITY, NJ

NJ SHWS
NJ Release

S113659222
N/A

Relative:
Higher

SHWS:

Site ID: 475291
Status: Closed
Home Owner: Yes
PI Number: 599551

Actual:
207 ft.

Detail As Of April 2012:

X Coord Site: Not reported
X Coord PI: Not reported
Y Coord Site: Not reported
Y Coord PI: Not reported

NJ Release:

Facility Type: Residential
Facility Phone: Not reported
Incident Date: 12/19/2012
Incident Time: Not reported
TD Log #: 454124
Case Number: 12-12-19-1151-10
Date Received: 12/19/2012
Nature of Incident: Not reported
Operator: Not reported
Incident Type: Underground Storage Tank
Incident Location: RESID
Location: Not reported
Other Location: Not reported
Contact Name: Not reported
Caller Name: Not reported
Caller Title: Not reported
Caller Address: Not reported
Caller City,St,Zip: Not reported
Caller Telephone: Not reported
Substance(s): Not reported
Substance Type: Not reported
Substance Identity: Not reported
CAS Number: Not reported
A310 Letter: Not reported
TCPA Chemical: Not reported
Hazardous Material: Not reported
COMU: Not reported
Ref. Code: Not reported
Amount Released: Not reported
Contained: Not reported
Release Type: Not reported
Release VE: Not reported
Injuries: No
Public Exposure: No
Facility Evacuation: No
Police at Scene: No
Firemen at Scene: No
Contamination of: Not reported
Receiving Water: Not reported
Status at Spill: Not reported

Map ID
Direction
Distance
Elevation

MAP FINDINGS

Site

Database(s)

EDR ID Number
EPA ID Number

1111 CENTRAL AVENUE (Continued)

S113659222

NJ Spill Date:	Not reported
NJ Spill Time:	Not reported
NJ Spill Name:	Not reported
NJ Spill Title:	Not reported
NJ Spill Phone:	Not reported
Other Date:	Not reported
Other Time:	Not reported
Other Name:	Not reported
Other Title:	Not reported
Other Telephone:	Not reported
Public Evacuation:	No
Assistance Requested:	Not reported
Wind Direction/Speed:	Not reported
Local Municipality Notified:	Not reported
Local Municipality Name:	Not reported
Local Municipality Title:	Not reported
Local Municipality Telephone:	Not reported
Local Municipality Date:	Not reported
Local Municipality Time:	Not reported
Incident Description:	Not reported
Incident Name:	Not reported
Incident Referred To:	Not reported
Incident Region:	Not reported
Incident Telephone:	Not reported
Incident Date:	Not reported
Incident time:	Not reported
Incident ITM:	Not reported
Comments:	Not reported
Date A310 Letter Printed:	Not reported
Date Local Authority Was Notified:	Not reported
Date Updated:	Not reported
Date Report Faxed to Local Authority:	Not reported
Local Authority Notification Date:	Not reported
Rep Receive Date:	12/19/2012
Reporter Type:	Other
Reporter Name:	REDACTED
Reporter Title:	REDACTED
Reporter Org:	REDACTED
Reporter Address:	Not reported
Reporter City,St,Zip:	Not reported
Reporter County:	Not reported
Incident Status:	Terminated
Incident Category:	Other
Incident Source:	RATILAL R. MISTRY
Incident Address:	20 BRIGHTON TERRACE
Incident Address 2:	Not reported
Incident City,St,Zip:	Parsippany-Troy Hills, NJ 07054
Incident County:	Morris
DEP Requested:	No
Confidential:	Not reported
Notify Type:	Not reported
Road Closed:	No
Direction:	Not reported
Responsible Party:	Not reported
Responsible Party Name:	Not reported
Responsible Party Contact:	Not reported
Responsible Party Title:	Not reported

Map ID
Direction
Distance
Elevation

MAP FINDINGS

Site

Database(s)

EDR ID Number
EPA ID Number

1111 CENTRAL AVENUE (Continued)

S113659222

Responsible Party Phone: Not reported
Responsible Party Street: Not reported
Responsible Party County: Not reported
Responsible Party City,St,Zip: Not reported
Memo. Of Understanding: Not reported
Drill/trng Exercise: Not reported
Hazardous: Not reported

BD209

SE

1/2-1

0.604 mi.

3189 ft.

**417 18TH ST
UNION CITY, NJ 07086**

Site 1 of 3 in cluster BD

**NJ SHWS
NJ Release**

**S111261030
N/A**

**Relative:
Higher**

SHWS:
Site ID: 450712
Status: Closed
Home Owner: Yes
PI Number: 566761

**Actual:
216 ft.**

Detail As Of April 2012:
X Coord Site: Not reported
X Coord PI: Not reported
Y Coord Site: Not reported
Y Coord PI: Not reported

NJ Release:
Facility Type: Residential
Facility Phone: Not reported
Incident Date: 05/20/2011
Incident Time: Not reported
TD Log #: 387216
Case Number: 11-05-20-1403-31
Date Received: 05/20/2011
Nature of Incident: Not reported
Operator: Not reported
Incident Type: Soil Contamination
Incident Location: RESID
Location: Not reported
Other Location: Not reported
Contact Name: Not reported
Caller Name: Not reported
Caller Title: Not reported
Caller Address: Not reported
Caller City,St,Zip: Not reported
Caller Telephone: Not reported
Substance(s): Not reported
Substance Type: Not reported
Substance Identity: Not reported
CAS Number: Not reported
A310 Letter: Not reported
TCPA Chemical: Not reported
Hazrds Material: Not reported
COMU: Not reported
Ref. Code: Not reported
Amt Released: Not reported
Contained: Not reported
Release Type: Not reported

Map ID
Direction
Distance
Elevation

MAP FINDINGS

Site

Database(s)

EDR ID Number
EPA ID Number

(Continued)

S111261030

Release VE:	Not reported
Injuries:	No
Public Exposure:	No
Facility Evacuation:	No
Police at Scene:	No
Firemen at Scene:	No
Contamination of:	Not reported
Receiving Water:	Not reported
Status at Spill:	Not reported
NJ Spill Date:	Not reported
NJ Spill Time:	Not reported
NJ Spill Name:	Not reported
NJ Spill Title:	Not reported
NJ Spill Phone:	Not reported
Other Date:	Not reported
Other Time:	Not reported
Other Name:	Not reported
Other Title:	Not reported
Other Telephone:	Not reported
Public Evacuation:	No
Assistance Requested:	Not reported
Wind Direction/Speed:	Not reported
Local Municipality Notified:	Not reported
Local Municipality Name:	Not reported
Local Municipality Title:	Not reported
Local Municipality Telephone:	Not reported
Local Municipality Date:	Not reported
Local Municipality Time:	Not reported
Incident Description:	Not reported
Incident Name:	Not reported
Incident Referred To:	Not reported
Incident Region:	Not reported
Incident Telephone:	Not reported
Incident Date:	Not reported
Incident time:	Not reported
Incident ITM:	Not reported
Comments:	Not reported
Date A310 Letter Printed:	Not reported
Date Local Authority Was Notified:	Not reported
Date Updated:	Not reported
Date Report Faxed to Local Authority:	Not reported
Local Authority Notification Date:	Not reported
Rep Receive Date:	05/20/2011
Reporter Type:	Other
Reporter Name:	REDACTED
Reporter Title:	REDACTED
Reporter Org:	REDACTED
Reporter Address:	Not reported
Reporter City,St,Zip:	Not reported
Reporter County:	Not reported
Incident Status:	Terminated
Incident Category:	Other
Incident Source:	MARIE ARBOUR
Incident Address:	417 18TH ST
Incident Address 2:	Not reported
Incident City,St,Zip:	Union City, NJ 07086
Incident County:	Hudson

Map ID
Direction
Distance
Elevation

MAP FINDINGS

Site

Database(s)

EDR ID Number
EPA ID Number

(Continued)

S111261030

DEP Requested: No
Confidential: Not reported
Notify Type: Not reported
Road Closed: No
Direction: Not reported
Responsible Party: Not reported
Responsible Party Name: Not reported
Responsible Party Contact: Not reported
Responsible Party Title: Not reported
Responsible Party Phone: Not reported
Responsible Party Street: Not reported
Responsible Party County: Not reported
Responsible Party City,St,Zip: Not reported
Memo. Of Understanding: Not reported
Drill/trng Exercise: Not reported
Hazardous: Not reported

BE210
ESE
1/2-1
0.605 mi.
3194 ft.
2007 NEW YORK AVENUE
2007 NEW YORK AVE
UNION CITY, NJ 07087
Site 1 of 2 in cluster BE

NJ SHWS
NJ Release
NJ NJEMS
S111007883
N/A

Relative:
Higher

SHWS:
Site ID: 444063
Status: Closed
Home Owner: Yes
PI Number: 558345

Actual:
201 ft.

Detail As Of April 2012:
X Coord Site: Not reported
X Coord PI: Not reported
Y Coord Site: Not reported
Y Coord PI: Not reported

NJ Release:
Facility Type: Residential
Facility Phone: Not reported
Incident Date: 03/11/2011
Incident Time: Not reported
TD Log #: 380298
Case Number: 11-03-11-1034-44
Date Received: 03/11/2011
Nature of Incident: Not reported
Operator: Not reported
Incident Type: Underground Storage Tank
Incident Location: RESIDENCE
Location: Not reported
Other Location: Not reported
Contact Name: Not reported
Caller Name: Not reported
Caller Title: Not reported
Caller Address: Not reported
Caller City,St,Zip: Not reported
Caller Telephone: Not reported
Substance(s): Not reported
Substance Type: Not reported
Substance Identity: Not reported

Map ID
Direction
Distance
Elevation

MAP FINDINGS

Site

Database(s)

EDR ID Number
EPA ID Number

2007 NEW YORK AVENUE (Continued)

S111007883

CAS Number:	Not reported
A310 Letter:	Not reported
TCPA Chemical:	Not reported
Hazrds Material:	Not reported
COMU:	Not reported
Ref. Code:	Not reported
Amt Released:	Not reported
Contained:	Not reported
Release Type:	Not reported
Release VE:	Not reported
Injuries:	No
Public Exposure:	No
Facility Evacuation:	No
Police at Scene:	No
Firemen at Scene:	No
Contamination of:	Not reported
Receiving Water:	Not reported
Status at Spill:	Not reported
NJ Spill Date:	Not reported
NJ Spill Time:	Not reported
NJ Spill Name:	Not reported
NJ Spill Title:	Not reported
NJ Spill Phone:	Not reported
Other Date:	Not reported
Other Time:	Not reported
Other Name:	Not reported
Other Title:	Not reported
Other Telephone:	Not reported
Public Evacuation:	No
Assistance Requested:	Not reported
Wind Direction/Speed:	Not reported
Local Municipality Notified:	Not reported
Local Municipality Name:	Not reported
Local Municipality Title:	Not reported
Local Municipality Telephone:	Not reported
Local Municipality Date:	Not reported
Local Municipality Time:	Not reported
Incident Description:	Not reported
Incident Name:	Not reported
Incident Referred To:	Not reported
Incident Region:	Not reported
Incident Telephone:	Not reported
Incident Date:	Not reported
Incident time:	Not reported
Incident ITM:	Not reported
Comments:	Not reported
Date A310 Letter Printed:	Not reported
Date Local Authority Was Notified:	Not reported
Date Updated:	Not reported
Date Report Faxed to Local Authority:	Not reported
Local Authority Notification Date:	Not reported
Rep Receive Date:	03/11/2011
Reporter Type:	Other
Reporter Name:	REDACTED
Reporter Title:	REDACTED
Reporter Org:	REDACTED
Reporter Address:	Not reported

Map ID
Direction
Distance
Elevation

MAP FINDINGS

Site

Database(s)

EDR ID Number
EPA ID Number

2007 NEW YORK AVENUE (Continued)

S111007883

Reporter City,St,Zip: Not reported
Reporter County: Not reported
Incident Status: Terminated
Incident Category: Other
Incident Source: RAE TATULLI
Incident Address: 380 MOUNTAIN RD
Incident Address 2: APT 512
Incident City,St,Zip: Union City, NJ 08087
Incident County: Hudson
DEP Requested: No
Confidential: Not reported
Notify Type: Not reported
Road Closed: No
Direction: Not reported
Responsible Party: Not reported
Responsible Party Name: Not reported
Responsible Party Contact: Not reported
Responsible Party Title: Not reported
Responsible Party Phone: Not reported
Responsible Party Street: Not reported
Responsible Party County: Not reported
Responsible Party City,St,Zip: Not reported
Memo. Of Understanding: Not reported
Drill/trng Exercise: Not reported
Hazardous: Not reported

NJEMS:

Site Id: 444063
Municipality: UNION CITY
Municipality Name From Spatial Overlay: UNION CITY
GNIS Civil Code For Municipality: 885424
Municipal Code (NJ-1040): 0910
X Coord: 621441
Y Coord: 703834
Coord System: NJ STATE PLANE (NAD83) - USFEET
Coord Type: GIS Parcel Centroid
Coord Origin: DEP-GIS
State Standard Numeric Code From Spatial Overlay: 0910
Unique Feature Number For Municipality From Spatial Overlay: Not reported
Eleven Digit Hydrologic Unit Code From Spatial Overlay: 02030101170
Fourteen Digit Hydrologic Unit Code From Spatial Overlay: 02030101170010
Watershed Management Area Number From Spatial Overlay: 05
Watershed Management Area Name From Spatial Overlay: Hackensack, Hudson, and Pascack
Water Region Code From Spatial Overlay: 1
Water Region Name From Spatial Overlay: Northeast
Sub Watershed Name From Overlay: Hudson River
Watershed Name From Spatial Overlay: Hudson River

Map ID
Direction
Distance
Elevation

MAP FINDINGS

Site

Database(s)

EDR ID Number
EPA ID Number

BD211
SE
1/2-1
0.605 mi.
3196 ft.
414 18TH STREET
414 18TH ST
UNION CITY, NJ
Site 2 of 3 in cluster BD

NJ SHWS
NJ Release
S112172548
N/A

Relative:
Higher

SHWS:
Site ID: 489904
Status: Closed
Home Owner: Yes
PI Number: 617844

Actual:
215 ft.

Detail As Of April 2012:
X Coord Site: Not reported
X Coord PI: Not reported
Y Coord Site: Not reported
Y Coord PI: Not reported

NJ Release:

Facility Type: Residential
Facility Phone: Not reported
Incident Date: 07/11/2012
Incident Time: Not reported
TD Log #: 431744
Case Number: 12-07-11-1118-09
Date Received: 07/11/2012
Nature of Incident: Not reported
Operator: Not reported
Incident Type: Underground Storage Tank
Incident Location: RESIDENCE
Location: Not reported
Other Location: Not reported
Contact Name: Not reported
Caller Name: Not reported
Caller Title: Not reported
Caller Address: Not reported
Caller City,St,Zip: Not reported
Caller Telephone: Not reported
Substance(s): Not reported
Substance Type: Not reported
Substance Identity: Not reported
CAS Number: Not reported
A310 Letter: Not reported
TCPA Chemical: Not reported
Hazardous Material: Not reported
COMU: Not reported
Ref. Code: Not reported
Amount Released: Not reported
Contained: Not reported
Release Type: Not reported
Release VE: Not reported
Injuries: No
Public Exposure: No
Facility Evacuation: No
Police at Scene: No
Firemen at Scene: No
Contamination of: Not reported
Receiving Water: Not reported
Status at Spill: Not reported

Map ID
Direction
Distance
Elevation

MAP FINDINGS

Site

Database(s)

EDR ID Number
EPA ID Number

414 18TH STREET (Continued)

S112172548

NJ Spill Date:	Not reported
NJ Spill Time:	Not reported
NJ Spill Name:	Not reported
NJ Spill Title:	Not reported
NJ Spill Phone:	Not reported
Other Date:	Not reported
Other Time:	Not reported
Other Name:	Not reported
Other Title:	Not reported
Other Telephone:	Not reported
Public Evacuation:	No
Assistance Requested:	Not reported
Wind Direction/Speed:	Not reported
Local Municipality Notified:	Not reported
Local Municipality Name:	Not reported
Local Municipality Title:	Not reported
Local Municipality Telephone:	Not reported
Local Municipality Date:	Not reported
Local Municipality Time:	Not reported
Incident Description:	Not reported
Incident Name:	Not reported
Incident Referred To:	Not reported
Incident Region:	Not reported
Incident Telephone:	Not reported
Incident Date:	Not reported
Incident time:	Not reported
Incident ITM:	Not reported
Comments:	Not reported
Date A310 Letter Printed:	Not reported
Date Local Authority Was Notified:	Not reported
Date Updated:	Not reported
Date Report Faxed to Local Authority:	Not reported
Local Authority Notification Date:	Not reported
Rep Receive Date:	07/11/2012
Reporter Type:	Other
Reporter Name:	REDACTED
Reporter Title:	REDACTED
Reporter Org:	REDACTED
Reporter Address:	Not reported
Reporter City,St,Zip:	Not reported
Reporter County:	Not reported
Incident Status:	Terminated
Incident Category:	Other
Incident Source:	JOSE FUENTAS
Incident Address:	8010 2ND AVE
Incident Address 2:	Not reported
Incident City,St,Zip:	North Bergen Twp, NJ 07047
Incident County:	Hudson
DEP Requested:	No
Confidential:	Not reported
Notify Type:	Not reported
Road Closed:	No
Direction:	Not reported
Responsible Party:	Not reported
Responsible Party Name:	Not reported
Responsible Party Contact:	Not reported
Responsible Party Title:	Not reported

Map ID
Direction
Distance
Elevation

MAP FINDINGS

Site

Database(s)

EDR ID Number
EPA ID Number

414 18TH STREET (Continued)

S112172548

Responsible Party Phone: Not reported
Responsible Party Street: Not reported
Responsible Party County: Not reported
Responsible Party City,St,Zip: Not reported
Memo. Of Understanding: Not reported
Drill/trng Exercise: Not reported
Hazardous: Not reported

BE212 **2014 NEW YORK AVENUE**
ESE **2014 NEW YORK AVE**
1/2-1 **UNION CITY, NJ 07087**
0.607 mi.
3203 ft. **Site 2 of 2 in cluster BE**

NJ SHWS **S108254148**
NJ VCP **N/A**
NJ NJEMS

Relative:
Higher

SHWS:
Site ID: 229864
Status: Closed
Home Owner: Yes
PI Number: 300815

Actual:
201 ft.

Detail As Of April 2012:
X Coord Site: Not reported
X Coord PI: Not reported
Y Coord Site: Not reported
Y Coord PI: Not reported

VCP:

Incident Number: 06-05-12-0921-45
MOA Execution Date: 11/15/2006
Type Of Vcp File: CURRENT
Pi Number: 300815
Case Type(Case Type): MOA
Case Contact: Department Not reported
Case Contact Name: DONALD J BAUMGARTNER
Case Contact: Organization ESTATE OF FRED KEIM
Case Contact: Address: Line1 307 7TH AVE
Case Contact: Address: Line2 Not reported
Case Contact: Address: Line3 Not reported
Case Contact City,St,Zip: Belmar, NJ 077192206

NJEMS:

Site Id: 229864
Municipality: UNION CITY
Municipality Name From Spatial Overlay: UNION CITY
GNIS Civil Code For Municipality: 885424
Municipal Code (NJ-1040): 0910
X Coord: 621635
Y Coord: 703827
Coord System: NJ STATE PLANE (NAD83) - USFEET
Coord Type: GIS Parcel Centroid
Coord Origin: DEP-GIS
State Standard Numeric Code From Spatial Overlay: 0910
Unique Feature Number For Municipality From Spatial Overlay: Not reported
Eleven Digit Hydrologic Unit Code From Spatial Overlay: 02030101170
Fourteen Digit Hydrologic Unit Code From Spatial Overlay: 02030101170010
Watershed Management Area Number From Spatial Overlay: 05
Watershed Management Area Name From Spatial Overlay: Hackensack, Hudson, and Pascack

Map ID
Direction
Distance
Elevation

MAP FINDINGS

Site

Database(s)

EDR ID Number
EPA ID Number

2014 NEW YORK AVENUE (Continued)

S108254148

Water Region Code From Spatial Overlay: 1
Water Region Name From Spatial Overlay: Northeast
Sub Watershed Name From Overlay: Hudson River
Watershed Name From Spatial Overlay: Hudson River

BF213
East
1/2-1
0.607 mi.
3207 ft.

541 27TH STREET
541 27TH ST
UNION CITY, NJ 07087

Site 1 of 3 in cluster BF

FINDS
NJ SHWS
NJ NJEMS

1010539931
N/A

Relative:
Higher

FINDS:

Registry ID: 110032394745

Environmental Interest/Information System

NJ-NJEMS (New Jersey - New Jersey Environmental Management System).
The Department of Environmental Protection (NJDEP) manages large
databases of environmental information in this integrated system.

Actual:
185 ft.

SHWS:

Site ID: 186783
Status: Closed
Home Owner: No
PI Number: 245535

Detail As Of April 2012:

X Coord Site: Not reported
X Coord PI: Not reported
Y Coord Site: Not reported
Y Coord PI: Not reported

NJEMS:

Site Id: 186783
Municipality: UNION CITY
Municipality Name From Spatial Overlay: UNION CITY
GNIS Civil Code For Municipality: 885424
Municipal Code (NJ-1040): 0910
X Coord: 621463
Y Coord: 705756
Coord System: NJ STATE PLANE (NAD83) - USFEET
Coord Type: GIS Parcel Centroid
Coord Origin: DEP-GIS
State Standard Numeric Code From Spatial Overlay: 0910
Unique Feature Number For Municipality From Spatial Overlay: Not reported
Eleven Digit Hydrologic Unit Code From Spatial Overlay: 02030103180
Fourteen Digit Hydrologic Unit Code From Spatial Overlay: 02030103180080
Watershed Management Area Number From Spatial Overlay: 05
Watershed Management Area Name From Spatial Overlay: Hackensack, Hudson, and Pascack
Water Region Code From Spatial Overlay: 1
Water Region Name From Spatial Overlay: Northeast
Sub Watershed Name From Overlay: Hackensack R (Rt 3 to Bellmans Ck)
Watershed Name From Spatial Overlay: Hackensack R (below/incl Hirshfeld Bk)

Map ID
Direction
Distance
Elevation

MAP FINDINGS

EDR ID Number
EPA ID Number

214
ESE
1/2-1
0.609 mi.
3213 ft.

FIRST UNITED METHODIST LEARNING CENTER
407 23RD ST
UNION CITY, NJ 07087

NJ SHWS
NJ NJEMS

S113591823
N/A

Relative:
Higher

SHWS:
Site ID: 360580
Status: Closed
Home Owner: No
PI Number: 445638

Actual:
200 ft.

Detail As Of April 2012:
X Coord Site: Not reported
X Coord PI: Not reported
Y Coord Site: Not reported
Y Coord PI: Not reported

NJEMS:

Site Id: 360580
Municipality: UNION CITY
Municipality Name From Spatial Overlay: UNION CITY
GNIS Civil Code For Municipality: 885424
Municipal Code (NJ-1040): 0910
X Coord: 621807
Y Coord: 704477
Coord System: NJ STATE PLANE (NAD83) - USFEET
Coord Type: Approx. Addr. Match
Coord Orign: DEP-GIS
State Standard Numeric Code From Spatial Overlay: 0910
Unique Feature Number For Municipality From Spatial Overlay: Not reported
Eleven Digit Hydrologic Unit Code From Spatial Overlay: 02030103180
Fourteen Digit Hydrologic Unit Code From Spatial Overlay: 02030103180080
Watershed Management Area Number From Spatial Overlay: 05
Watershed Management Area Name From Spatial Overlay: Hackensack, Hudson, and Pascack
Water Region Code From Spatial Overlay: 1
Water Region Name From Spatial Overlay: Northeast
Sub Watershed Name From Overlay: Hackensack R (Rt 3 to Bellmans Ck)
Watershed Name From Spatial Overlay: Hackensack R (below/incl Hirshfeld Bk)

215
SSE
1/2-1
0.611 mi.
3225 ft.

1405 BERGENLINE AVENUE
1405 BERGENLINE AVE
UNION CITY, NJ 07087

NJ SHWS
NJ Release
NJ NJEMS

S110513912
N/A

Relative:
Higher

SHWS:
Site ID: 422877
Status: Closed
Home Owner: Yes
PI Number: 529309

Actual:
236 ft.

Detail As Of April 2012:
X Coord Site: Not reported
X Coord PI: Not reported
Y Coord Site: Not reported
Y Coord PI: Not reported

NJ Release:
Facility Type: Residential

Map ID
Direction
Distance
Elevation

MAP FINDINGS

Site

Database(s)

EDR ID Number
EPA ID Number

1405 BERGENLINE AVENUE (Continued)

S110513912

Facility Phone:	Not reported
Incident Date:	02/04/2010
Incident Time:	Not reported
TD Log #:	340034
Case Number:	10-02-04-0906-36
Date Received:	02/04/2010
Nature of Incident:	Not reported
Operator:	Not reported
Incident Type:	Underground Storage Tank
Incident Location:	RESIDENCE
Location:	Not reported
Other Location:	Not reported
Contact Name:	SUNG HANG CHAN
Caller Name:	Not reported
Caller Title:	Not reported
Caller Address:	Not reported
Caller City,St,Zip:	Not reported
Caller Telephone:	Not reported
Substance(s):	Not reported
Substance Type:	Not reported
Substance Identity:	Not reported
CAS Number:	Not reported
A310 Letter:	Not reported
TCPA Chemical:	Not reported
Hazrds Material:	Not reported
COMU:	Not reported
Ref. Code:	Not reported
Amt Released:	Not reported
Contained:	Not reported
Release Type:	Not reported
Release VE:	Not reported
Injuries:	No
Public Exposure:	No
Facility Evacuation:	No
Police at Scene:	No
Firemen at Scene:	No
Contamination of:	Not reported
Receiving Water:	Not reported
Status at Spill:	Not reported
NJ Spill Date:	Not reported
NJ Spill Time:	Not reported
NJ Spill Name:	Not reported
NJ Spill Title:	Not reported
NJ Spill Phone:	Not reported
Other Date:	Not reported
Other Time:	Not reported
Other Name:	Not reported
Other Title:	Not reported
Other Telephone:	Not reported
Public Evacuation:	No
Assistance Requested:	Not reported
Wind Direction/Speed:	Not reported
Local Municipality Notified:	Not reported
Local Municipality Name:	Not reported
Local Municipality Title:	Not reported
Local Municipality Telephone:	Not reported
Local Municipality Date:	Not reported

Map ID
Direction
Distance
Elevation

MAP FINDINGS

Site

Database(s)

EDR ID Number
EPA ID Number

1405 BERGENLINE AVENUE (Continued)

S110513912

Local Municipality Time: Not reported
Incident Description: Not reported
Incident Name: Not reported
Incident Referred To: Not reported
Incident Region: Not reported
Incident Telephone: Not reported
Incident Date: Not reported
Incident time: Not reported
Incident ITM: Not reported
Comments: Not reported
Date A310 Letter Printed: Not reported
Date Local Authority Was Notified: Not reported
Date Updated: Not reported
Date Report Faxed to Local Authority: Not reported
Local Authority Notification Date: Not reported
Rep Receive Date: 02/04/2010
Reporter Type: Other
Reporter Name: REDACTED
Reporter Title: REDACTED
Reporter Org: REDACTED
Reporter Address: Not reported
Reporter City,St,Zip: Not reported
Reporter County: Not reported
Incident Status: Intermittent
Incident Category: Other
Incident Source: SUNG HANG CHAN
Incident Address: 109 CRILLY LN
Incident Address 2: Not reported
Incident City,St,Zip: Out Of State, NC 27511
Incident County: Out Of State
DEP Requested: No
Confidential: Not reported
Notify Type: Not reported
Road Closed: No
Direction: Not reported
Responsible Party: Not reported
Responsible Party Name: Not reported
Responsible Party Contact: Not reported
Responsible Party Title: Not reported
Responsible Party Phone: Not reported
Responsible Party Street: Not reported
Responsible Party County: Not reported
Responsible Party City,St,Zip: Not reported
Memo. Of Understanding: Not reported
Drill/trng Exercise: Not reported
Hazardous: Not reported

NJEMS:

Site Id: 422877
Municipality: UNION CITY
Municipality Name From Spatial Overlay: UNION CITY
GNIS Civil Code For Municipality: 885424
Municipal Code (NJ-1040): 0910
X Coord: 620409
Y Coord: 702584
Coord System: NJ STATE PLANE (NAD83) - USFEET
Coord Type: GIS Parcel Centroid

Map ID
Direction
Distance
Elevation

MAP FINDINGS

Site

Database(s)

EDR ID Number
EPA ID Number

1405 BERGENLINE AVENUE (Continued)

S110513912

Coord Origin:	DEP-GIS
State Standard Numeric Code From Spatial Overlay:	0910
Unique Feature Number For Municipality From Spatial Overlay:	Not reported
Eleven Digit Hydrologic Unit Code From Spatial Overlay):	02030101170
Fourteen Digit Hydrologic Unit Code From Spatial Overlay:	02030101170010
Watershed Management Area Number From Spatial Overlay:	05
Watershed Management Area Name From Spatial Overlay:	Hackensack, Hudson, and Pascack
Water Region Code From Spatial Overlay:	1
Water Region Name From Spatial Overlay:	Northeast
Sub Watershed Name From Overlay:	Hudson River
Watershed Name From Spatial Overlay:	Hudson River

BG216
ENE
1/2-1
0.612 mi.
3233 ft.

701 29TH STREET
701 29TH ST
UNION CITY, NJ

NJ HWS RE-EVAL

S108027708
N/A

Site 1 of 2 in cluster BG

Relative:
Higher

HWS RE-EVAL:
Facility Status: Assigned to Lead Bureau.
PI Number: G000022685
Category: Homeowner

Actual:
182 ft.

BF217
East
1/2-1
0.613 mi.
3234 ft.

529 27TH STREET
529 27TH ST
UNION CITY, NJ

NJ SHWS

S117236295
N/A

Site 2 of 3 in cluster BF

Relative:
Higher

SHWS:
Site ID: 522703
Status: Closed
Home Owner: Yes
PI Number: 656730

Actual:
186 ft.

Detail As Of April 2012:

X Coord Site:	Not reported
X Coord PI:	Not reported
Y Coord Site:	Not reported
Y Coord PI:	Not reported

BG218
ENE
1/2-1
0.613 mi.
3234 ft.

702 29TH STREET
702 29TH ST
UNION CITY, NJ 07087

NJ SHWS
NJ Release
NJ NJEMS

S110681466
N/A

Site 2 of 2 in cluster BG

Relative:
Higher

SHWS:
Site ID: 446786
Status: Closed
Home Owner: Yes
PI Number: 561656

Actual:
182 ft.

Detail As Of April 2012:

X Coord Site:	Not reported
X Coord PI:	Not reported

Map ID
Direction
Distance
Elevation

MAP FINDINGS

Site

Database(s)

EDR ID Number
EPA ID Number

702 29TH STREET (Continued)

S110681466

Y Coord Site:	Not reported
Y Coord PI:	Not reported
NJ Release:	
Facility Type:	Residential
Facility Phone:	Not reported
Incident Date:	11/17/2010
Incident Time:	Not reported
TD Log #:	373200
Case Number:	10-12-01-1429-41
Date Received:	12/01/2010
Nature of Incident:	Not reported
Operator:	Not reported
Incident Type:	Underground Storage Tank
Incident Location:	RESIDENCE
Location:	Not reported
Other Location:	Not reported
Contact Name:	Not reported
Caller Name:	Not reported
Caller Title:	Not reported
Caller Address:	Not reported
Caller City,St,Zip:	Not reported
Caller Telephone:	Not reported
Substance(s):	Not reported
Substance Type:	Not reported
Substance Identity:	Not reported
CAS Number:	Not reported
A310 Letter:	Not reported
TCPA Chemical:	Not reported
Hazrds Material:	Not reported
COMU:	Not reported
Ref. Code:	Not reported
Amt Released:	Not reported
Contained:	Not reported
Release Type:	Not reported
Release VE:	Not reported
Injuries:	No
Public Exposure:	No
Facility Evacuation:	No
Police at Scene:	No
Firemen at Scene:	No
Contamination of:	Not reported
Receiving Water:	Not reported
Status at Spill:	Not reported
NJ Spill Date:	Not reported
NJ Spill Time:	Not reported
NJ Spill Name:	Not reported
NJ Spill Title:	Not reported
NJ Spill Phone:	Not reported
Other Date:	Not reported
Other Time:	Not reported
Other Name:	Not reported
Other Title:	Not reported
Other Telephone:	Not reported
Public Evacuation:	No
Assistance Requested:	Not reported
Wind Direction/Speed:	Not reported

Map ID
Direction
Distance
Elevation

MAP FINDINGS

Site

Database(s)

EDR ID Number
EPA ID Number

702 29TH STREET (Continued)

S110681466

Local Municipality Notified: Not reported
Local Municipality Name: Not reported
Local Municipality Title: Not reported
Local Municipality Telephone: Not reported
Local Municipality Date: Not reported
Local Municipality Time: Not reported
Incident Description: Not reported
Incident Name: Not reported
Incident Referred To: Not reported
Incident Region: Not reported
Incident Telephone: Not reported
Incident Date: Not reported
Incident time: Not reported
Incident ITM: Not reported
Comments: Not reported
Date A310 Letter Printed: Not reported
Date Local Authority Was Notified: Not reported
Date Updated: Not reported
Date Report Faxed to Local Authority: Not reported
Local Authority Notification Date: Not reported
Rep Receive Date: 12/01/2010
Reporter Type: Municipal Rep.
Reporter Name: REDACTED
Reporter Title: REDACTED
Reporter Org: REDACTED
Reporter Address: Not reported
Reporter City,St,Zip: Not reported
Reporter County: Not reported
Incident Status: Terminated
Incident Category: Other
Incident Source: SAAS DEVELOPERS LLC
Incident Address: 702 29th ST
Incident Address 2: Not reported
Incident City,St,Zip: Union City, NJ
Incident County: Hudson
DEP Requested: No
Confidential: Not reported
Notify Type: Not reported
Road Closed: No
Direction: Not reported
Responsible Party: Not reported
Responsible Party Name: Not reported
Responsible Party Contact: Not reported
Responsible Party Title: Not reported
Responsible Party Phone: Not reported
Responsible Party Street: Not reported
Responsible Party County: Not reported
Responsible Party City,St,Zip: Not reported
Memo. Of Understanding: Not reported
Drill/trng Exercise: Not reported
Hazardous: Not reported

NJEMS:

Site Id: 446786
Municipality: UNION CITY
Municipality Name From Spatial Overlay: UNION CITY
GNIS Civil Code For Municipality: 885424

Map ID
Direction
Distance
Elevation

MAP FINDINGS

Site

Database(s)

EDR ID Number
EPA ID Number

702 29TH STREET (Continued)

S110681466

Municipal Code (NJ-1040):	0910
X Coord:	621650
Y Coord:	706338
Coord System:	NJ STATE PLANE (NAD83) - USFEET
Coord Type:	GIS Parcel Centroid
Coord Orign:	DEP-GIS
State Standard Numeric Code From Spatial Overlay:	0910
Unique Feature Number For Municipality From Spatial Overlay:	Not reported
Eleven Digit Hydrologic Unit Code From Spatial Overlay:	02030103180
Fourteen Digit Hydrologic Unit Code From Spatial Overlay:	02030103180080
Watershed Management Area Number From Spatial Overlay:	05
Watershed Management Area Name From Spatial Overlay:	Hackensack, Hudson, and Pascack
Water Region Code From Spatial Overlay:	1
Water Region Name From Spatial Overlay:	Northeast
Sub Watershed Name From Overlay:	Hackensack R (Rt 3 to Bellmans Ck)
Watershed Name From Spatial Overlay:	Hackensack R (below/incl Hirshfeld Bk)

BH219
SE
1/2-1
0.613 mi.
3236 ft.

420 17TH STREET
420 17TH ST
UNION CITY, NJ 07087

NJ SHWS
NJ Release
NJ NJEMS

S107093294
N/A

Site 1 of 2 in cluster BH

Relative:
Higher

SHWS:	
Site ID:	219450
Status:	Closed
Home Owner:	Yes
PI Number:	286452

Actual:
222 ft.

Detail As Of April 2012:

X Coord Site:	Not reported
X Coord PI:	Not reported
Y Coord Site:	Not reported
Y Coord PI:	Not reported

NJ Release:

Facility Type:	Residential
Facility Phone:	Not reported
Incident Date:	04/25/2005
Incident Time:	Not reported
TD Log #:	141116
Case Number:	05-05-06-1347-08
Date Received:	05/06/2005
Nature of Incident:	Not reported
Operator:	Not reported
Incident Type:	Underground Storage Tank
Incident Location:	RESID
Location:	Not reported
Other Location:	Not reported
Contact Name:	Not reported
Caller Name:	Not reported
Caller Title:	Not reported
Caller Address:	Not reported
Caller City,St,Zip:	Not reported
Caller Telephone:	Not reported
Substance(s):	Not reported
Substance Type:	Not reported
Substance Identity:	Not reported

Map ID
Direction
Distance
Elevation

MAP FINDINGS

Site

Database(s)

EDR ID Number
EPA ID Number

420 17TH STREET (Continued)

S107093294

CAS Number:	Not reported
A310 Letter:	Not reported
TCPA Chemical:	Not reported
Hazrds Material:	Not reported
COMU:	Not reported
Ref. Code:	Not reported
Amt Released:	Not reported
Contained:	Not reported
Release Type:	Not reported
Release VE:	Not reported
Injuries:	No
Public Exposure:	No
Facility Evacuation:	No
Police at Scene:	No
Firemen at Scene:	No
Contamination of:	Not reported
Receiving Water:	Not reported
Status at Spill:	Not reported
NJ Spill Date:	Not reported
NJ Spill Time:	Not reported
NJ Spill Name:	Not reported
NJ Spill Title:	Not reported
NJ Spill Phone:	Not reported
Other Date:	Not reported
Other Time:	Not reported
Other Name:	Not reported
Other Title:	Not reported
Other Telephone:	Not reported
Public Evacuation:	No
Assistance Requested:	Not reported
Wind Direction/Speed:	Not reported
Local Municipality Notified:	Not reported
Local Municipality Name:	Not reported
Local Municipality Title:	Not reported
Local Municipality Telephone:	Not reported
Local Municipality Date:	Not reported
Local Municipality Time:	Not reported
Incident Description:	Not reported
Incident Name:	Not reported
Incident Referred To:	Not reported
Incident Region:	Not reported
Incident Telephone:	Not reported
Incident Date:	Not reported
Incident time:	Not reported
Incident ITM:	Not reported
Comments:	Not reported
Date A310 Letter Printed:	Not reported
Date Local Authority Was Notified:	Not reported
Date Updated:	Not reported
Date Report Faxed to Local Authority:	Not reported
Local Authority Notification Date:	Not reported
Rep Receive Date:	05/06/2005
Reporter Type:	Other
Reporter Name:	REDACTED
Reporter Title:	REDACTED
Reporter Org:	REDACTED
Reporter Address:	Not reported

Map ID
Direction
Distance
Elevation

MAP FINDINGS

Site

Database(s)

EDR ID Number
EPA ID Number

420 17TH STREET (Continued)

S107093294

Reporter City,St,Zip: Not reported
Reporter County: Not reported
Incident Status: Terminated
Incident Category: Other
Incident Source: LEWIS BALSAMO
Incident Address: 420 17TH ST
Incident Address 2: Not reported
Incident City,St,Zip: Union City, NJ 07087
Incident County: Hudson
DEP Requested: No
Confidential: Not reported
Notify Type: Not reported
Road Closed: No
Direction: Not reported
Responsible Party: Not reported
Responsible Party Name: Not reported
Responsible Party Contact: Not reported
Responsible Party Title: Not reported
Responsible Party Phone: Not reported
Responsible Party Street: Not reported
Responsible Party County: Not reported
Responsible Party City,St,Zip: Not reported
Memo. Of Understanding: Not reported
Drill/trng Exercise: Not reported
Hazardous: Not reported

NJEMS:

Site Id: 219450
Municipality: UNION CITY
Municipality Name From Spatial Overlay: UNION CITY
GNIS Civil Code For Municipality: 885424
Municipal Code (NJ-1040): 0910
X Coord: 620945
Y Coord: 703202
Coord System: NJ STATE PLANE (NAD83) - USFEET
Coord Type: GIS Parcel Centroid
Coord Origin: DEP-GIS
State Standard Numeric Code From Spatial Overlay: 0910
Unique Feature Number For Municipality From Spatial Overlay: Not reported
Eleven Digit Hydrologic Unit Code From Spatial Overlay: 02030101170
Fourteen Digit Hydrologic Unit Code From Spatial Overlay: 02030101170010
Watershed Management Area Number From Spatial Overlay: 05
Watershed Management Area Name From Spatial Overlay: Hackensack, Hudson, and Pascack
Water Region Code From Spatial Overlay: 1
Water Region Name From Spatial Overlay: Northeast
Sub Watershed Name From Overlay: Hudson River
Watershed Name From Spatial Overlay: Hudson River

Map ID
Direction
Distance
Elevation

MAP FINDINGS

EDR ID Number
EPA ID Number

BH220
SE
1/2-1
0.615 mi.
3247 ft.
419 SEVENTEENTH STREET
419 17TH ST
UNION CITY, NJ 07087
Site 2 of 2 in cluster BH

NJ SHWS
NJ HIST HWS
S107494886
N/A

Relative:
Higher

SHWS:
Site ID: 149419
Status: Pending
Home Owner: Yes
PI Number: 197295

Actual:
222 ft.

Detail As Of April 2012:
X Coord Site: 621080
X Coord PI: 621080
Y Coord Site: 703048
Y Coord PI: 703048

HIST SHWS:

Case Status: **Active**
Status Date: 6/24/2003
Case ID: 197295
Contact: County Environmental Health Act
Sub Section Label: A: Sites with On-Site Sources of Contamination
Site Municipality: 0910
Remedial Level Code: C1
Classification exception area dt: None
Classification exception area dt: Not reported
Deed Notice Status: None
Deed Notice Date: Not reported
Engineering Control Status: None
Engineering Control Date: Not reported
National Priorities List Status: Not reported
National Priorities List Date: Not reported
X Coordinate: 621080
Y Coordinate: 703048
Coordinate System: NJ State Plane (NAD83) - USFEET

221
SW
1/2-1
0.616 mi.
3251 ft.
SPANISH AMERICAN AUTO PARTS
707 TONNELLE AVE
JERSEY CITY, NJ 07300

NJ SHWS
NJ Release
NJ NJEMS
1007005647
N/A

Relative:
Lower

SHWS:
Site ID: 68617
Status: Pending
Home Owner: No
PI Number: G000025754

Actual:
14 ft.

Detail As Of April 2012:
X Coord Site: 615087
X Coord PI: 615087
Y Coord Site: 699939
Y Coord PI: 699939

NJ Release:

Facility Type: Commercial
Facility Phone: Not reported
Incident Date: 10/21/1992

Map ID
Direction
Distance
Elevation

MAP FINDINGS

Site

Database(s)

EDR ID Number
EPA ID Number

SPANISH AMERICAN AUTO PARTS (Continued)

1007005647

Incident Time:	1230
TD Log #:	17113
Case Number:	92-10-21-1457-19
Date Received:	10/21/1992
Nature of Incident:	Other
Operator:	ROGER
Incident Type:	Not reported
Incident Location:	Not reported
Location:	Facility
Other Location:	Not reported
Contact Name:	Not reported
Caller Name:	REDACTED
Caller Title:	Not reported
Caller Address:	Not reported
Caller City,St,Zip:	Not reported
Caller Telephone:	Not reported
Substance(s):	OIL TRANSMISSION
Substance Type:	Liquid
Substance Identity:	Known
CAS Number:	Not reported
A310 Letter:	Yes
TCPA Chemical:	No
Hazrds Material:	Yes
COMU:	0906
Ref. Code:	001
Amt Released:	<1/2 GALS
Contained:	No
Release Type:	Terminated
Release VE:	Estimate
Injuries:	No
Public Exposure:	No
Facility Evacuation:	No
Police at Scene:	No
Firemen at Scene:	No
Contamination of:	Land
Receiving Water:	NONE
Status at Spill:	CALLER STATED SOIL IS CONTAMINATED WITH ABOVE MATERIAL AT ABOVE LOCATION.
NJ Spill Date:	Not reported
NJ Spill Time:	Not reported
NJ Spill Name:	Not reported
NJ Spill Title:	Not reported
NJ Spill Phone:	Not reported
Other Date:	Not reported
Other Time:	Not reported
Other Name:	Not reported
Other Title:	Not reported
Other Telephone:	Not reported
Public Evacuation:	No
Assistance Requested:	Yes
Wind Direction/Speed:	Not reported
Local Municipality Notified:	Not reported
Local Municipality Name:	JERSEY CITY
Local Municipality Title:	OPR.30
Local Municipality Telephone:	201-963-2400
Local Municipality Date:	10/21/1992
Local Municipality Time:	1500

Map ID
Direction
Distance
Elevation

MAP FINDINGS

Site

Database(s)

EDR ID Number
EPA ID Number

SPANISH AMERICAN AUTO PARTS (Continued)

1007005647

Incident Description: Sloppy Housekeeping
Incident Name: Not reported
Incident Referred To: DRPSR
Incident Region: ER1
Incident Telephone: Faxed
Incident Date: 10/21/1992
Incident time: Not reported
Incident ITM: T
Comments: Not reported
Date A310 Letter Printed: Not reported
Date Local Authority Was Notified: Not reported
Date Updated: Not reported
Date Report Faxed to Local Authority: Not reported
Local Authority Notification Date: Not reported
Rep Receive Date: Not reported
Reporter Type: Not reported
Reporter Name: Not reported
Reporter Title: Not reported
Reporter Org: Not reported
Reporter Address: Not reported
Reporter City,St,Zip: Not reported
Reporter County: Not reported
Incident Status: Not reported
Incident Category: Not reported
Incident Source: Not reported
Incident Address: Not reported
Incident Address 2: Not reported
Incident City,St,Zip: Not reported
Incident County: Not reported
DEP Requested: Not reported
Confidential: Not reported
Notify Type: Not reported
Road Closed: Not reported
Direction: Not reported
Responsible Party: Known
Responsible Party Name: SPANISH AMERICAN AUT
Responsible Party Contact: Not reported
Responsible Party Title: Not reported
Responsible Party Phone: Not reported
Responsible Party Street: 707 TONNELLE AVE
Responsible Party County: HUDSON
Responsible Party City,St,Zip: JERSEY CITY, NJ
Memo. Of Understanding: Not reported
Drill/trng Exercise: Not reported
Hazardous: Not reported

NJEMS:

Site Id: 68617
Municipality: JERSEY CITY
Municipality Name From Spatial Overlay: JERSEY CITY
GNIS Civil Code For Municipality: 885264
Municipal Code (NJ-1040): 0906
X Coord: 615087
Y Coord: 699939
Coord System: NJ STATE PLANE (NAD83) - USFEET
Coord Type: Exact Address Match
Coord Origin: DEP-Program

Map ID
Direction
Distance
Elevation

MAP FINDINGS

Site

Database(s)

EDR ID Number
EPA ID Number

SPANISH AMERICAN AUTO PARTS (Continued)

1007005647

State Standard Numeric Code From Spatial Overlay: 0906
Unique Feature Number For Municipality From Spatial Overlay: Not reported
Eleven Digit Hydrologic Unit Code From Spatial Overlay: 02030103180
Fourteen Digit Hydrologic Unit Code From Spatial Overlay: 02030103180100
Watershed Management Area Number From Spatial Overlay: 05
Watershed Management Area Name From Spatial Overlay: Hackensack, Hudson, and Pascack
Water Region Code From Spatial Overlay: 1
Water Region Name From Spatial Overlay: Northeast
Sub Watershed Name From Overlay: Hackensack R (below Amtrak bridge)
Watershed Name From Spatial Overlay: Hackensack R (below/incl Hirshfeld Bk)

BD222
SE
1/2-1
0.616 mi.
3251 ft.

401 18TH STREET
401 18TH ST
UNION CITY, NJ 07087

NJ SHWS S106581498
NJ VCP N/A

Site 3 of 3 in cluster BD

Relative:
Higher

SHWS:
Site ID: 6892
Status: Closed
Home Owner: No
PI Number: G000029293

Actual:
213 ft.

Detail As Of April 2012:

X Coord Site: Not reported
X Coord PI: Not reported
Y Coord Site: Not reported
Y Coord PI: Not reported

VCP:

Incident Number: 96-07-17-1508-13
MOA Execution Date: 10/10/1996
Type Of Vcp File: HISTORICAL
Pi Number: Not reported
Case Type(Case Type): Not reported
Case Contact: Department Not reported
Case Contact Name: Not reported
Case Contact: Organization Union Housing Partners Lp
Case Contact: Address: Line1 Not reported
Case Contact: Address: Line2 Not reported
Case Contact: Address: Line3 Not reported
Case Contact City,St,Zip: Not reported

BI223
SSE
1/2-1
0.619 mi.
3268 ft.

609 12TH STREET
609 12TH ST
UNION CITY, NJ 07087

NJ SHWS S110512445
NJ NJEMS N/A

Site 1 of 2 in cluster BI

Relative:
Higher

SHWS:
Site ID: 411530
Status: Closed
Home Owner: No
PI Number: 515537

Actual:
207 ft.

Detail As Of April 2012:

X Coord Site: Not reported

Map ID
Direction
Distance
Elevation

MAP FINDINGS

Site

Database(s)

EDR ID Number
EPA ID Number

609 12TH STREET (Continued)

S110512445

X Coord Pl: Not reported
Y Coord Site: Not reported
Y Coord Pl: Not reported

NJEMS:

Site Id: 411530
Municipality: UNION CITY
Municipality Name From Spatial Overlay: UNION CITY
GNIS Civil Code For Municipality: 885424
Municipal Code (NJ-1040): 0910
X Coord: 619678
Y Coord: 702092
Coord System: NJ STATE PLANE (NAD83) - USFEET
Coord Type: GIS Parcel Centroid
Coord Origin: DEP-GIS
State Standard Numeric Code From Spatial Overlay: 0910
Unique Feature Number For Municipality From Spatial Overlay: Not reported
Eleven Digit Hydrologic Unit Code From Spatial Overlay: 02030103180
Fourteen Digit Hydrologic Unit Code From Spatial Overlay: 02030103180100
Watershed Management Area Number From Spatial Overlay: 05
Watershed Management Area Name From Spatial Overlay: Hackensack, Hudson, and Pascack
Water Region Code From Spatial Overlay: 1
Water Region Name From Spatial Overlay: Northeast
Sub Watershed Name From Overlay: Hackensack R (below Amtrak bridge)
Watershed Name From Spatial Overlay: Hackensack R (below/incl Hirshfeld Bk)

BF224
East
1/2-1
0.620 mi.
3271 ft.

514 27TH STREET
514 27TH ST
UNION CITY, NJ 07087
Site 3 of 3 in cluster BF

NJ SHWS
NJ Release
NJ NJEMS
S111007019
N/A

Relative:
Higher

SHWS:
Site ID: 438366
Status: Closed
Home Owner: Yes
PI Number: 551096

Actual:
186 ft.

Detail As Of April 2012:
X Coord Site: 621833
X Coord Pl: Not reported
Y Coord Site: 705689
Y Coord Pl: Not reported

NJ Release:

Facility Type: Residential
Facility Phone: Not reported
Incident Date: 11/23/2010
Incident Time: Not reported
TD Log #: 376751
Case Number: 11-01-21-1616-08
Date Received: 01/21/2011
Nature of Incident: Not reported
Operator: Not reported
Incident Type: Underground Storage Tank
Incident Location: RESIDENTIAL
Location: Not reported

Map ID
Direction
Distance
Elevation

MAP FINDINGS

Site

Database(s)

EDR ID Number
EPA ID Number

514 27TH STREET (Continued)

S111007019

Other Location:	Not reported
Contact Name:	DENISE GAVEL
Caller Name:	Not reported
Caller Title:	Not reported
Caller Address:	Not reported
Caller City,St,Zip:	Not reported
Caller Telephone:	Not reported
Substance(s):	Not reported
Substance Type:	Not reported
Substance Identity:	Not reported
CAS Number:	Not reported
A310 Letter:	Not reported
TCPA Chemical:	Not reported
Hazrds Material:	Not reported
COMU:	Not reported
Ref. Code:	Not reported
Amt Released:	Not reported
Contained:	Not reported
Release Type:	Not reported
Release VE:	Not reported
Injuries:	No
Public Exposure:	No
Facility Evacuation:	No
Police at Scene:	No
Firemen at Scene:	No
Contamination of:	Not reported
Receiving Water:	Not reported
Status at Spill:	Not reported
NJ Spill Date:	Not reported
NJ Spill Time:	Not reported
NJ Spill Name:	Not reported
NJ Spill Title:	Not reported
NJ Spill Phone:	Not reported
Other Date:	Not reported
Other Time:	Not reported
Other Name:	Not reported
Other Title:	Not reported
Other Telephone:	Not reported
Public Evacuation:	No
Assistance Requested:	Not reported
Wind Direction/Speed:	Not reported
Local Municipality Notified:	Not reported
Local Municipality Name:	Not reported
Local Municipality Title:	Not reported
Local Municipality Telephone:	Not reported
Local Municipality Date:	Not reported
Local Municipality Time:	Not reported
Incident Description:	Not reported
Incident Name:	Not reported
Incident Referred To:	Not reported
Incident Region:	Not reported
Incident Telephone:	Not reported
Incident Date:	Not reported
Incident time:	Not reported
Incident ITM:	Not reported
Comments:	Not reported
Date A310 Letter Printed:	Not reported

Map ID
Direction
Distance
Elevation

MAP FINDINGS

Site

Database(s)

EDR ID Number
EPA ID Number

514 27TH STREET (Continued)

S111007019

Date Local Authority Was Notified: Not reported
Date Updated: Not reported
Date Report Faxed to Local Authority: Not reported
Local Authority Notification Date: Not reported
Rep Receive Date: 01/21/2011
Reporter Type: Other
Reporter Name: REDACTED
Reporter Title: REDACTED
Reporter Org: REDACTED
Reporter Address: Not reported
Reporter City,St,Zip: Not reported
Reporter County: Not reported
Incident Status: Terminated
Incident Category: Other
Incident Source: US BANK NATIONAL ASSOCIATION TRUSTEE
Incident Address: PO 80334
Incident Address 2: VAN NEYS
Incident City,St,Zip: Out Of State, CA
Incident County: Out Of State
DEP Requested: No
Confidential: Not reported
Notify Type: Not reported
Road Closed: No
Direction: Not reported
Responsible Party: Not reported
Responsible Party Name: Not reported
Responsible Party Contact: Not reported
Responsible Party Title: Not reported
Responsible Party Phone: Not reported
Responsible Party Street: Not reported
Responsible Party County: Not reported
Responsible Party City,St,Zip: Not reported
Memo. Of Understanding: Not reported
Drill/trng Exercise: Not reported
Hazardous: Not reported

NJEMS:

Site Id: 438366
Municipality: UNION CITY
Municipality Name From Spatial Overlay: UNION CITY
GNIS Civil Code For Municipality: 885424
Municipal Code (NJ-1040): 0910
X Coord: 621833
Y Coord: 705689
Coord System: NJ STATE PLANE (NAD83) - USFEET
Coord Type: GIS Parcel Centroid
Coord Origin: DEP-GIS
State Standard Numeric Code From Spatial Overlay: 0910
Unique Feature Number For Municipality From Spatial Overlay: Not reported
Eleven Digit Hydrologic Unit Code From Spatial Overlay: 02030103180
Fourteen Digit Hydrologic Unit Code From Spatial Overlay: 02030103180080
Watershed Management Area Number From Spatial Overlay: 05
Watershed Management Area Name From Spatial Overlay: Hackensack, Hudson, and Pascack
Water Region Code From Spatial Overlay: 1
Water Region Name From Spatial Overlay: Northeast
Sub Watershed Name From Overlay: Hackensack R (Rt 3 to Bellmans Ck)
Watershed Name From Spatial Overlay: Hackensack R (below/incl Hirshfeld Bk)

Map ID
Direction
Distance
Elevation

MAP FINDINGS

EDR ID Number
EPA ID Number

BI225
SSE
1/2-1
0.621 mi.
3278 ft.

614 12TH STREET
614 12TH ST
UNION CITY, NJ 07087

Site 2 of 2 in cluster BI

NJ SHWS
NJ VCP
NJ NJEMS

S108064193
N/A

Relative:
Higher

SHWS:
Site ID: 193421
Status: Closed
Home Owner: Yes
PI Number: 254051

Actual:
207 ft.

Detail As Of April 2012:
X Coord Site: Not reported
X Coord PI: Not reported
Y Coord Site: Not reported
Y Coord PI: Not reported

VCP:

Incident Number: 05-01-06-1508-41
MOA Execution Date: 05/24/2005
Type Of Vcp File: HISTORICAL
Pi Number: Not reported
Case Type(Case Type): Not reported
Case Contact: Department Not reported
Case Contact Name: Not reported
Case Contact: Organization Not reported
Case Contact: Address: Line1 Not reported
Case Contact: Address: Line2 Not reported
Case Contact: Address: Line3 Not reported
Case Contact City,St,Zip: Not reported

NJEMS:

Site Id: 193421
Municipality: UNION CITY
Municipality Name From Spatial Overlay: UNION CITY
GNIS Civil Code For Municipality: 885424
Municipal Code (NJ-1040): 0910
X Coord: 619825
Y Coord: 702185
Coord System: NJ STATE PLANE (NAD83) - USFEET
Coord Type: GIS Parcel Centroid
Coord Origin: DEP-GIS
State Standard Numeric Code From Spatial Overlay: 0910
Unique Feature Number For Municipality From Spatial Overlay: Not reported
Eleven Digit Hydrologic Unit Code From Spatial Overlay: 02030103180
Fourteen Digit Hydrologic Unit Code From Spatial Overlay: 02030103180100
Watershed Management Area Number From Spatial Overlay: 05
Watershed Management Area Name From Spatial Overlay: Hackensack, Hudson, and Pascack
Water Region Code From Spatial Overlay: 1
Water Region Name From Spatial Overlay: Northeast
Sub Watershed Name From Overlay: Hackensack R (below Amtrak bridge)
Watershed Name From Spatial Overlay: Hackensack R (below/incl Hirshfeld Bk)

Map ID
Direction
Distance
Elevation

MAP FINDINGS

EDR ID Number
EPA ID Number

226
South
1/2-1
0.626 mi.
3303 ft.

VENATOR GROUP INC
821 823 SUMMIT AVE
UNION CITY, NJ 07087

FINDS **1010528665**
NJ SHWS **N/A**

Relative:
Higher

FINDS:

Registry ID: 110032274116

Actual:
180 ft.

Environmental Interest/Information System

NJ-NJEMS (New Jersey - New Jersey Environmental Management System).
The Department of Environmental Protection (NJDEP) manages large
databases of environmental information in this integrated system.

SHWS:

Site ID: 79217
Status: Closed
Home Owner: No
PI Number: G000036167

Detail As Of April 2012:

X Coord Site: Not reported
X Coord PI: Not reported
Y Coord Site: Not reported
Y Coord PI: Not reported

BJ227
SSE
1/2-1
0.628 mi.
3317 ft.

1218 MORRIS STREET
1218 MORRIS ST
UNION CITY, NJ 07087

NJ SHWS **S108061700**
NJ VCP **N/A**
NJ NJEMS

Relative:
Higher

SHWS:

Site ID: 219512
Status: Closed
Home Owner: Yes
PI Number: 286530

Actual:
219 ft.

Detail As Of April 2012:

X Coord Site: Not reported
X Coord PI: Not reported
Y Coord Site: Not reported
Y Coord PI: Not reported

VCP:

Incident Number: 06-02-28-1252-28
MOA Execution Date: 04/28/2006
Type Of Vcp File: HISTORICAL
Pi Number: Not reported
Case Type(Case Type): Not reported
Case Contact: Department Not reported
Case Contact Name: Not reported
Case Contact: Organization Not reported
Case Contact: Address: Line1 Not reported
Case Contact: Address: Line2 Not reported
Case Contact: Address: Line3 Not reported
Case Contact City,St,Zip: Not reported

Map ID
Direction
Distance
Elevation

MAP FINDINGS

Site

Database(s)

EDR ID Number
EPA ID Number

1218 MORRIS STREET (Continued)

S108061700

NJEMS:

Site Id: 219512
Municipality: UNION CITY
Municipality Name From Spatial Overlay: UNION CITY
GNIS Civil Code For Municipality: 885424
Municipal Code (NJ-1040): 0910
X Coord: 620139
Y Coord: 702249
Coord System: NJ STATE PLANE (NAD83) - USFEET
Coord Type: GIS Parcel Centroid
Coord Origin: DEP-GIS
State Standard Numeric Code From Spatial Overlay: 0910
Unique Feature Number For Municipality From Spatial Overlay: Not reported
Eleven Digit Hydrologic Unit Code From Spatial Overlay: 02030101170
Fourteen Digit Hydrologic Unit Code From Spatial Overlay: 02030101170010
Watershed Management Area Number From Spatial Overlay: 05
Watershed Management Area Name From Spatial Overlay: Hackensack, Hudson, and Pascack
Water Region Code From Spatial Overlay: 1
Water Region Name From Spatial Overlay: Northeast
Sub Watershed Name From Overlay: Hudson River
Watershed Name From Spatial Overlay: Hudson River

**228
SSE
1/2-1
0.639 mi.
3372 ft.**

**1305 BERGENLINE AVENUE
1305 BERGENLINE AVE
UNION CITY, NJ 07087**

**NJ SHWS
NJ Release
NJ NJEMS**

**S110513808
N/A**

**Relative:
Higher**

SHWS:

Site ID: 440776
Status: Closed
Home Owner: No
PI Number: 554122

**Actual:
226 ft.**

Detail As Of April 2012:

X Coord Site: Not reported
X Coord PI: Not reported
Y Coord Site: Not reported
Y Coord PI: Not reported

NJ Release:

Facility Type: Residential
Facility Phone: Not reported
Incident Date: 02/19/2010
Incident Time: Not reported
TD Log #: 341001
Case Number: 10-02-19-1500-12
Date Received: 02/19/2010
Nature of Incident: Not reported
Operator: Not reported
Incident Type: Underground Storage Tank
Incident Location: RESIDENCE
Location: Not reported
Other Location: Not reported
Contact Name: SUSAN DARONE
Caller Name: Not reported
Caller Title: Not reported

Map ID
Direction
Distance
Elevation

MAP FINDINGS

Site

Database(s)

EDR ID Number
EPA ID Number

1305 BERGENLINE AVENUE (Continued)

S110513808

Caller Address:	Not reported
Caller City,St,Zip:	Not reported
Caller Telephone:	Not reported
Substance(s):	Not reported
Substance Type:	Not reported
Substance Identity:	Not reported
CAS Number:	Not reported
A310 Letter:	Not reported
TCPA Chemical:	Not reported
Hazrds Material:	Not reported
COMU:	Not reported
Ref. Code:	Not reported
Amt Released:	Not reported
Contained:	Not reported
Release Type:	Not reported
Release VE:	Not reported
Injuries:	No
Public Exposure:	No
Facility Evacuation:	No
Police at Scene:	No
Firemen at Scene:	No
Contamination of:	Not reported
Receiving Water:	Not reported
Status at Spill:	Not reported
NJ Spill Date:	Not reported
NJ Spill Time:	Not reported
NJ Spill Name:	Not reported
NJ Spill Title:	Not reported
NJ Spill Phone:	Not reported
Other Date:	Not reported
Other Time:	Not reported
Other Name:	Not reported
Other Title:	Not reported
Other Telephone:	Not reported
Public Evacuation:	No
Assistance Requested:	Not reported
Wind Direction/Speed:	Not reported
Local Municipality Notified:	Not reported
Local Municipality Name:	Not reported
Local Municipality Title:	Not reported
Local Municipality Telephone:	Not reported
Local Municipality Date:	Not reported
Local Municipality Time:	Not reported
Incident Description:	Not reported
Incident Name:	Not reported
Incident Referred To:	Not reported
Incident Region:	Not reported
Incident Telephone:	Not reported
Incident Date:	Not reported
Incident time:	Not reported
Incident ITM:	Not reported
Comments:	Not reported
Date A310 Letter Printed:	Not reported
Date Local Authority Was Notified:	Not reported
Date Updated:	Not reported
Date Report Faxed to Local Authority:	Not reported
Local Authority Notification Date:	Not reported

Map ID
Direction
Distance
Elevation

MAP FINDINGS

Site

Database(s)

EDR ID Number
EPA ID Number

1305 BERGENLINE AVENUE (Continued)

S110513808

Rep Receive Date: 02/19/2010
Reporter Type: Other
Reporter Name: REDACTED
Reporter Title: REDACTED
Reporter Org: REDATED
Reporter Address: Not reported
Reporter City,St,Zip: Not reported
Reporter County: Not reported
Incident Status: Terminated
Incident Category: Other
Incident Source: SELECT PORTFORIO SERVICING
Incident Address: 650 BLOOMFIELD
Incident Address 2: SUITE 106
Incident City,St,Zip: Bloomfield Twp, NJ 07003
Incident County: Essex
DEP Requested: No
Confidential: Not reported
Notify Type: Not reported
Road Closed: No
Direction: Not reported
Responsible Party: Not reported
Responsible Party Name: Not reported
Responsible Party Contact: Not reported
Responsible Party Title: Not reported
Responsible Party Phone: Not reported
Responsible Party Street: Not reported
Responsible Party County: Not reported
Responsible Party City,St,Zip: Not reported
Memo. Of Understanding: Not reported
Drill/trng Exercise: Not reported
Hazardous: Not reported

NJEMS:

Site Id: 440776
Municipality: UNION CITY
Municipality Name From Spatial Overlay: UNION CITY
GNIS Civil Code For Municipality: 885424
Municipal Code (NJ-1040): 0910
X Coord: 620299
Y Coord: 702347
Coord System: NJ STATE PLANE (NAD83) - USFEET
Coord Type: GIS Parcel Centroid
Coord Origin: DEP-GIS
State Standard Numeric Code From Spatial Overlay: 0910
Unique Feature Number For Municipality From Spatial Overlay: Not reported
Eleven Digit Hydrologic Unit Code From Spatial Overlay: 02030101170
Fourteen Digit Hydrologic Unit Code From Spatial Overlay: 02030101170010
Watershed Management Area Number From Spatial Overlay: 05
Watershed Management Area Name From Spatial Overlay: Hackensack, Hudson, and Pascack
Water Region Code From Spatial Overlay: 1
Water Region Name From Spatial Overlay: Northeast
Sub Watershed Name From Overlay: Hudson River
Watershed Name From Spatial Overlay: Hudson River

Map ID
Direction
Distance
Elevation

MAP FINDINGS

EDR ID Number
EPA ID Number

BK229
WSW
1/2-1
0.640 mi.
3380 ft.
TALARICO WAREHOUSE
2500 SECAUCUS RD
NORTH BERGEN TWP, NJ 07047
Site 1 of 3 in cluster BK

FINDS
NJ SHWS
NJ HIST HWS
NJ ENG CONTROLS
NJ ISRA
NJ NJEMS
1007026548
N/A

Relative:
Lower

FINDS:

Actual:
6 ft.

Registry ID: 110029606488

Environmental Interest/Information System

NJ-NJEMS (New Jersey - New Jersey Environmental Management System).
The Department of Environmental Protection (NJDEP) manages large
databases of environmental information in this integrated system.

SHWS:

Site ID: 68222
Status: Active
Home Owner: No
PI Number: G000024060

Detail As Of April 2012:

X Coord Site: 615605
X Coord PI: 615605
Y Coord Site: 703944
Y Coord PI: 703944

HIST SHWS:

Case Status: **NFA-E (Restricted Use)**
Status Date: 1/26/2004
Case ID: G000024060
Contact: BNCM
Sub Section Label: C: Closed Sites with Restrictions
Site Municipality: 0908
Remedial Level Code: C2
Classification exception area dt: None
Classification exception area dt: Not reported
Deed Notice Status: Ongoing
Deed Notice Date: Not reported
Engineering Control Status: Ongoing
Engineering Control Date: Not reported
National Priorities List Status: Not reported
National Priorities List Date: Not reported
X Coordinate: 615605
Y Coordinate: 703944
Coordinate System: NJ State Plane (NAD83) - USFEET

NJ ENGINEERING CONTROLS:

Site ID: 68222
Pi Number: G000024060
PI Name: TALARICO WAREHOUSE
Owner Name: Swick, Daniel
DER Filed Date: 06/02/2003
DER Lifted Date: Not reported
Der Deed Usage (si): Restricted
Deed Specific Requirement: Not reported

Map ID
Direction
Distance
Elevation

MAP FINDINGS

Site

Database(s)

EDR ID Number
EPA ID Number

TALARICO WAREHOUSE (Continued)

1007026548

Deeds Parameter Desc: Metals
Deeds Depth: 999.00
Comments: (A) heavy shot rock 15 ft around bldg. footprint; (B1) drives/parking-3 in. macadam, (B2) sidewalks-6 in. cement, (B3) loading dock aprons-12 in. steel reinforced cement pads surrounded by macadam (C) .5-1 ft. layer clean, imported topsoil

NJ ISRA:

Pi Number: G000024060
Action Number: ISR010003
Title: E20010010 WY Industries DER/DN
Isra Trg: Finalized Date Not reported
Start Date: 01/04/2001
Case Status: Assigned to Program
Case No: E20010010
Case Name: WY Industries Incorporated
Trigger Type: Other
Trigger Date: 12/28/2003

Pi Number: G000024060
Action Number: ISR010003
Title: E20010010 WY Industries DER/DN
Isra Trg: Finalized Date Not reported
Start Date: 01/26/2004
Case Status: NFA-E (Restricted Use)
Case No: E20010010
Case Name: WY Industries Incorporated
Trigger Type: Other
Trigger Date: 12/28/2003

NJEMS:

Site Id: 68222
Municipality: NORTH BERGEN TWP
Municipality Name From Spatial Overlay: NORTH BERGEN TWP
GNIS Civil Code For Municipality: 882223
Municipal Code (NJ-1040): 0908
X Coord: 615605
Y Coord: 703944
Coord System: NJ STATE PLANE (NAD83) - USFEET
Coord Type: Digital Image
Coord Origin: DEP-Program
State Standard Numeric Code From Spatial Overlay: 0908
Unique Feature Number For Municipality From Spatial Overlay: Not reported
Eleven Digit Hydrologic Unit Code From Spatial Overlay: 02030103180
Fourteen Digit Hydrologic Unit Code From Spatial Overlay: 02030103180100
Watershed Management Area Number From Spatial Overlay: 05
Watershed Management Area Name From Spatial Overlay: Hackensack, Hudson, and Pascack
Water Region Code From Spatial Overlay: 1
Water Region Name From Spatial Overlay: Northeast
Sub Watershed Name From Overlay: Hackensack R (below Amtrak bridge)
Watershed Name From Spatial Overlay: Hackensack R (below/incl Hirshfeld Bk)

Map ID
Direction
Distance
Elevation

MAP FINDINGS

Site

Database(s)

EDR ID Number
EPA ID Number

BK230
WSW
1/2-1
0.640 mi.
3381 ft.
NY SUSQUEHANNA & WESTERN RAILWAY CORP
2480 SECAUCUS RD
NORTH BERGEN TWP, NJ 07047
Site 2 of 3 in cluster BK

NJ SHWS
NJ Release
NJ ENG CONTROLS
NJ INST CONTROL
S107078505
N/A

Relative:
Lower

SHWS:
Site ID: 186639
Status: Closed
Home Owner: No
PI Number: 556743

Actual:
7 ft.

Detail As Of April 2012:
X Coord Site: 615839
X Coord PI: Not reported
Y Coord Site: 703213
Y Coord PI: Not reported

Site ID: 186639
Status: Closed
Home Owner: No
PI Number: 556742

Detail As Of April 2012:
X Coord Site: 615839
X Coord PI: Not reported
Y Coord Site: 703213
Y Coord PI: Not reported

NJ Release:
Facility Type: Industrial
Facility Phone: Not reported
Incident Date: 12/05/2003
Incident Time: Not reported
TD Log #: 80315
Case Number: 03-12-05-1018-30
Date Received: 12/05/2003
Nature of Incident: Not reported
Operator: Not reported
Incident Type: Other
Incident Location: AREA OF
Location: Not reported
Other Location: Not reported
Contact Name: Not reported
Caller Name: Not reported
Caller Title: Not reported
Caller Address: Not reported
Caller City,St,Zip: Not reported
Caller Telephone: Not reported
Substance(s): Not reported
Substance Type: Not reported
Substance Identity: Not reported
CAS Number: Not reported
A310 Letter: Not reported
TCPA Chemical: Not reported
Hazrds Material: Not reported
COMU: Not reported
Ref. Code: Not reported
Amt Released: Not reported
Contained: Not reported

Map ID
Direction
Distance
Elevation

MAP FINDINGS

Site

Database(s)

EDR ID Number
EPA ID Number

NY SUSQUEHANNA & WESTERN RAILWAY CORP (Continued)

S107078505

Release Type:	Not reported
Release VE:	Not reported
Injuries:	No
Public Exposure:	No
Facility Evacuation:	No
Police at Scene:	No
Firemen at Scene:	No
Contamination of:	Not reported
Receiving Water:	Not reported
Status at Spill:	Not reported
NJ Spill Date:	Not reported
NJ Spill Time:	Not reported
NJ Spill Name:	Not reported
NJ Spill Title:	Not reported
NJ Spill Phone:	Not reported
Other Date:	Not reported
Other Time:	Not reported
Other Name:	Not reported
Other Title:	Not reported
Other Telephone:	Not reported
Public Evacuation:	No
Assistance Requested:	Not reported
Wind Direction/Speed:	Not reported
Local Municipality Notified:	Not reported
Local Municipality Name:	Not reported
Local Municipality Title:	Not reported
Local Municipality Telephone:	Not reported
Local Municipality Date:	Not reported
Local Municipality Time:	Not reported
Incident Description:	Not reported
Incident Name:	Not reported
Incident Referred To:	Not reported
Incident Region:	Not reported
Incident Telephone:	Not reported
Incident Date:	Not reported
Incident time:	Not reported
Incident ITM:	Not reported
Comments:	Not reported
Date A310 Letter Printed:	Not reported
Date Local Authority Was Notified:	Not reported
Date Updated:	Not reported
Date Report Faxed to Local Authority:	Not reported
Local Authority Notification Date:	Not reported
Rep Receive Date:	12/05/2003
Reporter Type:	Citizen Complaint
Reporter Name:	REDACTED
Reporter Title:	REDACTED
Reporter Org:	REDACTED
Reporter Address:	Not reported
Reporter City,St,Zip:	Not reported
Reporter County:	Not reported
Incident Status:	Continuous
Incident Category:	Other
Incident Source:	TRANSFER STATION
Incident Address:	2480 SECAUCUS PL
Incident Address 2:	Not reported
Incident City,St,Zip:	North Bergen Twp, NJ

Map ID
Direction
Distance
Elevation

MAP FINDINGS

Site

Database(s)

EDR ID Number
EPA ID Number

NY SUSQUEHANNA & WESTERN RAILWAY CORP (Continued)

S107078505

Incident County: Hudson
DEP Requested: No
Confidential: Not reported
Notify Type: Not reported
Road Closed: No
Direction: Not reported
Responsible Party: Not reported
Responsible Party Name: Not reported
Responsible Party Contact: Not reported
Responsible Party Title: Not reported
Responsible Party Phone: Not reported
Responsible Party Street: Not reported
Responsible Party County: Not reported
Responsible Party City,St,Zip: Not reported
Memo. Of Understanding: Not reported
Drill/trng Exercise: Not reported
Hazardous: Not reported

NJ ENGINEERING CONTROLS:

Site ID: 186639
PI Number: 556742
PI Name: TRANSPORT INTERNATIONAL POOL INC
Owner Name: ,
DER Filed Date: 08/26/2011
DER Lifted Date: Not reported
Der Deed Usage (si): Restricted
Deed Specific Requirement: Asphalt Cap
Deeds Parameter Desc: Arsenic
Deeds Depth: 2.00
Comments: Not reported

Site ID: 186639
PI Number: 556742
PI Name: TRANSPORT INTERNATIONAL POOL INC
Owner Name: ,
DER Filed Date: 08/26/2011
DER Lifted Date: Not reported
Der Deed Usage (si): Restricted
Deed Specific Requirement: Asphalt Cap
Deeds Parameter Desc: Lead
Deeds Depth: 2.00
Comments: Not reported

Site ID: 186639
PI Number: 556742
PI Name: TRANSPORT INTERNATIONAL POOL INC
Owner Name: ,
DER Filed Date: 08/26/2011
DER Lifted Date: Not reported
Der Deed Usage (si): Restricted
Deed Specific Requirement: Asphalt Cap
Deeds Parameter Desc: Mercury
Deeds Depth: 2.00
Comments: Not reported

Site ID: 186639
PI Number: 556742

Map ID
Direction
Distance
Elevation

MAP FINDINGS

Site

Database(s)

EDR ID Number
EPA ID Number

NY SUSQUEHANNA & WESTERN RAILWAY CORP (Continued)

S107078505

PI Name: TRANSPORT INTERNATIONAL POOL INC
Owner Name: ,
DER Filed Date: 08/26/2011
DER Lifted Date: Not reported
Der Deed Usage (si): Restricted
Deed Specific Requirement: Asphalt Cap
Deeds Parameter Desc: Nickel
Deeds Depth: 2.00
Comments: Not reported

Site ID: 186639
Pi Number: 556742
PI Name: TRANSPORT INTERNATIONAL POOL INC
Owner Name: ,
DER Filed Date: 08/26/2011
DER Lifted Date: Not reported
Der Deed Usage (si): Restricted
Deed Specific Requirement: Asphalt Cap
Deeds Parameter Desc: PCBs
Deeds Depth: 0.50
Comments: Not reported

Site ID: 186639
Pi Number: 556742
PI Name: TRANSPORT INTERNATIONAL POOL INC
Owner Name: ,
DER Filed Date: 08/26/2011
DER Lifted Date: Not reported
Der Deed Usage (si): Restricted
Deed Specific Requirement: Concrete Cap
Deeds Parameter Desc: Arsenic
Deeds Depth: 2.00
Comments: Not reported

Site ID: 186639
Pi Number: 556742
PI Name: TRANSPORT INTERNATIONAL POOL INC
Owner Name: ,
DER Filed Date: 08/26/2011
DER Lifted Date: Not reported
Der Deed Usage (si): Restricted
Deed Specific Requirement: Concrete Cap
Deeds Parameter Desc: Lead
Deeds Depth: 2.00
Comments: Not reported

Site ID: 186639
Pi Number: 556742
PI Name: TRANSPORT INTERNATIONAL POOL INC
Owner Name: ,
DER Filed Date: 08/26/2011
DER Lifted Date: Not reported
Der Deed Usage (si): Restricted
Deed Specific Requirement: Concrete Cap
Deeds Parameter Desc: Mercury
Deeds Depth: 2.00
Comments: Not reported

Map ID
Direction
Distance
Elevation

MAP FINDINGS

Site

Database(s)

EDR ID Number
EPA ID Number

NY SUSQUEHANNA & WESTERN RAILWAY CORP (Continued)

S107078505

Site ID: 186639
Pi Number: 556742
Pi Name: TRANSPORT INTERNATIONAL POOL INC
Owner Name: ,
DER Filed Date: 08/26/2011
DER Lifted Date: Not reported
Der Deed Usage (si): Restricted
Deed Specific Requirement: Concrete Cap
Deeds Parameter Desc: Nickel
Deeds Depth: 2.00
Comments: Not reported

Site ID: 186639
Pi Number: 556742
Pi Name: TRANSPORT INTERNATIONAL POOL INC
Owner Name: ,
DER Filed Date: 08/26/2011
DER Lifted Date: Not reported
Der Deed Usage (si): Restricted
Deed Specific Requirement: Concrete Cap
Deeds Parameter Desc: PCBs
Deeds Depth: 0.50
Comments: Not reported

Site ID: 186639
Pi Number: 556742
Pi Name: TRANSPORT INTERNATIONAL POOL INC
Owner Name: ,
DER Filed Date: 08/26/2011
DER Lifted Date: Not reported
Der Deed Usage (si): Restricted
Deed Specific Requirement: Permeable Cover
Deeds Parameter Desc: Antimony
Deeds Depth: 0.50
Comments: 8" crushed gravel on top of a geotextile liner, which overlies 1"-2" existing crushed gravel surface.

Site ID: 186639
Pi Number: 556742
Pi Name: TRANSPORT INTERNATIONAL POOL INC
Owner Name: ,
DER Filed Date: 08/26/2011
DER Lifted Date: Not reported
Der Deed Usage (si): Restricted
Deed Specific Requirement: Permeable Cover
Deeds Parameter Desc: Arsenic
Deeds Depth: 0.50
Comments: 8" crushed gravel on top of a geotextile liner, which overlies 1"-2" existing crushed gravel surface.

Site ID: 186639
Pi Number: 556742
Pi Name: TRANSPORT INTERNATIONAL POOL INC
Owner Name: ,
DER Filed Date: 08/26/2011
DER Lifted Date: Not reported
Der Deed Usage (si): Restricted

Map ID
Direction
Distance
Elevation

MAP FINDINGS

Site

Database(s)

EDR ID Number
EPA ID Number

NY SUSQUEHANNA & WESTERN RAILWAY CORP (Continued)

S107078505

Deed Specific Requirement: Permeable Cover
Deeds Parameter Desc: Benzene
Deeds Depth: 2.00
Comments: 8" crushed gravel on top of a geotextile liner, which overlies 1"-2" existing crushed gravel surface.

Site ID: 186639
Pi Number: 556742
Pi Name: TRANSPORT INTERNATIONAL POOL INC
Owner Name: ,
DER Filed Date: 08/26/2011
DER Lifted Date: Not reported
Der Deed Usage (si): Restricted
Deed Specific Requirement: Permeable Cover
Deeds Parameter Desc: Benzo(a)anthracene
Deeds Depth: 0.50
Comments: 8" crushed gravel on top of a geotextile liner, which overlies 1"-2" existing crushed gravel surface.

Site ID: 186639
Pi Number: 556742
Pi Name: TRANSPORT INTERNATIONAL POOL INC
Owner Name: ,
DER Filed Date: 08/26/2011
DER Lifted Date: Not reported
Der Deed Usage (si): Restricted
Deed Specific Requirement: Permeable Cover
Deeds Parameter Desc: Benzo(a)pyrene
Deeds Depth: 0.50
Comments: 8" crushed gravel on top of a geotextile liner, which overlies 1"-2" existing crushed gravel surface.

Site ID: 186639
Pi Number: 556742
Pi Name: TRANSPORT INTERNATIONAL POOL INC
Owner Name: ,
DER Filed Date: 08/26/2011
DER Lifted Date: Not reported
Der Deed Usage (si): Restricted
Deed Specific Requirement: Permeable Cover
Deeds Parameter Desc: Benzo(b)fluoranthene
Deeds Depth: 0.50
Comments: 8" crushed gravel on top of a geotextile liner, which overlies 1"-2" existing crushed gravel surface.

Site ID: 186639
Pi Number: 556742
Pi Name: TRANSPORT INTERNATIONAL POOL INC
Owner Name: ,
DER Filed Date: 08/26/2011
DER Lifted Date: Not reported
Der Deed Usage (si): Restricted
Deed Specific Requirement: Permeable Cover
Deeds Parameter Desc: Benzo(k)fluoranthene
Deeds Depth: 0.50
Comments: 8" crushed gravel on top of a geotextile liner, which overlies 1"-2" existing crushed gravel surface.

Map ID
Direction
Distance
Elevation

MAP FINDINGS

Site

Database(s)

EDR ID Number
EPA ID Number

NY SUSQUEHANNA & WESTERN RAILWAY CORP (Continued)

S107078505

Site ID: 186639
Pi Number: 556742
Pi Name: TRANSPORT INTERNATIONAL POOL INC
Owner Name: ,
DER Filed Date: 08/26/2011
DER Lifted Date: Not reported
Der Deed Usage (si): Restricted
Deed Specific Requirement: Permeable Cover
Deeds Parameter Desc: Chrysene
Deeds Depth: 2.00
Comments: 8" crushed gravel on top of a geotextile liner, which overlies 1"-2" existing crushed gravel surface.

Site ID: 186639
Pi Number: 556742
Pi Name: TRANSPORT INTERNATIONAL POOL INC
Owner Name: ,
DER Filed Date: 08/26/2011
DER Lifted Date: Not reported
Der Deed Usage (si): Restricted
Deed Specific Requirement: Permeable Cover
Deeds Parameter Desc: Copper
Deeds Depth: 2.00
Comments: 8" crushed gravel on top of a geotextile liner, which overlies 1"-2" existing crushed gravel surface.

Site ID: 186639
Pi Number: 556742
Pi Name: TRANSPORT INTERNATIONAL POOL INC
Owner Name: ,
DER Filed Date: 08/26/2011
DER Lifted Date: Not reported
Der Deed Usage (si): Restricted
Deed Specific Requirement: Permeable Cover
Deeds Parameter Desc: Dibenzo(a,h)anthracene
Deeds Depth: 0.50
Comments: 8" crushed gravel on top of a geotextile liner, which overlies 1"-2" existing crushed gravel surface.

Site ID: 186639
Pi Number: 556742
Pi Name: TRANSPORT INTERNATIONAL POOL INC
Owner Name: ,
DER Filed Date: 08/26/2011
DER Lifted Date: Not reported
Der Deed Usage (si): Restricted
Deed Specific Requirement: Permeable Cover
Deeds Parameter Desc: Indeno(1,2,3-cd)pyrene
Deeds Depth: 0.50
Comments: 8" crushed gravel on top of a geotextile liner, which overlies 1"-2" existing crushed gravel surface.

Site ID: 186639
Pi Number: 556742
Pi Name: TRANSPORT INTERNATIONAL POOL INC
Owner Name: ,
DER Filed Date: 08/26/2011

Map ID
Direction
Distance
Elevation

MAP FINDINGS

Site

Database(s)

EDR ID Number
EPA ID Number

NY SUSQUEHANNA & WESTERN RAILWAY CORP (Continued)

S107078505

DER Lifted Date: Not reported
Der Deed Usage (si): Restricted
Deed Specific Requirement: Permeable Cover
Deeds Parameter Desc: Lead
Deeds Depth: 0.50
Comments: 8" crushed gravel on top of a geotextile liner, which overlies 1"-2" existing crushed gravel surface.

NJ INSTITUTIONAL CONTROL:

Facility ID: 186639
Date Established (SI): 08/31/2011
Date Closed/Lifted (SI): Not reported
PI Number: 556742
PI Name: TRANSPORT INTERNATIONAL POOL INC
CEA Description (SI): Benzene
CEA Case Track #: 92742
CEA Duration: 9.24
Intermediate Durations: No

Facility ID: 186639
Date Established (SI): 08/31/2011
Date Closed/Lifted (SI): Not reported
PI Number: 556742
PI Name: TRANSPORT INTERNATIONAL POOL INC
CEA Description (SI): Benzene
CEA Case Track #: 112118
CEA Duration: 9.24
Intermediate Durations: No

Facility ID: 186639
Date Established (SI): 08/31/2011
Date Closed/Lifted (SI): Not reported
PI Number: 556742
PI Name: TRANSPORT INTERNATIONAL POOL INC
CEA Description (SI): Benzene
CEA Case Track #: Not reported
CEA Duration: 9.24
Intermediate Durations: No

Facility ID: 186639
Date Established (SI): 12/20/2011
Date Closed/Lifted (SI): Not reported
PI Number: 556742
PI Name: TRANSPORT INTERNATIONAL POOL INC
CEA Description (SI): Arsenic
CEA Case Track #: 92742
CEA Duration: Not reported
Intermediate Durations: Yes

Facility ID: 186639
Date Established (SI): 12/20/2011
Date Closed/Lifted (SI): Not reported
PI Number: 556742
PI Name: TRANSPORT INTERNATIONAL POOL INC
CEA Description (SI): Arsenic
CEA Case Track #: 112118
CEA Duration: Not reported

Map ID
Direction
Distance
Elevation

MAP FINDINGS

Site

Database(s)

EDR ID Number
EPA ID Number

NY SUSQUEHANNA & WESTERN RAILWAY CORP (Continued)

S107078505

Intermediate Durations: Yes

Facility ID: 186639
Date Established (SI): 12/20/2011
Date Closed/Lifted (SI): Not reported
PI Number: 556742
PI Name: TRANSPORT INTERNATIONAL POOL INC
CEA Description (SI): Arsenic
CEA Case Track #: Not reported
CEA Duration: Not reported
Intermediate Durations: Yes

Facility ID: 186639
Date Established (SI): 12/20/2011
Date Closed/Lifted (SI): Not reported
PI Number: 556742
PI Name: TRANSPORT INTERNATIONAL POOL INC
CEA Description (SI): Benzo(a)anthracene
CEA Case Track #: 92742
CEA Duration: Not reported
Intermediate Durations: Yes

Facility ID: 186639
Date Established (SI): 12/20/2011
Date Closed/Lifted (SI): Not reported
PI Number: 556742
PI Name: TRANSPORT INTERNATIONAL POOL INC
CEA Description (SI): Benzo(a)anthracene
CEA Case Track #: 112118
CEA Duration: Not reported
Intermediate Durations: Yes

Facility ID: 186639
Date Established (SI): 12/20/2011
Date Closed/Lifted (SI): Not reported
PI Number: 556742
PI Name: TRANSPORT INTERNATIONAL POOL INC
CEA Description (SI): Benzo(a)anthracene
CEA Case Track #: Not reported
CEA Duration: Not reported
Intermediate Durations: Yes

Facility ID: 186639
Date Established (SI): 12/20/2011
Date Closed/Lifted (SI): Not reported
PI Number: 556742
PI Name: TRANSPORT INTERNATIONAL POOL INC
CEA Description (SI): Benzo(a)pyrene
CEA Case Track #: 92742
CEA Duration: Not reported
Intermediate Durations: Yes

Facility ID: 186639
Date Established (SI): 12/20/2011
Date Closed/Lifted (SI): Not reported
PI Number: 556742
PI Name: TRANSPORT INTERNATIONAL POOL INC

Map ID
Direction
Distance
Elevation

MAP FINDINGS

Site

Database(s)

EDR ID Number
EPA ID Number

NY SUSQUEHANNA & WESTERN RAILWAY CORP (Continued)

S107078505

CEA Description (SI): Benzo(a)pyrene
CEA Case Track #: 112118
CEA Duration: Not reported
Intermediate Durations: Yes

Facility ID: 186639
Date Established (SI): 12/20/2011
Date Closed/Lifted (SI): Not reported
PI Number: 556742
PI Name: TRANSPORT INTERNATIONAL POOL INC
CEA Description (SI): Benzo(a)pyrene
CEA Case Track #: Not reported
CEA Duration: Not reported
Intermediate Durations: Yes

Facility ID: 186639
Date Established (SI): 12/20/2011
Date Closed/Lifted (SI): Not reported
PI Number: 556742
PI Name: TRANSPORT INTERNATIONAL POOL INC
CEA Description (SI): Benzo(b)fluoranthene
CEA Case Track #: 92742
CEA Duration: Not reported
Intermediate Durations: Yes

Facility ID: 186639
Date Established (SI): 12/20/2011
Date Closed/Lifted (SI): Not reported
PI Number: 556742
PI Name: TRANSPORT INTERNATIONAL POOL INC
CEA Description (SI): Benzo(b)fluoranthene
CEA Case Track #: 112118
CEA Duration: Not reported
Intermediate Durations: Yes

Facility ID: 186639
Date Established (SI): 12/20/2011
Date Closed/Lifted (SI): Not reported
PI Number: 556742
PI Name: TRANSPORT INTERNATIONAL POOL INC
CEA Description (SI): Benzo(b)fluoranthene
CEA Case Track #: Not reported
CEA Duration: Not reported
Intermediate Durations: Yes

Facility ID: 186639
Date Established (SI): 12/20/2011
Date Closed/Lifted (SI): Not reported
PI Number: 556742
PI Name: TRANSPORT INTERNATIONAL POOL INC
CEA Description (SI): Cadmium
CEA Case Track #: 92742
CEA Duration: Not reported
Intermediate Durations: Yes

Facility ID: 186639
Date Established (SI): 12/20/2011

Map ID
Direction
Distance
Elevation

MAP FINDINGS

Site

Database(s)

EDR ID Number
EPA ID Number

NY SUSQUEHANNA & WESTERN RAILWAY CORP (Continued)

S107078505

Date Closed/Lifted (SI): Not reported
PI Number: 556742
PI Name: TRANSPORT INTERNATIONAL POOL INC
CEA Description (SI): Cadmium
CEA Case Track #: 112118
CEA Duration: Not reported
Intermediate Durations: Yes

Facility ID: 186639
Date Established (SI): 12/20/2011
Date Closed/Lifted (SI): Not reported
PI Number: 556742
PI Name: TRANSPORT INTERNATIONAL POOL INC
CEA Description (SI): Cadmium
CEA Case Track #: Not reported
CEA Duration: Not reported
Intermediate Durations: Yes

Facility ID: 186639
Date Established (SI): 12/20/2011
Date Closed/Lifted (SI): Not reported
PI Number: 556742
PI Name: TRANSPORT INTERNATIONAL POOL INC
CEA Description (SI): Indeno(1,2,3-cd)pyrene
CEA Case Track #: 92742
CEA Duration: Not reported
Intermediate Durations: Yes

Facility ID: 186639
Date Established (SI): 12/20/2011
Date Closed/Lifted (SI): Not reported
PI Number: 556742
PI Name: TRANSPORT INTERNATIONAL POOL INC
CEA Description (SI): Indeno(1,2,3-cd)pyrene
CEA Case Track #: 112118
CEA Duration: Not reported
Intermediate Durations: Yes

Facility ID: 186639
Date Established (SI): 12/20/2011
Date Closed/Lifted (SI): Not reported
PI Number: 556742
PI Name: TRANSPORT INTERNATIONAL POOL INC
CEA Description (SI): Indeno(1,2,3-cd)pyrene
CEA Case Track #: Not reported
CEA Duration: Not reported
Intermediate Durations: Yes

Facility ID: 186639
Date Established (SI): 12/20/2011
Date Closed/Lifted (SI): Not reported
PI Number: 556742
PI Name: TRANSPORT INTERNATIONAL POOL INC
CEA Description (SI): Lead
CEA Case Track #: 92742
CEA Duration: Not reported
Intermediate Durations: Yes

Map ID
Direction
Distance
Elevation

MAP FINDINGS

Site

Database(s)

EDR ID Number
EPA ID Number

NY SUSQUEHANNA & WESTERN RAILWAY CORP (Continued)

S107078505

Facility ID: 186639
Date Established (SI): 12/20/2011
Date Closed/Lifted (SI): Not reported
PI Number: 556742
PI Name: TRANSPORT INTERNATIONAL POOL INC
CEA Description (SI): Lead
CEA Case Track #: 112118
CEA Duration: Not reported
Intermediate Durations: Yes

Facility ID: 186639
Date Established (SI): 12/20/2011
Date Closed/Lifted (SI): Not reported
PI Number: 556742
PI Name: TRANSPORT INTERNATIONAL POOL INC
CEA Description (SI): Lead
CEA Case Track #: Not reported
CEA Duration: Not reported
Intermediate Durations: Yes

Facility ID: 186639
Date Established (SI): 12/20/2011
Date Closed/Lifted (SI): Not reported
PI Number: 556742
PI Name: TRANSPORT INTERNATIONAL POOL INC
CEA Description (SI): Zinc
CEA Case Track #: 92742
CEA Duration: Not reported
Intermediate Durations: Yes

Facility ID: 186639
Date Established (SI): 12/20/2011
Date Closed/Lifted (SI): Not reported
PI Number: 556742
PI Name: TRANSPORT INTERNATIONAL POOL INC
CEA Description (SI): Zinc
CEA Case Track #: 112118
CEA Duration: Not reported
Intermediate Durations: Yes

Facility ID: 186639
Date Established (SI): 12/20/2011
Date Closed/Lifted (SI): Not reported
PI Number: 556742
PI Name: TRANSPORT INTERNATIONAL POOL INC
CEA Description (SI): Zinc
CEA Case Track #: Not reported
CEA Duration: Not reported
Intermediate Durations: Yes

Facility ID: 186639
Date Established (SI): 12/20/2011
Date Closed/Lifted (SI): Not reported
PI Number: 556743
PI Name: 2480 SECAUCUS ROAD REAR
CEA Description (SI): Arsenic
CEA Case Track #: 112118

Map ID
Direction
Distance
Elevation

MAP FINDINGS

Site

Database(s)

EDR ID Number
EPA ID Number

NY SUSQUEHANNA & WESTERN RAILWAY CORP (Continued)

S107078505

CEA Duration: Not reported
Intermediate Durations: Yes

Facility ID: 186639
Date Established (SI): 12/20/2011
Date Closed/Lifted (SI): Not reported
PI Number: 556743
PI Name: 2480 SECAUCUS ROAD REAR
CEA Description (SI): Arsenic
CEA Case Track #: 130960
CEA Duration: Not reported
Intermediate Durations: Yes

Facility ID: 186639
Date Established (SI): 12/20/2011
Date Closed/Lifted (SI): Not reported
PI Number: 556743
PI Name: 2480 SECAUCUS ROAD REAR
CEA Description (SI): Arsenic
CEA Case Track #: Not reported
CEA Duration: Not reported
Intermediate Durations: Yes

Facility ID: 186639
Date Established (SI): 12/20/2011
Date Closed/Lifted (SI): Not reported
PI Number: 556743
PI Name: 2480 SECAUCUS ROAD REAR
CEA Description (SI): Benzo(a)anthracene
CEA Case Track #: 112118
CEA Duration: Not reported
Intermediate Durations: Yes

Facility ID: 186639
Date Established (SI): 12/20/2011
Date Closed/Lifted (SI): Not reported
PI Number: 556743
PI Name: 2480 SECAUCUS ROAD REAR
CEA Description (SI): Benzo(a)anthracene
CEA Case Track #: 130960
CEA Duration: Not reported
Intermediate Durations: Yes

Facility ID: 186639
Date Established (SI): 12/20/2011
Date Closed/Lifted (SI): Not reported
PI Number: 556743
PI Name: 2480 SECAUCUS ROAD REAR
CEA Description (SI): Benzo(a)anthracene
CEA Case Track #: Not reported
CEA Duration: Not reported
Intermediate Durations: Yes

Facility ID: 186639
Date Established (SI): 12/20/2011
Date Closed/Lifted (SI): Not reported
PI Number: 556743

Map ID
Direction
Distance
Elevation

MAP FINDINGS

Site

Database(s)

EDR ID Number
EPA ID Number

NY SUSQUEHANNA & WESTERN RAILWAY CORP (Continued)

S107078505

PI Name: 2480 SECAUCUS ROAD REAR
CEA Description (SI): Benzo(a)pyrene
CEA Case Track #: 112118
CEA Duration: Not reported
Intermediate Durations: Yes

Facility ID: 186639
Date Established (SI): 12/20/2011
Date Closed/Lifted (SI): Not reported
PI Number: 556743
PI Name: 2480 SECAUCUS ROAD REAR
CEA Description (SI): Benzo(a)pyrene
CEA Case Track #: 130960
CEA Duration: Not reported
Intermediate Durations: Yes

Facility ID: 186639
Date Established (SI): 12/20/2011
Date Closed/Lifted (SI): Not reported
PI Number: 556743
PI Name: 2480 SECAUCUS ROAD REAR
CEA Description (SI): Benzo(a)pyrene
CEA Case Track #: Not reported
CEA Duration: Not reported
Intermediate Durations: Yes

Facility ID: 186639
Date Established (SI): 12/20/2011
Date Closed/Lifted (SI): Not reported
PI Number: 556743
PI Name: 2480 SECAUCUS ROAD REAR
CEA Description (SI): Benzo(b)fluoranthene
CEA Case Track #: 112118
CEA Duration: Not reported
Intermediate Durations: Yes

Facility ID: 186639
Date Established (SI): 12/20/2011
Date Closed/Lifted (SI): Not reported
PI Number: 556743
PI Name: 2480 SECAUCUS ROAD REAR
CEA Description (SI): Benzo(b)fluoranthene
CEA Case Track #: 130960
CEA Duration: Not reported
Intermediate Durations: Yes

Facility ID: 186639
Date Established (SI): 12/20/2011
Date Closed/Lifted (SI): Not reported
PI Number: 556743
PI Name: 2480 SECAUCUS ROAD REAR
CEA Description (SI): Benzo(b)fluoranthene
CEA Case Track #: Not reported
CEA Duration: Not reported
Intermediate Durations: Yes

Facility ID: 186639

Map ID
Direction
Distance
Elevation

MAP FINDINGS

Site

Database(s)

EDR ID Number
EPA ID Number

NY SUSQUEHANNA & WESTERN RAILWAY CORP (Continued)

S107078505

Date Established (SI): 12/20/2011
Date Closed/Lifted (SI): Not reported
PI Number: 556743
PI Name: 2480 SECAUCUS ROAD REAR
CEA Description (SI): Lead
CEA Case Track #: 112118
CEA Duration: Not reported
Intermediate Durations: Yes

Facility ID: 186639
Date Established (SI): 12/20/2011
Date Closed/Lifted (SI): Not reported
PI Number: 556743
PI Name: 2480 SECAUCUS ROAD REAR
CEA Description (SI): Lead
CEA Case Track #: 130960
CEA Duration: Not reported
Intermediate Durations: Yes

Facility ID: 186639
Date Established (SI): 12/20/2011
Date Closed/Lifted (SI): Not reported
PI Number: 556743
PI Name: 2480 SECAUCUS ROAD REAR
CEA Description (SI): Lead
CEA Case Track #: Not reported
CEA Duration: Not reported
Intermediate Durations: Yes

BJ231
SSE
1/2-1
0.641 mi.
3384 ft.
1205 MORRIS STREET
1205 MORRIS ST
UNION CITY, NJ
Site 2 of 2 in cluster BJ

NJ SHWS **S116566403**
N/A

Relative: SHWS:
Higher Site ID: 511826
Status: Closed
Actual: Home Owner: Yes
209 ft. PI Number: 643485

Detail As Of April 2012:
X Coord Site: Not reported
X Coord PI: Not reported
Y Coord Site: Not reported
Y Coord PI: Not reported

Map ID
Direction
Distance
Elevation

MAP FINDINGS

Site

Database(s)

EDR ID Number
EPA ID Number

232
SE
1/2-1
0.641 mi.
3387 ft.

1613 NEW YORK AVENUE
1613 NEW YORK AVE
UNION CITY, NJ

NJ SHWS
NJ Release

S112170567
N/A

Relative:
Higher

SHWS:

Site ID: 478312
Status: Closed
Home Owner: Yes
PI Number: 603357

Actual:
230 ft.

Detail As Of April 2012:

X Coord Site: Not reported
X Coord PI: Not reported
Y Coord Site: Not reported
Y Coord PI: Not reported

NJ Release:

Facility Type: Residential
Facility Phone: Not reported
Incident Date: 04/02/2012
Incident Time: Not reported
TD Log #: 423754
Case Number: 12-04-27-1556-47
Date Received: 04/27/2012
Nature of Incident: Not reported
Operator: Not reported
Incident Type: Underground Storage Tank
Incident Location: RESIDENCE AT
Location: Not reported
Other Location: Not reported
Contact Name: Not reported
Caller Name: Not reported
Caller Title: Not reported
Caller Address: Not reported
Caller City,St,Zip: Not reported
Caller Telephone: Not reported
Substance(s): Not reported
Substance Type: Not reported
Substance Identity: Not reported
CAS Number: Not reported
A310 Letter: Not reported
TCPA Chemical: Not reported
Hazardous Material: Not reported
COMU: Not reported
Ref. Code: Not reported
Amt Released: Not reported
Contained: Not reported
Release Type: Not reported
Release VE: Not reported
Injuries: No
Public Exposure: No
Facility Evacuation: No
Police at Scene: No
Firemen at Scene: No
Contamination of: Not reported
Receiving Water: Not reported
Status at Spill: Not reported

Map ID
Direction
Distance
Elevation

MAP FINDINGS

Site

Database(s)

EDR ID Number
EPA ID Number

1613 NEW YORK AVENUE (Continued)

S112170567

NJ Spill Date:	Not reported
NJ Spill Time:	Not reported
NJ Spill Name:	Not reported
NJ Spill Title:	Not reported
NJ Spill Phone:	Not reported
Other Date:	Not reported
Other Time:	Not reported
Other Name:	Not reported
Other Title:	Not reported
Other Telephone:	Not reported
Public Evacuation:	No
Assistance Requested:	Not reported
Wind Direction/Speed:	Not reported
Local Municipality Notified:	Not reported
Local Municipality Name:	Not reported
Local Municipality Title:	Not reported
Local Municipality Telephone:	Not reported
Local Municipality Date:	Not reported
Local Municipality Time:	Not reported
Incident Description:	Not reported
Incident Name:	Not reported
Incident Referred To:	Not reported
Incident Region:	Not reported
Incident Telephone:	Not reported
Incident Date:	Not reported
Incident time:	Not reported
Incident ITM:	Not reported
Comments:	Not reported
Date A310 Letter Printed:	Not reported
Date Local Authority Was Notified:	Not reported
Date Updated:	Not reported
Date Report Faxed to Local Authority:	Not reported
Local Authority Notification Date:	Not reported
Rep Receive Date:	04/27/2012
Reporter Type:	Municipal Rep.
Reporter Name:	REDACTED
Reporter Title:	REDACTED
Reporter Org:	REDACTED
Reporter Address:	Not reported
Reporter City,St,Zip:	Not reported
Reporter County:	Not reported
Incident Status:	Terminated
Incident Category:	Other
Incident Source:	SO CORP.
Incident Address:	134 BELL AVE
Incident Address 2:	Not reported
Incident City,St,Zip:	Hasbrouck Heights Boro, NJ 07604
Incident County:	Bergen
DEP Requested:	No
Confidential:	Not reported
Notify Type:	Not reported
Road Closed:	No
Direction:	Not reported
Responsible Party:	Not reported
Responsible Party Name:	Not reported
Responsible Party Contact:	Not reported
Responsible Party Title:	Not reported

Map ID
Direction
Distance
Elevation

MAP FINDINGS

Site

Database(s)

EDR ID Number
EPA ID Number

1613 NEW YORK AVENUE (Continued)

S112170567

Responsible Party Phone: Not reported
Responsible Party Street: Not reported
Responsible Party County: Not reported
Responsible Party City,St,Zip: Not reported
Memo. Of Understanding: Not reported
Drill/trng Exercise: Not reported
Hazardous: Not reported

BK233 FDP ENTERPRISES
WSW 2525 SECAUCUS RD
1/2-1 JERSEY CITY, NJ 07302
0.642 mi.
3391 ft. Site 3 of 3 in cluster BK

NJ SHWS 1008946356
NJ HIST HWS N/A
NJ NJEMS

Relative:
Lower

SHWS:
Site ID: 153226
Status: Active
Home Owner: No
PI Number: 202248

Actual:
6 ft.

Detail As Of April 2012:
X Coord Site: 615066
X Coord PI: 615066
Y Coord Site: 703512
Y Coord PI: 703512

HIST SHWS:

Case Status: Active
Status Date: 7/24/2003
Case ID: 202248
Contact: Bureau of Field Operations - Northern
Sub Section Label: A: Sites with On-Site Sources of Contamination
Site Municipality: 0906
Remedial Level Code: C1
Classification exception area dt: None
Classification exception area dt: Not reported
Deed Notice Status: None
Deed Notice Date: Not reported
Engineering Control Status: None
Engineering Control Date: Not reported
National Priorities List Status: Not reported
National Priorities List Date: Not reported
X Coordinate: Not reported
Y Coordinate: Not reported
Coordinate System: Not reported

NJEMS:

Site Id: 153226
Municipality: JERSEY CITY
Municipality Name From Spatial Overlay: JERSEY CITY
GNIS Civil Code For Municipality: 885264
Municipal Code (NJ-1040): 0906
X Coord: 615066
Y Coord: 703512
Coord System: NJ STATE PLANE (NAD83) - USFEET
Coord Type: DEP Program Database
Coord Origin: DEP-Program

Map ID
Direction
Distance
Elevation

MAP FINDINGS

Site

Database(s)

EDR ID Number
EPA ID Number

FDP ENTERPRISES (Continued)

1008946356

State Standard Numeric Code From Spatial Overlay: 0906
Unique Feature Number For Municipality From Spatial Overlay: Not reported
Eleven Digit Hydrologic Unit Code From Spatial Overlay: 02030103180
Fourteen Digit Hydrologic Unit Code From Spatial Overlay: 02030103180100
Watershed Management Area Number From Spatial Overlay: 05
Watershed Management Area Name From Spatial Overlay: Hackensack, Hudson, and Pascack
Water Region Code From Spatial Overlay: 1
Water Region Name From Spatial Overlay: Northeast
Sub Watershed Name From Overlay: Hackensack R (below Amtrak bridge)
Watershed Name From Spatial Overlay: Hackensack R (below/incl Hirshfeld Bk)

234
NE
1/2-1
0.643 mi.
3395 ft.

NEW HILLTOP CORP
3100 KENNEDY BLVD
UNION CITY, NJ

NJ SHWS S116228992
N/A

Relative:
Higher

SHWS:
Site ID: 6942
Status: Active
Home Owner: No
PI Number: 008392

Actual:
166 ft.

Detail As Of April 2012:
X Coord Site: Not reported
X Coord PI: Not reported
Y Coord Site: Not reported
Y Coord PI: Not reported

235
ENE
1/2-1
0.646 mi.
3411 ft.

FLECHA TAXI & LIMO SERVICE
703 30TH ST
UNION CITY, NJ 07087

NJ SHWS U003154018
NJ HIST HWS N/A
NJ LUST
NJ UST
NJ BROWNFIELDS

Relative:
Higher

SHWS:
Site ID: 44018
Status: Active
Home Owner: No
PI Number: 008393

Actual:
179 ft.

Detail As Of April 2012:
X Coord Site: Not reported
X Coord PI: Not reported
Y Coord Site: Not reported
Y Coord PI: Not reported

HIST SHWS:

Case Status: Active
Status Date: 9/30/1996
Case ID: 008393
Contact: BSCM
Sub Section Label: A: Sites with On-Site Sources of Contamination
Site Municipality: 0910
Remedial Level Code: C2
Classification exception area dt: None
Classification exception area dt: Not reported

Map ID
Direction
Distance
Elevation

MAP FINDINGS

Site

Database(s)

EDR ID Number
EPA ID Number

FLECHA TAXI & LIMO SERVICE (Continued)

U003154018

Deed Notice Status: None
Deed Notice Date: Not reported
Engineering Control Status: None
Engineering Control Date: Not reported
National Priorities List Status: Not reported
National Priorities List Date: Not reported
X Coordinate: 621706
Y Coordinate: 706418
Coordinate System: NJ State Plane (NAD83) - USFEET

LUST:

Case ID: 8393
Bureau: LSR120001

UST:

Facility ID: 008393

Contact:

Owner Name: Not Identified Not Identified
Organization: DANIEL CARDENAS
Contact Type(UST Reg): Facility Operator
Contact Address (UST Reg): Not reported
Contact Address 2 (UST Reg): Not reported
Contact City,St,Zip (UST Reg): Not reported

Owner Name: DANIEL CARDENAS
Organization: FLECHA TAXI & LIMO SERVICE
Contact Type(UST Reg): Tank Owner
Contact Address (UST Reg): 703 30TH ST
Contact Address 2 (UST Reg): Not reported
Contact City,St,Zip (UST Reg): Union City, NJ 07087

Tanks:

Tank Id: TANK-1
Tank Number: E1
Tank Status: **Removed**
Tank Status Date: 02/26/1999
Install Date: 01/01/1971
Tank Contents: Unleaded Gasoline
Tank Size: 2000
Tank Compliance: No
Overfill: Yes
Compliance Monitoring?: No
Overfill Protection: Yes
Spill Containment: No
Tank Wellhead Protection: Not reported
Tank/Pipe Construction Type: Tank Cathodically protected steel
Tank/Pipe Construction Type: Pipe Other
Tank/Pipe Monitor: Pipe None
Tank/Pipe Monitor: Tank None

Tank Id: TANK-2
Tank Number: E2

Map ID
Direction
Distance
Elevation

MAP FINDINGS

Site

Database(s)

EDR ID Number
EPA ID Number

FLECHA TAXI & LIMO SERVICE (Continued)

U003154018

Tank Status: Removed
Tank Status Date: 02/26/1999
Install Date: 01/01/1971
Tank Contents: Unleaded Gasoline
Tank Size: 2000
Tank Compliance: No
Overfill: Yes
Compliance Monitoring?: No
Overfill Protection: Yes
Spill Containment: No
Tank Wellhead Protection: Not reported
Tank/Pipe Construction Type: Pipe Other
Tank/Pipe Construction Type: Tank Cathodically protected steel
Tank/Pipe Monitor: Pipe None
Tank/Pipe Monitor: Tank None

Tank Id: TANK-3
Tank Number: E3
Tank Status: Removed
Tank Status Date: 02/26/1999
Install Date: 01/01/1971
Tank Contents: Unleaded Gasoline
Tank Size: 2000
Tank Compliance: No
Overfill: Yes
Compliance Monitoring?: No
Overfill Protection: Yes
Spill Containment: No
Tank Wellhead Protection: Not reported
Tank/Pipe Construction Type: Tank Cathodically protected steel
Tank/Pipe Construction Type: Pipe Other
Tank/Pipe Monitor: Pipe None
Tank/Pipe Monitor: Tank None

Tank Id: TANK-4
Tank Number: E4
Tank Status: Removed
Tank Status Date: 02/26/1999
Install Date: 01/01/1971
Tank Contents: Unleaded Gasoline
Tank Size: 2000
Tank Compliance: No
Overfill: Yes
Compliance Monitoring?: No
Overfill Protection: Yes
Spill Containment: No
Tank Wellhead Protection: Not reported
Tank/Pipe Construction Type: Pipe Other
Tank/Pipe Construction Type: Tank Cathodically protected steel
Tank/Pipe Monitor: Pipe None
Tank/Pipe Monitor: Tank None

Tank Id: TANK-5
Tank Number: E5

Map ID
Direction
Distance
Elevation

MAP FINDINGS

Site

Database(s)

EDR ID Number
EPA ID Number

FLECHA TAXI & LIMO SERVICE (Continued)

U003154018

Tank Status: Removed
Tank Status Date: 12/12/1995
Install Date: 01/01/1974
Tank Contents: Leaded Gasoline
Tank Size: 6000
Tank Compliance: No
Overfill: Yes
Compliance Monitoring?: No
Overfill Protection: Yes
Spill Containment: No
Tank Wellhead Protection: Not reported
Tank/Pipe Construction Type: Pipe Other
Tank/Pipe Construction Type: Tank Fiberglass-reinforced plastic
Tank/Pipe Monitor: Pipe None
Tank/Pipe Monitor: Tank None

Tank Id: TANK-6
Tank Number: E6
Tank Status: Removed
Tank Status Date: 12/12/1995
Install Date: 01/01/1977
Tank Contents: Unleaded Gasoline
Tank Size: 6000
Tank Compliance: No
Overfill: Yes
Compliance Monitoring?: No
Overfill Protection: Yes
Spill Containment: No
Tank Wellhead Protection: Not reported
Tank/Pipe Construction Type: Tank Fiberglass-reinforced plastic
Tank/Pipe Construction Type: Pipe Other
Tank/Pipe Monitor: Pipe None
Tank/Pipe Monitor: Tank None

Tank Id: TANK-7
Tank Number: E7
Tank Status: Removed
Tank Status Date: 12/12/1995
Install Date: 01/01/1965
Tank Contents: Medium Diesel Fuel (No. 2-D)
Tank Size: 400
Tank Compliance: No
Overfill: No
Compliance Monitoring?: No
Overfill Protection: No
Spill Containment: No
Tank Wellhead Protection: Not reported
Tank/Pipe Construction Type: Pipe Other
Tank/Pipe Construction Type: Tank Bare steel

BROWNFIELDS:

Price: Not reported
Assessed Value: Not reported
Property Size: Unknown
Annual Taxes: Not reported

Map ID
Direction
Distance
Elevation

MAP FINDINGS

Site

Database(s)

EDR ID Number
EPA ID Number

FLECHA TAXI & LIMO SERVICE (Continued)

U003154018

Representative Address:	Not reported
Representative City/State/Zip:	Not reported
Submitter Name:	Not reported
Submitter Address1:	Not reported
Submitter Address2:	Not reported
Submitter City:	Not reported
Submitte rState:	Not reported
Submitter Zip:	Not reported
Submitter Email:	Not reported
Submitter Phone:	Not reported
Transaction Type:	Not reported
Transfer Type:	Not reported
Site Number:	7293
X Coordinate:	621706
Y Coordinate:	706418
Coord:	621706:706418
AutoID:	6137
Ownership Type:	unknown
Ownership:	DEP Case
PStatus:	DEP Case
PI Number:	008393
CSL ID Number:	Not reported
Owner Name:	Not reported
Owner Address + Owner Street:	Not reported
Owner City:	Not reported
Owner State:	Not reported
Owner Zip Code:	Not reported
Owner County:	Not reported
Owner Phone:	9999999999
Owner Fax:	9999999999
Owner Email:	Not reported
Owner Organization:	Not reported
Authorized Representative:	Not reported
Auth Rep Relation to Owner:	Not reported
Municipal Contact Name:	Not reported
Municipal Contact Street:	Not reported
Municipal Contact City:	Not reported
Municipal Contact State:	Not reported
Municipal Contact Zip Code:	Not reported
Municipal Contact Phone:	9999999999
Municipal Contact Fax:	9999999999
Municipal Contact Email:	Not reported
Department:	Not reported
Municipal Contact Title:	Not reported
Contact Relation to Owner:	Not reported
Current Zoning:	Not reported
Proposed Zoning:	Not reported
Copy of Title Insurance:	Not reported
Municode:	0910
Block:	Not reported
Lot:	Not reported
Development Plan Completed:	Unknown
Market Study Completed:	Unknown
Current Activity:	Not reported
Current Operations:	Not reported
Prior Operations:	Not reported
Deed Restrictions:	Unknown

Map ID
Direction
Distance
Elevation

MAP FINDINGS

Site

Database(s)

EDR ID Number
EPA ID Number

FLECHA TAXI & LIMO SERVICE (Continued)

U003154018

Easements:	Unknown
Buildings:	Not reported
Condition of Buildings:	Not reported
Square Footage:	Not reported
Total Buildable Space:	Not reported
Lease Price:	Not reported
Tax Certificate:	Unknown
Tax Lien:	Unknown
Other Liens/Judgements:	No
Traffic Study:	Unknown
Road Access:	Not reported
Waterfront Access:	Unknown
Airport Access:	Unknown
Public Transportation Access:	Unknown
Major Highway Name:	Not reported
Major Highway Interchange:	Not reported
Major Highway Miles Away:	Not reported
Local Highway Name:	Not reported
Local Highway Interchange:	Not reported
Local Highway Miles Away:	Not reported
Rail Type:	Not reported
Rail Name:	Not reported
Rail Station:	Not reported
Rail Miles Away:	Not reported
Public Water:	Unknown
Electric:	Unknown
Gas:	Unknown
Public Sewer:	Unknown
Telephone:	Unknown
Cable:	Unknown
Fiber Optics:	Unknown
Wetlands:	No
Sensitive Ecosystems/Habitats:	No
Endangered Species:	No
Historic/Archeological Site:	No
100 Year Flood Plain:	No
500 Year Flood Plain:	No
Environmental Report Copies:	Yes
List Containing Site:	Not reported
Preliminary Assessment:	No
Site Investigation:	No
Remedial Investigation:	No
Remedial Action Workplan:	No
Voluntary Cleanup Program:	No
Environmental Litigation:	No
Remediation In Progress:	Yes
Remediation Estimated Complete Date:	Not reported
Regulatory sign-off:	No
Regulatory Sign-Off Description:	Not reported
Other Incentives:	No
Low Interest Rates:	No
HDSRF Grants:	No
TIF:	No
HDSRF Loans:	No
USA Loans:	No
USA Grants:	No
Designated Redevelopment Area:	No

Map ID
Direction
Distance
Elevation

MAP FINDINGS

Site

Database(s)

EDR ID Number
EPA ID Number

FLECHA TAXI & LIMO SERVICE (Continued)

U003154018

Environmental Opportunity Zone: No
Tax Rebate or Abatement: No
Empowerment Zone (Federal): No
Urban Coordinating Council Neighborhood: No
Enterprise Community (Federal): No
Urban Enterprise Zone: No
Additional Comments: 1) Assigned to Program,9/30/1996 2) C2: Formal Design - Known Source
or Release with GW Contamination established 9/30/1996
County_int_FK: 9
Municipality_int_FK: 256
Planning Area Designation: Planning Area 1
Authorized Representative Email: Not reported
Authorized Representative Phone: 9999999999
General Comments: Not reported

236
SSW
1/2-1
0.650 mi.
3434 ft.

1319 7TH STREET
1319 7TH ST
NORTH BERGEN TWP, NJ 07047

FINDS **1010529086**
NJ SHWS **N/A**
NJ NJEMS

Relative:
Higher

FINDS:

Registry ID: 110032265297

Environmental Interest/Information System
NJ-NJEMS (New Jersey - New Jersey Environmental Management System).
The Department of Environmental Protection (NJDEP) manages large
databases of environmental information in this integrated system.

Actual:
144 ft.

SHWS:

Site ID: 79900
Status: Closed
Home Owner: No
PI Number: G000040482

Detail As Of April 2012:

X Coord Site: Not reported
X Coord PI: Not reported
Y Coord Site: Not reported
Y Coord PI: Not reported

NJEMS:

Site Id: 79900
Municipality: NORTH BERGEN TWP
Municipality Name From Spatial Overlay: NORTH BERGEN TWP
GNIS Civil Code For Municipality: 882223
Municipal Code (NJ-1040): 0908
X Coord: 617603
Y Coord: 701916
Coord System: NJ STATE PLANE (NAD83) - USFEET
Coord Type: Exact Address Match
Coord Origin: DEP-GIS
State Standard Numeric Code From Spatial Overlay: 0908
Unique Feature Number For Municipality From Spatial Overlay: Not reported
Eleven Digit Hydrologic Unit Code From Spatial Overlay: 02030103180

Map ID
Direction
Distance
Elevation

MAP FINDINGS

Site

Database(s)

EDR ID Number
EPA ID Number

1319 7TH STREET (Continued)

1010529086

Fourteen Digit Hydrologic Unit Code From Spatial Overlay: 02030103180100
Watershed Management Area Number From Spatial Overlay: 05
Watershed Management Area Name From Spatial Overlay: Hackensack, Hudson, and Pascack
Water Region Code From Spatial Overlay: 1
Water Region Name From Spatial Overlay: Northeast
Sub Watershed Name From Overlay: Hackensack R (below Amtrak bridge)
Watershed Name From Spatial Overlay: Hackensack R (below/incl Hirshfeld Bk)

237
SSE
1/2-1
0.658 mi.
3476 ft.

1100 WEST STREET
1100 WEST ST
UNION CITY, NJ 07087

NJ SHWS S109838434
NJ NJEMS N/A

Relative:
Higher

SHWS:
Site ID: 396252
Status: Closed
Home Owner: Yes
PI Number: 495794

Actual:
199 ft.

Detail As Of April 2012:
X Coord Site: Not reported
X Coord PI: Not reported
Y Coord Site: Not reported
Y Coord PI: Not reported

NJEMS:

Site Id: 396252
Municipality: UNION CITY
Municipality Name From Spatial Overlay: UNION CITY
GNIS Civil Code For Municipality: 885424
Municipal Code (NJ-1040): 0910
X Coord: 619796
Y Coord: 701878
Coord System: NJ STATE PLANE (NAD83) - USFEET
Coord Type: GIS Parcel Centroid
Coord Origin: DEP-GIS
State Standard Numeric Code From Spatial Overlay: 0910
Unique Feature Number For Municipality From Spatial Overlay: Not reported
Eleven Digit Hydrologic Unit Code From Spatial Overlay: 02030103180
Fourteen Digit Hydrologic Unit Code From Spatial Overlay: 02030103180100
Watershed Management Area Number From Spatial Overlay: 05
Watershed Management Area Name From Spatial Overlay: Hackensack, Hudson, and Pascack
Water Region Code From Spatial Overlay: 1
Water Region Name From Spatial Overlay: Northeast
Sub Watershed Name From Overlay: Hackensack R (below Amtrak bridge)
Watershed Name From Spatial Overlay: Hackensack R (below/incl Hirshfeld Bk)

Map ID
Direction
Distance
Elevation

MAP FINDINGS

Site

Database(s)

EDR ID Number
EPA ID Number

238
South
1/2-1
0.659 mi.
3480 ft.

AP GAS
815 8TH ST
UNION CITY, NJ 07087

NJ SHWS
NJ LUST
NJ UST

U000366555
N/A

Relative:
Higher

SHWS:
Site ID: 6919
Status: Active
Home Owner: No
PI Number: 001280

Actual:
176 ft.

Detail As Of April 2012:
X Coord Site: Not reported
X Coord PI: Not reported
Y Coord Site: Not reported
Y Coord PI: Not reported

LUST:
Case ID: 1280
Bureau: LSR120001

UST:
Facility ID: 001280

Contact:
Owner Name: CHAUDHARY REHMAN
Organization: NEW REHMAN CORP
Contact Type(UST Reg): Facility Operator
Contact Address (UST Reg): 1204 6TH ST
Contact Address 2 (UST Reg): Not reported
Contact City,St,Zip (UST Reg): North Bergen, NJ 07047

Owner Name: CHAUDHARY REHMAN
Organization: NEW REHMAN CORP
Contact Type(UST Reg): Tank Owner
Contact Address (UST Reg): 1204 6TH ST
Contact Address 2 (UST Reg): Not reported
Contact City,St,Zip (UST Reg): North Bergen, NJ 07047

Tanks:
Tank Id: TANK-1
Tank Number: E1
Tank Status: **In-use**
Tank Status Date: 01/01/1988
Install Date: 01/01/1988
Tank Contents: Unleaded Gasoline
Tank Size: 10000
Tank Compliance: Yes
Overfill: Yes
Compliance Monitoring?: Yes
Overfill Protection: Yes
Spill Containment: Yes
Tank Wellhead Protection: Not reported
Tank/Pipe Construction Type: Pipe Fiberglass-reinforced plastic
Tank/Pipe Construction Type: Tank Cathodically protected steel - Sacrificial anode
Tank/Pipe Monitor: Pipe Automatic line leak detector

Map ID
Direction
Distance
Elevation

MAP FINDINGS

Site

Database(s)

EDR ID Number
EPA ID Number

AP GAS (Continued)

U000366555

Tank/Pipe Monitor:	Pipe In-line electronic pressure monitor
Tank/Pipe Monitor:	Tank In-tank(automatic)monitoring
Tank/Pipe Monitor:	Tank Inventory Control
Tank/Pipe Monitor:	Tank Tightness Test
Tank Id:	TANK-2
Tank Number:	0002
Tank Status:	In-use
Tank Status Date:	01/01/1988
Install Date:	01/01/1988
Tank Contents:	Unleaded Gasoline
Tank Size:	6000
Tank Compliance:	Yes
Overfill:	Yes
Compliance Monitoring?:	Yes
Overfill Protection:	Yes
Spill Containment:	Yes
Tank Wellhead Protection:	Not reported
Tank/Pipe Construction Type:	Pipe Fiberglass-reinforced plastic
Tank/Pipe Construction Type:	Tank Cathodically protected steel - Sacrificial anode
Tank/Pipe Monitor:	Pipe Automatic line leak detector
Tank/Pipe Monitor:	Pipe In-line electronic pressure monitor
Tank/Pipe Monitor:	Tank In-tank(automatic)monitoring
Tank/Pipe Monitor:	Tank Inventory Control
Tank/Pipe Monitor:	Tank Tightness Test
Tank Id:	TANK-3
Tank Number:	0003
Tank Status:	In-use
Tank Status Date:	01/01/1985
Install Date:	01/01/1985
Tank Contents:	Unleaded Gasoline
Tank Size:	8000
Tank Compliance:	Yes
Overfill:	Yes
Compliance Monitoring?:	Yes
Overfill Protection:	Yes
Spill Containment:	Yes
Tank Wellhead Protection:	Not reported
Tank/Pipe Construction Type:	Tank Cathodically protected steel - Sacrificial anode
Tank/Pipe Construction Type:	Pipe Fiberglass-reinforced plastic
Tank/Pipe Monitor:	Pipe Automatic line leak detector
Tank/Pipe Monitor:	Pipe In-line electronic pressure monitor
Tank/Pipe Monitor:	Tank In-tank(automatic)monitoring
Tank/Pipe Monitor:	Tank Inventory Control
Tank/Pipe Monitor:	Tank Tightness Test
Tank Id:	TANK-4
Tank Number:	0004
Tank Status:	Removed
Tank Status Date:	03/24/1994
Install Date:	01/01/1985
Tank Contents:	Unleaded Gasoline
Tank Size:	4000

Map ID
Direction
Distance
Elevation

MAP FINDINGS

Site

Database(s)

EDR ID Number
EPA ID Number

AP GAS (Continued)

U000366555

Tank Compliance: No
Overfill: No
Compliance Monitoring?: No
Overfill Protection: No
Spill Containment: Yes
Tank Wellhead Protection: Not reported
Tank/Pipe Construction Type: Tank Fiberglass-reinforced plastic
Tank/Pipe Construction Type: Pipe Bare steel
Tank/Pipe Monitor: Pipe None
Tank/Pipe Monitor: Tank None

Tank Id: TANK-5
Tank Number: 0005
Tank Status: **Removed**
Tank Status Date: 03/24/1994
Install Date: 01/01/1990
Tank Contents: Waste Oil
Tank Size: 1000
Tank Compliance: No
Overfill: No
Compliance Monitoring?: No
Overfill Protection: No
Spill Containment: Yes
Tank Wellhead Protection: Not reported
Tank/Pipe Construction Type: Tank Bare steel
Tank/Pipe Construction Type: Pipe Bare steel
Tank/Pipe Monitor: Pipe None
Tank/Pipe Monitor: Tank None

Tank Id: TANK-6
Tank Number: 0006
Tank Status: **Abandoned in Place**
Tank Status Date: 11/01/1986
Install Date: 01/01/1990
Tank Contents: Heating Oil (No. 2)
Tank Size: 550
Tank Compliance: No
Overfill: No
Compliance Monitoring?: No
Overfill Protection: No
Spill Containment: No
Tank Wellhead Protection: Not reported
Tank/Pipe Construction Type: Pipe Bare steel
Tank/Pipe Construction Type: Tank Bare steel
Tank/Pipe Monitor: Pipe None
Tank/Pipe Monitor: Tank None

Tank Id: TANK-7
Tank Number: 0007
Tank Status: **Removed**
Tank Status Date: 03/24/1994
Install Date: 01/01/1985
Tank Contents: Unleaded Gasoline
Tank Size: 4000

Map ID
Direction
Distance
Elevation

MAP FINDINGS

Site

Database(s)

EDR ID Number
EPA ID Number

AP GAS (Continued)

U000366555

Tank Compliance: No
Overfill: No
Compliance Monitoring?: No
Overfill Protection: No
Spill Containment: Yes
Tank Wellhead Protection: Not reported
Tank/Pipe Construction Type: Pipe Bare steel
Tank/Pipe Construction Type: Tank Fiberglass-reinforced plastic

**239
SSE
1/2-1
0.660 mi.
3483 ft.**

**1213 BERGENLINE AVENUE
1213 BERGENLINE AVE
UNION CITY, NJ 07087**

**NJ SHWS
NJ Release
NJ NJEMS**

**S107093558
N/A**

**Relative:
Higher**

SHWS:
Site ID: 214746
Status: Closed
Home Owner: Yes
PI Number: 280425

**Actual:
217 ft.**

Detail As Of April 2012:
X Coord Site: Not reported
X Coord PI: Not reported
Y Coord Site: Not reported
Y Coord PI: Not reported

NJ Release:
Facility Type: Residential
Facility Phone: Not reported
Incident Date: 05/12/2005
Incident Time: Not reported
TD Log #: 141873
Case Number: 05-05-12-1259-27
Date Received: 05/12/2005
Nature of Incident: Not reported
Operator: Not reported
Incident Type: Underground Storage Tank
Incident Location: ROBERT RODRIGUEZ RESIDENCE
Location: Not reported
Other Location: Not reported
Contact Name: ROBERT RODRIGUEZ
Caller Name: Not reported
Caller Title: Not reported
Caller Address: Not reported
Caller City,St,Zip: Not reported
Caller Telephone: Not reported
Substance(s): Not reported
Substance Type: Not reported
Substance Identity: Not reported
CAS Number: Not reported
A310 Letter: Not reported
TCPA Chemical: Not reported
Hazrds Material: Not reported
COMU: Not reported
Ref. Code: Not reported
Amt Released: Not reported
Contained: Not reported

Map ID
Direction
Distance
Elevation

MAP FINDINGS

Site

Database(s)

EDR ID Number
EPA ID Number

1213 BERGENLINE AVENUE (Continued)

S107093558

Release Type:	Not reported
Release VE:	Not reported
Injuries:	No
Public Exposure:	No
Facility Evacuation:	No
Police at Scene:	No
Firemen at Scene:	No
Contamination of:	Not reported
Receiving Water:	Not reported
Status at Spill:	Not reported
NJ Spill Date:	Not reported
NJ Spill Time:	Not reported
NJ Spill Name:	Not reported
NJ Spill Title:	Not reported
NJ Spill Phone:	Not reported
Other Date:	Not reported
Other Time:	Not reported
Other Name:	Not reported
Other Title:	Not reported
Other Telephone:	Not reported
Public Evacuation:	No
Assistance Requested:	Not reported
Wind Direction/Speed:	Not reported
Local Municipality Notified:	Not reported
Local Municipality Name:	Not reported
Local Municipality Title:	Not reported
Local Municipality Telephone:	Not reported
Local Municipality Date:	Not reported
Local Municipality Time:	Not reported
Incident Description:	Not reported
Incident Name:	Not reported
Incident Referred To:	Not reported
Incident Region:	Not reported
Incident Telephone:	Not reported
Incident Date:	Not reported
Incident time:	Not reported
Incident ITM:	Not reported
Comments:	Not reported
Date A310 Letter Printed:	Not reported
Date Local Authority Was Notified:	Not reported
Date Updated:	Not reported
Date Report Faxed to Local Authority:	Not reported
Local Authority Notification Date:	Not reported
Rep Receive Date:	05/12/2005
Reporter Type:	Other
Reporter Name:	REDACTED
Reporter Title:	REDACTED
Reporter Org:	REDACTED
Reporter Address:	Not reported
Reporter City,St,Zip:	Not reported
Reporter County:	Not reported
Incident Status:	Terminated
Incident Category:	Other
Incident Source:	ROBERT RODRIGUEZ
Incident Address:	20 STUART LANE
Incident Address 2:	Not reported
Incident City,St,Zip:	Wayne Twp, NJ 07470

Map ID
Direction
Distance
Elevation

MAP FINDINGS

Site

Database(s)

EDR ID Number
EPA ID Number

1213 BERGENLINE AVENUE (Continued)

S107093558

Incident County: Passaic
DEP Requested: No
Confidential: Not reported
Notify Type: Not reported
Road Closed: No
Direction: Not reported
Responsible Party: Not reported
Responsible Party Name: Not reported
Responsible Party Contact: Not reported
Responsible Party Title: Not reported
Responsible Party Phone: Not reported
Responsible Party Street: Not reported
Responsible Party County: Not reported
Responsible Party City,St,Zip: Not reported
Memo. Of Understanding: Not reported
Drill/trng Exercise: Not reported
Hazardous: Not reported

NJEMS:

Site Id: 214746
Municipality: UNION CITY
Municipality Name From Spatial Overlay: UNION CITY
GNIS Civil Code For Municipality: 885424
Municipal Code (NJ-1040): 0910
X Coord: 620177
Y Coord: 702090
Coord System: NJ STATE PLANE (NAD83) - USFEET
Coord Type: GIS Parcel Centroid
Coord Origin: DEP-GIS
State Standard Numeric Code From Spatial Overlay: 0910
Unique Feature Number For Municipality From Spatial Overlay: Not reported
Eleven Digit Hydrologic Unit Code From Spatial Overlay: 02030101170
Fourteen Digit Hydrologic Unit Code From Spatial Overlay: 02030101170010
Watershed Management Area Number From Spatial Overlay: 05
Watershed Management Area Name From Spatial Overlay: Hackensack, Hudson, and Pascack
Water Region Code From Spatial Overlay: 1
Water Region Name From Spatial Overlay: Northeast
Sub Watershed Name From Overlay: Hudson River
Watershed Name From Spatial Overlay: Hudson River

**240
SE
1/2-1
0.663 mi.
3502 ft.**

**UNION CITY BD OF ED COLUMBUS SCHOOL #3
1500 NEW YORK AVE
UNION CITY, NJ**

**NJ SHWS S104363535
NJ Release N/A**

**Relative:
Higher**

SHWS:
Site ID: 6908
Status: Closed
Home Owner: No
PI Number: 482109

**Actual:
225 ft.**

Detail As Of April 2012:

X Coord Site: Not reported
X Coord PI: Not reported
Y Coord Site: Not reported
Y Coord PI: Not reported

Map ID
Direction
Distance
Elevation

MAP FINDINGS

Site

Database(s)

EDR ID Number
EPA ID Number

UNION CITY BD OF ED COLUMBUS SCHOOL #3 (Continued)

S104363535

NJ Release:

Facility Type:	Residential
Facility Phone:	Not reported
Incident Date:	07/29/1999
Incident Time:	Not reported
TD Log #:	47376
Case Number:	99-08-03-1435-50
Date Received:	08/03/1999
Nature of Incident:	Not reported
Operator:	KIM
Incident Type:	Not reported
Incident Location:	Not reported
Location:	Other
Other Location:	Not reported
Contact Name:	Not reported
Caller Name:	REDACTED
Caller Title:	Not reported
Caller Address:	Not reported
Caller City,St,Zip:	Not reported
Caller Telephone:	Not reported
Substance(s):	Not reported
Substance Type:	Not reported
Substance Identity:	Not reported
CAS Number:	Not reported
A310 Letter:	False
TCPA Chemical:	Not reported
Hazrds Material:	Not reported
COMU:	0910
Ref. Code:	101
Amt Released:	Not reported
Contained:	Not reported
Release Type:	Not reported
Release VE:	Not reported
Injuries:	No
Public Exposure:	No
Facility Evacuation:	No
Police at Scene:	No
Firemen at Scene:	No
Contamination of:	None
Receiving Water:	Not reported
Status at Spill:	1/10000 GAL UST FAIL TANK TEST. NO EVIDENCE OF CONTAMINATION. REG #0207399
NJ Spill Date:	Not reported
NJ Spill Time:	Not reported
NJ Spill Name:	Not reported
NJ Spill Title:	Not reported
NJ Spill Phone:	Not reported
Other Date:	Not reported
Other Time:	Not reported
Other Name:	Not reported
Other Title:	Not reported
Other Telephone:	Not reported
Public Evacuation:	No
Assistance Requested:	No
Wind Direction/Speed:	0
Local Municipality Notified:	No
Local Municipality Name:	Not reported

Map ID
Direction
Distance
Elevation

MAP FINDINGS

Site

Database(s)

EDR ID Number
EPA ID Number

UNION CITY BD OF ED COLUMBUS SCHOOL #3 (Continued)

S104363535

Local Municipality Title:	Not reported
Local Municipality Telephone:	Not reported
Local Municipality Date:	Not reported
Local Municipality Time:	Not reported
Incident Description:	Not reported
Incident Name:	Not reported
Incident Referred To:	Not reported
Incident Region:	Not reported
Incident Telephone:	Not reported
Incident Date:	Not reported
Incident time:	Not reported
Incident ITM:	Not reported
Comments:	Not reported
Date A310 Letter Printed:	Not reported
Date Local Authority Was Notified:	Not reported
Date Updated:	Not reported
Date Report Faxed to Local Authority:	Not reported
Local Authority Notification Date:	Not reported
Rep Receive Date:	Not reported
Reporter Type:	Not reported
Reporter Name:	Not reported
Reporter Title:	Not reported
Reporter Org:	Not reported
Reporter Address:	Not reported
Reporter City,St,Zip:	Not reported
Reporter County:	Not reported
Incident Status:	Not reported
Incident Category:	Not reported
Incident Source:	Not reported
Incident Address:	Not reported
Incident Address 2:	Not reported
Incident City,St,Zip:	Not reported
Incident County:	Not reported
DEP Requested:	Not reported
Confidential:	Not reported
Notify Type:	Other
Road Closed:	No
Direction:	Not reported
Responsible Party:	Known
Responsible Party Name:	ST JOSEPH & MICHAEL
Responsible Party Contact:	REV FERNANDO CORRAZA
Responsible Party Title:	Not reported
Responsible Party Phone:	201-865-2325
Responsible Party Street:	1500 NEW YORK AVE
Responsible Party County:	HUDSON
Responsible Party City,St,Zip:	UNION CITY, NJ
Memo. Of Understanding:	No
Drill/trng Exercise:	No
Hazardous:	No

Map ID
Direction
Distance
Elevation

MAP FINDINGS

Site

Database(s)

EDR ID Number
EPA ID Number

241
SW
1/2-1
0.666 mi.
3517 ft.

**ZOLLI AAMCO TRANSMISSION SERVICE CTR (FORMER)
502 TONNELLE AVE
NORTH BERGEN TWP, NJ 07047**

**NJ SHWS
NJ LUST
NJ UST
NJ SPILLS**

**U003653761
N/A**

**Relative:
Lower**

SHWS:
Site ID: 46060
Status: Active
Home Owner: No
PI Number: 033677

**Actual:
18 ft.**

Detail As Of April 2012:
X Coord Site: Not reported
X Coord PI: Not reported
Y Coord Site: Not reported
Y Coord PI: Not reported

LUST:
Case ID: 33677
Bureau: LSR130001

UST:
Facility ID: 033677

Contact:
Owner Name: Not Identified Not Identified
Organization: Not Identified
Contact Type(UST Reg): Facility Operator
Contact Address (UST Reg): Not reported
Contact Address 2 (UST Reg): Not reported
Contact City,St,Zip (UST Reg): Not reported

Owner Name: EAMON RYAN
Organization: NJDOT
Contact Type(UST Reg): Tank Owner
Contact Address (UST Reg): 200 STIERLI COURT
Contact Address 2 (UST Reg): Not reported
Contact City,St,Zip (UST Reg): Mount Arlington, NJ 07856

Tanks:
Tank Id: TANK-24530
Tank Number: E001
Tank Status: Removed
Tank Status Date: 09/29/1999
Install Date: 01/01/1925
Tank Contents: Leaded Gasoline
Tank Size: 3000
Tank Compliance: No
Overfill: No
Compliance Monitoring?: No
Overfill Protection: No
Spill Containment: No
Tank Wellhead Protection: No
Tank/Pipe Construction Type: Pipe Bare steel
Tank/Pipe Construction Type: Tank Bare steel
Tank/Pipe Monitor: Pipe None

Map ID
Direction
Distance
Elevation

MAP FINDINGS

Site

Database(s)

EDR ID Number
EPA ID Number

ZOLLI AAMCO TRANSMISSION SERVICE CTR (FORMER) (Continued)

U003653761

Tank/Pipe Monitor: Tank None

Tank Id: TANK-24531
Tank Number: E002
Tank Status: Removed
Tank Status Date: 09/29/1999
Install Date: 01/01/1985
Tank Contents: Leaded Gasoline
Tank Size: 550
Tank Compliance: No
Overfill: No
Compliance Monitoring?: No
Overfill Protection: No
Spill Containment: No
Tank Wellhead Protection: No
Tank/Pipe Construction Type: Tank Bare steel
Tank/Pipe Construction Type: Pipe Bare steel
Tank/Pipe Monitor: Pipe None
Tank/Pipe Monitor: Tank None

NJ SPILL:

Facility ID: 51224
Case Number: 99-09-30-1503-01
Notify Type: Other
Date Received: 09/30/1999
Location: Other
Other Location: Not reported
Incident Date: 09/29/1999
Incident Time: Not reported
A310 Letter: True
Ref. Code: 101
COMU: 0908
CAS Number: Not reported
Hazardous: No
Incident Location: Not reported
Facility Type: Commercial
Facility Phone: Not reported
Substance(s): Not reported
Substance Type: Not reported
Substance Identity: Not reported
TCPA Chemical: Not reported
Hazrds Material: Not reported
Amnt Released: Not reported
Release VE: Not reported
Contained: Not reported
Release Type: Not reported
Incident Desc: Not reported
Status at Spill: REMOVAL OF 1/550 GAL GASOLINE & 1/550 GAL WASTE OIL USTS. NON HOLES FOUND. SOIL CONTAMINATION DUE TO FORMER TANK SITE. FAC.REG.#0336774.

NJ Spill Date: Not reported
NJ Spill Time: Not reported
NJ Spill Name: Not reported
NJ Spill Title: Not reported
NJ Spill Phone: Not reported
Other Date: Not reported
Other Time: Not reported

Map ID
Direction
Distance
Elevation

MAP FINDINGS

Site

Database(s)

EDR ID Number
EPA ID Number

ZOLLI AAMCO TRANSMISSION SERVICE CTR (FORMER) (Continued)

U003653761

Other Name:	Not reported
Other Title:	Not reported
Other Phone:	Not reported
Injuries:	No
Public Exposure:	No
Road Closed:	No
Facility Evacuation:	No
Receiving Water:	Not reported
Public Evacuation:	No
Police at Scene:	No
Firemen at Scene:	No
Contamination of:	Land
Nature of Incident:	Not reported
Wind Direction/Speed:	0
Assistance Requested:	No
Memo. Of Understanding:	No
Drill/trng Exercise:	No
Operator:	JOYCE
Contact Name:	Not reported
Caller Name:	REDACTED
Caller Title:	Not reported
Caller Address:	Not reported
Caller City,St,Zip:	Not reported
Caller Phone:	Not reported
Responsible Party:	Known
Responsible Party Name:	N.J.D.O.T.
Responsible Party Contact:	EAMON RYAN
Responsible Party Title:	RESIDENT ENGINEER
Responsible Party Telephone:	973-770-5025
Responsible Party Street:	200 STIERLI CT
Responsible Party Municipality:	MOUNT ARLINGTON
Responsible Party State:	NJ
Responsible Party Zip:	07856
Responsible City,St,Zip:	MOUNT ARLINGTON, NJ
Responsible Party County:	MORRIS
Local Municipality:	No
Local Municipality Name:	Not reported
Local Municipality Title:	Not reported
Local Municipality Phone:	Not reported
Local Municipality Date:	Not reported
Local Municipality Time:	Not reported
Incident Name:	Not reported
Incident Referred To:	Not reported
Incident Region:	Not reported
Incident Phone:	Not reported
Incident Date:	Not reported
Comments:	Not reported
Date A310 Letter Printed:	Not reported
Date Local Authority Was Notified:	Not reported
Date Update:	Not reported
Date Report Faxed to Local Authority:	Not reported
Local Authority Notification Date:	Not reported
Reporter Name:	Not reported
Reporter Type:	Not reported
Rep Received Date:	Not reported
Reporter Title:	Not reported
Reporter Orgzn:	Not reported

Map ID
Direction
Distance
Elevation

MAP FINDINGS

Site

Database(s)

EDR ID Number
EPA ID Number

ZOLLI AAMCO TRANSMISSION SERVICE CTR (FORMER) (Continued)

U003653761

Reporter Address: Not reported
Reporter City,St,Zip: Not reported
Reporter County: Not reported
Incident Type: Not reported
Incident Status: Not reported
Incident Category: Not reported
Incident Source: Not reported
Incident Address: Not reported
Incident Address 2: Not reported
Incident City,St,Zip: Not reported
Incident County: Not reported
DEP Requested: Not reported
Confidential: Not reported

242
East
1/2-1
0.671 mi.
3541 ft.

2604 NEW YORK AVE
UNION CITY, NJ 07086

NJ SHWS S112404066
NJ Release N/A

Relative:
Higher

SHWS:
Site ID: 485392
Status: Closed
Home Owner: Yes
PI Number: 612279

Actual:
189 ft.

Detail As Of April 2012:

X Coord Site: Not reported
X Coord PI: Not reported
Y Coord Site: Not reported
Y Coord PI: Not reported

NJ Release:

Facility Type: Residential
Facility Phone: Not reported
Incident Date: 11/13/2012
Incident Time: Not reported
TD Log #: 448711
Case Number: 12-11-13-1542-31
Date Received: 11/13/2012
Nature of Incident: Not reported
Operator: Not reported
Incident Type: Abandoned Containers
Incident Location: AREA OF
Location: Not reported
Other Location: Not reported
Contact Name: Not reported
Caller Name: Not reported
Caller Title: Not reported
Caller Address: Not reported
Caller City,St,Zip: Not reported
Caller Telephone: Not reported
Substance(s): Not reported
Substance Type: Not reported
Substance Identity: Not reported
CAS Number: Not reported
A310 Letter: Not reported
TCPA Chemical: Not reported

Map ID
Direction
Distance
Elevation

MAP FINDINGS

Site

Database(s)

EDR ID Number
EPA ID Number

(Continued)

S112404066

Hazrds Material:	Not reported
COMU:	Not reported
Ref. Code:	Not reported
Amt Released:	Not reported
Contained:	Not reported
Release Type:	Not reported
Release VE:	Not reported
Injuries:	No
Public Exposure:	No
Facility Evacuation:	No
Police at Scene:	No
Firemen at Scene:	No
Contamination of:	Not reported
Receiving Water:	Not reported
Status at Spill:	Not reported
NJ Spill Date:	Not reported
NJ Spill Time:	Not reported
NJ Spill Name:	Not reported
NJ Spill Title:	Not reported
NJ Spill Phone:	Not reported
Other Date:	Not reported
Other Time:	Not reported
Other Name:	Not reported
Other Title:	Not reported
Other Telephone:	Not reported
Public Evacuation:	No
Assistance Requested:	Not reported
Wind Direction/Speed:	Not reported
Local Municipality Notified:	Not reported
Local Municipality Name:	Not reported
Local Municipality Title:	Not reported
Local Municipality Telephone:	Not reported
Local Municipality Date:	Not reported
Local Municipality Time:	Not reported
Incident Description:	Not reported
Incident Name:	Not reported
Incident Referred To:	Not reported
Incident Region:	Not reported
Incident Telephone:	Not reported
Incident Date:	Not reported
Incident time:	Not reported
Incident ITM:	Not reported
Comments:	Not reported
Date A310 Letter Printed:	Not reported
Date Local Authority Was Notified:	Not reported
Date Updated:	Not reported
Date Report Faxed to Local Authority:	Not reported
Local Authority Notification Date:	Not reported
Rep Receive Date:	11/13/2012
Reporter Type:	Other
Reporter Name:	REDACTED
Reporter Title:	REDACTED
Reporter Org:	REDACTED
Reporter Address:	Not reported
Reporter City,St,Zip:	Not reported
Reporter County:	Not reported
Incident Status:	Terminated

Map ID
Direction
Distance
Elevation

MAP FINDINGS

Site

Database(s)

EDR ID Number
EPA ID Number

(Continued)

S112404066

Incident Category:	Other
Incident Source:	LOMBARDO ENVIRO
Incident Address:	N MIDLAND AVE
Incident Address 2:	Not reported
Incident City,St,Zip:	Saddle Brook Twp, NJ
Incident County:	Bergen
DEP Requested:	No
Confidential:	Not reported
Notify Type:	Not reported
Road Closed:	No
Direction:	Not reported
Responsible Party:	Not reported
Responsible Party Name:	Not reported
Responsible Party Contact:	Not reported
Responsible Party Title:	Not reported
Responsible Party Phone:	Not reported
Responsible Party Street:	Not reported
Responsible Party County:	Not reported
Responsible Party City,St,Zip:	Not reported
Memo. Of Understanding:	Not reported
Drill/trng Exercise:	Not reported
Hazardous:	Not reported
Facility Type:	Residential
Facility Phone:	Not reported
Incident Date:	02/20/2013
Incident Time:	Not reported
TD Log #:	462064
Case Number:	13-02-20-0922-44
Date Received:	02/20/2013
Nature of Incident:	Not reported
Operator:	Not reported
Incident Type:	Underground Storage Tank
Incident Location:	RESIDENCE
Location:	Not reported
Other Location:	Not reported
Contact Name:	BRANDON BIERICKX
Caller Name:	Not reported
Caller Title:	Not reported
Caller Address:	Not reported
Caller City,St,Zip:	Not reported
Caller Telephone:	Not reported
Substance(s):	Not reported
Substance Type:	Not reported
Substance Identity:	Not reported
CAS Number:	Not reported
A310 Letter:	Not reported
TCPA Chemical:	Not reported
Hazrds Material:	Not reported
COMU:	Not reported
Ref. Code:	Not reported
Amt Released:	Not reported
Contained:	Not reported
Release Type:	Not reported
Release VE:	Not reported
Injuries:	No
Public Exposure:	No

Map ID
Direction
Distance
Elevation

MAP FINDINGS

Site

Database(s)

EDR ID Number
EPA ID Number

(Continued)

S112404066

Facility Evacuation:	No
Police at Scene:	No
Firemen at Scene:	No
Contamination of:	Not reported
Receiving Water:	Not reported
Status at Spill:	Not reported
NJ Spill Date:	Not reported
NJ Spill Time:	Not reported
NJ Spill Name:	Not reported
NJ Spill Title:	Not reported
NJ Spill Phone:	Not reported
Other Date:	Not reported
Other Time:	Not reported
Other Name:	Not reported
Other Title:	Not reported
Other Telephone:	Not reported
Public Evacuation:	No
Assistance Requested:	Not reported
Wind Direction/Speed:	Not reported
Local Municipality Notified:	Not reported
Local Municipality Name:	Not reported
Local Municipality Title:	Not reported
Local Municipality Telephone:	Not reported
Local Municipality Date:	Not reported
Local Municipality Time:	Not reported
Incident Description:	Not reported
Incident Name:	Not reported
Incident Referred To:	Not reported
Incident Region:	Not reported
Incident Telephone:	Not reported
Incident Date:	Not reported
Incident time:	Not reported
Incident ITM:	Not reported
Comments:	Not reported
Date A310 Letter Printed:	Not reported
Date Local Authority Was Notified:	Not reported
Date Updated:	Not reported
Date Report Faxed to Local Authority:	Not reported
Local Authority Notification Date:	Not reported
Rep Receive Date:	02/20/2013
Reporter Type:	Other
Reporter Name:	REDACTED
Reporter Title:	REDACTED
Reporter Org:	REDACTED
Reporter Address:	Not reported
Reporter City,St,Zip:	Not reported
Reporter County:	Not reported
Incident Status:	Terminated
Incident Category:	Other
Incident Source:	WELLS FARGO BANK, NA
Incident Address:	701 CORPORATE CENTER DR #300
Incident Address 2:	RALEIGH
Incident City,St,Zip:	Out Of State, NC 27607
Incident County:	Out Of State
DEP Requested:	No
Confidential:	Not reported
Notify Type:	Not reported

Map ID
Direction
Distance
Elevation

MAP FINDINGS

Site

Database(s)

EDR ID Number
EPA ID Number

(Continued)

S112404066

Road Closed: No
Direction: Not reported
Responsible Party: Not reported
Responsible Party Name: Not reported
Responsible Party Contact: Not reported
Responsible Party Title: Not reported
Responsible Party Phone: Not reported
Responsible Party Street: Not reported
Responsible Party County: Not reported
Responsible Party City,St,Zip: Not reported
Memo. Of Understanding: Not reported
Drill/trng Exercise: Not reported
Hazardous: Not reported

243
North
1/2-1
0.672 mi.
3550 ft.

MEADOWLANDS GARAGE
2600 PENHORN AVE
NORTH BERGEN TWP, NJ 07047

NJ SHWS U000776224
NJ LUST N/A
NJ UST

Relative:
Lower

SHWS:
Site ID: 66116
Status: Active
Home Owner: No
PI Number: G000002187

Actual:
6 ft.

Detail As Of April 2012:
X Coord Site: 618449
X Coord PI: 618449
Y Coord Site: 709186
Y Coord PI: 709186

Site ID: 13850
Status: Active
Home Owner: No
PI Number: 023454

Detail As Of April 2012:
X Coord Site: Not reported
X Coord PI: Not reported
Y Coord Site: Not reported
Y Coord PI: Not reported

LUST:
Case ID: 23454
Bureau: LSR110001

UST:
Facility ID: 014328

Contact:
Owner Name: Not Identified Not Identified
Organization: Not Identified
Contact Type(UST Reg): Facility Operator
Contact Address (UST Reg): Not reported
Contact Address 2 (UST Reg): Not reported
Conact City,St,Zip (UST Reg): Not reported

Map ID
Direction
Distance
Elevation

MAP FINDINGS

Site

Database(s)

EDR ID Number
EPA ID Number

MEADOWLANDS GARAGE (Continued)

U000776224

Owner Name: HENRY ZELESKI
Organization: NEW JERSEY TRANSIT CORP
Contact Type(UST Reg): Tank Owner
Contact Address (UST Reg): 2600 PENHORN AVE & HWY 3
Contact Address 2 (UST Reg): Not reported
Contact City,St,Zip (UST Reg): North Bergen, NJ 07047

Tanks:

Tank Id: TANK-1
Tank Number: 1
Tank Status: **Removed**
Tank Status Date: 04/12/1990
Install Date: 01/01/1987
Tank Contents: Leaded Gasoline
Tank Size: 10000
Tank Compliance: No
Overfill: No
Compliance Monitoring?: No
Overfill Protection: No
Spill Containment: No
Tank Wellhead Protection: Not reported
Tank/Pipe Construction Type: Pipe Cathodically protected steel
Tank/Pipe Construction Type: Tank Cathodically protected steel
Tank/Pipe Monitor: Pipe None
Tank/Pipe Monitor: Tank None

Tank Id: TANK-10
Tank Number: A006
Tank Status: **In-use**
Tank Status Date: 01/01/1991
Install Date: 01/01/1991
Tank Contents: Other
Tank Size: 2000
Tank Compliance: Yes
Overfill: Yes
Compliance Monitoring?: Yes
Overfill Protection: Yes
Spill Containment: Yes
Tank Wellhead Protection: No
Tank/Pipe Construction Type: Tank Cathodically protected steel - Impressed current
Tank/Pipe Construction Type: Pipe Other: Poly-Tech aka Advanced Polymer Technology (APT)
Tank/Pipe Monitor: Pipe Interstitial
Tank/Pipe Monitor: Tank In-tank(automatic)monitoring
Tank/Pipe Monitor: Tank Interstitial

Tank Id: TANK-11
Tank Number: D001
Tank Status: **In-use**
Tank Status Date: 01/01/1991
Install Date: 01/01/1991
Tank Contents: Light Diesel Fuel (No. 1-D)
Tank Size: 20000
Tank Compliance: Yes
Overfill: Yes

Map ID
Direction
Distance
Elevation

MAP FINDINGS

Site

Database(s)

EDR ID Number
EPA ID Number

MEADOWLANDS GARAGE (Continued)

U000776224

Compliance Monitoring?: Yes
Overfill Protection: Yes
Spill Containment: Yes
Tank Wellhead Protection: No
Tank/Pipe Construction Type: Tank Cathodically protected steel - Impressed current
Tank/Pipe Construction Type: Pipe Fiberglass-reinforced plastic
Tank/Pipe Monitor: Pipe Automatic line leak detector
Tank/Pipe Monitor: Pipe Interstitial
Tank/Pipe Monitor: Tank In-tank(automatic)monitoring
Tank/Pipe Monitor: Tank Interstitial

Tank Id: TANK-12
Tank Number: D002
Tank Status: **In-use**
Tank Status Date: 01/01/1991
Install Date: 01/01/1991
Tank Contents: Light Diesel Fuel (No. 1-D)
Tank Size: 20000
Tank Compliance: Yes
Overfill: Yes
Compliance Monitoring?: Yes
Overfill Protection: Yes
Spill Containment: Yes
Tank Wellhead Protection: No
Tank/Pipe Construction Type: Tank Cathodically protected steel - Impressed current
Tank/Pipe Construction Type: Pipe Fiberglass-reinforced plastic
Tank/Pipe Monitor: Pipe Automatic line leak detector
Tank/Pipe Monitor: Pipe Interstitial
Tank/Pipe Monitor: Tank In-tank(automatic)monitoring
Tank/Pipe Monitor: Tank Interstitial

Tank Id: TANK-13
Tank Number: D007
Tank Status: **Removed**
Tank Status Date: 06/29/2011
Install Date: 01/01/1991
Tank Contents: Light Diesel Fuel (No. 1-D)
Tank Size: 2000
Tank Compliance: Yes
Overfill: Yes
Compliance Monitoring?: Yes
Overfill Protection: Yes
Spill Containment: Yes
Tank Wellhead Protection: No
Tank/Pipe Construction Type: Pipe Other: Enviroflex
Tank/Pipe Construction Type: Tank Cathodically protected steel - Impressed current
Tank/Pipe Monitor: Pipe Interstitial
Tank/Pipe Monitor: Tank In-tank(automatic)monitoring
Tank/Pipe Monitor: Tank Interstitial

Tank Id: TANK-14
Tank Number: G003
Tank Status: **Removed**
Tank Status Date: 12/07/2007

Map ID
Direction
Distance
Elevation

MAP FINDINGS

Site

Database(s)

EDR ID Number
EPA ID Number

MEADOWLANDS GARAGE (Continued)

U000776224

Install Date: 01/01/1991
Tank Contents: Unleaded Gasoline
Tank Size: 5000
Tank Compliance: Yes
Overfill: Yes
Compliance Monitoring?: Yes
Overfill Protection: Yes
Spill Containment: Yes
Tank Wellhead Protection: No
Tank/Pipe Construction Type: Tank Fiberglass-reinforced plastic
Tank/Pipe Construction Type: Pipe Fiberglass-reinforced plastic
Tank/Pipe Monitor: Pipe Automatic line leak detector
Tank/Pipe Monitor: Pipe Interstitial
Tank/Pipe Monitor: Tank In-tank(automatic)monitoring
Tank/Pipe Monitor: Tank Interstitial

Tank Id: TANK-15
Tank Number: M005
Tank Status: Removed
Tank Status Date: 09/18/2014
Install Date: 01/01/1991
Tank Contents: Motor Oil
Tank Size: 10000
Tank Compliance: Yes
Overfill: Yes
Compliance Monitoring?: Yes
Overfill Protection: Yes
Spill Containment: Yes
Tank Wellhead Protection: No
Tank/Pipe Construction Type: Pipe Other: Poly-Tech aka Advanced Polymer Technology (APT)
Tank/Pipe Construction Type: Tank Cathodically protected steel - Impressed current
Tank/Pipe Monitor: Pipe Interstitial
Tank/Pipe Monitor: Pipe Other: Safe (European) Suction
Tank/Pipe Monitor: Tank In-tank(automatic)monitoring
Tank/Pipe Monitor: Tank Interstitial

Tank Id: TANK-16
Tank Number: T004
Tank Status: In-use
Tank Status Date: 01/01/1991
Install Date: 01/01/1991
Tank Contents: Motor Oil
Tank Size: 4000
Tank Compliance: Yes
Overfill: Yes
Compliance Monitoring?: Yes
Overfill Protection: Yes
Spill Containment: Yes
Tank Wellhead Protection: No
Tank/Pipe Construction Type: Tank Cathodically protected steel - Impressed current
Tank/Pipe Construction Type: Pipe Other: Poly-Tech aka Advanced Polymer Technology (APT)
Tank/Pipe Monitor: Pipe Interstitial
Tank/Pipe Monitor: Pipe Other: Safe (European) Suction
Tank/Pipe Monitor: Tank In-tank(automatic)monitoring
Tank/Pipe Monitor: Tank Interstitial

Map ID
Direction
Distance
Elevation

MAP FINDINGS

Site

Database(s)

EDR ID Number
EPA ID Number

MEADOWLANDS GARAGE (Continued)

U000776224

Tank Id: TANK-19
Tank Number: W008
Tank Status: Removed
Tank Status Date: 02/20/2014
Install Date: 01/01/1991
Tank Contents: Waste Oil
Tank Size: 275
Tank Compliance: No
Overfill: Yes
Compliance Monitoring?: No
Overfill Protection: Yes
Spill Containment: No
Tank Wellhead Protection: Not reported
Tank/Pipe Construction Type: Pipe Fiberglass-reinforced plastic
Tank/Pipe Construction Type: Tank Fiberglass-reinforced plastic
Tank/Pipe Monitor: Pipe Other: No Piping Exists
Tank/Pipe Monitor: Tank None

Tank Id: TANK-2
Tank Number: 12
Tank Status: Removed
Tank Status Date: 04/12/1990
Install Date: 01/01/1944
Tank Contents: Waste Oil
Tank Size: 10000
Tank Compliance: No
Overfill: No
Compliance Monitoring?: No
Overfill Protection: No
Spill Containment: No
Tank Wellhead Protection: Not reported
Tank/Pipe Construction Type: Tank Bare steel
Tank/Pipe Construction Type: Pipe Bare steel
Tank/Pipe Monitor: Pipe None
Tank/Pipe Monitor: Tank None

Tank Id: TANK-3
Tank Number: 2
Tank Status: Removed
Tank Status Date: 04/12/1990
Install Date: 01/01/1987
Tank Contents: Medium Diesel Fuel (No. 2-D)
Tank Size: 60000
Tank Compliance: No
Overfill: No
Compliance Monitoring?: No
Overfill Protection: No
Spill Containment: No
Tank Wellhead Protection: Not reported
Tank/Pipe Construction Type: Pipe Cathodically protected steel
Tank/Pipe Construction Type: Tank Cathodically protected steel
Tank/Pipe Monitor: Pipe None
Tank/Pipe Monitor: Tank None

Map ID
Direction
Distance
Elevation

MAP FINDINGS

Site

Database(s)

EDR ID Number
EPA ID Number

MEADOWLANDS GARAGE (Continued)

U000776224

Tank Id: TANK-4
Tank Number: 3
Tank Status: Removed
Tank Status Date: 04/12/1990
Install Date: 01/01/1987
Tank Contents: Medium Diesel Fuel (No. 2-D)
Tank Size: 6000
Tank Compliance: No
Overfill: No
Compliance Monitoring?: No
Overfill Protection: No
Spill Containment: No
Tank Wellhead Protection: Not reported
Tank/Pipe Construction Type: Pipe Cathodically protected steel
Tank/Pipe Construction Type: Tank Cathodically protected steel
Tank/Pipe Monitor: Pipe None
Tank/Pipe Monitor: Tank None

Tank Id: TANK-5
Tank Number: 4
Tank Status: Removed
Tank Status Date: 04/12/1990
Install Date: 01/01/1987
Tank Contents: Medium Diesel Fuel (No. 2-D)
Tank Size: 6000
Tank Compliance: No
Overfill: No
Compliance Monitoring?: No
Overfill Protection: No
Spill Containment: No
Tank Wellhead Protection: Not reported
Tank/Pipe Construction Type: Pipe Cathodically protected steel
Tank/Pipe Construction Type: Tank Cathodically protected steel
Tank/Pipe Monitor: Pipe None
Tank/Pipe Monitor: Tank None

Tank Id: TANK-6
Tank Number: 5
Tank Status: Removed
Tank Status Date: 04/12/1990
Install Date: 01/01/1987
Tank Contents: Waste Oil
Tank Size: 2000
Tank Compliance: No
Overfill: No
Compliance Monitoring?: No
Overfill Protection: No
Spill Containment: No
Tank Wellhead Protection: Not reported
Tank/Pipe Construction Type: Tank Cathodically protected steel
Tank/Pipe Construction Type: Pipe Cathodically protected steel
Tank/Pipe Monitor: Pipe None
Tank/Pipe Monitor: Tank None

Map ID
Direction
Distance
Elevation

MAP FINDINGS

Site

Database(s)

EDR ID Number
EPA ID Number

MEADOWLANDS GARAGE (Continued)

U000776224

Tank Id: TANK-7
Tank Number: 6
Tank Status: **Removed**
Tank Status Date: 04/12/1990
Install Date: 01/01/1987
Tank Contents: Other
Tank Size: 2000
Tank Compliance: No
Overfill: No
Compliance Monitoring?: No
Overfill Protection: No
Spill Containment: No
Tank Wellhead Protection: Not reported
Tank/Pipe Construction Type: Tank Other
Tank/Pipe Construction Type: Pipe CONVERSION (NON-NULLABLE)
Tank/Pipe Monitor: Pipe None
Tank/Pipe Monitor: Tank None

Tank Id: TANK-8
Tank Number: 7
Tank Status: **Removed**
Tank Status Date: 04/12/1990
Install Date: 01/01/1987
Tank Contents: Medium Diesel Fuel (No. 2-D)
Tank Size: 4000
Tank Compliance: No
Overfill: No
Compliance Monitoring?: No
Overfill Protection: No
Spill Containment: No
Tank Wellhead Protection: Not reported
Tank/Pipe Construction Type: Pipe CONVERSION (NON-NULLABLE)
Tank/Pipe Construction Type: Tank Other
Tank/Pipe Monitor: Pipe None
Tank/Pipe Monitor: Tank None

Tank Id: TANK-9
Tank Number: 8
Tank Status: **Removed**
Tank Status Date: 04/12/1990
Install Date: 01/01/1987
Tank Contents: Medium Diesel Fuel (No. 2-D)
Tank Size: 4000
Tank Compliance: No
Overfill: No
Compliance Monitoring?: No
Overfill Protection: No
Spill Containment: No
Tank Wellhead Protection: Not reported
Tank/Pipe Construction Type: Pipe CONVERSION (NON-NULLABLE)
Tank/Pipe Construction Type: Tank Other
Tank/Pipe Monitor: Pipe None
Tank/Pipe Monitor: Tank None

Map ID
Direction
Distance
Elevation

MAP FINDINGS

Site

Database(s)

EDR ID Number
EPA ID Number

244
SE
1/2-1
0.673 mi.
3555 ft.

JOES SERVICE STATION - TARULLI
413 14TH ST
UNION CITY, NJ

NJ SHWS **S113883734**
NJ LUST **N/A**

Relative:
Higher

SHWS:
Site ID: 52724
Status: Active
Home Owner: No
PI Number: 020103

Actual:
222 ft.

Detail As Of April 2012:
X Coord Site: Not reported
X Coord PI: Not reported
Y Coord Site: Not reported
Y Coord PI: Not reported

LUST:
Case ID: 20103
Bureau: LSR130001

245
South
1/2-1
0.674 mi.
3560 ft.

902 CENTRAL AVENUE
902 CENTRAL AVE
UNION CITY, NJ 07087

NJ SHWS **S110681485**
NJ Release **N/A**
NJ NJEMS

Relative:
Higher

SHWS:
Site ID: 443951
Status: Closed
Home Owner: Yes
PI Number: 558195

Actual:
193 ft.

Detail As Of April 2012:
X Coord Site: Not reported
X Coord PI: Not reported
Y Coord Site: Not reported
Y Coord PI: Not reported

NJ Release:
Facility Type: Residential
Facility Phone: Not reported
Incident Date: 11/01/2010
Incident Time: Not reported
TD Log #: 373307
Case Number: 10-12-02-1138-20
Date Received: 12/02/2010
Nature of Incident: Not reported
Operator: Not reported
Incident Type: Underground Storage Tank
Incident Location: RESIDENCE
Location: Not reported
Other Location: Not reported
Contact Name: HELEN SULLIVAN
Caller Name: Not reported
Caller Title: Not reported
Caller Address: Not reported
Caller City,St,Zip: Not reported
Caller Telephone: Not reported

Map ID
Direction
Distance
Elevation

MAP FINDINGS

Site

Database(s)

EDR ID Number
EPA ID Number

902 CENTRAL AVENUE (Continued)

S110681485

Substance(s):	Not reported
Substance Type:	Not reported
Substance Identity:	Not reported
CAS Number:	Not reported
A310 Letter:	Not reported
TCPA Chemical:	Not reported
Hazrds Material:	Not reported
COMU:	Not reported
Ref. Code:	Not reported
Amt Released:	Not reported
Contained:	Not reported
Release Type:	Not reported
Release VE:	Not reported
Injuries:	No
Public Exposure:	No
Facility Evacuation:	No
Police at Scene:	No
Firemen at Scene:	No
Contamination of:	Not reported
Receiving Water:	Not reported
Status at Spill:	Not reported
NJ Spill Date:	Not reported
NJ Spill Time:	Not reported
NJ Spill Name:	Not reported
NJ Spill Title:	Not reported
NJ Spill Phone:	Not reported
Other Date:	Not reported
Other Time:	Not reported
Other Name:	Not reported
Other Title:	Not reported
Other Telephone:	Not reported
Public Evacuation:	No
Assistance Requested:	Not reported
Wind Direction/Speed:	Not reported
Local Municipality Notified:	Not reported
Local Municipality Name:	Not reported
Local Municipality Title:	Not reported
Local Municipality Telephone:	Not reported
Local Municipality Date:	Not reported
Local Municipality Time:	Not reported
Incident Description:	Not reported
Incident Name:	Not reported
Incident Referred To:	Not reported
Incident Region:	Not reported
Incident Telephone:	Not reported
Incident Date:	Not reported
Incident time:	Not reported
Incident ITM:	Not reported
Comments:	Not reported
Date A310 Letter Printed:	Not reported
Date Local Authority Was Notified:	Not reported
Date Updated:	Not reported
Date Report Faxed to Local Authority:	Not reported
Local Authority Notification Date:	Not reported
Rep Receive Date:	12/02/2010
Reporter Type:	Municipal Rep.
Reporter Name:	REDACTED

Map ID
Direction
Distance
Elevation

MAP FINDINGS

Site

Database(s)

EDR ID Number
EPA ID Number

902 CENTRAL AVENUE (Continued)

S110681485

Reporter Title:	REDACTED
Reporter Org:	REDACTED
Reporter Address:	Not reported
Reporter City,St,Zip:	Not reported
Reporter County:	Not reported
Incident Status:	Terminated
Incident Category:	Other
Incident Source:	HELEN SULLIVAN
Incident Address:	902 CENTRAL AVE
Incident Address 2:	Not reported
Incident City,St,Zip:	Union City, NJ 07087
Incident County:	Hudson
DEP Requested:	No
Confidential:	Not reported
Notify Type:	Not reported
Road Closed:	No
Direction:	Not reported
Responsible Party:	Not reported
Responsible Party Name:	Not reported
Responsible Party Contact:	Not reported
Responsible Party Title:	Not reported
Responsible Party Phone:	Not reported
Responsible Party Street:	Not reported
Responsible Party County:	Not reported
Responsible Party City,St,Zip:	Not reported
Memo. Of Understanding:	Not reported
Drill/trng Exercise:	Not reported
Hazardous:	Not reported
Facility Type:	Residential
Facility Phone:	Not reported
Incident Date:	04/17/2011
Incident Time:	Not reported
TD Log #:	407972
Case Number:	11-10-27-1031-49
Date Received:	10/27/2011
Nature of Incident:	Not reported
Operator:	Not reported
Incident Type:	Underground Storage Tank
Incident Location:	RESIDENCE
Location:	Not reported
Other Location:	Not reported
Contact Name:	Not reported
Caller Name:	Not reported
Caller Title:	Not reported
Caller Address:	Not reported
Caller City,St,Zip:	Not reported
Caller Telephone:	Not reported
Substance(s):	Not reported
Substance Type:	Not reported
Substance Identity:	Not reported
CAS Number:	Not reported
A310 Letter:	Not reported
TCPA Chemical:	Not reported
Hazrds Material:	Not reported
COMU:	Not reported
Ref. Code:	Not reported

Map ID
Direction
Distance
Elevation

MAP FINDINGS

Site

Database(s)

EDR ID Number
EPA ID Number

902 CENTRAL AVENUE (Continued)

S110681485

Amt Released:	Not reported
Contained:	Not reported
Release Type:	Not reported
Release VE:	Not reported
Injuries:	No
Public Exposure:	No
Facility Evacuation:	No
Police at Scene:	No
Firemen at Scene:	No
Contamination of:	Not reported
Receiving Water:	Not reported
Status at Spill:	Not reported
NJ Spill Date:	Not reported
NJ Spill Time:	Not reported
NJ Spill Name:	Not reported
NJ Spill Title:	Not reported
NJ Spill Phone:	Not reported
Other Date:	Not reported
Other Time:	Not reported
Other Name:	Not reported
Other Title:	Not reported
Other Telephone:	Not reported
Public Evacuation:	No
Assistance Requested:	Not reported
Wind Direction/Speed:	Not reported
Local Municipality Notified:	Not reported
Local Municipality Name:	Not reported
Local Municipality Title:	Not reported
Local Municipality Telephone:	Not reported
Local Municipality Date:	Not reported
Local Municipality Time:	Not reported
Incident Description:	Not reported
Incident Name:	Not reported
Incident Referred To:	Not reported
Incident Region:	Not reported
Incident Telephone:	Not reported
Incident Date:	Not reported
Incident time:	Not reported
Incident ITM:	Not reported
Comments:	Not reported
Date A310 Letter Printed:	Not reported
Date Local Authority Was Notified:	Not reported
Date Updated:	Not reported
Date Report Faxed to Local Authority:	Not reported
Local Authority Notification Date:	Not reported
Rep Receive Date:	10/27/2011
Reporter Type:	Municipal Rep.
Reporter Name:	REDACTED
Reporter Title:	REDACTED
Reporter Org:	REDACTED
Reporter Address:	Not reported
Reporter City,St,Zip:	Not reported
Reporter County:	Not reported
Incident Status:	Terminated
Incident Category:	Other
Incident Source:	HELEN SULLIVAN
Incident Address:	902 CENTRAL AVE

Map ID
Direction
Distance
Elevation

MAP FINDINGS

Site

Database(s)

EDR ID Number
EPA ID Number

902 CENTRAL AVENUE (Continued)

S110681485

Incident Address 2: Not reported
Incident City,St,Zip: Union City, NJ 07086
Incident County: Hudson
DEP Requested: No
Confidential: Not reported
Notify Type: Not reported
Road Closed: No
Direction: Not reported
Responsible Party: Not reported
Responsible Party Name: Not reported
Responsible Party Contact: Not reported
Responsible Party Title: Not reported
Responsible Party Phone: Not reported
Responsible Party Street: Not reported
Responsible Party County: Not reported
Responsible Party City,St,Zip: Not reported
Memo. Of Understanding: Not reported
Drill/trng Exercise: Not reported
Hazardous: Not reported

NJEMS:

Site Id: 443951
Municipality: UNION CITY
Municipality Name From Spatial Overlay: UNION CITY
GNIS Civil Code For Municipality: 885424
Municipal Code (NJ-1040): 0910
X Coord: 619259
Y Coord: 701678
Coord System: NJ STATE PLANE (NAD83) - USFEET
Coord Type: GIS Parcel Centroid
Coord Origin: DEP-GIS
State Standard Numeric Code From Spatial Overlay: 0910
Unique Feature Number For Municipality From Spatial Overlay: Not reported
Eleven Digit Hydrologic Unit Code From Spatial Overlay: 02030103180
Fourteen Digit Hydrologic Unit Code From Spatial Overlay: 02030103180100
Watershed Management Area Number From Spatial Overlay: 05
Watershed Management Area Name From Spatial Overlay: Hackensack, Hudson, and Pascack
Water Region Code From Spatial Overlay: 1
Water Region Name From Spatial Overlay: Northeast
Sub Watershed Name From Overlay: Hackensack R (below Amtrak bridge)
Watershed Name From Spatial Overlay: Hackensack R (below/incl Hirshfeld Bk)

BL246 **320 22ND STREET**
ESE **320 22ND ST**
1/2-1 **UNION CITY, NJ 07087**
0.675 mi.
3566 ft. **Site 1 of 2 in cluster BL**

NJ SHWS **S108398557**
NJ VCP **N/A**
NJ NJEMS

Relative: **SHWS:**
Higher Site ID: 340909
Status: Closed
Actual: Home Owner: Yes
195 ft. PI Number: 421581

Detail As Of April 2012:
X Coord Site: Not reported
X Coord PI: Not reported
Y Coord Site: Not reported

Map ID
Direction
Distance
Elevation

MAP FINDINGS

Site

Database(s)

EDR ID Number
EPA ID Number

320 22ND STREET (Continued)

S108398557

Y Coord PI: Not reported

VCP:

Incident Number: 06-04-26-1146-11
MOA Execution Date: 02/22/2007
Type Of Vcp File: CURRENT
PI Number: 421581
Case Type(Case Type): MOA
Case Contact: Department Not reported
Case Contact Name: GOUDIOSO RODRIGUEZ
Case Contact: Organization Not reported
Case Contact: Address: Line1 611 17TH ST
Case Contact: Address: Line2 Not reported
Case Contact: Address: Line3 Not reported
Case Contact City,St,Zip: Union City, NJ 07087

NJEMS:

Site Id: 340909
Municipality: UNION CITY
Municipality Name From Spatial Overlay: UNION CITY
GNIS Civil Code For Municipality: 885424
Municipal Code (NJ-1040): 0910
X Coord: 621916
Y Coord: 704266
Coord System: NJ STATE PLANE (NAD83) - USFEET
Coord Type: GIS Parcel Centroid
Coord Origin: DEP-GIS
State Standard Numeric Code From Spatial Overlay: 0910
Unique Feature Number For Municipality From Spatial Overlay: Not reported
Eleven Digit Hydrologic Unit Code From Spatial Overlay: 02030101170
Fourteen Digit Hydrologic Unit Code From Spatial Overlay: 02030101170010
Watershed Management Area Number From Spatial Overlay: 05
Watershed Management Area Name From Spatial Overlay: Hackensack, Hudson, and Pascack
Water Region Code From Spatial Overlay: 1
Water Region Name From Spatial Overlay: Northeast
Sub Watershed Name From Overlay: Hudson River
Watershed Name From Spatial Overlay: Hudson River

247
East
1/2-1
0.683 mi.
3605 ft.

NJ TRANSIT AUTH RAIL OPERATIONS MOWS MAINTENANCE FACILITY
2701 NEW YORK AVE
UNION CITY, NJ 07040

NJ SHWS
NJ SPILLS
NJ INST CONTROL
NJ NJEMS

S104430816
N/A

Relative:
Higher

SHWS:
Site ID: 6938
Status: Active
Home Owner: No
PI Number: 011760

Actual:
187 ft.

Detail As Of April 2012:

X Coord Site: Not reported
X Coord PI: Not reported
Y Coord Site: Not reported
Y Coord PI: Not reported

Map ID
Direction
Distance
Elevation

MAP FINDINGS

Site

Database(s)

EDR ID Number
EPA ID Number

NJ TRANSIT AUTH RAIL OPERATIONS MOWS MAINTENANCE FACILITY (Continued)

S104430816

NJ SPILL:

Facility ID: 1168
Case Number: 89-02-07-1214
Notify Type: Not reported
Date Received: 02/07/1989
Location: Facility
Other Location: Not reported
Incident Date: 02/07/1989
Incident Time: 1158
A310 Letter: No
Ref. Code: 01
COMU: 0910
CAS Number: Not reported
Hazardous: Not reported
Incident Location: Not reported
Facility Type: Not reported
Facility Phone: 201-378-6738
Substance(s): GASOLINE
Substance Type: Liquid
Substance Identity: Known
TCPA Chemical: No
Hazrds Material: Yes
Amnt Released: 50 GALS.
Release VE: Estimate
Contained: Yes
Release Type: Not reported
Incident Desc: Spill
Status at Spill: Not reported
NJ Spill Date: 1989-02-07 00:00:00
NJ Spill Time: Not reported
NJ Spill Name: Not reported
NJ Spill Title: OEM
NJ Spill Phone: Not reported
Other Date: Not reported
Other Time: Not reported
Other Name: Not reported
Other Title: Not reported
Other Phone: Not reported
Injuries: No
Public Exposure: Not reported
Road Closed: Not reported
Facility Evacuation: No
Receiving Water: NONE
Public Evacuation: No
Police at Scene: Not reported
Firemen at Scene: Not reported
Contamination of: Not reported
Nature of Incident: Not reported
Wind Direction/Speed: 0
Assistance Requested: Not reported
Memo. Of Understanding: Not reported
Drill/trng Exercise: Not reported
Operator: SHIELA
Contact Name: Not reported
Caller Name: REDACTED
Caller Title: Not reported
Caller Address: Not reported

Map ID
Direction
Distance
Elevation

MAP FINDINGS

Site

Database(s)

EDR ID Number
EPA ID Number

NJ TRANSIT AUTH RAIL OPERATIONS MOWS MAINTENANCE FACILITY (Continued)

S104430816

Caller City,St,Zip:	Not reported
Caller Phone:	Not reported
Responsible Party:	Unknown
Responsible Party Name:	UNKNOWN
Responsible Party Contact:	Not reported
Responsible Party Title:	Not reported
Responsible Party Telephone:	Not reported
Responsible Party Street:	Not reported
Responsible Party Municipality:	Not reported
Responsible Party State:	Not reported
Responsible Party Zip:	Not reported
Responsible City,St,Zip:	Not reported
Responsible Party County:	Not reported
Local Municipality:	Not reported
Local Municipality Name:	Not reported
Local Municipality Title:	Not reported
Local Municipality Phone:	Not reported
Local Municipality Date:	Not reported
Local Municipality Time:	Not reported
Incident Name:	R. DABAL
Incident Referred To:	DEQ
Incident Region:	ER1
Incident Phone:	OFFICE
Incident Date:	02/07/1989
Incident Name:	Not reported
Incident Referred To:	DEQ
Incident Region:	HQ1
Incident Phone:	Not reported
Incident Date:	Not reported
Comments:	Not reported
Date A310 Letter Printed:	Not reported
Date Local Authority Was Notified:	Not reported
Date Update:	Not reported
Date Report Faxed to Local Authority:	Not reported
Local Authority Notification Date:	Not reported
Reporter Name:	Not reported
Reporter Type:	Not reported
Rep Received Date:	Not reported
Reporter Title:	Not reported
Reporter Orgzn:	Not reported
Reporter Address:	Not reported
Reporter City,St,Zip:	Not reported
Reporter County:	Not reported
Incident Type:	Not reported
Incident Status:	Not reported
Incident Category:	Not reported
Incident Source:	Not reported
Incident Address:	Not reported
Incident Address 2:	Not reported
Incident City,St,Zip:	Not reported
Incident County:	Not reported
DEP Requested:	Not reported
Confidential:	Not reported
Facility ID:	1169
Case Number:	89-02-07-1217
Notify Type:	Not reported

Map ID
Direction
Distance
Elevation

MAP FINDINGS

Site

Database(s)

EDR ID Number
EPA ID Number

NJ TRANSIT AUTH RAIL OPERATIONS MOWS MAINTENANCE FACILITY (Continued)

S104430816

Date Received: 02/07/1989
Location: Facility
Other Location: Not reported
Incident Date: 02/07/1989
Incident Time: 1200
A310 Letter: No
Ref. Code: 01
COMU: 0910
CAS Number: Not reported
Hazardous: Not reported
Incident Location: Not reported
Facility Type: Not reported
Facility Phone: N/A
Substance(s): GASOLINE
Substance Type: Liquid
Substance Identity: Known
TCPA Chemical: No
Hazrds Material: Yes
Amnt Released: 25-30 GALs.
Release VE: Estimate
Contained: Yes
Release Type: Not reported
Incident Desc: Spill
Status at Spill: Not reported
NJ Spill Date: 1989-02-07 00:00:00
NJ Spill Time: Not reported
NJ Spill Name: Not reported
NJ Spill Title: NJSP OEM
NJ Spill Phone: Not reported
Other Date: Not reported
Other Time: Not reported
Other Name: Not reported
Other Title: Not reported
Other Phone: Not reported
Injuries: No
Public Exposure: Not reported
Road Closed: Not reported
Facility Evacuation: No
Receiving Water: NONE
Public Evacuation: No
Police at Scene: Not reported
Firemen at Scene: Not reported
Contamination of: Not reported
Nature of Incident: Not reported
Wind Direction/Speed: 0
Assistance Requested: Not reported
Memo. Of Understanding: Not reported
Drill/trng Exercise: Not reported
Operator: ROGER
Contact Name: Not reported
Caller Name: REDACTED
Caller Title: Not reported
Caller Address: Not reported
Caller City,St,Zip: Not reported
Caller Phone: Not reported
Responsible Party: Unknown
Responsible Party Name: NOT AVAILABLE

Map ID
Direction
Distance
Elevation

MAP FINDINGS

Site

Database(s)

EDR ID Number
EPA ID Number

NJ TRANSIT AUTH RAIL OPERATIONS MOWS MAINTENANCE FACILITY (Continued)

S104430816

Responsible Party Contact:	Not reported
Responsible Party Title:	Not reported
Responsible Party Telephone:	N/A
Responsible Party Street:	Not reported
Responsible Party Municipality:	Not reported
Responsible Party State:	Not reported
Responsible Party Zip:	Not reported
Responsible City,St,Zip:	Not reported
Responsible Party County:	Not reported
Local Municipality:	Not reported
Local Municipality Name:	Not reported
Local Municipality Title:	Not reported
Local Municipality Phone:	Not reported
Local Municipality Date:	Not reported
Local Municipality Time:	Not reported
Incident Name:	R. DABAL
Incident Referred To:	DEQ
Incident Region:	ER1
Incident Phone:	OFFICE
Incident Date:	02/07/1989
Incident Name:	Not reported
Incident Referred To:	DEQ
Incident Region:	HQ1
Incident Phone:	Not reported
Incident Date:	Not reported
Comments:	Not reported
Date A310 Letter Printed:	Not reported
Date Local Authority Was Notified:	Not reported
Date Update:	Not reported
Date Report Faxed to Local Authority:	Not reported
Local Authority Notification Date:	Not reported
Reporter Name:	Not reported
Reporter Type:	Not reported
Rep Received Date:	Not reported
Reporter Title:	Not reported
Reporter Orgzn:	Not reported
Reporter Address:	Not reported
Reporter City,St,Zip:	Not reported
Reporter County:	Not reported
Incident Type:	Not reported
Incident Status:	Not reported
Incident Category:	Not reported
Incident Source:	Not reported
Incident Address:	Not reported
Incident Address 2:	Not reported
Incident City,St,Zip:	Not reported
Incident County:	Not reported
DEP Requested:	Not reported
Confidential:	Not reported

Facility ID:	19262
Case Number:	91-12-4-0007-16
Notify Type:	Not reported
Date Received:	12/04/1991
Location:	Facility
Other Location:	Not reported
Incident Date:	12/04/1991

Map ID
Direction
Distance
Elevation

MAP FINDINGS

Site

Database(s)

EDR ID Number
EPA ID Number

NJ TRANSIT AUTH RAIL OPERATIONS MOWS MAINTENANCE FACILITY (Continued)

S104430816

Incident Time: 1800
A310 Letter: No
Ref. Code: 001
COMU: 0910
CAS Number: Not reported
Hazardous: Not reported
Incident Location: Not reported
Facility Type: Commercial
Facility Phone: 201-865-6797
Substance(s): DIESEL FUEL
Substance Type: Liquid
Substance Identity: Known
TCPA Chemical: No
Hazrds Material: Yes
Amnt Released: 250 GALS.
Release VE: Estimate
Contained: Yes
Release Type: Terminated
Incident Desc: Spill
Status at Spill: FUEL LINE BROKE CAUSING SPILL. SOME MATERIAL ENTERED MANHOLE. IRS TECH
SUPPLIES IS DOING CLEANUP.
NJ Spill Date: 1991-12-04 00:00:00
NJ Spill Time: Not reported
NJ Spill Name: OEM
NJ Spill Title: Not reported
NJ Spill Phone: 609-882-2000
Other Date: Not reported
Other Time: Not reported
Other Name: Not reported
Other Title: Not reported
Other Phone: Not reported
Injuries: No
Public Exposure: No
Road Closed: Not reported
Facility Evacuation: No
Receiving Water: UNK
Public Evacuation: No
Police at Scene: Yes
Firemen at Scene: Yes
Contamination of: Land,Water
Nature of Incident: Facility
Wind Direction/Speed: Not reported
Assistance Requested: No
Memo. Of Understanding: Not reported
Drill/trng Exercise: Not reported
Operator: JOEG
Contact Name: Not reported
Caller Name: REDACTED
Caller Title: Not reported
Caller Address: Not reported
Caller City,St,Zip: Not reported
Caller Phone: Not reported
Responsible Party: Known
Responsible Party Name: NJ TRANSIT
Responsible Party Contact: STEVE JUROW
Responsible Party Title: ENV MNGR.
Responsible Party Telephone: 201-865-6797

Map ID
Direction
Distance
Elevation

MAP FINDINGS

Site

Database(s)

EDR ID Number
EPA ID Number

NJ TRANSIT AUTH RAIL OPERATIONS MOWS MAINTENANCE FACILITY (Continued)

S104430816

Responsible Party Street: 2701 NEW YORK AVE
Responsible Party Municipality: UNION CITY
Responsible Party State: NJ
Responsible Party Zip: Not reported
Responsible City,St,Zip: UNION CITY, NJ
Responsible Party County: HUDSON
Local Municipality: Not reported
Local Municipality Name: UNION CITY
Local Municipality Title: Not reported
Local Municipality Phone: 201-865-1111
Local Municipality Date: 12/04/1991
Local Municipality Time: Not reported
Incident Name: J. HOYLE
Incident Referred To: DRPSR
Incident Region: ER1
Incident Phone: Home
Incident Date: 12/04/1991
Comments: Not reported
Date A310 Letter Printed: Not reported
Date Local Authority Was Notified: Not reported
Date Update: Not reported
Date Report Faxed to Local Authority: Not reported
Local Authority Notification Date: Not reported
Reporter Name: Not reported
Reporter Type: Not reported
Rep Received Date: Not reported
Reporter Title: Not reported
Reporter Orgzn: Not reported
Reporter Address: Not reported
Reporter City,St,Zip: Not reported
Reporter County: Not reported
Incident Type: Not reported
Incident Status: Not reported
Incident Category: Not reported
Incident Source: Not reported
Incident Address: Not reported
Incident Address 2: Not reported
Incident City,St,Zip: Not reported
Incident County: Not reported
DEP Requested: Not reported
Confidential: Not reported

NJ INSTITUTIONAL CONTROL:

Facility ID: 6938
Date Established (SI): 08/23/2004
Date Closed/Lifted (SI): Not reported
PI Number: 011760
PI Name: UNION CITY GARAGE
CEA Description (SI): Benzene
CEA Case Track #: 14037
CEA Duration: 999.00
Intermediate Durations: No

Facility ID: 6938
Date Established (SI): 08/23/2004
Date Closed/Lifted (SI): Not reported
PI Number: 011760

Map ID
Direction
Distance
Elevation

MAP FINDINGS

Site

Database(s)

EDR ID Number
EPA ID Number

NJ TRANSIT AUTH RAIL OPERATIONS MOWS MAINTENANCE FACILITY (Continued)

S104430816

PI Name: UNION CITY GARAGE
CEA Description (SI): Benzene
CEA Case Track #: 126314
CEA Duration: 999.00
Intermediate Durations: No

Facility ID: 6938
Date Established (SI): 08/23/2004
Date Closed/Lifted (SI): Not reported
PI Number: 011760
PI Name: UNION CITY GARAGE
CEA Description (SI): Benzene
CEA Case Track #: Not reported
CEA Duration: 999.00
Intermediate Durations: No

Facility ID: 6938
Date Established (SI): 08/23/2004
Date Closed/Lifted (SI): Not reported
PI Number: 011760
PI Name: UNION CITY GARAGE
CEA Description (SI): Benzo(b)fluoranthene
CEA Case Track #: 14037
CEA Duration: 999.00
Intermediate Durations: No

Facility ID: 6938
Date Established (SI): 08/23/2004
Date Closed/Lifted (SI): Not reported
PI Number: 011760
PI Name: UNION CITY GARAGE
CEA Description (SI): Benzo(b)fluoranthene
CEA Case Track #: 126314
CEA Duration: 999.00
Intermediate Durations: No

Facility ID: 6938
Date Established (SI): 08/23/2004
Date Closed/Lifted (SI): Not reported
PI Number: 011760
PI Name: UNION CITY GARAGE
CEA Description (SI): Benzo(b)fluoranthene
CEA Case Track #: Not reported
CEA Duration: 999.00
Intermediate Durations: No

Facility ID: 6938
Date Established (SI): 08/23/2004
Date Closed/Lifted (SI): Not reported
PI Number: 011760
PI Name: UNION CITY GARAGE
CEA Description (SI): Chrysene
CEA Case Track #: 14037
CEA Duration: 999.00
Intermediate Durations: No

Facility ID: 6938

Map ID
Direction
Distance
Elevation

MAP FINDINGS

Site

Database(s)

EDR ID Number
EPA ID Number

NJ TRANSIT AUTH RAIL OPERATIONS MOWS MAINTENANCE FACILITY (Continued)

S104430816

Date Established (SI): 08/23/2004
Date Closed/Lifted (SI): Not reported
PI Number: 011760
PI Name: UNION CITY GARAGE
CEA Description (SI): Chrysene
CEA Case Track #: 126314
CEA Duration: 999.00
Intermediate Durations: No

Facility ID: 6938
Date Established (SI): 08/23/2004
Date Closed/Lifted (SI): Not reported
PI Number: 011760
PI Name: UNION CITY GARAGE
CEA Description (SI): Chrysene
CEA Case Track #: Not reported
CEA Duration: 999.00
Intermediate Durations: No

Facility ID: 6938
Date Established (SI): 08/23/2004
Date Closed/Lifted (SI): Not reported
PI Number: 011760
PI Name: UNION CITY GARAGE
CEA Description (SI): Lead
CEA Case Track #: 14037
CEA Duration: 999.00
Intermediate Durations: No

Facility ID: 6938
Date Established (SI): 08/23/2004
Date Closed/Lifted (SI): Not reported
PI Number: 011760
PI Name: UNION CITY GARAGE
CEA Description (SI): Lead
CEA Case Track #: 126314
CEA Duration: 999.00
Intermediate Durations: No

Facility ID: 6938
Date Established (SI): 08/23/2004
Date Closed/Lifted (SI): Not reported
PI Number: 011760
PI Name: UNION CITY GARAGE
CEA Description (SI): Lead
CEA Case Track #: Not reported
CEA Duration: 999.00
Intermediate Durations: No

Facility ID: 6938
Date Established (SI): 08/23/2004
Date Closed/Lifted (SI): Not reported
PI Number: 011760
PI Name: UNION CITY GARAGE
CEA Description (SI): Methyl tert-butyl ether
CEA Case Track #: 14037
CEA Duration: 999.00

Map ID
Direction
Distance
Elevation

MAP FINDINGS

Site

Database(s)

EDR ID Number
EPA ID Number

NJ TRANSIT AUTH RAIL OPERATIONS MOWS MAINTENANCE FACILITY (Continued)

S104430816

Intermediate Durations: No

Facility ID: 6938
Date Established (SI): 08/23/2004
Date Closed/Lifted (SI): Not reported
PI Number: 011760
PI Name: UNION CITY GARAGE
CEA Description (SI): Methyl tert-butyl ether
CEA Case Track #: 126314
CEA Duration: 999.00
Intermediate Durations: No

Facility ID: 6938
Date Established (SI): 08/23/2004
Date Closed/Lifted (SI): Not reported
PI Number: 011760
PI Name: UNION CITY GARAGE
CEA Description (SI): Methyl tert-butyl ether
CEA Case Track #: Not reported
CEA Duration: 999.00
Intermediate Durations: No

Facility ID: 6938
Date Established (SI): 08/23/2004
Date Closed/Lifted (SI): Not reported
PI Number: 011760
PI Name: UNION CITY GARAGE
CEA Description (SI): Phenanthrene
CEA Case Track #: 14037
CEA Duration: 999.00
Intermediate Durations: No

Facility ID: 6938
Date Established (SI): 08/23/2004
Date Closed/Lifted (SI): Not reported
PI Number: 011760
PI Name: UNION CITY GARAGE
CEA Description (SI): Phenanthrene
CEA Case Track #: 126314
CEA Duration: 999.00
Intermediate Durations: No

Facility ID: 6938
Date Established (SI): 08/23/2004
Date Closed/Lifted (SI): Not reported
PI Number: 011760
PI Name: UNION CITY GARAGE
CEA Description (SI): Phenanthrene
CEA Case Track #: Not reported
CEA Duration: 999.00
Intermediate Durations: No

Facility ID: 6938
Date Established (SI): 08/23/2004
Date Closed/Lifted (SI): Not reported
PI Number: 011760
PI Name: UNION CITY GARAGE

Map ID
Direction
Distance
Elevation

MAP FINDINGS

Site

Database(s)

EDR ID Number
EPA ID Number

NJ TRANSIT AUTH RAIL OPERATIONS MOWS MAINTENANCE FACILITY (Continued)

S104430816

CEA Description (SI): Synthetic Organic Chemicals - Non Carcinogen [Individual]
CEA Case Track #: 14037
CEA Duration: 999.00
Intermediate Durations: No

Facility ID: 6938
Date Established (SI): 08/23/2004
Date Closed/Lifted (SI): Not reported
PI Number: 011760
PI Name: UNION CITY GARAGE
CEA Description (SI): Synthetic Organic Chemicals - Non Carcinogen [Individual]
CEA Case Track #: 126314
CEA Duration: 999.00
Intermediate Durations: No

Facility ID: 6938
Date Established (SI): 08/23/2004
Date Closed/Lifted (SI): Not reported
PI Number: 011760
PI Name: UNION CITY GARAGE
CEA Description (SI): Synthetic Organic Chemicals - Non Carcinogen [Individual]
CEA Case Track #: Not reported
CEA Duration: 999.00
Intermediate Durations: No

Facility ID: 6938
Date Established (SI): 08/23/2004
Date Closed/Lifted (SI): Not reported
PI Number: 011760
PI Name: UNION CITY GARAGE
CEA Description (SI): Synthetic Organic Chemicals - Non Carcinogen [Total]
CEA Case Track #: 14037
CEA Duration: 999.00
Intermediate Durations: No

Facility ID: 6938
Date Established (SI): 08/23/2004
Date Closed/Lifted (SI): Not reported
PI Number: 011760
PI Name: UNION CITY GARAGE
CEA Description (SI): Synthetic Organic Chemicals - Non Carcinogen [Total]
CEA Case Track #: 126314
CEA Duration: 999.00
Intermediate Durations: No

Facility ID: 6938
Date Established (SI): 08/23/2004
Date Closed/Lifted (SI): Not reported
PI Number: 011760
PI Name: UNION CITY GARAGE
CEA Description (SI): Synthetic Organic Chemicals - Non Carcinogen [Total]
CEA Case Track #: Not reported
CEA Duration: 999.00
Intermediate Durations: No

Facility ID: 6938
Date Established (SI): 08/23/2004

Map ID
Direction
Distance
Elevation

MAP FINDINGS

Site

Database(s)

EDR ID Number
EPA ID Number

NJ TRANSIT AUTH RAIL OPERATIONS MOWS MAINTENANCE FACILITY (Continued)

S104430816

Date Closed/Lifted (SI): Not reported
PI Number: 011760
PI Name: UNION CITY GARAGE
CEA Description (SI): Tert-butyl alcohol
CEA Case Track #: 14037
CEA Duration: 999.00
Intermediate Durations: No

Facility ID: 6938
Date Established (SI): 08/23/2004
Date Closed/Lifted (SI): Not reported
PI Number: 011760
PI Name: UNION CITY GARAGE
CEA Description (SI): Tert-butyl alcohol
CEA Case Track #: 126314
CEA Duration: 999.00
Intermediate Durations: No

Facility ID: 6938
Date Established (SI): 08/23/2004
Date Closed/Lifted (SI): Not reported
PI Number: 011760
PI Name: UNION CITY GARAGE
CEA Description (SI): Tert-butyl alcohol
CEA Case Track #: Not reported
CEA Duration: 999.00
Intermediate Durations: No

NJEMS:

Site Id:	6938
Municipality:	UNION CITY
Municipality Name From Spatial Overlay:	UNION CITY
GNIS Civil Code For Municipality:	885424
Municipal Code (NJ-1040):	0910
X Coord:	625393
Y Coord:	708763
Coord System:	NJ STATE PLANE (NAD83) - USFEET
Coord Type:	DEP Program Database
Coord Orign:	DEP-Program
State Standard Numeric Code From Spatial Overlay:	0910
Unique Feature Number For Municipality From Spatial Overlay:	Not reported
Eleven Digit Hydrologic Unit Code From Spatial Overlay):	02030101170
Fourteen Digit Hydrologic Unit Code From Spatial Overlay:	02030101170010
Watershed Management Area Number From Spatial Overlay:	05
Watershed Management Area Name From Spatial Overlay:	Hackensack, Hudson, and Pascack
Water Region Code From Spatial Overlay:	1
Water Region Name From Spatial Overlay:	Northeast
Sub Watershed Name From Overlay:	Hudson River
Watershed Name From Spatial Overlay:	Hudson River

Map ID
Direction
Distance
Elevation

MAP FINDINGS

EDR ID Number
EPA ID Number

BL248
ESE
1/2-1
0.683 mi.
3607 ft.
310 22ND ST
310 22ND ST
UNION CITY, NJ 07087
Site 2 of 2 in cluster BL

NJ SHWS
NJ HIST HWS
NJ BROWNFIELDS
S105009594
N/A

Relative:
Higher

SHWS:
Site ID: 80601
Status: Pending
Home Owner: No
PI Number: G000044498

Actual:
194 ft.

Detail As Of April 2012:
X Coord Site: 622084
X Coord PI: 622084
Y Coord Site: 704087
Y Coord PI: 704087

HIST SHWS:

Case Status: **Active**
Status Date: 7/12/2000
Case ID: G000044498
Contact: County Environmental Health Act
Sub Section Label: A: Sites with On-Site Sources of Contamination
Site Municipality: 0910
Remedial Level Code: C1
Classification exception area dt: None
Classification exception area dt: Not reported
Deed Notice Status: None
Deed Notice Date: Not reported
Engineering Control Status: None
Engineering Control Date: Not reported
National Priorities List Status: Not reported
National Priorities List Date: Not reported
X Coordinate: 622084
Y Coordinate: 704087
Coordinate System: NJ State Plane (NAD83) - USFEET

BROWNFIELDS:

Price: Not reported
Assessed Value: Not reported
Property Size: Unknown
Annual Taxes: Not reported
Representative Address: Not reported
Representative City/State/Zip: Not reported
Submitter Name: Not reported
Submitter Address1: Not reported
Submitter Address2: Not reported
Submitter City: Not reported
Submitte rState: Not reported
Submitter Zip: Not reported
Submitter Email: Not reported
Submitter Phone: Not reported
Transaction Type: Not reported
Transfer Type: Not reported
Site Number: 7305
X Coordinate: 622084
Y Coordinate: 704087
Coord: 622084:704087

Map ID
Direction
Distance
Elevation

MAP FINDINGS

Site

Database(s)

EDR ID Number
EPA ID Number

310 22ND ST (Continued)

S105009594

AutID:	6149
Ownership Type:	unknown
Ownership:	DEP Case
PStatus:	DEP Case
PI Number:	G000044498
CSL ID Number:	Not reported
Owner Name:	Not reported
Owner Address + Owner Street:	Not reported
Owner City:	Not reported
Owner State:	Not reported
Owner Zip Code:	Not reported
Owner County:	Not reported
Owner Phone:	9999999999
Owner Fax:	9999999999
Owner Email:	Not reported
Owner Organization:	Not reported
Authorized Representative:	Not reported
Auth Rep Relation to Owner:	Not reported
Municipal Contact Name:	Not reported
Municipal Contact Street:	Not reported
Municipal Contact City:	Not reported
Municipal Contact State:	Not reported
Municipal Contact Zip Code:	Not reported
Municipal Contact Phone:	9999999999
Municipal Contact Fax:	9999999999
Municipal Contact Email:	Not reported
Department:	Not reported
Municipal Contact Title:	Not reported
Contact Relation to Owner:	Not reported
Current Zoning:	Not reported
Proposed Zoning:	Not reported
Copy of Title Insurance:	Not reported
Municode:	0910
Block:	Not reported
Lot:	Not reported
Development Plan Completed:	Unknown
Market Study Completed:	Unknown
Current Activity:	Not reported
Current Operations:	Not reported
Prior Operations:	Not reported
Deed Restrictions:	Unknown
Easements:	Unknown
Buildings:	Not reported
Condition of Buildings:	Not reported
Square Footage:	Not reported
Total Buildable Space:	Not reported
Lease Price:	Not reported
Tax Certificate:	Unknown
Tax Lien:	Unknown
Other Liens/Judgements:	No
Traffic Study:	Unknown
Road Access:	Not reported
Waterfront Access:	Unknown
Airport Access:	Unknown
Public Transportation Access:	Unknown
Major Highway Name:	Not reported
Major Highway Interchange:	Not reported

Map ID
Direction
Distance
Elevation

MAP FINDINGS

Site

Database(s)

EDR ID Number
EPA ID Number

310 22ND ST (Continued)

S105009594

Major Highway Miles Away:	Not reported
Local Highway Name:	Not reported
Local Highway Interchange:	Not reported
Local Highway Miles Away:	Not reported
Rail Type:	Not reported
Rail Name:	Not reported
Rail Station:	Not reported
Rail Miles Away:	Not reported
Public Water:	Unknown
Electric:	Unknown
Gas:	Unknown
Public Sewer:	Unknown
Telephone:	Unknown
Cable:	Unknown
Fiber Optics:	Unknown
Wetlands:	No
Sensitive Ecosystems/Habitats:	No
Endangered Species:	No
Historic/Archeological Site:	No
100 Year Flood Plain:	No
500 Year Flood Plain:	No
Environmental Report Copies:	Yes
List Containing Site:	Not reported
Preliminary Assessment:	No
Site Investigation:	No
Remedial Investigation:	No
Remedial Action Workplan:	No
Voluntary Cleanup Program:	No
Environmental Litigation:	No
Remediation In Progress:	Yes
Remediation Estimated Complete Date:	Not reported
Regulatory sign-off:	No
Regulatory Sign-Off Description:	Not reported
Other Incentives:	No
Low Interest Rates:	No
HDSRF Grants:	No
TIF:	No
HDSRF Loans:	No
USA Loans:	No
USA Grants:	No
Designated Redevelopment Area:	No
Environmental Opportunity Zone:	No
Tax Rebate or Abatement:	No
Empowerment Zone (Federal):	No
Urban Coordinating Council Neighborhood:	No
Enterprise Community (Federal):	No
Urban Enterprise Zone:	No
Additional Comments:	1) Assigned to Program,7/12/2000 2) C1: No Formal Design - Source Known or Identified-Potential GW Contamination established 7/12/2000
County_int_FK:	9
Municipality_int_FK:	256
Planning Area Designation:	Planning Area 1
Authorized Representative Email:	Not reported
Authorized Representative Phone:	9999999999
General Comments:	Not reported

Map ID
Direction
Distance
Elevation

MAP FINDINGS

Site

Database(s)

EDR ID Number
EPA ID Number

249
South
1/2-1
0.684 mi.
3612 ft.

TEAMSTERS LOCAL UNION #560
707 SUMMIT AVE
UNION CITY, NJ 07087

NJ SHWS
NJ SPILLS
NJ VCP

S105325170
N/A

Relative:
Higher

SHWS:
Site ID: 78992
Status: Closed
Home Owner: No
PI Number: G000034870

Actual:
172 ft.

Detail As Of April 2012:
X Coord Site: Not reported
X Coord PI: Not reported
Y Coord Site: Not reported
Y Coord PI: Not reported

NJ SPILL:

Facility ID: 23680
Case Number: 98-04-27-1651-50
Notify Type: Other
Date Received: 04/27/1998
Location: Other
Other Location: Not reported
Incident Date: 04/27/1998
Incident Time: 1300
A310 Letter: True
Ref. Code: 101
COMU: 0910
CAS Number: Not reported
Hazardous: Not reported
Incident Location: Not reported
Facility Type: Commercial
Facility Phone: 201-854-0051
Substance(s): Not reported
Substance Type: Not reported
Substance Identity: Not reported
TCPA Chemical: Not reported
Hazrds Material: Not reported
Amnt Released: Not reported
Release VE: Not reported
Contained: Not reported
Release Type: Not reported
Incident Desc: Not reported
Status at Spill: REMOVAL OF 1/2000 GAL UST. CLEANUP IN PROGRESS.
NJ Spill Date: Not reported
NJ Spill Time: Not reported
NJ Spill Name: Not reported
NJ Spill Title: Not reported
NJ Spill Phone: Not reported
Other Date: Not reported
Other Time: Not reported
Other Name: Not reported
Other Title: Not reported
Other Phone: Not reported
Injuries: No
Public Exposure: No
Road Closed: No

Map ID
Direction
Distance
Elevation

MAP FINDINGS

Site

Database(s)

EDR ID Number
EPA ID Number

TEAMSTERS LOCAL UNION #560 (Continued)

S105325170

Facility Evacuation: No
Receiving Water: Not reported
Public Evacuation: No
Police at Scene: No
Firemen at Scene: No
Contamination of: Land
Nature of Incident: Not reported
Wind Direction/Speed: 0
Assistance Requested: No
Memo. Of Understanding: No
Drill/trng Exercise: No
Operator: JOYCE
Contact Name: Not reported
Caller Name: REDACTED
Caller Title: Not reported
Caller Address: Not reported
Caller City,St,Zip: Not reported
Caller Phone: Not reported
Responsible Party: Known
Responsible Party Name: TEAMSTERS LOCAL #560
Responsible Party Contact: JMS.BARTOLONEO
Responsible Party Title: SEC/TREAS.
Responsible Party Telephone: 201-854-0051
Responsible Party Street: 707 SUMMIT AVE
Responsible Party Municipality: UNION CITY
Responsible Party State: NJ
Responsible Party Zip: Not reported
Responsible City,St,Zip: UNION CITY, NJ
Responsible Party County: HUDSON
Local Municipality: No
Local Municipality Name: Not reported
Local Municipality Title: Not reported
Local Municipality Phone: Not reported
Local Municipality Date: Not reported
Local Municipality Time: Not reported
Incident Name: Not reported
Incident Referred To: Not reported
Incident Region: Not reported
Incident Phone: Not reported
Incident Date: Not reported
Comments: Not reported
Date A310 Letter Printed: Not reported
Date Local Authority Was Notified: Not reported
Date Update: Not reported
Date Report Faxed to Local Authority: Not reported
Local Authority Notification Date: Not reported
Reporter Name: Not reported
Reporter Type: Not reported
Rep Received Date: Not reported
Reporter Title: Not reported
Reporter Orgzn: Not reported
Reporter Address: Not reported
Reporter City,St,Zip: Not reported
Reporter County: Not reported
Incident Type: Not reported
Incident Status: Not reported
Incident Category: Not reported

Map ID
Direction
Distance
Elevation

MAP FINDINGS

Site

Database(s)

EDR ID Number
EPA ID Number

TEAMSTERS LOCAL UNION #560 (Continued)

S105325170

Incident Source: Not reported
Incident Address: Not reported
Incident Address 2: Not reported
Incident City,St,Zip: Not reported
Incident County: Not reported
DEP Requested: Not reported
Confidential: Not reported

VCP:

Incident Number: 98-04-27-1651-50
MOA Execution Date: 06/01/1998
Type Of Vcp File: HISTORICAL
PI Number: Not reported
Case Type(Case Type): Not reported
Case Contact: Department Not reported
Case Contact Name: Not reported
Case Contact: Organization James Bartoloneo
Case Contact: Address: Line1 Not reported
Case Contact: Address: Line2 Not reported
Case Contact: Address: Line3 Not reported
Case Contact City,St,Zip: Not reported

**250
ESE
1/2-1
0.686 mi.
3623 ft.**

**2007 PALISADE AVENUE
2007 PALISADE AVE
UNION CITY, NJ 07087**

**NJ SHWS
NJ Release
NJ NJEMS**

**S106212294
N/A**

**Relative:
Higher**

SHWS:
Site ID: 147480
Status: Closed
Home Owner: Yes
PI Number: 194923

**Actual:
190 ft.**

Detail As Of April 2012:

X Coord Site: Not reported
X Coord PI: Not reported
Y Coord Site: Not reported
Y Coord PI: Not reported

NJ Release:

Facility Type: Residential
Facility Phone: Not reported
Incident Date: 03/11/2003
Incident Time: Not reported
TD Log #: 49848
Case Number: 03-03-11-1640-42
Date Received: 03/11/2003
Nature of Incident: Not reported
Operator: Not reported
Incident Type: Underground Storage Tank
Incident Location: RESIDENCE
Location: Not reported
Other Location: Not reported
Contact Name: CARMEN CUCCIA
Caller Name: Not reported
Caller Title: Not reported

Map ID
Direction
Distance
Elevation

MAP FINDINGS

Site

Database(s)

EDR ID Number
EPA ID Number

2007 PALISADE AVENUE (Continued)

S106212294

Caller Address:	Not reported
Caller City,St,Zip:	Not reported
Caller Telephone:	Not reported
Substance(s):	Not reported
Substance Type:	Not reported
Substance Identity:	Not reported
CAS Number:	Not reported
A310 Letter:	Not reported
TCPA Chemical:	Not reported
Hazrds Material:	Not reported
COMU:	Not reported
Ref. Code:	Not reported
Amt Released:	Not reported
Contained:	Not reported
Release Type:	Not reported
Release VE:	Not reported
Injuries:	No
Public Exposure:	No
Facility Evacuation:	No
Police at Scene:	No
Firemen at Scene:	No
Contamination of:	Not reported
Receiving Water:	Not reported
Status at Spill:	Not reported
NJ Spill Date:	Not reported
NJ Spill Time:	Not reported
NJ Spill Name:	Not reported
NJ Spill Title:	Not reported
NJ Spill Phone:	Not reported
Other Date:	Not reported
Other Time:	Not reported
Other Name:	Not reported
Other Title:	Not reported
Other Telephone:	Not reported
Public Evacuation:	No
Assistance Requested:	Not reported
Wind Direction/Speed:	Not reported
Local Municipality Notified:	Not reported
Local Municipality Name:	Not reported
Local Municipality Title:	Not reported
Local Municipality Telephone:	Not reported
Local Municipality Date:	Not reported
Local Municipality Time:	Not reported
Incident Description:	Not reported
Incident Name:	Not reported
Incident Referred To:	Not reported
Incident Region:	Not reported
Incident Telephone:	Not reported
Incident Date:	Not reported
Incident time:	Not reported
Incident ITM:	Not reported
Comments:	Not reported
Date A310 Letter Printed:	Not reported
Date Local Authority Was Notified:	Not reported
Date Updated:	Not reported
Date Report Faxed to Local Authority:	Not reported
Local Authority Notification Date:	Not reported

Map ID
Direction
Distance
Elevation

MAP FINDINGS

Site

Database(s)

EDR ID Number
EPA ID Number

2007 PALISADE AVENUE (Continued)

S106212294

Rep Receive Date: 03/11/2003
Reporter Type: Other
Reporter Name: REDACTED
Reporter Title: REDACTED
Reporter Org: REDATED
Reporter Address: Not reported
Reporter City,St,Zip: Not reported
Reporter County: Not reported
Incident Status: Terminated
Incident Category: Other
Incident Source: CARMEN S CUCCIA
Incident Address: 2007 PALISADE AVE
Incident Address 2: Not reported
Incident City,St,Zip: Union City, NJ
Incident County: Hudson
DEP Requested: No
Confidential: Not reported
Notify Type: Not reported
Road Closed: No
Direction: Not reported
Responsible Party: Not reported
Responsible Party Name: Not reported
Responsible Party Contact: Not reported
Responsible Party Title: Not reported
Responsible Party Phone: Not reported
Responsible Party Street: Not reported
Responsible Party County: Not reported
Responsible Party City,St,Zip: Not reported
Memo. Of Understanding: Not reported
Drill/trng Exercise: Not reported
Hazardous: Not reported

NJEMS:

Site Id: 147480
Municipality: UNION CITY
Municipality Name From Spatial Overlay: UNION CITY
GNIS Civil Code For Municipality: 885424
Municipal Code (NJ-1040): 0910
X Coord: 621823
Y Coord: 703638
Coord System: NJ STATE PLANE (NAD83) - USFEET
Coord Type: GIS Parcel Centroid
Coord Origin: DEP-GIS
State Standard Numeric Code From Spatial Overlay: 0910
Unique Feature Number For Municipality From Spatial Overlay: Not reported
Eleven Digit Hydrologic Unit Code From Spatial Overlay: 02030101170
Fourteen Digit Hydrologic Unit Code From Spatial Overlay: 02030101170010
Watershed Management Area Number From Spatial Overlay: 05
Watershed Management Area Name From Spatial Overlay: Hackensack, Hudson, and Pascack
Water Region Code From Spatial Overlay: 1
Water Region Name From Spatial Overlay: Northeast
Sub Watershed Name From Overlay: Hudson River
Watershed Name From Spatial Overlay: Hudson River

Map ID
Direction
Distance
Elevation

MAP FINDINGS

EDR ID Number
EPA ID Number

	Site	Database(s)	
251 SSE 1/2-1 0.687 mi. 3629 ft.	608 10TH STREET 608 10TH ST UNION CITY, NJ 07087	NJ SHWS NJ NJEMS	S109837808 N/A

Relative:
Higher

SHWS:
Site ID: 401332
Status: Closed
Home Owner: Yes
PI Number: 502203

Actual:
190 ft.

Detail As Of April 2012:
X Coord Site: Not reported
X Coord PI: Not reported
Y Coord Site: Not reported
Y Coord PI: Not reported

NJEMS:

Site Id:	401332
Municipality:	UNION CITY
Municipality Name From Spatial Overlay:	UNION CITY
GNIS Civil Code For Municipality:	885424
Municipal Code (NJ-1040):	0910
X Coord:	619527
Y Coord:	701781
Coord System:	NJ STATE PLANE (NAD83) - USFEET
Coord Type:	GIS Parcel Centroid
Coord Origin:	DEP-GIS
State Standard Numeric Code From Spatial Overlay:	0910
Unique Feature Number For Municipality From Spatial Overlay:	Not reported
Eleven Digit Hydrologic Unit Code From Spatial Overlay:	02030103180
Fourteen Digit Hydrologic Unit Code From Spatial Overlay:	02030103180100
Watershed Management Area Number From Spatial Overlay:	05
Watershed Management Area Name From Spatial Overlay:	Hackensack, Hudson, and Pascack
Water Region Code From Spatial Overlay:	1
Water Region Name From Spatial Overlay:	Northeast
Sub Watershed Name From Overlay:	Hackensack R (below Amtrak bridge)
Watershed Name From Spatial Overlay:	Hackensack R (below/incl Hirshfeld Bk)

252 ESE 1/2-1 0.690 mi. 3641 ft.	313 23RD STREET 313 23RD ST UNION CITY, NJ 07087	NJ SHWS NJ VCP NJ NJEMS	S108398540 N/A
---	---	--	---------------------------------

Relative:
Higher

SHWS:
Site ID: 340216
Status: Closed
Home Owner: Yes
PI Number: 420599

Actual:
198 ft.

Detail As Of April 2012:
X Coord Site: Not reported
X Coord PI: Not reported
Y Coord Site: Not reported
Y Coord PI: Not reported

VCP:

Incident Number: 06-08-11-0916-15

Map ID
Direction
Distance
Elevation

MAP FINDINGS

Site

Database(s)

EDR ID Number
EPA ID Number

313 23RD STREET (Continued)

S108398540

MOA Execution Date: 02/21/2007
Type Of Vcp File: CURRENT
Pi Number: 420599
Case Type(Case Type): MOA
Case Contact: Department Not reported
Case Contact Name: SHARON BRESLAU
Case Contact: Organization Not reported
Case Contact: Address: Line1 175 COLD BROOK RD
Case Contact: Address: Line2 Not reported
Case Contact: Address: Line3 Not reported
Case Contact City,St,Zip: BEARSVILLE, NY 12409

NJEMS:

Site Id: 340216
Municipality: UNION CITY
Municipality Name From Spatial Overlay: UNION CITY
GNIS Civil Code For Municipality: 885424
Municipal Code (NJ-1040): 0910
X Coord: 622025
Y Coord: 704324
Coord System: NJ STATE PLANE (NAD83) - USFEET
Coord Type: GIS Parcel Centroid
Coord Origin: DEP-GIS
State Standard Numeric Code From Spatial Overlay: 0910
Unique Feature Number For Municipality From Spatial Overlay: Not reported
Eleven Digit Hydrologic Unit Code From Spatial Overlay: 02030101170
Fourteen Digit Hydrologic Unit Code From Spatial Overlay: 02030101170010
Watershed Management Area Number From Spatial Overlay: 05
Watershed Management Area Name From Spatial Overlay: Hackensack, Hudson, and Pascack
Water Region Code From Spatial Overlay: 1
Water Region Name From Spatial Overlay: Northeast
Sub Watershed Name From Overlay: Hudson River
Watershed Name From Spatial Overlay: Hudson River

253
NNE
1/2-1
0.690 mi.
3642 ft.

COMMUNITY SERVICE STATION
3422 TONNELLE AVE
NORTH BERGEN TOWNSHIP, NJ 07047

NJ SHWS
NJ HIST HWS
NJ BROWNFIELDS

U000355095
N/A

Relative:
Lower

SHWS:
Site ID: 7088
Status: Active
Home Owner: No
PI Number: 003642

Actual:
22 ft.

Detail As Of April 2012:
X Coord Site: Not reported
X Coord PI: Not reported
Y Coord Site: Not reported
Y Coord PI: Not reported

HIST SHWS:

Case Status: Active
Status Date: 7/9/1992
Case ID: 003642
Contact: BSCM

Map ID
Direction
Distance
Elevation

MAP FINDINGS

Site

Database(s)

EDR ID Number
EPA ID Number

COMMUNITY SERVICE STATION (Continued)

U000355095

Sub Section Label: A: Sites with On-Site Sources of Contamination
Site Municipality: 0908
Remedial Level Code: C2
Classification exception area dt: None
Classification exception area dt: Not reported
Deed Notice Status: None
Deed Notice Date: Not reported
Engineering Control Status: None
Engineering Control Date: Not reported
National Priorities List Status: Not reported
National Priorities List Date: Not reported
X Coordinate: 619963
Y Coordinate: 708788
Coordinate System: NJ State Plane (NAD83) - USFEET

BROWNFIELDS:

Price: Not reported
Assessed Value: Not reported
Property Size: Unknown
Annual Taxes: Not reported
Representative Address: Not reported
Representative City/State/Zip: Not reported
Submitter Name: Not reported
Submitter Address1: Not reported
Submitter Address2: Not reported
Submitter City: Not reported
Submitte rState: Not reported
Submitter Zip: Not reported
Submitter Email: Not reported
Submitter Phone: Not reported
Transaction Type: Not reported
Transfer Type: Not reported
Site Number: 7228
X Coordinate: 619963
Y Coordinate: 708788
Coord: 619963:708788
AutoID: 6072
Ownership Type: unknown
Ownership: DEP Case
PStatus: DEP Case
PI Number: 003642
CSL ID Number: Not reported
Owner Name: Not reported
Owner Address + Owner Street: Not reported
Owner City: Not reported
Owner State: Not reported
Owner Zip Code: Not reported
Owner County: Not reported
Owner Phone: 9999999999
Owner Fax: 9999999999
Owner Email: Not reported
Owner Organization: Not reported
Authorized Representative: Not reported
Auth Rep Relation to Owner: Not reported
Municipal Contact Name: Not reported
Municipal Contact Street: Not reported
Municipal Contact City: Not reported

Map ID
Direction
Distance
Elevation

MAP FINDINGS

Site

Database(s)

EDR ID Number
EPA ID Number

COMMUNITY SERVICE STATION (Continued)

U000355095

Municipal Contact State:	Not reported
Municipal Contact Zip Code:	Not reported
Municipal Contact Phone:	9999999999
Municipal Contact Fax:	9999999999
Municipal Contact Email:	Not reported
Department:	Not reported
Municipal Contact Title:	Not reported
Contact Relation to Owner:	Not reported
Current Zoning:	Not reported
Proposed Zoning:	Not reported
Copy of Title Insurance:	Not reported
Municode:	0908
Block:	Not reported
Lot:	Not reported
Development Plan Completed:	Unknown
Market Study Completed:	Unknown
Current Activity:	Not reported
Current Operations:	Not reported
Prior Operations:	Not reported
Deed Restrictions:	Unknown
Easements:	Unknown
Buildings:	Not reported
Condition of Buildings:	Not reported
Square Footage:	Not reported
Total Buildable Space:	Not reported
Lease Price:	Not reported
Tax Certificate:	Unknown
Tax Lien:	Unknown
Other Liens/Judgements:	No
Traffic Study:	Unknown
Road Access:	Not reported
Waterfront Access:	Unknown
Airport Access:	Unknown
Public Transportation Access:	Unknown
Major Highway Name:	Not reported
Major Highway Interchange:	Not reported
Major Highway Miles Away:	Not reported
Local Highway Name:	Not reported
Local Highway Interchange:	Not reported
Local Highway Miles Away:	Not reported
Rail Type:	Not reported
Rail Name:	Not reported
Rail Station:	Not reported
Rail Miles Away:	Not reported
Public Water:	Unknown
Electric:	Unknown
Gas:	Unknown
Public Sewer:	Unknown
Telephone:	Unknown
Cable:	Unknown
Fiber Optics:	Unknown
Wetlands:	No
Sensitive Ecosystems/Habitats:	No
Endangered Species:	No
Historic/Archeological Site:	No
100 Year Flood Plain:	No
500 Year Flood Plain:	No

Map ID
Direction
Distance
Elevation

MAP FINDINGS

Site

Database(s)

EDR ID Number
EPA ID Number

COMMUNITY SERVICE STATION (Continued)

U000355095

Environmental Report Copies:	Yes
List Containing Site:	Not reported
Preliminary Assessment:	No
Site Investigation:	No
Remedial Investigation:	No
Remedial Action Workplan:	No
Voluntary Cleanup Program:	No
Environmental Litigation:	No
Remediation In Progress:	Yes
Remediation Estimated Complete Date:	Not reported
Regulatory sign-off:	No
Regulatory Sign-Off Description:	Not reported
Other Incentives:	No
Low Interest Rates:	No
HDSRF Grants:	No
TIF:	No
HDSRF Loans:	No
USA Loans:	No
USA Grants:	No
Designated Redevelopment Area:	No
Environmental Opportunity Zone:	No
Tax Rebate or Abatement:	No
Empowerment Zone (Federal):	No
Urban Coordinating Council Neighborhood:	No
Enterprise Community (Federal):	No
Urban Enterprise Zone:	No
Additional Comments:	1) Assigned to Program,7/9/1992 2) C2: Formal Design - Known Source or Release with GW Contamination established 7/9/1992
County_int_FK:	9
Municipality_int_FK:	254
Planning Area Designation:	Planning Area 1
Authorized Representative Email:	Not reported
Authorized Representative Phone:	9999999999
General Comments:	Not reported

BM254
ESE
1/2-1
0.692 mi.
3654 ft.
1811 PALISADE AVENUE
1811 PALISADE AVE
UNION CITY, NJ 07087
Site 1 of 2 in cluster BM

NJ SHWS
NJ Release
NJ NJEMS
S108258447
N/A

Relative: SHWS:
Higher Site ID: 368805
Status: Closed
Actual: Home Owner: Yes
190 ft. PI Number: 456238

Detail As Of April 2012:
X Coord Site: Not reported
X Coord PI: Not reported
Y Coord Site: Not reported
Y Coord PI: Not reported

NJ Release:
Facility Type: Residential
Facility Phone: Not reported
Incident Date: 06/13/2006
Incident Time: Not reported

Map ID
Direction
Distance
Elevation

MAP FINDINGS

Site

Database(s)

EDR ID Number
EPA ID Number

1811 PALISADE AVENUE (Continued)

S108258447

TD Log #:	191688
Case Number:	06-06-14-1138-10
Date Received:	06/14/2006
Nature of Incident:	Not reported
Operator:	Not reported
Incident Type:	Underground Storage Tank
Incident Location:	RESID
Location:	Not reported
Other Location:	Not reported
Contact Name:	Not reported
Caller Name:	Not reported
Caller Title:	Not reported
Caller Address:	Not reported
Caller City,St,Zip:	Not reported
Caller Telephone:	Not reported
Substance(s):	Not reported
Substance Type:	Not reported
Substance Identity:	Not reported
CAS Number:	Not reported
A310 Letter:	Not reported
TCPA Chemical:	Not reported
Hazrds Material:	Not reported
COMU:	Not reported
Ref. Code:	Not reported
Amt Released:	Not reported
Contained:	Not reported
Release Type:	Not reported
Release VE:	Not reported
Injuries:	No
Public Exposure:	No
Facility Evacuation:	No
Police at Scene:	No
Firemen at Scene:	No
Contamination of:	Not reported
Receiving Water:	Not reported
Status at Spill:	Not reported
NJ Spill Date:	Not reported
NJ Spill Time:	Not reported
NJ Spill Name:	Not reported
NJ Spill Title:	Not reported
NJ Spill Phone:	Not reported
Other Date:	Not reported
Other Time:	Not reported
Other Name:	Not reported
Other Title:	Not reported
Other Telephone:	Not reported
Public Evacuation:	No
Assistance Requested:	Not reported
Wind Direction/Speed:	Not reported
Local Municipality Notified:	Not reported
Local Municipality Name:	Not reported
Local Municipality Title:	Not reported
Local Municipality Telephone:	Not reported
Local Municipality Date:	Not reported
Local Municipality Time:	Not reported
Incident Description:	Not reported
Incident Name:	Not reported

Map ID
Direction
Distance
Elevation

MAP FINDINGS

Site

Database(s)

EDR ID Number
EPA ID Number

1811 PALISADE AVENUE (Continued)

S108258447

Incident Referred To: Not reported
Incident Region: Not reported
Incident Telephone: Not reported
Incident Date: Not reported
Incident time: Not reported
Incident ITM: Not reported
Comments: Not reported
Date A310 Letter Printed: Not reported
Date Local Authority Was Notified: Not reported
Date Updated: Not reported
Date Report Faxed to Local Authority: Not reported
Local Authority Notification Date: Not reported
Rep Receive Date: 06/14/2006
Reporter Type: Other
Reporter Name: REDACTED
Reporter Title: REDACTED
Reporter Org: REDATED
Reporter Address: Not reported
Reporter City,St,Zip: Not reported
Reporter County: Not reported
Incident Status: Terminated
Incident Category: Other
Incident Source: GAETANO MAZZOLA
Incident Address: 1811 PALISADE AVE
Incident Address 2: Not reported
Incident City,St,Zip: Union City, NJ
Incident County: Hudson
DEP Requested: No
Confidential: Not reported
Notify Type: Not reported
Road Closed: No
Direction: Not reported
Responsible Party: Not reported
Responsible Party Name: Not reported
Responsible Party Contact: Not reported
Responsible Party Title: Not reported
Responsible Party Phone: Not reported
Responsible Party Street: Not reported
Responsible Party County: Not reported
Responsible Party City,St,Zip: Not reported
Memo. Of Understanding: Not reported
Drill/trng Exercise: Not reported
Hazardous: Not reported

NJEMS:

Site Id: 368805
Municipality: UNION CITY
Municipality Name From Spatial Overlay: UNION CITY
GNIS Civil Code For Municipality: 885424
Municipal Code (NJ-1040): 0910
X Coord: 621626
Y Coord: 703219
Coord System: NJ STATE PLANE (NAD83) - USFEET
Coord Type: GIS Parcel Centroid
Coord Origin: DEP-GIS
State Standard Numeric Code From Spatial Overlay: 0910
Unique Feature Number For Municipality From Spatial Overlay: Not reported

Map ID
Direction
Distance
Elevation

MAP FINDINGS

Site

Database(s)

EDR ID Number
EPA ID Number

1811 PALISADE AVENUE (Continued)

S108258447

Eleven Digit Hydrologic Unit Code From Spatial Overlay: 02030101170
Fourteen Digit Hydrologic Unit Code From Spatial Overlay: 02030101170010
Watershed Management Area Number From Spatial Overlay: 05
Watershed Management Area Name From Spatial Overlay: Hackensack, Hudson, and Pascack
Water Region Code From Spatial Overlay: 1
Water Region Name From Spatial Overlay: Northeast
Sub Watershed Name From Overlay: Hudson River
Watershed Name From Spatial Overlay: Hudson River

BM255
ESE
1/2-1
0.694 mi.
3662 ft.
1900 PALISADE AVENUE
1900 PALISADE AVE
UNION CITY, NJ
Site 2 of 2 in cluster BM

NJ SHWS **S117235753**
N/A

Relative:
Higher

SHWS:
Site ID: 515200
Status: Closed
Home Owner: Yes
PI Number: 647372

Actual:
190 ft.

Detail As Of April 2012:
X Coord Site: Not reported
X Coord PI: Not reported
Y Coord Site: Not reported
Y Coord PI: Not reported

256
ENE
1/2-1
0.694 mi.
3664 ft.
2909 BERGENELINE AVENUE
2909 BERGENLINE AVE
UNION CITY, NJ

NJ SHWS **S109217973**
NJ Release **N/A**

Relative:
Higher

SHWS:
Site ID: 390037
Status: Closed
Home Owner: Yes
PI Number: 487475

Actual:
181 ft.

Detail As Of April 2012:
X Coord Site: Not reported
X Coord PI: Not reported
Y Coord Site: Not reported
Y Coord PI: Not reported

NJ Release:
Facility Type: Commercial
Facility Phone: Not reported
Incident Date: 03/18/2008
Incident Time: Not reported
TD Log #: 266720
Case Number: 08-03-18-0855-51
Date Received: 03/18/2008
Nature of Incident: Not reported
Operator: Not reported
Incident Type: Underground Storage Tank
Incident Location: TWIN CITY LIQUOR STORE

Map ID
Direction
Distance
Elevation

MAP FINDINGS

Site

Database(s)

EDR ID Number
EPA ID Number

2909 BERGENELINE AVENUE (Continued)

S109217973

Location:	Not reported
Other Location:	Not reported
Contact Name:	DARREN MCDOWELL
Caller Name:	Not reported
Caller Title:	Not reported
Caller Address:	Not reported
Caller City,St,Zip:	Not reported
Caller Telephone:	Not reported
Substance(s):	Not reported
Substance Type:	Not reported
Substance Identity:	Not reported
CAS Number:	Not reported
A310 Letter:	Not reported
TCPA Chemical:	Not reported
Hazrds Material:	Not reported
COMU:	Not reported
Ref. Code:	Not reported
Amt Released:	Not reported
Contained:	Not reported
Release Type:	Not reported
Release VE:	Not reported
Injuries:	No
Public Exposure:	No
Facility Evacuation:	No
Police at Scene:	No
Firemen at Scene:	No
Contamination of:	Not reported
Receiving Water:	Not reported
Status at Spill:	Not reported
NJ Spill Date:	Not reported
NJ Spill Time:	Not reported
NJ Spill Name:	Not reported
NJ Spill Title:	Not reported
NJ Spill Phone:	Not reported
Other Date:	Not reported
Other Time:	Not reported
Other Name:	Not reported
Other Title:	Not reported
Other Telephone:	Not reported
Public Evacuation:	No
Assistance Requested:	Not reported
Wind Direction/Speed:	Not reported
Local Municipality Notified:	Not reported
Local Municipality Name:	Not reported
Local Municipality Title:	Not reported
Local Municipality Telephone:	Not reported
Local Municipality Date:	Not reported
Local Municipality Time:	Not reported
Incident Description:	Not reported
Incident Name:	Not reported
Incident Referred To:	Not reported
Incident Region:	Not reported
Incident Telephone:	Not reported
Incident Date:	Not reported
Incident time:	Not reported
Incident ITM:	Not reported
Comments:	Not reported

Map ID
Direction
Distance
Elevation

MAP FINDINGS

Site

Database(s)

EDR ID Number
EPA ID Number

2909 BERGENLINE AVENUE (Continued)

S109217973

Date A310 Letter Printed: Not reported
Date Local Authority Was Notified: Not reported
Date Updated: Not reported
Date Report Faxed to Local Authority: Not reported
Local Authority Notification Date: Not reported
Rep Receive Date: 03/18/2008
Reporter Type: Facility Rep.
Reporter Name: REDACTED
Reporter Title: REDACTED
Reporter Org: REDACTED
Reporter Address: Not reported
Reporter City,St,Zip: Not reported
Reporter County: Not reported
Incident Status: Terminated
Incident Category: Other
Incident Source: TWIN CITY LIQUOR STORE
Incident Address: 4818 BERGENLINE AVENUE
Incident Address 2: Not reported
Incident City,St,Zip: Union City, NJ 07087
Incident County: Hudson
DEP Requested: No
Confidential: Not reported
Notify Type: Not reported
Road Closed: No
Direction: Not reported
Responsible Party: Not reported
Responsible Party Name: Not reported
Responsible Party Contact: Not reported
Responsible Party Title: Not reported
Responsible Party Phone: Not reported
Responsible Party Street: Not reported
Responsible Party County: Not reported
Responsible Party City,St,Zip: Not reported
Memo. Of Understanding: Not reported
Drill/trng Exercise: Not reported
Hazardous: Not reported

BN257 **315 17TH STREET**
SE **315 17TH ST**
1/2-1 **UNION CITY, NJ 07087**
0.695 mi.
3667 ft. **Site 1 of 3 in cluster BN**

NJ SHWS **S111832991**
NJ NJEMS **N/A**

Relative: SHWS:
Higher Site ID: 399228
Status: Closed
Actual: Home Owner: Yes
203 ft. PI Number: 499433

Detail As Of April 2012:
X Coord Site: 621299
X Coord PI: Not reported
Y Coord Site: 702863
Y Coord PI: Not reported

NJEMS:
Site Id: 399228
Municipality: UNION CITY

Map ID
Direction
Distance
Elevation

MAP FINDINGS

Site

Database(s)

EDR ID Number
EPA ID Number

315 17TH STREET (Continued)

S111832991

Municipality Name From Spatial Overlay:	UNION CITY
GNIS Civil Code For Municipality:	885424
Municipal Code (NJ-1040):	0910
X Coord:	621299
Y Coord:	702863
Coord System:	NJ STATE PLANE (NAD83) - USFEET
Coord Type:	GIS Parcel Centroid
Coord Origin:	DEP-GIS
State Standard Numeric Code From Spatial Overlay:	0910
Unique Feature Number For Municipality From Spatial Overlay:	Not reported
Eleven Digit Hydrologic Unit Code From Spatial Overlay:	02030101170
Fourteen Digit Hydrologic Unit Code From Spatial Overlay:	02030101170010
Watershed Management Area Number From Spatial Overlay:	05
Watershed Management Area Name From Spatial Overlay:	Hackensack, Hudson, and Pascack
Water Region Code From Spatial Overlay:	1
Water Region Name From Spatial Overlay:	Northeast
Sub Watershed Name From Overlay:	Hudson River
Watershed Name From Spatial Overlay:	Hudson River

258
ENE
1/2-1
0.695 mi.
3668 ft.

3106 CENTRAL AVENUE
3106 CENTRAL AVE
UNION CITY, NJ 07087

NJ SHWS 1008972553
NJ HIST HWS N/A
NJ NJEMS

Relative:
Higher

SHWS:
Site ID: 170841
Status: Active
Home Owner: Yes
PI Number: 224529

Actual:
180 ft.

Detail As Of April 2012:
X Coord Site: 621974
X Coord PI: 621974
Y Coord Site: 706722
Y Coord PI: 706722

HIST SHWS:

Case Status:	Active
Status Date:	3/29/2004
Case ID:	224529
Contact:	Bureau of Field Operations - Northern
Sub Section Label:	A: Sites with On-Site Sources of Contamination
Site Municipality:	0910
Remedial Level Code:	C2
Classification exception area dt:	None
Classification exception area dt:	Not reported
Deed Notice Status:	None
Deed Notice Date:	Not reported
Engineering Control Status:	None
Engineering Control Date:	Not reported
National Priorities List Status:	Not reported
National Priorities List Date:	Not reported
X Coordinate:	621974
Y Coordinate:	706722
Coordinate System:	NJ State Plane (NAD83) - USFEET

Map ID
Direction
Distance
Elevation

MAP FINDINGS

Site

Database(s)

EDR ID Number
EPA ID Number

3106 CENTRAL AVENUE (Continued)

1008972553

NJEMS:

Site Id: 170841
Municipality: UNION CITY
Municipality Name From Spatial Overlay: UNION CITY
GNIS Civil Code For Municipality: 885424
Municipal Code (NJ-1040): 0910
X Coord: 622062
Y Coord: 706694
Coord System: NJ STATE PLANE (NAD83) - USFEET
Coord Type: GIS Parcel Centroid
Coord Origin: DEP-GIS
State Standard Numeric Code From Spatial Overlay: 0910
Unique Feature Number For Municipality From Spatial Overlay: Not reported
Eleven Digit Hydrologic Unit Code From Spatial Overlay: 02030103180
Fourteen Digit Hydrologic Unit Code From Spatial Overlay: 02030103180080
Watershed Management Area Number From Spatial Overlay: 05
Watershed Management Area Name From Spatial Overlay: Hackensack, Hudson, and Pascack
Water Region Code From Spatial Overlay: 1
Water Region Name From Spatial Overlay: Northeast
Sub Watershed Name From Overlay: Hackensack R (Rt 3 to Bellmans Ck)
Watershed Name From Spatial Overlay: Hackensack R (below/incl Hirshfeld Bk)

BN259
SE
1/2-1
0.696 mi.
3675 ft.

313 17TH STREET
313 17TH ST
UNION CITY, NJ 07087
Site 2 of 3 in cluster BN

NJ SHWS
NJ HIST HWS
NJ VCP
NJ NJEMS
1008900654
N/A

Relative:
Higher

SHWS:

Site ID: 188281
Status: Closed
Home Owner: Yes
PI Number: 247430

Actual:
203 ft.

Detail As Of April 2012:

X Coord Site: Not reported
X Coord PI: Not reported
Y Coord Site: Not reported
Y Coord PI: Not reported

HIST SHWS:

Case Status: **Active**
Status Date: 2/16/2005
Case ID: 247430
Contact: Bureau of Field Operations - Northern
Sub Section Label: A: Sites with On-Site Sources of Contamination
Site Municipality: 0910
Remedial Level Code: C2
Classification exception area dt: None
Classification exception area dt: Not reported
Deed Notice Status: None
Deed Notice Date: Not reported
Engineering Control Status: None
Engineering Control Date: Not reported
National Priorities List Status: Not reported
National Priorities List Date: Not reported
X Coordinate: 621327

Map ID
Direction
Distance
Elevation

MAP FINDINGS

Site

Database(s)

EDR ID Number
EPA ID Number

313 17TH STREET (Continued)

1008900654

Y Coordinate: 702911
Coordinate System: NJ State Plane (NAD83) - USFEET

VCP:

Incident Number: 05-02-01-0933-26
MOA Execution Date: 02/16/2005
Type Of Vcp File: HISTORICAL
Pi Number: Not reported
Case Type(Case Type): Not reported
Case Contact: Department Not reported
Case Contact Name: Not reported
Case Contact: Organization Not reported
Case Contact: Address: Line1 Not reported
Case Contact: Address: Line2 Not reported
Case Contact: Address: Line3 Not reported
Case Contact City,St,Zip: Not reported

NJEMS:

Site Id: 188281
Municipality: UNION CITY
Municipality Name From Spatial Overlay: UNION CITY
GNIS Civil Code For Municipality: 885424
Municipal Code (NJ-1040): 0910
X Coord: 621327
Y Coord: 702911
Coord System: NJ STATE PLANE (NAD83) - USFEET
Coord Type: Hard Copy Map
Coord Origin: DEP-Program
State Standard Numeric Code From Spatial Overlay: 0910
Unique Feature Number For Municipality From Spatial Overlay: Not reported
Eleven Digit Hydrologic Unit Code From Spatial Overlay: 02030101170
Fourteen Digit Hydrologic Unit Code From Spatial Overlay: 02030101170010
Watershed Management Area Number From Spatial Overlay: 05
Watershed Management Area Name From Spatial Overlay: Hackensack, Hudson, and Pascack
Water Region Code From Spatial Overlay: 1
Water Region Name From Spatial Overlay: Northeast
Sub Watershed Name From Overlay: Hudson River
Watershed Name From Spatial Overlay: Hudson River

BN260 310 17TH STREET
SE 310 17TH ST
1/2-1 UNION CITY, NJ 07087
0.697 mi.
3681 ft. Site 3 of 3 in cluster BN

NJ SHWS S109573022
NJ Release N/A
NJ NJEMS

Relative: SHWS:
Higher Site ID: 433068
Status: Closed
Actual: Home Owner: Yes
202 ft. PI Number: 543967

Detail As Of April 2012:

X Coord Site: Not reported
X Coord PI: Not reported
Y Coord Site: Not reported
Y Coord PI: Not reported

Map ID
Direction
Distance
Elevation

MAP FINDINGS

Site

Database(s)

EDR ID Number
EPA ID Number

310 17TH STREET (Continued)

S109573022

NJ Release:
Facility Type: Residential
Facility Phone: Not reported
Incident Date: 11/18/2008
Incident Time: Not reported
TD Log #: 296143
Case Number: 08-11-18-1327-21
Date Received: 11/18/2008
Nature of Incident: Not reported
Operator: Not reported
Incident Type: Underground Storage Tank
Incident Location: AT RESIDENCE
Location: Not reported
Other Location: Not reported
Contact Name: Not reported
Caller Name: Not reported
Caller Title: Not reported
Caller Address: Not reported
Caller City,St,Zip: Not reported
Caller Telephone: Not reported
Substance(s): Not reported
Substance Type: Not reported
Substance Identity: Not reported
CAS Number: Not reported
A310 Letter: Not reported
TCPA Chemical: Not reported
Hazrds Material: Not reported
COMU: Not reported
Ref. Code: Not reported
Amt Released: Not reported
Contained: Not reported
Release Type: Not reported
Release VE: Not reported
Injuries: No
Public Exposure: No
Facility Evacuation: No
Police at Scene: No
Firemen at Scene: No
Contamination of: Not reported
Receiving Water: Not reported
Status at Spill: Not reported
NJ Spill Date: Not reported
NJ Spill Time: Not reported
NJ Spill Name: Not reported
NJ Spill Title: Not reported
NJ Spill Phone: Not reported
Other Date: Not reported
Other Time: Not reported
Other Name: Not reported
Other Title: Not reported
Other Telephone: Not reported
Public Evacuation: No
Assistance Requested: Not reported
Wind Direction/Speed: Not reported
Local Municipality Notified: Not reported
Local Municipality Name: Not reported
Local Municipality Title: Not reported

Map ID
Direction
Distance
Elevation

MAP FINDINGS

Site

Database(s)

EDR ID Number
EPA ID Number

310 17TH STREET (Continued)

S109573022

Local Municipality Telephone: Not reported
Local Municipality Date: Not reported
Local Municipality Time: Not reported
Incident Description: Not reported
Incident Name: Not reported
Incident Referred To: Not reported
Incident Region: Not reported
Incident Telephone: Not reported
Incident Date: Not reported
Incident time: Not reported
Incident ITM: Not reported
Comments: Not reported
Date A310 Letter Printed: Not reported
Date Local Authority Was Notified: Not reported
Date Updated: Not reported
Date Report Faxed to Local Authority: Not reported
Local Authority Notification Date: Not reported
Rep Receive Date: 11/18/2008
Reporter Type: Other
Reporter Name: REDACTED
Reporter Title: REDACTED
Reporter Org: REDACTED
Reporter Address: Not reported
Reporter City,St,Zip: Not reported
Reporter County: Not reported
Incident Status: Terminated
Incident Category: Other
Incident Source: HANNELORE LEAVY
Incident Address: 310 17TH ST
Incident Address 2: Not reported
Incident City,St,Zip: Union City, NJ 07087
Incident County: Hudson
DEP Requested: No
Confidential: Not reported
Notify Type: Not reported
Road Closed: No
Direction: Not reported
Responsible Party: Not reported
Responsible Party Name: Not reported
Responsible Party Contact: Not reported
Responsible Party Title: Not reported
Responsible Party Phone: Not reported
Responsible Party Street: Not reported
Responsible Party County: Not reported
Responsible Party City,St,Zip: Not reported
Memo. Of Understanding: Not reported
Drill/trng Exercise: Not reported
Hazardous: Not reported

NJEMS:

Site Id: 433068
Municipality: UNION CITY
Municipality Name From Spatial Overlay: UNION CITY
GNIS Civil Code For Municipality: 885424
Municipal Code (NJ-1040): 0910
X Coord: 621412
Y Coord: 702976

Map ID
Direction
Distance
Elevation

MAP FINDINGS

Site

Database(s)

EDR ID Number
EPA ID Number

310 17TH STREET (Continued)

S109573022

Coord System:	NJ STATE PLANE (NAD83) - USFEET
Coord Type:	GIS Parcel Centroid
Coord Orign:	DEP-GIS
State Standard Numeric Code From Spatial Overlay:	0910
Unique Feature Number For Municipality From Spatial Overlay:	Not reported
Eleven Digit Hydrologic Unit Code From Spatial Overlay):	02030101170
Fourteen Digit Hydrologic Unit Code From Spatial Overlay:	02030101170010
Watershed Management Area Number From Spatial Overlay:	05
Watershed Management Area Name From Spatial Overlay:	Hackensack, Hudson, and Pascack
Water Region Code From Spatial Overlay:	1
Water Region Name From Spatial Overlay:	Northeast
Sub Watershed Name From Overlay:	Hudson River
Watershed Name From Spatial Overlay:	Hudson River

BO261 **300 24TH STREET AKA 2401 PALISADE AVENUE**
East **2401 PALISADE AVE**
1/2-1 **JERSEY CITY, NJ**
0.708 mi.
3738 ft. **Site 1 of 2 in cluster BO**

NJ SHWS **S107093293**
NJ Release **N/A**

Relative: Higher	SHWS:	
	Site ID:	219091
Actual: 199 ft.	Status:	Closed
	Home Owner:	Yes
	PI Number:	285993

Detail As Of April 2012:

X Coord Site:	Not reported
X Coord PI:	Not reported
Y Coord Site:	Not reported
Y Coord PI:	Not reported

NJ Release:

Facility Type:	Residential
Facility Phone:	Not reported
Incident Date:	04/27/2005
Incident Time:	Not reported
TD Log #:	141115
Case Number:	05-05-06-1342-44
Date Received:	05/06/2005
Nature of Incident:	Not reported
Operator:	Not reported
Incident Type:	Underground Storage Tank
Incident Location:	RESID
Location:	Not reported
Other Location:	Not reported
Contact Name:	Not reported
Caller Name:	Not reported
Caller Title:	Not reported
Caller Address:	Not reported
Caller City,St,Zip:	Not reported
Caller Telephone:	Not reported
Substance(s):	Not reported
Substance Type:	Not reported
Substance Identity:	Not reported
CAS Number:	Not reported
A310 Letter:	Not reported
TCPA Chemical:	Not reported

Map ID
Direction
Distance
Elevation

MAP FINDINGS

Site

Database(s)

EDR ID Number
EPA ID Number

300 24TH STREET AKA 2401 PALISADE AVENUE (Continued)

S107093293

Hazrds Material:	Not reported
COMU:	Not reported
Ref. Code:	Not reported
Amt Released:	Not reported
Contained:	Not reported
Release Type:	Not reported
Release VE:	Not reported
Injuries:	No
Public Exposure:	No
Facility Evacuation:	No
Police at Scene:	No
Firemen at Scene:	No
Contamination of:	Not reported
Receiving Water:	Not reported
Status at Spill:	Not reported
NJ Spill Date:	Not reported
NJ Spill Time:	Not reported
NJ Spill Name:	Not reported
NJ Spill Title:	Not reported
NJ Spill Phone:	Not reported
Other Date:	Not reported
Other Time:	Not reported
Other Name:	Not reported
Other Title:	Not reported
Other Telephone:	Not reported
Public Evacuation:	No
Assistance Requested:	Not reported
Wind Direction/Speed:	Not reported
Local Municipality Notified:	Not reported
Local Municipality Name:	Not reported
Local Municipality Title:	Not reported
Local Municipality Telephone:	Not reported
Local Municipality Date:	Not reported
Local Municipality Time:	Not reported
Incident Description:	Not reported
Incident Name:	Not reported
Incident Referred To:	Not reported
Incident Region:	Not reported
Incident Telephone:	Not reported
Incident Date:	Not reported
Incident time:	Not reported
Incident ITM:	Not reported
Comments:	Not reported
Date A310 Letter Printed:	Not reported
Date Local Authority Was Notified:	Not reported
Date Updated:	Not reported
Date Report Faxed to Local Authority	Not reported
Local Authority Notification Date:	Not reported
Rep Receive Date:	05/06/2005
Reporter Type:	Other
Reporter Name:	REDACTED
Reporter Title:	REDACTED
Reporter Org:	REDACTED
Reporter Address:	Not reported
Reporter City,St,Zip:	Not reported
Reporter County:	Not reported
Incident Status:	Terminated

Map ID
Direction
Distance
Elevation

MAP FINDINGS

Site

Database(s)

EDR ID Number
EPA ID Number

300 24TH STREET AKA 2401 PALISADE AVENUE (Continued)

S107093293

Incident Category: Other
Incident Source: DR. BASSAMO
Incident Address: 2401 PALISADE AVE
Incident Address 2: Not reported
Incident City,St,Zip: Jersey City, NJ 07303
Incident County: Hudson
DEP Requested: No
Confidential: Not reported
Notify Type: Not reported
Road Closed: No
Direction: Not reported
Responsible Party: Not reported
Responsible Party Name: Not reported
Responsible Party Contact: Not reported
Responsible Party Title: Not reported
Responsible Party Phone: Not reported
Responsible Party Street: Not reported
Responsible Party County: Not reported
Responsible Party City,St,Zip: Not reported
Memo. Of Understanding: Not reported
Drill/trng Exercise: Not reported
Hazardous: Not reported

262
ENE
1/2-1
0.709 mi.
3743 ft.

525 30TH STREET
525 30TH ST
UNION CITY, NJ

NJ SHWS S109310074
N/A

Relative:
Higher

SHWS:
Site ID: 78434
Status: Closed
Home Owner: No
PI Number: G000028743

Actual:
179 ft.

Detail As Of April 2012:
X Coord Site: Not reported
X Coord PI: Not reported
Y Coord Site: Not reported
Y Coord PI: Not reported

BP263
SE
1/2-1
0.710 mi.
3748 ft.

UNION CITY FIRE HEADQUARTERS
1600 16TH ST
UNION CITY, NJ 07087

RCRA NonGen / NLR 1000543869
NJ SHWS NJD986624336
NJ LUST
NJ UST

Site 1 of 3 in cluster BP

Relative:
Higher

RCRA NonGen / NLR:
Date form received by agency: 01/01/2007
Facility name: UNION CITY FIRE HEADQUARTERS
Facility address: 1600 16TH ST
UNION CITY, NJ 07087
EPA ID: NJD986624336
Mailing address: PALISADE AVE
UNION CITY, NJ 07087
Contact: Not reported
Contact address: PALISADE AVE

Actual:
208 ft.

Map ID
Direction
Distance
Elevation

MAP FINDINGS

Site

Database(s)

EDR ID Number
EPA ID Number

UNION CITY FIRE HEADQUARTERS (Continued)

1000543869

Contact country: UNION CITY, NJ 07087
Contact telephone: US
Contact email: Not reported
EPA Region: Not reported
Classification: 02
Description: Non-Generator
Handler: Non-Generators do not presently generate hazardous waste

Owner/Operator Summary:

Owner/operator name: UNION CITY
Owner/operator address: 3715 PALISADE AVE
UNION CITY, NJ 07087
Owner/operator country: US
Owner/operator telephone: (201) 348-5745
Legal status: Municipal
Owner/Operator Type: Owner
Owner/Op start date: Not reported
Owner/Op end date: Not reported

Owner/operator name: UNION CITY
Owner/operator address: 3715 PALISADE AVE
UNION CITY, NJ 07087
Owner/operator country: US
Owner/operator telephone: (201) 348-5745
Legal status: Municipal
Owner/Operator Type: Operator
Owner/Op start date: Not reported
Owner/Op end date: Not reported

Handler Activities Summary:

U.S. importer of hazardous waste: No
Mixed waste (haz. and radioactive): No
Recycler of hazardous waste: No
Transporter of hazardous waste: No
Treater, storer or disposer of HW: No
Underground injection activity: No
On-site burner exemption: No
Furnace exemption: No
Used oil fuel burner: No
Used oil processor: No
Used oil refiner: No
Used oil fuel marketer to burner: No
Used oil Specification marketer: No
Used oil transfer facility: No
Used oil transporter: No

Historical Generators:

Date form received by agency: 01/01/2006
Site name: UNION CITY FIRE HEADQUARTERS
Classification: Not a generator, verified

Date form received by agency: 11/04/1991
Site name: UNION CITY FIRE HEADQUARTERS
Classification: Small Quantity Generator

Map ID
Direction
Distance
Elevation

MAP FINDINGS

Site

Database(s)

EDR ID Number
EPA ID Number

UNION CITY FIRE HEADQUARTERS (Continued)

1000543869

Hazardous Waste Summary:

Waste code: D001
Waste name: IGNITABLE HAZARDOUS WASTES ARE THOSE WASTES WHICH HAVE A FLASHPOINT OF LESS THAN 140 DEGREES FAHRENHEIT AS DETERMINED BY A PENSKEY-MARTENS CLOSED CUP FLASH POINT TESTER. ANOTHER METHOD OF DETERMINING THE FLASH POINT OF A WASTE IS TO REVIEW THE MATERIAL SAFETY DATA SHEET, WHICH CAN BE OBTAINED FROM THE MANUFACTURER OR DISTRIBUTOR OF THE MATERIAL. LACQUER THINNER IS AN EXAMPLE OF A COMMONLY USED SOLVENT WHICH WOULD BE CONSIDERED AS IGNITABLE HAZARDOUS WASTE.

Violation Status: No violations found

SHWS:

Site ID: 49037
Status: Active
Home Owner: No
PI Number: 022226

Detail As Of April 2012:

X Coord Site: Not reported
X Coord PI: Not reported
Y Coord Site: Not reported
Y Coord PI: Not reported

LUST:

Case ID: 22226
Bureau: LSR130001

UST:

Facility ID: 022226

Contact:

Owner Name: Not Identified Not Identified
Organization: Not Identified
Contact Type(UST Reg): Facility Operator
Contact Address (UST Reg): Not reported
Contact Address 2 (UST Reg): Not reported
Contact City,St,Zip (UST Reg): Not reported

Owner Name: BRUCE WALTER
Organization: CITY OF UNION CITY
Contact Type(UST Reg): Tank Owner
Contact Address (UST Reg): 3715 PALISADE AVE
Contact Address 2 (UST Reg): Not reported
Contact City,St,Zip (UST Reg): Union City, NJ 07087

Tanks:

Tank Id: TANK-1
Tank Number: 0001
Tank Status: **Removed**
Tank Status Date: 09/30/1991
Install Date: 01/01/1944
Tank Contents: Unleaded Gasoline
Tank Size: 1000
Tank Compliance: No

Map ID
Direction
Distance
Elevation

MAP FINDINGS

Site

Database(s)

EDR ID Number
EPA ID Number

UNION CITY FIRE HEADQUARTERS (Continued)

1000543869

Overfill: No
Compliance Monitoring?: No
Overfill Protection: No
Spill Containment: Yes
Tank Wellhead Protection: Not reported
Tank/Pipe Construction Type: Pipe Bare steel
Tank/Pipe Construction Type: Tank Bare steel
Tank/Pipe Monitor: Pipe None
Tank/Pipe Monitor: Tank None

264
SSW
1/2-1
0.712 mi.
3759 ft.

517 GRAND AVENUE
517 GRAND AVE
NORTH BERGEN, NJ 07307

NJ SHWS
NJ HIST HWS
NJ Release
NJ SPILLS
NJ VCP
NJ NJEMS

S105207737
N/A

Relative:
Higher

SHWS:

Site ID: 186137
Status: Closed
Home Owner: Yes
PI Number: 244761

Actual:
121 ft.

Detail As Of April 2012:

X Coord Site: Not reported
X Coord PI: Not reported
Y Coord Site: Not reported
Y Coord PI: Not reported

HIST SHWS:

Case Status: Active
Status Date: 1/5/2005
Case ID: 244761
Contact: Bureau of Field Operations - Northern
Sub Section Label: A: Sites with On-Site Sources of Contamination
Site Municipality: 0908
Remedial Level Code: C1
Classification exception area dt: None
Classification exception area dt: Not reported
Deed Notice Status: None
Deed Notice Date: Not reported
Engineering Control Status: None
Engineering Control Date: Not reported
National Priorities List Status: Not reported
National Priorities List Date: Not reported
X Coordinate: 617178
Y Coordinate: 701727
Coordinate System: NJ State Plane (NAD83) - USFEET

NJ Release:

Facility Type: Residential
Facility Phone: Not reported
Incident Date: 09/10/2004
Incident Time: Not reported
TD Log #: 112778
Case Number: 04-09-10-1126-15
Date Received: 09/10/2004

Map ID
Direction
Distance
Elevation

MAP FINDINGS

Site

Database(s)

EDR ID Number
EPA ID Number

517 GRAND AVENUE (Continued)

S105207737

Nature of Incident:	Not reported
Operator:	Not reported
Incident Type:	Underground Storage Tank
Incident Location:	RESIDENCE AT
Location:	Not reported
Other Location:	Not reported
Contact Name:	Not reported
Caller Name:	Not reported
Caller Title:	Not reported
Caller Address:	Not reported
Caller City,St,Zip:	Not reported
Caller Telephone:	Not reported
Substance(s):	Not reported
Substance Type:	Not reported
Substance Identity:	Not reported
CAS Number:	Not reported
A310 Letter:	Not reported
TCPA Chemical:	Not reported
Hazrds Material:	Not reported
COMU:	Not reported
Ref. Code:	Not reported
Amt Released:	Not reported
Contained:	Not reported
Release Type:	Not reported
Release VE:	Not reported
Injuries:	No
Public Exposure:	No
Facility Evacuation:	No
Police at Scene:	No
Firemen at Scene:	No
Contamination of:	Not reported
Receiving Water:	Not reported
Status at Spill:	Not reported
NJ Spill Date:	Not reported
NJ Spill Time:	Not reported
NJ Spill Name:	Not reported
NJ Spill Title:	Not reported
NJ Spill Phone:	Not reported
Other Date:	Not reported
Other Time:	Not reported
Other Name:	Not reported
Other Title:	Not reported
Other Telephone:	Not reported
Public Evacuation:	No
Assistance Requested:	Not reported
Wind Direction/Speed:	Not reported
Local Municipality Notified:	Not reported
Local Municipality Name:	Not reported
Local Municipality Title:	Not reported
Local Municipality Telephone:	Not reported
Local Municipality Date:	Not reported
Local Municipality Time:	Not reported
Incident Description:	Not reported
Incident Name:	Not reported
Incident Referred To:	Not reported
Incident Region:	Not reported
Incident Telephone:	Not reported

Map ID
Direction
Distance
Elevation

MAP FINDINGS

Site

Database(s)

EDR ID Number
EPA ID Number

517 GRAND AVENUE (Continued)

S105207737

Incident Date:	Not reported
Incident time:	Not reported
Incident ITM:	Not reported
Comments:	Not reported
Date A310 Letter Printed:	Not reported
Date Local Authority Was Notified:	Not reported
Date Updated:	Not reported
Date Report Faxed to Local Authority:	Not reported
Local Authority Notification Date:	Not reported
Rep Receive Date:	09/10/2004
Reporter Type:	Other
Reporter Name:	REDACTED
Reporter Title:	REDACTED
Reporter Org:	REDACTED
Reporter Address:	Not reported
Reporter City,St,Zip:	Not reported
Reporter County:	Not reported
Incident Status:	Terminated
Incident Category:	Other
Incident Source:	MOUSSA DIANE
Incident Address:	549 CENTRAL AVE
Incident Address 2:	Not reported
Incident City,St,Zip:	Jersey City, NJ
Incident County:	Hudson
DEP Requested:	No
Confidential:	Not reported
Notify Type:	Not reported
Road Closed:	No
Direction:	Not reported
Responsible Party:	Not reported
Responsible Party Name:	Not reported
Responsible Party Contact:	Not reported
Responsible Party Title:	Not reported
Responsible Party Phone:	Not reported
Responsible Party Street:	Not reported
Responsible Party County:	Not reported
Responsible Party City,St,Zip:	Not reported
Memo. Of Understanding:	Not reported
Drill/trng Exercise:	Not reported
Hazardous:	Not reported
Facility Type:	Residential
Facility Phone:	Not reported
Incident Date:	06/09/2004
Incident Time:	Not reported
TD Log #:	100541
Case Number:	04-06-09-1642-07
Date Received:	06/09/2004
Nature of Incident:	Not reported
Operator:	Not reported
Incident Type:	Underground Storage Tank
Incident Location:	AT RESIDENCE
Location:	Not reported
Other Location:	Not reported
Contact Name:	Not reported
Caller Name:	Not reported
Caller Title:	Not reported

Map ID
Direction
Distance
Elevation

MAP FINDINGS

Site

Database(s)

EDR ID Number
EPA ID Number

517 GRAND AVENUE (Continued)

S105207737

Caller Address:	Not reported
Caller City,St,Zip:	Not reported
Caller Telephone:	Not reported
Substance(s):	Not reported
Substance Type:	Not reported
Substance Identity:	Not reported
CAS Number:	Not reported
A310 Letter:	Not reported
TCPA Chemical:	Not reported
Hazrds Material:	Not reported
COMU:	Not reported
Ref. Code:	Not reported
Amt Released:	Not reported
Contained:	Not reported
Release Type:	Not reported
Release VE:	Not reported
Injuries:	No
Public Exposure:	No
Facility Evacuation:	No
Police at Scene:	No
Firemen at Scene:	No
Contamination of:	Not reported
Receiving Water:	Not reported
Status at Spill:	Not reported
NJ Spill Date:	Not reported
NJ Spill Time:	Not reported
NJ Spill Name:	Not reported
NJ Spill Title:	Not reported
NJ Spill Phone:	Not reported
Other Date:	Not reported
Other Time:	Not reported
Other Name:	Not reported
Other Title:	Not reported
Other Telephone:	Not reported
Public Evacuation:	No
Assistance Requested:	Not reported
Wind Direction/Speed:	Not reported
Local Municipality Notified:	Not reported
Local Municipality Name:	Not reported
Local Municipality Title:	Not reported
Local Municipality Telephone:	Not reported
Local Municipality Date:	Not reported
Local Municipality Time:	Not reported
Incident Description:	Not reported
Incident Name:	Not reported
Incident Referred To:	Not reported
Incident Region:	Not reported
Incident Telephone:	Not reported
Incident Date:	Not reported
Incident time:	Not reported
Incident ITM:	Not reported
Comments:	Not reported
Date A310 Letter Printed:	Not reported
Date Local Authority Was Notified:	Not reported
Date Updated:	Not reported
Date Report Faxed to Local Authority:	Not reported
Local Authority Notification Date:	Not reported

Map ID
Direction
Distance
Elevation

MAP FINDINGS

Site

Database(s)

EDR ID Number
EPA ID Number

517 GRAND AVENUE (Continued)

S105207737

Rep Receive Date: 06/09/2004
Reporter Type: Other
Reporter Name: REDACTED
Reporter Title: REDACTED
Reporter Org: REDATED
Reporter Address: Not reported
Reporter City,St,Zip: Not reported
Reporter County: Not reported
Incident Status: Terminated
Incident Category: Other
Incident Source: MOUSSA BIANE
Incident Address: 517 GRAND AVE
Incident Address 2: Not reported
Incident City,St,Zip: North Bergen Twp, NJ 07047
Incident County: Hudson
DEP Requested: No
Confidential: Not reported
Notify Type: Not reported
Road Closed: No
Direction: Not reported
Responsible Party: Not reported
Responsible Party Name: Not reported
Responsible Party Contact: Not reported
Responsible Party Title: Not reported
Responsible Party Phone: Not reported
Responsible Party Street: Not reported
Responsible Party County: Not reported
Responsible Party City,St,Zip: Not reported
Memo. Of Understanding: Not reported
Drill/trng Exercise: Not reported
Hazardous: Not reported

NJ SPILL:

Facility ID: 86833
Case Number: 01-10-23-1122-20
Notify Type: Other
Date Received: 10/23/2001
Location: Other
Other Location: Not reported
Incident Date: 10/23/2001
Incident Time: 1030
A310 Letter: True
Ref. Code: 101
COMU: 0908
CAS Number: Not reported
Hazardous: No
Incident Location: Not reported
Facility Type: Residential
Facility Phone: 201-792-1404
Substance(s): Not reported
Substance Type: Not reported
Substance Identity: Not reported
TCPA Chemical: Not reported
Hazrds Material: Not reported
Amnt Released: Not reported
Release VE: Not reported
Contained: Not reported

Map ID
Direction
Distance
Elevation

MAP FINDINGS

Site

Database(s)

EDR ID Number
EPA ID Number

517 GRAND AVENUE (Continued)

S105207737

Release Type: Not reported
Incident Desc: Not reported
Status at Spill: 1/550 GAL UST FAILED TANK TEST. REMOVAL TO BE DETERMINED.
NJ Spill Date: Not reported
NJ Spill Time: Not reported
NJ Spill Name: Not reported
NJ Spill Title: Not reported
NJ Spill Phone: Not reported
Other Date: Not reported
Other Time: Not reported
Other Name: Not reported
Other Title: Not reported
Other Phone: Not reported
Injuries: No
Public Exposure: No
Road Closed: No
Facility Evacuation: No
Receiving Water: Not reported
Public Evacuation: No
Police at Scene: No
Firemen at Scene: No
Contamination of: Land
Nature of Incident: Not reported
Wind Direction/Speed: 0
Assistance Requested: No
Memo. Of Understanding: No
Drill/trng Exercise: No
Operator: SHEILA
Contact Name: Not reported
Caller Name: REDACTED
Caller Title: Not reported
Caller Address: Not reported
Caller City,St,Zip: Not reported
Caller Phone: Not reported
Responsible Party: Known
Responsible Party Name: RESIDENT LEO NATALIC
Responsible Party Contact: LEO NATALICCIO
Responsible Party Title: PROP OWNER
Responsible Party Telephone: 201-792-1404
Responsible Party Street: 517 GRAND AVE
Responsible Party Municipality: NORTH BERGEN
Responsible Party State: NJ
Responsible Party Zip: Not reported
Responsible City,St,Zip: NORTH BERGEN, NJ
Responsible Party County: HUDSON
Local Municipality: No
Local Municipality Name: Not reported
Local Municipality Title: Not reported
Local Municipality Phone: Not reported
Local Municipality Date: Not reported
Local Municipality Time: Not reported
Incident Name: Not reported
Incident Referred To: Not reported
Incident Region: Not reported
Incident Phone: Not reported
Incident Date: Not reported
Comments: Not reported

Map ID
Direction
Distance
Elevation

MAP FINDINGS

Site

Database(s)

EDR ID Number
EPA ID Number

517 GRAND AVENUE (Continued)

S105207737

Date A310 Letter Printed:	Not reported
Date Local Authority Was Notified:	Not reported
Date Update:	Not reported
Date Report Faxed to Local Authority:	Not reported
Local Authority Notification Date:	Not reported
Reporter Name:	Not reported
Reporter Type:	Not reported
Rep Received Date:	Not reported
Reporter Title:	Not reported
Reporter Orgzn:	Not reported
Reporter Address:	Not reported
Reporter City,St,Zip:	Not reported
Reporter County:	Not reported
Incident Type:	Not reported
Incident Status:	Not reported
Incident Category:	Not reported
Incident Source:	Not reported
Incident Address:	Not reported
Incident Address 2:	Not reported
Incident City,St,Zip:	Not reported
Incident County:	Not reported
DEP Requested:	Not reported
Confidential:	Not reported

VCP:

Incident Number:	04-06-09-1642-07
MOA Execution Date:	01/05/2005
Type Of Vcp File:	HISTORICAL
Pi Number:	Not reported
Case Type(Case Type):	Not reported
Case Contact: Department	Not reported
Case Contact Name:	Not reported
Case Contact: Organization	Not reported
Case Contact: Address: Line1	Not reported
Case Contact: Address: Line2	Not reported
Case Contact: Address: Line3	Not reported
Case Contact City,St,Zip:	Not reported

NJEMS:

Site Id:	186137
Municipality:	NORTH BERGEN TWP
Municipality Name From Spatial Overlay:	NORTH BERGEN TWP
GNIS Civil Code For Municipality:	882223
Municipal Code (NJ-1040):	0908
X Coord:	617178
Y Coord:	701727
Coord System:	NJ STATE PLANE (NAD83) - USFEET
Coord Type:	Hard Copy Map
Coord Origin:	DEP-Program
State Standard Numeric Code From Spatial Overlay:	0908
Unique Feature Number For Municipality From Spatial Overlay:	Not reported
Eleven Digit Hydrologic Unit Code From Spatial Overlay:	02030103180
Fourteen Digit Hydrologic Unit Code From Spatial Overlay:	02030103180100
Watershed Management Area Number From Spatial Overlay:	05
Watershed Management Area Name From Spatial Overlay:	Hackensack, Hudson, and Pascack
Water Region Code From Spatial Overlay:	1

Map ID
Direction
Distance
Elevation

MAP FINDINGS

Site

Database(s)

EDR ID Number
EPA ID Number

517 GRAND AVENUE (Continued)

S105207737

Water Region Name From Spatial Overlay:
Sub Watershed Name From Overlay:
Watershed Name From Spatial Overlay:

Northeast
Hackensack R (below Amtrak bridge)
Hackensack R (below/incl Hirshfeld Bk)

265
ENE
1/2-1
0.712 mi.
3761 ft.

WILHELM INDUSTRIES INC
711 SIP ST
UNION CITY, NJ 07087

NJ SHWS S113577469
NJ NJEMS N/A

Relative:
Higher

SHWS:
Site ID: 77198
Status: Closed
Home Owner: Yes
PI Number: G000012230

Actual:
179 ft.

Detail As Of April 2012:
X Coord Site: Not reported
X Coord PI: Not reported
Y Coord Site: Not reported
Y Coord PI: Not reported

NJEMS:

Site Id: 32846
Municipality: UNION CITY
Municipality Name From Spatial Overlay: UNION CITY
GNIS Civil Code For Municipality: 885424
Municipal Code (NJ-1040): 0910
X Coord: 622013
Y Coord: 706883
Coord System: NJ STATE PLANE (NAD83) - USFEET
Coord Type: Exact Address Match
Coord Origin: DEP-GIS
State Standard Numeric Code From Spatial Overlay: 0910
Unique Feature Number For Municipality From Spatial Overlay: Not reported
Eleven Digit Hydrologic Unit Code From Spatial Overlay: 02030103180
Fourteen Digit Hydrologic Unit Code From Spatial Overlay: 02030103180080
Watershed Management Area Number From Spatial Overlay: 05
Watershed Management Area Name From Spatial Overlay: Hackensack, Hudson, and Pascack
Water Region Code From Spatial Overlay: 1
Water Region Name From Spatial Overlay: Northeast
Sub Watershed Name From Overlay: Hackensack R (Rt 3 to Bellmans Ck)
Watershed Name From Spatial Overlay: Hackensack R (below/incl Hirshfeld Bk)

266
East
1/2-1
0.713 mi.
3767 ft.

315 25TH ST.
UNION CITY, NJ 07086

NJ SHWS S112172810
NJ Release N/A

Relative:
Higher

SHWS:
Site ID: 487843
Status: Active
Home Owner: Yes
PI Number: 615272

Actual:
196 ft.

Map ID
Direction
Distance
Elevation

MAP FINDINGS

Site

Database(s)

EDR ID Number
EPA ID Number

(Continued)

S112172810

Detail As Of April 2012:

X Coord Site:	Not reported
X Coord PI:	Not reported
Y Coord Site:	Not reported
Y Coord PI:	Not reported

NJ Release:

Facility Type:	Residential
Facility Phone:	Not reported
Incident Date:	07/19/2012
Incident Time:	Not reported
TD Log #:	432758
Case Number:	12-07-19-1420-31
Date Received:	07/19/2012
Nature of Incident:	Not reported
Operator:	Not reported
Incident Type:	Underground Storage Tank
Incident Location:	RESIDENCE
Location:	Not reported
Other Location:	Not reported
Contact Name:	Not reported
Caller Name:	Not reported
Caller Title:	Not reported
Caller Address:	Not reported
Caller City,St,Zip:	Not reported
Caller Telephone:	Not reported
Substance(s):	Not reported
Substance Type:	Not reported
Substance Identity:	Not reported
CAS Number:	Not reported
A310 Letter:	Not reported
TCPA Chemical:	Not reported
Hazrds Material:	Not reported
COMU:	Not reported
Ref. Code:	Not reported
Amt Released:	Not reported
Contained:	Not reported
Release Type:	Not reported
Release VE:	Not reported
Injuries:	No
Public Exposure:	No
Facility Evacuation:	No
Police at Scene:	No
Firemen at Scene:	No
Contamination of:	Not reported
Receiving Water:	Not reported
Status at Spill:	Not reported
NJ Spill Date:	Not reported
NJ Spill Time:	Not reported
NJ Spill Name:	Not reported
NJ Spill Title:	Not reported
NJ Spill Phone:	Not reported
Other Date:	Not reported
Other Time:	Not reported
Other Name:	Not reported
Other Title:	Not reported

Map ID
Direction
Distance
Elevation

MAP FINDINGS

Site

Database(s)

EDR ID Number
EPA ID Number

(Continued)

S112172810

Other Telephone:	Not reported
Public Evacuation:	No
Assistance Requested:	Not reported
Wind Direction/Speed:	Not reported
Local Municipality Notified:	Not reported
Local Municipality Name:	Not reported
Local Municipality Title:	Not reported
Local Municipality Telephone:	Not reported
Local Municipality Date:	Not reported
Local Municipality Time:	Not reported
Incident Description:	Not reported
Incident Name:	Not reported
Incident Referred To:	Not reported
Incident Region:	Not reported
Incident Telephone:	Not reported
Incident Date:	Not reported
Incident time:	Not reported
Incident ITM:	Not reported
Comments:	Not reported
Date A310 Letter Printed:	Not reported
Date Local Authority Was Notified:	Not reported
Date Updated:	Not reported
Date Report Faxed to Local Authority:	Not reported
Local Authority Notification Date:	Not reported
Rep Receive Date:	07/19/2012
Reporter Type:	Other
Reporter Name:	REDACTED
Reporter Title:	REDACTED
Reporter Org:	REDACTED
Reporter Address:	Not reported
Reporter City,St,Zip:	Not reported
Reporter County:	Not reported
Incident Status:	Terminated
Incident Category:	Other
Incident Source:	TINA MAGARELLI
Incident Address:	315 25TH ST.
Incident Address 2:	Not reported
Incident City,St,Zip:	Union City, NJ 07086
Incident County:	Hudson
DEP Requested:	No
Confidential:	Not reported
Notify Type:	Not reported
Road Closed:	No
Direction:	Not reported
Responsible Party:	Not reported
Responsible Party Name:	Not reported
Responsible Party Contact:	Not reported
Responsible Party Title:	Not reported
Responsible Party Phone:	Not reported
Responsible Party Street:	Not reported
Responsible Party County:	Not reported
Responsible Party City,St,Zip:	Not reported
Memo. Of Understanding:	Not reported
Drill/trng Exercise:	Not reported
Hazardous:	Not reported

Map ID
Direction
Distance
Elevation

MAP FINDINGS

EDR ID Number
EPA ID Number

BO267
East
1/2-1
0.714 mi.
3772 ft.

2406 PALISADE AVENUE
2406 PALISADE AVE
WEEHAWKEN TWP, NJ 07087

Site 2 of 2 in cluster BO

NJ SHWS
NJ NJEMS

S109308211
N/A

Relative:
Higher

SHWS:
Site ID: 73893
Status: Closed
Home Owner: No
PI Number: G000036418

Actual:
198 ft.

Detail As Of April 2012:
X Coord Site: Not reported
X Coord PI: Not reported
Y Coord Site: Not reported
Y Coord PI: Not reported

NJEMS:

Site Id: 73893
Municipality: WEEHAWKEN TWP
Municipality Name From Spatial Overlay: WEEHAWKEN TWP
GNIS Civil Code For Municipality: 882224
Municipal Code (NJ-1040): 0911
X Coord: 622480
Y Coord: 704599
Coord System: NJ STATE PLANE (NAD83) - USFEET
Coord Type: GIS Parcel Centroid
Coord Orign: DEP-GIS
State Standard Numeric Code From Spatial Overlay: 0911
Unique Feature Number For Municipality From Spatial Overlay: Not reported
Eleven Digit Hydrologic Unit Code From Spatial Overlay: 02030101170
Fourteen Digit Hydrologic Unit Code From Spatial Overlay: 02030101170010
Watershed Management Area Number From Spatial Overlay: 05
Watershed Management Area Name From Spatial Overlay: Hackensack, Hudson, and Pascack
Water Region Code From Spatial Overlay: 1
Water Region Name From Spatial Overlay: Northeast
Sub Watershed Name From Overlay: Hudson River
Watershed Name From Spatial Overlay: Hudson River

BP268
SE
1/2-1
0.717 mi.
3786 ft.

RESIDENCE
307 16TH ST
UNION CITY, NJ

Site 2 of 3 in cluster BP

NJ SHWS
NJ SPILLS

S104960287
N/A

Relative:
Higher

SHWS:
Site ID: 80114
Status: Closed
Home Owner: No
PI Number: G000041564

Actual:
206 ft.

Detail As Of April 2012:
X Coord Site: Not reported
X Coord PI: Not reported
Y Coord Site: Not reported
Y Coord PI: Not reported

NJ SPILL:
Facility ID: 72943

Map ID
Direction
Distance
Elevation

MAP FINDINGS

Site

Database(s)

EDR ID Number
EPA ID Number

RESIDENCE (Continued)

S104960287

Case Number: 01-01-09-1643-40
Notify Type: Other
Date Received: 01/09/2001
Location: Other
Other Location: Not reported
Incident Date: 12/30/1999
Incident Time: Not reported
A310 Letter: True
Ref. Code: 101
COMU: 0910
CAS Number: Not reported
Hazardous: No
Incident Location: Not reported
Facility Type: Residential
Facility Phone: Not reported
Substance(s): Not reported
Substance Type: Not reported
Substance Identity: Not reported
TCPA Chemical: Not reported
Hazrds Material: Not reported
Amnt Released: Not reported
Release VE: Not reported
Contained: Not reported
Release Type: Not reported
Incident Desc: Not reported
Status at Spill: 1/550 GAL UST REMOVED. CLEAN UP COMPLETED.
NJ Spill Date: Not reported
NJ Spill Time: Not reported
NJ Spill Name: Not reported
NJ Spill Title: Not reported
NJ Spill Phone: Not reported
Other Date: Not reported
Other Time: Not reported
Other Name: Not reported
Other Title: Not reported
Other Phone: Not reported
Injuries: No
Public Exposure: No
Road Closed: No
Facility Evacuation: No
Receiving Water: Not reported
Public Evacuation: No
Police at Scene: No
Firemen at Scene: No
Contamination of: Land
Nature of Incident: Not reported
Wind Direction/Speed: 0
Assistance Requested: No
Memo. Of Understanding: No
Drill/trng Exercise: No
Operator: CHRIS
Contact Name: Not reported
Caller Name: REDACTED
Caller Title: Not reported
Caller Address: Not reported
Caller City,St,Zip: Not reported
Caller Phone: Not reported

Map ID
Direction
Distance
Elevation

MAP FINDINGS

Site

Database(s)

EDR ID Number
EPA ID Number

RESIDENCE (Continued)

S104960287

Responsible Party: Known
Responsible Party Name: RESIDENCE
Responsible Party Contact: MARY MCCLOSKY
Responsible Party Title: OWNER
Responsible Party Telephone: Not reported
Responsible Party Street: 307 16TH ST
Responsible Party Municipality: UNION CITY
Responsible Party State: NJ
Responsible Party Zip: Not reported
Responsible City,St,Zip: UNION CITY, NJ
Responsible Party County: HUDSON
Local Municipality: No
Local Municipality Name: Not reported
Local Municipality Title: Not reported
Local Municipality Phone: Not reported
Local Municipality Date: Not reported
Local Municipality Time: Not reported
Incident Name: Not reported
Incident Referred To: Not reported
Incident Region: Not reported
Incident Phone: Not reported
Incident Date: Not reported
Comments: Not reported
Date A310 Letter Printed: Not reported
Date Local Authority Was Notified: Not reported
Date Update: Not reported
Date Report Faxed to Local Authority: Not reported
Local Authority Notification Date: Not reported
Reporter Name: Not reported
Reporter Type: Not reported
Rep Received Date: Not reported
Reporter Title: Not reported
Reporter Orgzn: Not reported
Reporter Address: Not reported
Reporter City,St,Zip: Not reported
Reporter County: Not reported
Incident Type: Not reported
Incident Status: Not reported
Incident Category: Not reported
Incident Source: Not reported
Incident Address: Not reported
Incident Address 2: Not reported
Incident City,St,Zip: Not reported
Incident County: Not reported
DEP Requested: Not reported
Confidential: Not reported

BQ269
SSE
1/2-1
0.728 mi.
3842 ft.
METRO INTERNATIONAL DISTRIBUTORS INC
1215 NEW YORK AVE
UNION CITY, NJ 07087
Site 1 of 2 in cluster BQ

Relative:
Higher

FINDS:

Actual:
208 ft.

Registry ID: 110032300631
Environmental Interest/Information System

FINDS
NJ SHWS
NJ ISRA
NJ NJEMS
1010525723
N/A

Map ID
Direction
Distance
Elevation

MAP FINDINGS

Site

Database(s)

EDR ID Number
EPA ID Number

METRO INTERNATIONAL DISTRIBUTORS INC (Continued)

1010525723

NJ-NJEMS (New Jersey - New Jersey Environmental Management System).
The Department of Environmental Protection (NJDEP) manages large
databases of environmental information in this integrated system.

SHWS:

Site ID: 77419
Status: Closed
Home Owner: No
PI Number: G000013686

Detail As Of April 2012:

X Coord Site: Not reported
X Coord PI: Not reported
Y Coord Site: Not reported
Y Coord PI: Not reported

NJ ISRA:

Pi Number: G000013686
Action Number: ISR920002
Title: E92085 Metro Distributors Inco
Isra Trg: Finalized Date Not reported
Start Date: 06/03/1992
Case Status: NFA (No Further Action) HISTORIC
Case No: E92085
Case Name: Metro Distributors Incorporated
Trigger Type: Cessation
Trigger Date: 04/27/1992

Pi Number: G000013686
Action Number: ISR920002
Title: E92085 Metro Distributors Inco
Isra Trg: Finalized Date Not reported
Start Date: 06/03/1992
Case Status: NFA (No Further Action) HISTORIC
Case No: E92085
Case Name: Metro Distributors Incorporated
Trigger Type: Property Sale
Trigger Date: 04/27/1992

NJEMS:

Site Id: 77419
Municipality: UNION CITY
Municipality Name From Spatial Overlay: UNION CITY
GNIS Civil Code For Municipality: 885424
Municipal Code (NJ-1040): 0910
X Coord: 620598
Y Coord: 701864
Coord System: NJ STATE PLANE (NAD83) - USFEET
Coord Type: Exact Address Match
Coord Origin: DEP-GIS
State Standard Numeric Code From Spatial Overlay: 0910
Unique Feature Number For Municipality From Spatial Overlay: Not reported
Eleven Digit Hydrologic Unit Code From Spatial Overlay: 02030101170
Fourteen Digit Hydrologic Unit Code From Spatial Overlay: 02030101170010
Watershed Management Area Number From Spatial Overlay: 05

Map ID
Direction
Distance
Elevation

MAP FINDINGS

Site

Database(s)

EDR ID Number
EPA ID Number

METRO INTERNATIONAL DISTRIBUTORS INC (Continued)

1010525723

Watershed Management Area Name From Spatial Overlay: Hackensack, Hudson, and Pascack
Water Region Code From Spatial Overlay: 1
Water Region Name From Spatial Overlay: Northeast
Sub Watershed Name From Overlay: Hudson River
Watershed Name From Spatial Overlay: Hudson River

BQ270
SSE
1/2-1
0.730 mi.
3853 ft.

CASA MANITO INC
1208 NEW YORK AVE
UNION CITY, NJ 07087

Site 2 of 2 in cluster BQ

NJ SHWS
NJ HIST LUST
NJ Release
NJ NJEMS

S104588001
N/A

Relative:
Higher

SHWS:
Site ID: 51928
Status: Closed
Home Owner: No
PI Number: 018134

Actual:
208 ft.

Detail As Of April 2012:
X Coord Site: Not reported
X Coord PI: Not reported
Y Coord Site: Not reported
Y Coord PI: Not reported

LUST HIST:

Case ID: 89-04-11-1533
Lead Program Assigned: Bureau of Underground Storage Tanks
Facility Status: **Site Issued Letter of No Further Action for Area(s) Of Concern**
UST ID: 0181343
TMS Number: Not reported
Remedial Level: Not reported
Case Manager: Not reported
Facility Phone: Not reported
No Further Action: 11/1/1991 0:00:00
RAW Approved: Not reported
CEA: Not reported
Date CEA Lifted: Not reported
Dead Notice: Not reported

NJ Release:

Facility Type: Not reported
Facility Phone: N/A
Incident Date: 04/11/1989
Incident Time: 0700
TD Log #: 3362
Case Number: 89-04-11-1533
Date Received: 04/11/1989
Nature of Incident: Citizen
Operator: JIMH
Incident Type: Not reported
Incident Location: Not reported
Location: Not reported
Other Location: Not reported
Contact Name: Not reported
Caller Name: REDACTED
Caller Title: Not reported
Caller Address: Not reported

Map ID
Direction
Distance
Elevation

MAP FINDINGS

Site

Database(s)

EDR ID Number
EPA ID Number

CASA MANITO INC (Continued)

S104588001

Caller City,St,Zip:	Not reported
Caller Telephone:	Not reported
Substance(s):	GASOLINE
Substance Type:	Liquid
Substance Identity:	Known
CAS Number:	Not reported
A310 Letter:	Yes
TCPA Chemical:	No
Hazrds Material:	Yes
COMU:	0910
Ref. Code:	01
Amt Released:	UNK
Contained:	Yes
Release Type:	Not reported
Release VE:	Not reported
Injuries:	No
Public Exposure:	Not reported
Facility Evacuation:	No
Police at Scene:	Not reported
Firemen at Scene:	Not reported
Contamination of:	Not reported
Receiving Water:	Not reported
Status at Spill:	Not reported
NJ Spill Date:	1989-04-11 00:00:00
NJ Spill Time:	Not reported
NJ Spill Name:	Not reported
NJ Spill Title:	OEM
NJ Spill Phone:	Not reported
Other Date:	Not reported
Other Time:	Not reported
Other Name:	Not reported
Other Title:	Not reported
Other Telephone:	Not reported
Public Evacuation:	Not reported
Assistance Requested:	Not reported
Wind Direction/Speed:	0
Local Municipality Notified:	Not reported
Local Municipality Name:	LT BERGBAUER
Local Municipality Title:	UNION CITY
Local Municipality Telephone:	201-865-1111
Local Municipality Date:	04/11/1989
Local Municipality Time:	1543
Incident Description:	L.U.S.T.
Incident Name:	W JANICEK
Incident Referred To:	DEQ
Incident Region:	ER1
Incident Telephone:	OFFICE
Incident Date:	04/11/1989
Incident time:	1538
Incident ITM:	T
Incident Name:	Not reported
Incident Referred To:	DEQ
Incident Region:	HQ1
Incident Telephone:	Not reported
Incident Date:	Not reported
Incident Time:	Not reported
Incident ITM:	Not reported

Map ID
Direction
Distance
Elevation

MAP FINDINGS

Site

Database(s)

EDR ID Number
EPA ID Number

CASA MANITO INC (Continued)

S104588001

Comments: Not reported
Date A310 Letter Printed: Not reported
Date Local Authority Was Notified: Not reported
Date Updated: Not reported
Date Report Faxed to Local Authority: Not reported
Local Authority Notification Date: Not reported
Rep Receive Date: Not reported
Reporter Type: Not reported
Reporter Name: Not reported
Reporter Title: Not reported
Reporter Org: Not reported
Reporter Address: Not reported
Reporter City,St,Zip: Not reported
Reporter County: Not reported
Incident Status: Not reported
Incident Category: Not reported
Incident Source: Not reported
Incident Address: Not reported
Incident Address 2: Not reported
Incident City,St,Zip: Not reported
Incident County: Not reported
DEP Requested: Not reported
Confidential: Not reported
Notify Type: Not reported
Road Closed: Not reported
Direction: Not reported
Responsible Party: Not reported
Responsible Party Name: AMACO STATION
Responsible Party Contact: Not reported
Responsible Party Title: Not reported
Responsible Party Phone: Not reported
Responsible Party Street: 1208 NEW YORK AVE
Responsible Party County: Not reported
Responsible Party City,St,Zip: UNION CITY
Memo. Of Understanding: Not reported
Drill/trng Exercise: Not reported
Hazardous: Not reported

NJEMS:

Site Id: 51928
Municipality: UNION CITY
Municipality Name From Spatial Overlay: UNION CITY
GNIS Civil Code For Municipality: 885424
Municipal Code (NJ-1040): 0910
X Coord: 620600
Y Coord: 701867
Coord System: NJ STATE PLANE (NAD83) - USFEET
Coord Type: Exact Address Match
Coord Origin: DEP-GIS
State Standard Numeric Code From Spatial Overlay: 0910
Unique Feature Number For Municipality From Spatial Overlay: Not reported
Eleven Digit Hydrologic Unit Code From Spatial Overlay: 02030101170
Fourteen Digit Hydrologic Unit Code From Spatial Overlay: 02030101170010
Watershed Management Area Number From Spatial Overlay: 05
Watershed Management Area Name From Spatial Overlay: Hackensack, Hudson, and Pascack
Water Region Code From Spatial Overlay: 1
Water Region Name From Spatial Overlay: Northeast

Map ID
Direction
Distance
Elevation

MAP FINDINGS

Site

Database(s)

EDR ID Number
EPA ID Number

CASA MANITO INC (Continued)

S104588001

Sub Watershed Name From Overlay: Hudson River
Watershed Name From Spatial Overlay: Hudson River

271
East
1/2-1
0.731 mi.
3860 ft.

313 26TH STREET
313 26TH ST
UNION CITY, NJ 07087

NJ SHWS S115584110
NJ NJEMS N/A

Relative:
Higher

SHWS:
Site ID: 476461
Status: Closed
Home Owner: Yes
PI Number: 601029

Actual:
192 ft.

Detail As Of April 2012:
X Coord Site: Not reported
X Coord PI: Not reported
Y Coord Site: Not reported
Y Coord PI: Not reported

NJEMS:
Site Id: 476461
Municipality: UNION CITY
Municipality Name From Spatial Overlay: UNION CITY
GNIS Civil Code For Municipality: 885424
Municipal Code (NJ-1040): 0910
X Coord: 622346
Y Coord: 705003
Coord System: NJ STATE PLANE (NAD83) - USFEET
Coord Type: GIS Parcel Centroid
Coord Origin: DEP-GIS
State Standard Numeric Code From Spatial Overlay: 0910
Unique Feature Number For Municipality From Spatial Overlay: Not reported
Eleven Digit Hydrologic Unit Code From Spatial Overlay: 02030103180
Fourteen Digit Hydrologic Unit Code From Spatial Overlay: 02030103180080
Watershed Management Area Number From Spatial Overlay: 05
Watershed Management Area Name From Spatial Overlay: Hackensack, Hudson, and Pascack
Water Region Code From Spatial Overlay: 1
Water Region Name From Spatial Overlay: Northeast
Sub Watershed Name From Overlay: Hackensack R (Rt 3 to Bellmans Ck)
Watershed Name From Spatial Overlay: Hackensack R (below/incl Hirshfeld Bk)

BP272
SE
1/2-1
0.731 mi.
3862 ft.

1508 PALISADE AVENUE
1508 PALISADE AVE
UNION CITY, NJ 07087
Site 3 of 3 in cluster BP

FINDS 1011453963
NJ SHWS N/A
NJ NJEMS

Relative:
Higher

FINDS:
Registry ID: 110035950673

Actual:
207 ft.

Environmental Interest/Information System
NJ-NJEMS (New Jersey - New Jersey Environmental Management System).
The Department of Environmental Protection (NJDEP) manages large

Map ID
Direction
Distance
Elevation

MAP FINDINGS

Site

Database(s)

EDR ID Number
EPA ID Number

1508 PALISADE AVENUE (Continued)

1011453963

databases of environmental information in this integrated system.

SHWS:

Site ID: 377066
Status: Closed
Home Owner: Yes
PI Number: 467291

Detail As Of April 2012:

X Coord Site: Not reported
X Coord PI: Not reported
Y Coord Site: Not reported
Y Coord PI: Not reported

NJEMS:

Site Id: 377066
Municipality: UNION CITY
Municipality Name From Spatial Overlay: UNION CITY
GNIS Civil Code For Municipality: 885424
Municipal Code (NJ-1040): 0910
X Coord: 621431
Y Coord: 702393
Coord System: NJ STATE PLANE (NAD83) - USFEET
Coord Type: GIS Parcel Centroid
Coord Origin: DEP-GIS
State Standard Numeric Code From Spatial Overlay: 0910
Unique Feature Number For Municipality From Spatial Overlay: Not reported
Eleven Digit Hydrologic Unit Code From Spatial Overlay: 02030101170
Fourteen Digit Hydrologic Unit Code From Spatial Overlay: 02030101170010
Watershed Management Area Number From Spatial Overlay: 05
Watershed Management Area Name From Spatial Overlay: Hackensack, Hudson, and Pascack
Water Region Code From Spatial Overlay: 1
Water Region Name From Spatial Overlay: Northeast
Sub Watershed Name From Overlay: Hudson River
Watershed Name From Spatial Overlay: Hudson River

BR273
SSE
1/2-1
0.733 mi.
3870 ft.

522 10TH STREET
522 10TH ST
UNION CITY, NJ

NJ SHWS S116228257
N/A

Site 1 of 2 in cluster BR

Relative:
Higher

SHWS:

Site ID: 493780
Status: Closed
Home Owner: Yes
PI Number: 622400

Actual:
200 ft.

Detail As Of April 2012:

X Coord Site: Not reported
X Coord PI: Not reported
Y Coord Site: Not reported
Y Coord PI: Not reported

Map ID
Direction
Distance
Elevation

MAP FINDINGS

Site

Database(s)

EDR ID Number
EPA ID Number

274
SE
1/2-1
0.734 mi.
3874 ft.

GULF SERVICE STATION (FORMER)
1600 PALISADE AVE
UNION CITY, NJ

NJ SHWS **S104390288**
NJ HIST LUST **N/A**

Relative:
Higher

SHWS:
Site ID: 50283
Status: Active
Home Owner: No
PI Number: 012300

Actual:
204 ft.

Detail As Of April 2012:
X Coord Site: Not reported
X Coord PI: Not reported
Y Coord Site: Not reported
Y Coord PI: Not reported

LUST HIST:

Case ID: 92-12-01-1535
Lead Program Assigned: Bureau of Field Operations - Initial Notice Section
Facility Status: Administrative Deficiencies Exist
UST ID: 0123004
TMS Number: N99-0010;C99-0024
Remedial Level: Site has 1 area of concern with 1 media of concern.
Case Manager: Robert Posey
Facility Phone: (609) 777-1911
No Further Action: Not reported
RAW Approved: Not reported
CEA: Not reported
Date CEA Lifted: Not reported
Dead Notice: Not reported

275
SSE
1/2-1
0.735 mi.
3880 ft.

417 12TH ST
UNION CITY, NJ 07087

NJ SHWS **S109407314**
NJ Release **N/A**

Relative:
Higher

SHWS:
Site ID: 13841
Status: Active
Home Owner: No
PI Number: 034071

Actual:
207 ft.

Detail As Of April 2012:
X Coord Site: Not reported
X Coord PI: Not reported
Y Coord Site: Not reported
Y Coord PI: Not reported

NJ Release:

Facility Type: Commercial
Facility Phone: Not reported
Incident Date: 04/17/2007
Incident Time: Not reported
TD Log #: 296141
Case Number: 08-11-18-1312-57
Date Received: 11/18/2008
Nature of Incident: Not reported

Map ID
Direction
Distance
Elevation

MAP FINDINGS

Site

Database(s)

EDR ID Number
EPA ID Number

(Continued)

S109407314

Operator:	Not reported
Incident Type:	Underground Storage Tank
Incident Location:	MARTIN SERVICE CENTER
Location:	Not reported
Other Location:	Not reported
Contact Name:	ALEX MARTIN
Caller Name:	Not reported
Caller Title:	Not reported
Caller Address:	Not reported
Caller City,St,Zip:	Not reported
Caller Telephone:	Not reported
Substance(s):	Not reported
Substance Type:	Not reported
Substance Identity:	Not reported
CAS Number:	Not reported
A310 Letter:	Not reported
TCPA Chemical:	Not reported
Hazrds Material:	Not reported
COMU:	Not reported
Ref. Code:	Not reported
Amt Released:	Not reported
Contained:	Not reported
Release Type:	Not reported
Release VE:	Not reported
Injuries:	No
Public Exposure:	No
Facility Evacuation:	No
Police at Scene:	No
Firemen at Scene:	No
Contamination of:	Not reported
Receiving Water:	Not reported
Status at Spill:	Not reported
NJ Spill Date:	Not reported
NJ Spill Time:	Not reported
NJ Spill Name:	Not reported
NJ Spill Title:	Not reported
NJ Spill Phone:	Not reported
Other Date:	Not reported
Other Time:	Not reported
Other Name:	Not reported
Other Title:	Not reported
Other Telephone:	Not reported
Public Evacuation:	No
Assistance Requested:	Not reported
Wind Direction/Speed:	Not reported
Local Municipality Notified:	Not reported
Local Municipality Name:	Not reported
Local Municipality Title:	Not reported
Local Municipality Telephone:	Not reported
Local Municipality Date:	Not reported
Local Municipality Time:	Not reported
Incident Description:	Not reported
Incident Name:	Not reported
Incident Referred To:	Not reported
Incident Region:	Not reported
Incident Telephone:	Not reported
Incident Date:	Not reported

Map ID
Direction
Distance
Elevation

MAP FINDINGS

Site

Database(s)

EDR ID Number
EPA ID Number

(Continued)

S109407314

Incident time: Not reported
Incident ITM: Not reported
Comments: Not reported
Date A310 Letter Printed: Not reported
Date Local Authority Was Notified: Not reported
Date Updated: Not reported
Date Report Faxed to Local Authority: Not reported
Local Authority Notification Date: Not reported
Rep Receive Date: 11/18/2008
Reporter Type: Facility Rep.
Reporter Name: REDACTED
Reporter Title: REDACTED
Reporter Org: REDACTED
Reporter Address: Not reported
Reporter City,St,Zip: Not reported
Reporter County: Not reported
Incident Status: Terminated
Incident Category: Facility
Incident Source: MARTIN SERVICE CENTER
Incident Address: 417 12TH ST
Incident Address 2: Not reported
Incident City,St,Zip: Union City, NJ 07087
Incident County: Hudson
DEP Requested: No
Confidential: Not reported
Notify Type: Not reported
Road Closed: No
Direction: Not reported
Responsible Party: Not reported
Responsible Party Name: Not reported
Responsible Party Contact: Not reported
Responsible Party Title: Not reported
Responsible Party Phone: Not reported
Responsible Party Street: Not reported
Responsible Party County: Not reported
Responsible Party City,St,Zip: Not reported
Memo. Of Understanding: Not reported
Drill/trng Exercise: Not reported
Hazardous: Not reported

276
West
1/2-1
0.735 mi.
3882 ft.

MCKAYS SLF
PENHORN AVE
SECAUCUS TOWN, NJ 07094

NJ SHWS
NJ HIST HWS
NJ ENG CONTROLS
NJ INST CONTROL

S105005885
N/A

Relative:
Lower

SHWS:
Site ID: 66263
Status: Active
Home Owner: No
PI Number: G000004462

Actual:
5 ft.

Detail As Of April 2012:
X Coord Site: 613650
X Coord PI: 613650
Y Coord Site: 703657
Y Coord PI: 703657

Map ID
Direction
Distance
Elevation

MAP FINDINGS

Site

Database(s)

EDR ID Number
EPA ID Number

MCKAYS SLF (Continued)

S105005885

HIST SHWS:

Case Status: Active
Status Date: 10/31/2003
Case ID: G000004462
Contact: BLRM
Sub Section Label: A: Sites with On-Site Sources of Contamination
Site Municipality: 0909
Remedial Level Code: C3
Classification exception area dt: Ongoing
Classification exception area dt: 6/18/2001
Deed Notice Status: Ongoing
Deed Notice Date: Not reported
Engineering Control Status: None
Engineering Control Date: Not reported
National Priorities List Status: Not reported
National Priorities List Date: Not reported
X Coordinate: 613650
Y Coordinate: 703657
Coordinate System: NJ State Plane (NAD83) - USFEET

NJ ENGINEERING CONTROLS:

Site ID: 66263
Pi Number: G000004462
Pi Name: MCKAYS LANDFILL
Owner Name: Bhasin, Hasbans
DER Filed Date: 12/27/2000
DER Lifted Date: Not reported
Der Deed Usage (si): Restricted
Deed Specific Requirement: Not reported
Deeds Parameter Desc: Chromium (VI)
Deeds Depth: 0.50
Comments: Not reported

NJ INSTITUTIONAL CONTROL:

Facility ID: 66263
Date Established (SI): 06/18/2001
Date Closed/Lifted (SI): Not reported
Pi Number: G000004462
Pi Name: MCKAYS LANDFILL
CEA Description (SI): Benzene
CEA Case Track #: 47182
CEA Duration: 5.00
Intermediate Durations: No

Facility ID: 66263
Date Established (SI): 06/18/2001
Date Closed/Lifted (SI): Not reported
Pi Number: G000004462
Pi Name: MCKAYS LANDFILL
CEA Description (SI): Benzene
CEA Case Track #: 47183
CEA Duration: 5.00
Intermediate Durations: No

Facility ID: 66263
Date Established (SI): 06/18/2001

Map ID
Direction
Distance
Elevation

MAP FINDINGS

Site

Database(s)

EDR ID Number
EPA ID Number

MCKAYS SLF (Continued)

S105005885

Date Closed/Lifted (SI): Not reported
PI Number: G000004462
PI Name: MCKAYS LANDFILL
CEA Description (SI): Benzene
CEA Case Track #: Not reported
CEA Duration: 5.00
Intermediate Durations: No

Facility ID: 66263
Date Established (SI): 06/18/2001
Date Closed/Lifted (SI): Not reported
PI Number: G000004462
PI Name: MCKAYS LANDFILL
CEA Description (SI): Chlorobenzene
CEA Case Track #: 47182
CEA Duration: 5.00
Intermediate Durations: No

Facility ID: 66263
Date Established (SI): 06/18/2001
Date Closed/Lifted (SI): Not reported
PI Number: G000004462
PI Name: MCKAYS LANDFILL
CEA Description (SI): Chlorobenzene
CEA Case Track #: 47183
CEA Duration: 5.00
Intermediate Durations: No

Facility ID: 66263
Date Established (SI): 06/18/2001
Date Closed/Lifted (SI): Not reported
PI Number: G000004462
PI Name: MCKAYS LANDFILL
CEA Description (SI): Chlorobenzene
CEA Case Track #: Not reported
CEA Duration: 5.00
Intermediate Durations: No

BR277
SSE
1/2-1
0.741 mi.
3911 ft.

MEDIA RE CO LLC
1015 BERGENLINE AVE
UNION CITY, NJ

NJ SHWS **S116228405**
N/A

Site 2 of 2 in cluster BR

Relative:
Higher

SHWS:
Site ID: 496066
Status: Closed
Home Owner: Yes
PI Number: 625206

Actual:
202 ft.

Detail As Of April 2012:
X Coord Site: Not reported
X Coord PI: Not reported
Y Coord Site: Not reported
Y Coord PI: Not reported

Map ID
Direction
Distance
Elevation

MAP FINDINGS

Site

Database(s)

EDR ID Number
EPA ID Number

278
South
1/2-1
0.743 mi.
3923 ft.

714 7TH STREET
714 7TH ST
UNION CITY, NJ 07620

NJ SHWS
NJ Release
NJ VCP
NJ NJEMS

S106466336
N/A

Relative:
Higher

SHWS:

Site ID: 178273
Status: Closed
Home Owner: Yes
PI Number: 233612

Actual:
176 ft.

Detail As Of April 2012:

X Coord Site: Not reported
X Coord PI: Not reported
Y Coord Site: Not reported
Y Coord PI: Not reported

NJ Release:

Facility Type: Residential
Facility Phone: Not reported
Incident Date: 06/22/2004
Incident Time: Not reported
TD Log #: 102123
Case Number: 04-06-22-1606-31
Date Received: 06/22/2004
Nature of Incident: Not reported
Operator: Not reported
Incident Type: Underground Storage Tank
Incident Location: RESIDENCE AT
Location: Not reported
Other Location: Not reported
Contact Name: Not reported
Caller Name: Not reported
Caller Title: Not reported
Caller Address: Not reported
Caller City,St,Zip: Not reported
Caller Telephone: Not reported
Substance(s): Not reported
Substance Type: Not reported
Substance Identity: Not reported
CAS Number: Not reported
A310 Letter: Not reported
TCPA Chemical: Not reported
Hazardous Material: Not reported
COMU: Not reported
Ref. Code: Not reported
Amount Released: Not reported
Contained: Not reported
Release Type: Not reported
Release VE: Not reported
Injuries: No
Public Exposure: No
Facility Evacuation: No
Police at Scene: No
Firemen at Scene: No
Contamination of: Not reported
Receiving Water: Not reported
Status at Spill: Not reported

Map ID
Direction
Distance
Elevation

MAP FINDINGS

Site

Database(s)

EDR ID Number
EPA ID Number

714 7TH STREET (Continued)

S106466336

NJ Spill Date:	Not reported
NJ Spill Time:	Not reported
NJ Spill Name:	Not reported
NJ Spill Title:	Not reported
NJ Spill Phone:	Not reported
Other Date:	Not reported
Other Time:	Not reported
Other Name:	Not reported
Other Title:	Not reported
Other Telephone:	Not reported
Public Evacuation:	No
Assistance Requested:	Not reported
Wind Direction/Speed:	Not reported
Local Municipality Notified:	Not reported
Local Municipality Name:	Not reported
Local Municipality Title:	Not reported
Local Municipality Telephone:	Not reported
Local Municipality Date:	Not reported
Local Municipality Time:	Not reported
Incident Description:	Not reported
Incident Name:	Not reported
Incident Referred To:	Not reported
Incident Region:	Not reported
Incident Telephone:	Not reported
Incident Date:	Not reported
Incident time:	Not reported
Incident ITM:	Not reported
Comments:	Not reported
Date A310 Letter Printed:	Not reported
Date Local Authority Was Notified:	Not reported
Date Updated:	Not reported
Date Report Faxed to Local Authority:	Not reported
Local Authority Notification Date:	Not reported
Rep Receive Date:	06/22/2004
Reporter Type:	Other
Reporter Name:	REDACTED
Reporter Title:	REDACTED
Reporter Org:	REDACTED
Reporter Address:	Not reported
Reporter City,St,Zip:	Not reported
Reporter County:	Not reported
Incident Status:	Terminated
Incident Category:	Other
Incident Source:	MARTIN VITALE
Incident Address:	PO BOX 756
Incident Address 2:	Not reported
Incident City,St,Zip:	Alpine Boro, NJ 07620
Incident County:	Bergen
DEP Requested:	No
Confidential:	Not reported
Notify Type:	Not reported
Road Closed:	No
Direction:	Not reported
Responsible Party:	Not reported
Responsible Party Name:	Not reported
Responsible Party Contact:	Not reported
Responsible Party Title:	Not reported

Map ID
Direction
Distance
Elevation

MAP FINDINGS

Site

Database(s)

EDR ID Number
EPA ID Number

714 7TH STREET (Continued)

S106466336

Responsible Party Phone: Not reported
Responsible Party Street: Not reported
Responsible Party County: Not reported
Responsible Party City,St,Zip: Not reported
Memo. Of Understanding: Not reported
Drill/trng Exercise: Not reported
Hazardous: Not reported

VCP:

Incident Number: 04-06-22-1606-31
MOA Execution Date: 07/19/2004
Type Of Vcp File: HISTORICAL
Pi Number: Not reported
Case Type(Case Type): Not reported
Case Contact: Department Not reported
Case Contact Name: Not reported
Case Contact: Organization Not reported
Case Contact: Address: Line1 Not reported
Case Contact: Address: Line2 Not reported
Case Contact: Address: Line3 Not reported
Case Contact City,St,Zip: Not reported

NJEMS:

Site Id: 178273
Municipality: UNION CITY
Municipality Name From Spatial Overlay: UNION CITY
GNIS Civil Code For Municipality: 885424
Municipal Code (NJ-1040): 0910
X Coord: 618749
Y Coord: 701342
Coord System: NJ STATE PLANE (NAD83) - USFEET
Coord Type: Hard Copy Map
Coord Origin: DEP-Program
State Standard Numeric Code From Spatial Overlay: 0910
Unique Feature Number For Municipality From Spatial Overlay: Not reported
Eleven Digit Hydrologic Unit Code From Spatial Overlay: 02030103180
Fourteen Digit Hydrologic Unit Code From Spatial Overlay: 02030103180100
Watershed Management Area Number From Spatial Overlay: 05
Watershed Management Area Name From Spatial Overlay: Hackensack, Hudson, and Pascack
Water Region Code From Spatial Overlay: 1
Water Region Name From Spatial Overlay: Northeast
Sub Watershed Name From Overlay: Hackensack R (below Amtrak bridge)
Watershed Name From Spatial Overlay: Hackensack R (below/incl Hirshfeld Bk)

BS279
SE
1/2-1
0.743 mi.
3925 ft.

316 14TH STREET
316 14TH ST
UNION CITY, NJ
Site 1 of 2 in cluster BS

NJ SHWS S117387634
N/A

Relative:
Higher

SHWS:
Site ID: 526060
Status: Closed
Home Owner: Yes
PI Number: 660695

Actual:
210 ft.

Detail As Of April 2012:

Map ID
Direction
Distance
Elevation

MAP FINDINGS

Site

Database(s)

EDR ID Number
EPA ID Number

316 14TH STREET (Continued)

S117387634

X Coord Site: Not reported
X Coord PI: Not reported
Y Coord Site: Not reported
Y Coord PI: Not reported

**280
South
1/2-1
0.744 mi.
3928 ft.**

**819 6TH STREET
UNION CITY, NJ 07087**

**NJ SHWS
NJ Release**

**S110682224
N/A**

**Relative:
Higher**

SHWS:
Site ID: 449908
Status: Closed
Home Owner: Yes
PI Number: 565744

**Actual:
169 ft.**

Detail As Of April 2012:

X Coord Site: Not reported
X Coord PI: Not reported
Y Coord Site: Not reported
Y Coord PI: Not reported

NJ Release:

Facility Type: Residential
Facility Phone: Not reported
Incident Date: 01/06/2011
Incident Time: Not reported
TD Log #: 375805
Case Number: 11-01-06-1144-18
Date Received: 01/06/2011
Nature of Incident: Not reported
Operator: Not reported
Incident Type: Underground Storage Tank
Incident Location: RESIDENCE
Location: Not reported
Other Location: Not reported
Contact Name: Not reported
Caller Name: Not reported
Caller Title: Not reported
Caller Address: Not reported
Caller City,St,Zip: Not reported
Caller Telephone: Not reported
Substance(s): Not reported
Substance Type: Not reported
Substance Identity: Not reported
CAS Number: Not reported
A310 Letter: Not reported
TCPA Chemical: Not reported
Hazrds Material: Not reported
COMU: Not reported
Ref. Code: Not reported
Amt Released: Not reported
Contained: Not reported
Release Type: Not reported
Release VE: Not reported
Injuries: No
Public Exposure: No

Map ID
Direction
Distance
Elevation

MAP FINDINGS

Site

Database(s)

EDR ID Number
EPA ID Number

(Continued)

S110682224

Facility Evacuation:	No
Police at Scene:	No
Firemen at Scene:	No
Contamination of:	Not reported
Receiving Water:	Not reported
Status at Spill:	Not reported
NJ Spill Date:	Not reported
NJ Spill Time:	Not reported
NJ Spill Name:	Not reported
NJ Spill Title:	Not reported
NJ Spill Phone:	Not reported
Other Date:	Not reported
Other Time:	Not reported
Other Name:	Not reported
Other Title:	Not reported
Other Telephone:	Not reported
Public Evacuation:	No
Assistance Requested:	Not reported
Wind Direction/Speed:	Not reported
Local Municipality Notified:	Not reported
Local Municipality Name:	Not reported
Local Municipality Title:	Not reported
Local Municipality Telephone:	Not reported
Local Municipality Date:	Not reported
Local Municipality Time:	Not reported
Incident Description:	Not reported
Incident Name:	Not reported
Incident Referred To:	Not reported
Incident Region:	Not reported
Incident Telephone:	Not reported
Incident Date:	Not reported
Incident time:	Not reported
Incident ITM:	Not reported
Comments:	Not reported
Date A310 Letter Printed:	Not reported
Date Local Authority Was Notified:	Not reported
Date Updated:	Not reported
Date Report Faxed to Local Authority:	Not reported
Local Authority Notification Date:	Not reported
Rep Receive Date:	01/06/2011
Reporter Type:	Other
Reporter Name:	REDACTED
Reporter Title:	REDACTED
Reporter Org:	REDACTED
Reporter Address:	Not reported
Reporter City,St,Zip:	Not reported
Reporter County:	Not reported
Incident Status:	Terminated
Incident Category:	Other
Incident Source:	GUIDO MIRANDO
Incident Address:	819 6th STREET
Incident Address 2:	Not reported
Incident City,St,Zip:	Union City, NJ 07087
Incident County:	Hudson
DEP Requested:	No
Confidential:	Not reported
Notify Type:	Not reported

Map ID
Direction
Distance
Elevation

MAP FINDINGS

Site

Database(s)

EDR ID Number
EPA ID Number

(Continued)

S110682224

Road Closed: No
Direction: Not reported
Responsible Party: Not reported
Responsible Party Name: Not reported
Responsible Party Contact: Not reported
Responsible Party Title: Not reported
Responsible Party Phone: Not reported
Responsible Party Street: Not reported
Responsible Party County: Not reported
Responsible Party City,St,Zip: Not reported
Memo. Of Understanding: Not reported
Drill/trng Exercise: Not reported
Hazardous: Not reported

281
SE
1/2-1
0.745 mi.
3931 ft.

1414 PALISADE AVENUE
1414 PALISADE AVE
UNION CITY, NJ

NJ SHWS S117387714
N/A

Relative:
Higher

SHWS:
Site ID: 526932
Status: Closed
Home Owner: Yes
PI Number: 661705

Actual:
203 ft.

Detail As Of April 2012:
X Coord Site: Not reported
X Coord PI: Not reported
Y Coord Site: Not reported
Y Coord PI: Not reported

BS282
SE
1/2-1
0.748 mi.
3952 ft.

311 14TH STREET
311 14TH ST
UNION CITY, NJ 07087
Site 2 of 2 in cluster BS

NJ SHWS S108264017
NJ Release N/A
NJ VCP
NJ NJEMS

Relative:
Higher

SHWS:
Site ID: 341392
Status: Closed
Home Owner: Yes
PI Number: 422185

Actual:
210 ft.

Detail As Of April 2012:
X Coord Site: 621117
X Coord PI: Not reported
Y Coord Site: 702087
Y Coord PI: Not reported

NJ Release:
Facility Type: Residential
Facility Phone: Not reported
Incident Date: 10/05/2006
Incident Time: Not reported
TD Log #: 207425
Case Number: 06-10-10-1002-57

Map ID
Direction
Distance
Elevation

MAP FINDINGS

Site

Database(s)

EDR ID Number
EPA ID Number

311 14TH STREET (Continued)

S108264017

Date Received:	10/10/2006
Nature of Incident:	Not reported
Operator:	Not reported
Incident Type:	Underground Storage Tank
Incident Location:	RESID
Location:	Not reported
Other Location:	Not reported
Contact Name:	BASILIO GONZALEZ
Caller Name:	Not reported
Caller Title:	Not reported
Caller Address:	Not reported
Caller City,St,Zip:	Not reported
Caller Telephone:	Not reported
Substance(s):	Not reported
Substance Type:	Not reported
Substance Identity:	Not reported
CAS Number:	Not reported
A310 Letter:	Not reported
TCPA Chemical:	Not reported
Hazrds Material:	Not reported
COMU:	Not reported
Ref. Code:	Not reported
Amt Released:	Not reported
Contained:	Not reported
Release Type:	Not reported
Release VE:	Not reported
Injuries:	No
Public Exposure:	No
Facility Evacuation:	No
Police at Scene:	No
Firemen at Scene:	No
Contamination of:	Not reported
Receiving Water:	Not reported
Status at Spill:	Not reported
NJ Spill Date:	Not reported
NJ Spill Time:	Not reported
NJ Spill Name:	Not reported
NJ Spill Title:	Not reported
NJ Spill Phone:	Not reported
Other Date:	Not reported
Other Time:	Not reported
Other Name:	Not reported
Other Title:	Not reported
Other Telephone:	Not reported
Public Evacuation:	No
Assistance Requested:	Not reported
Wind Direction/Speed:	Not reported
Local Municipality Notified:	Not reported
Local Municipality Name:	Not reported
Local Municipality Title:	Not reported
Local Municipality Telephone:	Not reported
Local Municipality Date:	Not reported
Local Municipality Time:	Not reported
Incident Description:	Not reported
Incident Name:	Not reported
Incident Referred To:	Not reported
Incident Region:	Not reported

Map ID
Direction
Distance
Elevation

MAP FINDINGS

Site

Database(s)

EDR ID Number
EPA ID Number

311 14TH STREET (Continued)

S108264017

Incident Telephone: Not reported
Incident Date: Not reported
Incident time: Not reported
Incident ITM: Not reported
Comments: Not reported
Date A310 Letter Printed: Not reported
Date Local Authority Was Notified: Not reported
Date Updated: Not reported
Date Report Faxed to Local Authority: Not reported
Local Authority Notification Date: Not reported
Rep Receive Date: 10/10/2006
Reporter Type: Citizen Complaint
Reporter Name: REDACTED
Reporter Title: REDACTED
Reporter Org: REDACTED
Reporter Address: Not reported
Reporter City,St,Zip: Not reported
Reporter County: Not reported
Incident Status: Terminated
Incident Category: Other
Incident Source: BASILIO GONZALEZ
Incident Address: 311 14TH ST
Incident Address 2: Not reported
Incident City,St,Zip: Union City, NJ 07087
Incident County: Hudson
DEP Requested: No
Confidential: Not reported
Notify Type: Not reported
Road Closed: No
Direction: Not reported
Responsible Party: Not reported
Responsible Party Name: Not reported
Responsible Party Contact: Not reported
Responsible Party Title: Not reported
Responsible Party Phone: Not reported
Responsible Party Street: Not reported
Responsible Party County: Not reported
Responsible Party City,St,Zip: Not reported
Memo. Of Understanding: Not reported
Drill/trng Exercise: Not reported
Hazardous: Not reported

VCP:

Incident Number: 06-10-10-1002-57
MOA Execution Date: 03/02/2007
Type Of Vcp File: CURRENT
Pi Number: 422185
Case Type(Case Type): MOA
Case Contact: Department Not reported
Case Contact Name: BASILIO GONZALEZ
Case Contact: Organization Not reported
Case Contact: Address: Line1 311 14TH ST
Case Contact: Address: Line2 Not reported
Case Contact: Address: Line3 Not reported
Case Contact City,St,Zip: Union City, NJ 07087

Map ID
Direction
Distance
Elevation

MAP FINDINGS

Site

Database(s)

EDR ID Number
EPA ID Number

311 14TH STREET (Continued)

S108264017

NJEMS:

Site Id: 341392
Municipality: UNION CITY
Municipality Name From Spatial Overlay: UNION CITY
GNIS Civil Code For Municipality: 885424
Municipal Code (NJ-1040): 0910
X Coord: 621010
Y Coord: 702127
Coord System: NJ STATE PLANE (NAD83) - USFEET
Coord Type: GIS Parcel Centroid
Coord Origin: DEP-GIS
State Standard Numeric Code From Spatial Overlay: 0910
Unique Feature Number For Municipality From Spatial Overlay: Not reported
Eleven Digit Hydrologic Unit Code From Spatial Overlay: 02030101170
Fourteen Digit Hydrologic Unit Code From Spatial Overlay: 02030101170010
Watershed Management Area Number From Spatial Overlay: 05
Watershed Management Area Name From Spatial Overlay: Hackensack, Hudson, and Pascack
Water Region Code From Spatial Overlay: 1
Water Region Name From Spatial Overlay: Northeast
Sub Watershed Name From Overlay: Hudson River
Watershed Name From Spatial Overlay: Hudson River

**283
NE
1/2-1
0.749 mi.
3956 ft.**

**KENNEDY CENTER
3196 KENNEDY BLVD
UNION CITY, NJ 07087**

**NJ SHWS
NJ HIST LUST
NJ UST
NJ Release
NJ NJEMS**

**U003195194
N/A**

**Relative:
Higher**

SHWS:

Site ID: 56939
Status: Closed
Home Owner: No
PI Number: 032087

**Actual:
173 ft.**

Detail As Of April 2012:

X Coord Site: Not reported
X Coord PI: Not reported
Y Coord Site: Not reported
Y Coord PI: Not reported

LUST HIST:

Case ID: 97-10-07-0913-33
Lead Program Assigned: Bureau of Underground Storage Tanks
Facility Status: Site Issued Letter of No Further Action for Area(s) Of Concern
UST ID: 0320870
TMS Number: C97-1015
Remedial Level: Site has 1 area of concern with 1 media of concern.
Case Manager: Gary Sanderson
Facility Phone: (609) 633-0544
No Further Action: 10/21/1998 0:00:00
RAW Approved: Not reported
CEA: Not reported
Date CEA Lifted: Not reported
Dead Notice: Not reported

UST:

Facility ID: 032087

Map ID
Direction
Distance
Elevation

MAP FINDINGS

Site

Database(s)

EDR ID Number
EPA ID Number

KENNEDY CENTER (Continued)

U003195194

Contact:

Owner Name: Not Identified Not Identified
Organization: ALBERT KRULL
Contact Type(UST Reg): Facility Operator
Contact Address (UST Reg): 10 E PALISADE AVE
Contact Address 2 (UST Reg): Not reported
Contact City,St,Zip (UST Reg): Englewood, NJ 07631

Owner Name: AL KRULL
Organization: UNION KENNEDY ASSOC LP
Contact Type(UST Reg): Tank Owner
Contact Address (UST Reg): 10 E PALISADE AVE - TREECO
Contact Address 2 (UST Reg): Not reported
Contact City,St,Zip (UST Reg): Englewood, NJ 07631

Tanks:

Tank Id: TANK-1
Tank Number: 0001
Tank Status: **Removed**
Tank Status Date: 11/04/1997
Install Date: 01/01/1944
Tank Contents: Heating Oil (No. 2)
Tank Size: 8000
Tank Compliance: No
Overfill: No
Compliance Monitoring?: No
Overfill Protection: No
Spill Containment: No
Tank Wellhead Protection: Not reported
Tank/Pipe Construction Type: Pipe Bare steel
Tank/Pipe Construction Type: Tank Bare steel
Tank/Pipe Monitor: Pipe None
Tank/Pipe Monitor: Tank None

NJ Release:

Facility Type: Commercial
Facility Phone: Not reported
Incident Date: 09/26/1995
Incident Time: 1658
TD Log #: 15355
Case Number: 95-9-26-1718-00
Date Received: 09/26/1995
Nature of Incident: Municipal
Operator: ROB
Incident Type: Not reported
Incident Location: Not reported
Location: Other
Other Location: Not reported
Contact Name: Not reported
Caller Name: REDACTED
Caller Title: Not reported
Caller Address: Not reported
Caller City,St,Zip: Not reported
Caller Telephone: Not reported
Substance(s): UNKNOWN GAS

Map ID
Direction
Distance
Elevation

MAP FINDINGS

Site

Database(s)

EDR ID Number
EPA ID Number

KENNEDY CENTER (Continued)

U003195194

Substance Type:	Gas
Substance Identity:	Known
CAS Number:	Not reported
A310 Letter:	No
TCPA Chemical:	Unknown
Hazrds Material:	Unknown
COMU:	0910
Ref. Code:	001
Amt Released:	UNKNOWN
Contained:	No
Release Type:	Continuous
Release VE:	Not reported
Injuries:	No
Public Exposure:	Yes
Facility Evacuation:	Yes
Police at Scene:	Yes
Firemen at Scene:	Yes
Contamination of:	Air
Receiving Water:	NONE
Status at Spill:	STRANGE ODORS COMING FROM UNKNOWN SOURCE CAUSING FACILITY TO BE EVACUATED. WORKERS ARE COMPLAINING ODOR IS CAUSING THEM TO FEEL ILL.
NJ Spill Date:	1995-09-26 00:00:00
NJ Spill Time:	1725
NJ Spill Name:	NJSP/OEM
NJ Spill Title:	TPR. MORENSKI
NJ Spill Phone:	609-882-2000
Other Date:	Not reported
Other Time:	Not reported
Other Name:	Not reported
Other Title:	Not reported
Other Telephone:	Not reported
Public Evacuation:	No
Assistance Requested:	No
Wind Direction/Speed:	Not reported
Local Municipality Notified:	Not reported
Local Municipality Name:	Not reported
Local Municipality Title:	Not reported
Local Municipality Telephone:	Not reported
Local Municipality Date:	Not reported
Local Municipality Time:	Not reported
Incident Description:	Air Release
Incident Name:	HAYDER CAMARGO
Incident Referred To:	DRPSR
Incident Region:	ER1
Incident Telephone:	Paged,Faxed
Incident Date:	09/26/1995
Incident time:	1734
Incident ITM:	B
Comments:	Not reported
Date A310 Letter Printed:	Not reported
Date Local Authority Was Notified:	Not reported
Date Updated:	Not reported
Date Report Faxed to Local Authority:	Not reported
Local Authority Notification Date:	Not reported
Rep Receive Date:	Not reported
Reporter Type:	Not reported
Reporter Name:	Not reported

Map ID
Direction
Distance
Elevation

MAP FINDINGS

Site

Database(s)

EDR ID Number
EPA ID Number

KENNEDY CENTER (Continued)

U003195194

Reporter Title: Not reported
Reporter Org: Not reported
Reporter Address: Not reported
Reporter City,St,Zip: Not reported
Reporter County: Not reported
Incident Status: Not reported
Incident Category: Not reported
Incident Source: Not reported
Incident Address: Not reported
Incident Address 2: Not reported
Incident City,St,Zip: Not reported
Incident County: Not reported
DEP Requested: Not reported
Confidential: Not reported
Notify Type: Not reported
Road Closed: Not reported
Direction: Not reported
Responsible Party: UnKnown
Responsible Party Name: Not reported
Responsible Party Contact: Not reported
Responsible Party Title: Not reported
Responsible Party Phone: Not reported
Responsible Party Street: Not reported
Responsible Party County: Not reported
Responsible Party City,St,Zip: Not reported
Memo. Of Understanding: Not reported
Drill/trng Exercise: Not reported
Hazardous: Not reported

NJEMS:

Site Id: 56939
Municipality: UNION CITY
Municipality Name From Spatial Overlay: UNION CITY
GNIS Civil Code For Municipality: 885424
Municipal Code (NJ-1040): 0910
X Coord: 621781
Y Coord: 707610
Coord System: NJ STATE PLANE (NAD83) - USFEET
Coord Type: Approx. Addr. Match
Coord Origin: DEP-Program
State Standard Numeric Code From Spatial Overlay: 0910
Unique Feature Number For Municipality From Spatial Overlay: Not reported
Eleven Digit Hydrologic Unit Code From Spatial Overlay: 02030103180
Fourteen Digit Hydrologic Unit Code From Spatial Overlay: 02030103180080
Watershed Management Area Number From Spatial Overlay: 05
Watershed Management Area Name From Spatial Overlay: Hackensack, Hudson, and Pascack
Water Region Code From Spatial Overlay: 1
Water Region Name From Spatial Overlay: Northeast
Sub Watershed Name From Overlay: Hackensack R (Rt 3 to Bellmans Ck)
Watershed Name From Spatial Overlay: Hackensack R (below/incl Hirshfeld Bk)

Map ID
Direction
Distance
Elevation

MAP FINDINGS

EDR ID Number
EPA ID Number

284
ENE
1/2-1
0.750 mi.
3961 ft.

NORTH JERSEY EXTERMINATING CO INC
729 32ND ST
UNION CITY, NJ 07087

NJ SHWS
NJ NJEMS

S113657467
N/A

Relative:
Higher

SHWS:
Site ID: 518270
Status: Closed
Home Owner: Yes
PI Number: 651054

Actual:
176 ft.

Detail As Of April 2012:
X Coord Site: Not reported
X Coord PI: Not reported
Y Coord Site: Not reported
Y Coord PI: Not reported

NJEMS:

Site Id: 95794
Municipality: UNION CITY
Municipality Name From Spatial Overlay: UNION CITY
GNIS Civil Code For Municipality: 885424
Municipal Code (NJ-1040): 0910
X Coord: 621954
Y Coord: 707256
Coord System: NJ STATE PLANE (NAD83) - USFEET
Coord Type: GIS Parcel Centroid
Coord Origin: DEP-GIS
State Standard Numeric Code From Spatial Overlay: 0910
Unique Feature Number For Municipality From Spatial Overlay: Not reported
Eleven Digit Hydrologic Unit Code From Spatial Overlay: 02030103180
Fourteen Digit Hydrologic Unit Code From Spatial Overlay: 02030103180080
Watershed Management Area Number From Spatial Overlay: 05
Watershed Management Area Name From Spatial Overlay: Hackensack, Hudson, and Pascack
Water Region Code From Spatial Overlay: 1
Water Region Name From Spatial Overlay: Northeast
Sub Watershed Name From Overlay: Hackensack R (Rt 3 to Bellmans Ck)
Watershed Name From Spatial Overlay: Hackensack R (below/incl Hirshfeld Bk)

285
South
1/2-1
0.753 mi.
3974 ft.

608 8TH STREET
608 8TH ST
UNION CITY, NJ 07087

NJ SHWS
NJ VCP
NJ NJEMS

S108064177
N/A

Relative:
Higher

SHWS:
Site ID: 170398
Status: Closed
Home Owner: Yes
PI Number: 223968

Actual:
184 ft.

Detail As Of April 2012:
X Coord Site: Not reported
X Coord PI: Not reported
Y Coord Site: Not reported
Y Coord PI: Not reported

VCP:

Incident Number: 04-10-07-1634-15

Map ID
Direction
Distance
Elevation

MAP FINDINGS

Site

Database(s)

EDR ID Number
EPA ID Number

608 8TH STREET (Continued)

S108064177

MOA Execution Date: 03/31/2005
Type Of Vcp File: HISTORICAL
Pi Number: Not reported
Case Type(Case Type): Not reported
Case Contact: Department Not reported
Case Contact Name: Not reported
Case Contact: Organization Not reported
Case Contact: Address: Line1 Not reported
Case Contact: Address: Line2 Not reported
Case Contact: Address: Line3 Not reported
Case Contact City,St,Zip: Not reported

NJEMS:

Site Id: 170398
Municipality: UNION CITY
Municipality Name From Spatial Overlay: UNION CITY
GNIS Civil Code For Municipality: 885424
Municipal Code (NJ-1040): 0910
X Coord: 619347
Y Coord: 701383
Coord System: NJ STATE PLANE (NAD83) - USFEET
Coord Type: GIS Parcel Centroid
Coord Origin: DEP-GIS
State Standard Numeric Code From Spatial Overlay: 0910
Unique Feature Number From Spatial Overlay: Not reported
Eleven Digit Hydrologic Unit Code From Spatial Overlay: 02030103180
Fourteen Digit Hydrologic Unit Code From Spatial Overlay: 02030103180100
Watershed Management Area Number From Spatial Overlay: 05
Watershed Management Area Name From Spatial Overlay: Hackensack, Hudson, and Pascack
Water Region Code From Spatial Overlay: 1
Water Region Name From Spatial Overlay: Northeast
Sub Watershed Name From Overlay: Hackensack R (below Amtrak bridge)
Watershed Name From Spatial Overlay: Hackensack R (below/incl Hirshfeld Bk)

286
South
1/2-1
0.758 mi.
4000 ft.

KFC RESTAURANT #11-4795 X730-565
600 PATERSON PLANK RD
UNION CITY, NJ 08053

NJ SHWS 1007050047
NJ SPILLS N/A
NJ VCP

Relative:
Higher

SHWS:
Site ID: 79951
Status: Closed
Home Owner: No
PI Number: G000040682

Actual:
169 ft.

Detail As Of April 2012:

X Coord Site: Not reported
X Coord PI: Not reported
Y Coord Site: Not reported
Y Coord PI: Not reported

NJ SPILL:

Facility ID: 48717
Case Number: 99-08-25-1517-16
Notify Type: Other
Date Received: 08/25/1999

Map ID
Direction
Distance
Elevation

MAP FINDINGS

Site

Database(s)

EDR ID Number
EPA ID Number

KFC RESTAURANT #11-4795 X730-565 (Continued)

1007050047

Location:	Facility
Other Location:	Not reported
Incident Date:	08/20/1999
Incident Time:	Not reported
A310 Letter:	True
Ref. Code:	101
COMU:	0910
CAS Number:	Not reported
Hazardous:	No
Incident Location:	Not reported
Facility Type:	Commercial
Facility Phone:	Not reported
Substance(s):	Not reported
Substance Type:	Not reported
Substance Identity:	Not reported
TCPA Chemical:	Not reported
Hazrds Material:	Not reported
Amnt Released:	Not reported
Release VE:	Not reported
Contained:	Not reported
Release Type:	Not reported
Incident Desc:	Not reported
Status at Spill:	ONE 1500 GAL UST REMOVED. REMEDIATION COMPLETE.
NJ Spill Date:	Not reported
NJ Spill Time:	Not reported
NJ Spill Name:	Not reported
NJ Spill Title:	Not reported
NJ Spill Phone:	Not reported
Other Date:	Not reported
Other Time:	Not reported
Other Name:	Not reported
Other Title:	Not reported
Other Phone:	Not reported
Injuries:	No
Public Exposure:	No
Road Closed:	No
Facility Evacuation:	No
Receiving Water:	Not reported
Public Evacuation:	No
Police at Scene:	No
Firemen at Scene:	No
Contamination of:	Land
Nature of Incident:	Not reported
Wind Direction/Speed:	0
Assistance Requested:	No
Memo. Of Understanding:	No
Drill/trng Exercise:	No
Operator:	PAT
Contact Name:	Not reported
Caller Name:	REDACTED
Caller Title:	Not reported
Caller Address:	Not reported
Caller City,St,Zip:	Not reported
Caller Phone:	Not reported
Responsible Party:	Known
Responsible Party Name:	TRICON GLOBAL RESTAU
Responsible Party Contact:	KEVIN JONES

Map ID
Direction
Distance
Elevation

MAP FINDINGS

Site

Database(s)

EDR ID Number
EPA ID Number

KFC RESTAURANT #11-4795 X730-565 (Continued)

1007050047

Responsible Party Title: Not reported
Responsible Party Telephone: 609-985-7973
Responsible Party Street: 11 EVES DR SU 170
Responsible Party Municipality: MARLTON
Responsible Party State: NJ
Responsible Party Zip: 08053
Responsible City,St,Zip: MARLTON, NJ
Responsible Party County: BURLINGTON
Local Municipality: No
Local Municipality Name: Not reported
Local Municipality Title: Not reported
Local Municipality Phone: Not reported
Local Municipality Date: Not reported
Local Municipality Time: Not reported
Incident Name: Not reported
Incident Referred To: Not reported
Incident Region: Not reported
Incident Phone: Not reported
Incident Date: Not reported
Comments: Not reported
Date A310 Letter Printed: Not reported
Date Local Authority Was Notified: Not reported
Date Update: Not reported
Date Report Faxed to Local Authority: Not reported
Local Authority Notification Date: Not reported
Reporter Name: Not reported
Reporter Type: Not reported
Rep Received Date: Not reported
Reporter Title: Not reported
Reporter Orgzn: Not reported
Reporter Address: Not reported
Reporter City,St,Zip: Not reported
Reporter County: Not reported
Incident Type: Not reported
Incident Status: Not reported
Incident Category: Not reported
Incident Source: Not reported
Incident Address: Not reported
Incident Address 2: Not reported
Incident City,St,Zip: Not reported
Incident County: Not reported
DEP Requested: Not reported
Confidential: Not reported

VCP:

Incident Number: 99-08-25-1517-16
MOA Execution Date: 03/22/2000
Type Of Vcp File: HISTORICAL
Pi Number: Not reported
Case Type(Case Type): Not reported
Case Contact: Department Not reported
Case Contact Name: Not reported
Case Contact: Organization Tricon Global Restaurants Incorporated
Case Contact: Address: Line1 Not reported
Case Contact: Address: Line2 Not reported
Case Contact: Address: Line3 Not reported
Case Contact City,St,Zip: Not reported

Map ID
Direction
Distance
Elevation

MAP FINDINGS

EDR ID Number
EPA ID Number

287
ENE
1/2-1
0.759 mi.
4009 ft.

BRAZZALES AMOCO
542 32ND ST
UNION CITY, NJ

NJ SHWS **S105487272**
NJ HIST LUST **N/A**

Relative:
Higher

SHWS:
Site ID: 6924
Status: Closed
Home Owner: No
PI Number: 004205

Actual:
181 ft.

Detail As Of April 2012:
X Coord Site: Not reported
X Coord PI: Not reported
Y Coord Site: Not reported
Y Coord PI: Not reported

LUST HIST:

Case ID: Not reported
Lead Program Assigned: Bureau of Field Operations - Initial Notice Section
Facility Status: **Site Issued Letter of No Further Action for Area(s) Of Concern**
UST ID: 0042059
TMS Number: C91-3330
Remedial Level: Site has 1 area of concern with 1 media of concern.
Case Manager: Not reported
Facility Phone: Not reported
No Further Action: 6/22/1993 0:00:00
RAW Approved: Not reported
CEA: Not reported
Date CEA Lifted: Not reported
Dead Notice: Not reported

288
East
1/2-1
0.761 mi.
4017 ft.

2701 PALISADE AVENUE
2701 PALISADE AVE
UNION CITY, NJ 07087

NJ SHWS **S106919192**
NJ Release **N/A**
NJ VCP
NJ NJEMS

Relative:
Higher

SHWS:
Site ID: 195625
Status: Closed
Home Owner: Yes
PI Number: 256871

Actual:
189 ft.

Detail As Of April 2012:
X Coord Site: Not reported
X Coord PI: Not reported
Y Coord Site: Not reported
Y Coord PI: Not reported

NJ Release:

Facility Type: Residential
Facility Phone: Not reported
Incident Date: 05/12/2005
Incident Time: Not reported
TD Log #: 141849
Case Number: 05-05-12-1129-37
Date Received: 05/12/2005
Nature of Incident: Not reported

Map ID
Direction
Distance
Elevation

MAP FINDINGS

Site

Database(s)

EDR ID Number
EPA ID Number

2701 PALISADE AVENUE (Continued)

S106919192

Operator:	Not reported
Incident Type:	Underground Storage Tank
Incident Location:	RESIDENCE
Location:	Not reported
Other Location:	Not reported
Contact Name:	ALFREDO CHAO
Caller Name:	Not reported
Caller Title:	Not reported
Caller Address:	Not reported
Caller City,St,Zip:	Not reported
Caller Telephone:	Not reported
Substance(s):	Not reported
Substance Type:	Not reported
Substance Identity:	Not reported
CAS Number:	Not reported
A310 Letter:	Not reported
TCPA Chemical:	Not reported
Hazrds Material:	Not reported
COMU:	Not reported
Ref. Code:	Not reported
Amt Released:	Not reported
Contained:	Not reported
Release Type:	Not reported
Release VE:	Not reported
Injuries:	No
Public Exposure:	No
Facility Evacuation:	No
Police at Scene:	No
Firemen at Scene:	No
Contamination of:	Not reported
Receiving Water:	Not reported
Status at Spill:	Not reported
NJ Spill Date:	Not reported
NJ Spill Time:	Not reported
NJ Spill Name:	Not reported
NJ Spill Title:	Not reported
NJ Spill Phone:	Not reported
Other Date:	Not reported
Other Time:	Not reported
Other Name:	Not reported
Other Title:	Not reported
Other Telephone:	Not reported
Public Evacuation:	No
Assistance Requested:	Not reported
Wind Direction/Speed:	Not reported
Local Municipality Notified:	Not reported
Local Municipality Name:	Not reported
Local Municipality Title:	Not reported
Local Municipality Telephone:	Not reported
Local Municipality Date:	Not reported
Local Municipality Time:	Not reported
Incident Description:	Not reported
Incident Name:	Not reported
Incident Referred To:	Not reported
Incident Region:	Not reported
Incident Telephone:	Not reported
Incident Date:	Not reported

Map ID
Direction
Distance
Elevation

MAP FINDINGS

Site

Database(s)

EDR ID Number
EPA ID Number

2701 PALISADE AVENUE (Continued)

S106919192

Incident time: Not reported
Incident ITM: Not reported
Comments: Not reported
Date A310 Letter Printed: Not reported
Date Local Authority Was Notified: Not reported
Date Updated: Not reported
Date Report Faxed to Local Authority: Not reported
Local Authority Notification Date: Not reported
Rep Receive Date: 05/12/2005
Reporter Type: Other
Reporter Name: REDACTED
Reporter Title: REDACTED
Reporter Org: REDACTED
Reporter Address: Not reported
Reporter City,St,Zip: Not reported
Reporter County: Not reported
Incident Status: Terminated
Incident Category: Other
Incident Source: ALFREDO CHAO
Incident Address: 2701 PALISADE AVE
Incident Address 2: Not reported
Incident City,St,Zip: Union City, NJ 07087
Incident County: Hudson
DEP Requested: No
Confidential: Not reported
Notify Type: Not reported
Road Closed: No
Direction: Not reported
Responsible Party: Not reported
Responsible Party Name: Not reported
Responsible Party Contact: Not reported
Responsible Party Title: Not reported
Responsible Party Phone: Not reported
Responsible Party Street: Not reported
Responsible Party County: Not reported
Responsible Party City,St,Zip: Not reported
Memo. Of Understanding: Not reported
Drill/trng Exercise: Not reported
Hazardous: Not reported

VCP:

Incident Number: 05-05-12-1129-37
MOA Execution Date: 06/22/2005
Type Of Vcp File: HISTORICAL
Pi Number: Not reported
Case Type(Case Type): Not reported
Case Contact: Department Not reported
Case Contact Name: Not reported
Case Contact: Organization Not reported
Case Contact: Address: Line1 Not reported
Case Contact: Address: Line2 Not reported
Case Contact: Address: Line3 Not reported
Case Contact City,St,Zip: Not reported

NJEMS:

Site Id: 195625

Map ID
Direction
Distance
Elevation

MAP FINDINGS

Site

Database(s)

EDR ID Number
EPA ID Number

2701 PALISADE AVENUE (Continued)

S106919192

Municipality:	UNION CITY
Municipality Name From Spatial Overlay:	UNION CITY
GNIS Civil Code For Municipality:	885424
Municipal Code (NJ-1040):	0910
X Coord:	622598
Y Coord:	705273
Coord System:	NJ STATE PLANE (NAD83) - USFEET
Coord Type:	GIS Parcel Centroid
Coord Orign:	DEP-GIS
State Standard Numeric Code From Spatial Overlay:	0910
Unique Feature Number For Municipality From Spatial Overlay:	Not reported
Eleven Digit Hydrologic Unit Code From Spatial Overlay):	02030103180
Fourteen Digit Hydrologic Unit Code From Spatial Overlay:	02030103180080
Watershed Management Area Number From Spatial Overlay:	05
Watershed Management Area Name From Spatial Overlay:	Hackensack, Hudson, and Pascack
Water Region Code From Spatial Overlay:	1
Water Region Name From Spatial Overlay:	Northeast
Sub Watershed Name From Overlay:	Hackensack R (Rt 3 to Bellmans Ck)
Watershed Name From Spatial Overlay:	Hackensack R (below/incl Hirshfeld Bk)

289
SSW
1/2-1
0.766 mi.
4043 ft.

1110 5TH STREET
1110 5TH ST
NORTH BERGEN TWP, NJ

NJ SHWS S110081850
NJ Release N/A

Relative:
Higher

SHWS:	
Site ID:	411034
Status:	Closed
Home Owner:	Yes
PI Number:	514901

Actual:
140 ft.

Detail As Of April 2012:

X Coord Site:	Not reported
X Coord PI:	Not reported
Y Coord Site:	Not reported
Y Coord PI:	Not reported

NJ Release:

Facility Type:	Residential
Facility Phone:	Not reported
Incident Date:	09/30/2009
Incident Time:	Not reported
TD Log #:	328378
Case Number:	09-09-30-1505-43
Date Received:	09/30/2009
Nature of Incident:	Not reported
Operator:	Not reported
Incident Type:	Underground Storage Tank
Incident Location:	AT
Location:	Not reported
Other Location:	Not reported
Contact Name:	Not reported
Caller Name:	Not reported
Caller Title:	Not reported
Caller Address:	Not reported
Caller City,St,Zip:	Not reported
Caller Telephone:	Not reported

Map ID
Direction
Distance
Elevation

MAP FINDINGS

Site

Database(s)

EDR ID Number
EPA ID Number

1110 5TH STREET (Continued)

S110081850

Substance(s):	Not reported
Substance Type:	Not reported
Substance Identity:	Not reported
CAS Number:	Not reported
A310 Letter:	Not reported
TCPA Chemical:	Not reported
Hazrds Material:	Not reported
COMU:	Not reported
Ref. Code:	Not reported
Amt Released:	Not reported
Contained:	Not reported
Release Type:	Not reported
Release VE:	Not reported
Injuries:	No
Public Exposure:	No
Facility Evacuation:	No
Police at Scene:	No
Firemen at Scene:	No
Contamination of:	Not reported
Receiving Water:	Not reported
Status at Spill:	Not reported
NJ Spill Date:	Not reported
NJ Spill Time:	Not reported
NJ Spill Name:	Not reported
NJ Spill Title:	Not reported
NJ Spill Phone:	Not reported
Other Date:	Not reported
Other Time:	Not reported
Other Name:	Not reported
Other Title:	Not reported
Other Telephone:	Not reported
Public Evacuation:	No
Assistance Requested:	Not reported
Wind Direction/Speed:	Not reported
Local Municipality Notified:	Not reported
Local Municipality Name:	Not reported
Local Municipality Title:	Not reported
Local Municipality Telephone:	Not reported
Local Municipality Date:	Not reported
Local Municipality Time:	Not reported
Incident Description:	Not reported
Incident Name:	Not reported
Incident Referred To:	Not reported
Incident Region:	Not reported
Incident Telephone:	Not reported
Incident Date:	Not reported
Incident time:	Not reported
Incident ITM:	Not reported
Comments:	Not reported
Date A310 Letter Printed:	Not reported
Date Local Authority Was Notified:	Not reported
Date Updated:	Not reported
Date Report Faxed to Local Authority:	Not reported
Local Authority Notification Date:	Not reported
Rep Receive Date:	09/30/2009
Reporter Type:	Other
Reporter Name:	REDACTED

Map ID
Direction
Distance
Elevation

MAP FINDINGS

Site

Database(s)

EDR ID Number
EPA ID Number

1110 5TH STREET (Continued)

S110081850

Reporter Title: REDACTED
Reporter Org: REDATED
Reporter Address: Not reported
Reporter City,St,Zip: Not reported
Reporter County: Not reported
Incident Status: Terminated
Incident Category: Other
Incident Source: MIKE PUCA
Incident Address: 137 DUER ST
Incident Address 2: Not reported
Incident City,St,Zip: North Plainfield Boro, NJ 07060
Incident County: Somerset
DEP Requested: No
Confidential: Not reported
Notify Type: Not reported
Road Closed: No
Direction: Not reported
Responsible Party: Not reported
Responsible Party Name: Not reported
Responsible Party Contact: Not reported
Responsible Party Title: Not reported
Responsible Party Phone: Not reported
Responsible Party Street: Not reported
Responsible Party County: Not reported
Responsible Party City,St,Zip: Not reported
Memo. Of Understanding: Not reported
Drill/trng Exercise: Not reported
Hazardous: Not reported

290
East
1/2-1
0.767 mi.
4052 ft.

219 DODD ST
219 DODD ST
WEEHAWKEN TWP, NJ 07086

NJ SHWS
NJ Release
NJ NJEMS

S107096155
N/A

Relative:
Higher

SHWS:
Site ID: 196539
Status: Closed
Home Owner: Yes
PI Number: 258024

Actual:
193 ft.

Detail As Of April 2012:
X Coord Site: Not reported
X Coord PI: Not reported
Y Coord Site: Not reported
Y Coord PI: Not reported

NJ Release:
Facility Type: Residential
Facility Phone: Not reported
Incident Date: 07/07/2005
Incident Time: Not reported
TD Log #: 149624
Case Number: 05-07-11-1421-34
Date Received: 07/11/2005
Nature of Incident: Not reported
Operator: Not reported
Incident Type: Underground Storage Tank

Map ID
Direction
Distance
Elevation

MAP FINDINGS

Site

Database(s)

EDR ID Number
EPA ID Number

219 DODD ST (Continued)

S107096155

Incident Location:	RESIDENCE
Location:	Not reported
Other Location:	Not reported
Contact Name:	MARC MENDLOVSKY
Caller Name:	Not reported
Caller Title:	Not reported
Caller Address:	Not reported
Caller City,St,Zip:	Not reported
Caller Telephone:	Not reported
Substance(s):	Not reported
Substance Type:	Not reported
Substance Identity:	Not reported
CAS Number:	Not reported
A310 Letter:	Not reported
TCPA Chemical:	Not reported
Hazrds Material:	Not reported
COMU:	Not reported
Ref. Code:	Not reported
Amt Released:	Not reported
Contained:	Not reported
Release Type:	Not reported
Release VE:	Not reported
Injuries:	No
Public Exposure:	No
Facility Evacuation:	No
Police at Scene:	No
Firemen at Scene:	No
Contamination of:	Not reported
Receiving Water:	Not reported
Status at Spill:	Not reported
NJ Spill Date:	Not reported
NJ Spill Time:	Not reported
NJ Spill Name:	Not reported
NJ Spill Title:	Not reported
NJ Spill Phone:	Not reported
Other Date:	Not reported
Other Time:	Not reported
Other Name:	Not reported
Other Title:	Not reported
Other Telephone:	Not reported
Public Evacuation:	No
Assistance Requested:	Not reported
Wind Direction/Speed:	Not reported
Local Municipality Notified:	Not reported
Local Municipality Name:	Not reported
Local Municipality Title:	Not reported
Local Municipality Telephone:	Not reported
Local Municipality Date:	Not reported
Local Municipality Time:	Not reported
Incident Description:	Not reported
Incident Name:	Not reported
Incident Referred To:	Not reported
Incident Region:	Not reported
Incident Telephone:	Not reported
Incident Date:	Not reported
Incident time:	Not reported
Incident ITM:	Not reported

Map ID
Direction
Distance
Elevation

MAP FINDINGS

Site

Database(s)

EDR ID Number
EPA ID Number

219 DODD ST (Continued)

S107096155

Comments: Not reported
Date A310 Letter Printed: Not reported
Date Local Authority Was Notified: Not reported
Date Updated: Not reported
Date Report Faxed to Local Authority: Not reported
Local Authority Notification Date: Not reported
Rep Receive Date: 07/11/2005
Reporter Type: Other
Reporter Name: REDACTED
Reporter Title: REDACTED
Reporter Org: REDACTED
Reporter Address: Not reported
Reporter City,St,Zip: Not reported
Reporter County: Not reported
Incident Status: Terminated
Incident Category: Other
Incident Source: MARC MENDLOVSKY
Incident Address: 219 DODD ST
Incident Address 2: Not reported
Incident City,St,Zip: Weehawken Twp, NJ 07086
Incident County: Hudson
DEP Requested: No
Confidential: Not reported
Notify Type: Not reported
Road Closed: No
Direction: Not reported
Responsible Party: Not reported
Responsible Party Name: Not reported
Responsible Party Contact: Not reported
Responsible Party Title: Not reported
Responsible Party Phone: Not reported
Responsible Party Street: Not reported
Responsible Party County: Not reported
Responsible Party City,St,Zip: Not reported
Memo. Of Understanding: Not reported
Drill/trng Exercise: Not reported
Hazardous: Not reported

NJEMS:

Site Id: 196539
Municipality: WEEHAWKEN TWP
Municipality Name From Spatial Overlay: WEEHAWKEN TWP
GNIS Civil Code For Municipality: 882224
Municipal Code (NJ-1040): 0911
X Coord: 622652
Y Coord: 704583
Coord System: NJ STATE PLANE (NAD83) - USFEET
Coord Type: GIS Parcel Centroid
Coord Origin: DEP-GIS
State Standard Numeric Code From Spatial Overlay: 0911
Unique Feature Number For Municipality From Spatial Overlay: Not reported
Eleven Digit Hydrologic Unit Code From Spatial Overlay: 02030101170
Fourteen Digit Hydrologic Unit Code From Spatial Overlay: 02030101170010
Watershed Management Area Number From Spatial Overlay: 05
Watershed Management Area Name From Spatial Overlay: Hackensack, Hudson, and Pascack
Water Region Code From Spatial Overlay: 1
Water Region Name From Spatial Overlay: Northeast

Map ID
Direction
Distance
Elevation

MAP FINDINGS

Site

Database(s)

EDR ID Number
EPA ID Number

219 DODD ST (Continued)

S107096155

Sub Watershed Name From Overlay: Hudson River
Watershed Name From Spatial Overlay: Hudson River

291
East
1/2-1
0.768 mi.
4057 ft.

318 28TH STREET
318 28TH ST
UNION CITY, NJ 07087

NJ SHWS
NJ SPILLS
NJ NJEMS

S105323246
N/A

Relative:
Higher

SHWS:
Site ID: 80436
Status: Closed
Home Owner: No
PI Number: G000043667

Actual:
185 ft.

Detail As Of April 2012:
X Coord Site: Not reported
X Coord PI: Not reported
Y Coord Site: Not reported
Y Coord PI: Not reported

NJ SPILL:

Facility ID: 19196
Case Number: 98-01-28-1041-54
Notify Type: Facility
Date Received: 01/28/1998
Location: Other
Other Location: Not reported
Incident Date: 01/28/1998
Incident Time: 1030
A310 Letter: True
Ref. Code: 101
COMU: 0910
CAS Number: Not reported
Hazardous: Not reported
Incident Location: Not reported
Facility Type: Residential
Facility Phone: Not reported
Substance(s): Not reported
Substance Type: Not reported
Substance Identity: Not reported
TCPA Chemical: Not reported
Hazrds Material: Not reported
Amnt Released: Not reported
Release VE: Not reported
Contained: Not reported
Release Type: Not reported
Incident Desc: Not reported
Status at Spill: ONE 550 GAL UST REMOVED. REMEDIATION TO FOLLOW.
NJ Spill Date: Not reported
NJ Spill Time: Not reported
NJ Spill Name: Not reported
NJ Spill Title: Not reported
NJ Spill Phone: Not reported
Other Date: Not reported
Other Time: Not reported
Other Name: Not reported
Other Title: Not reported

Map ID
Direction
Distance
Elevation

MAP FINDINGS

Site

Database(s)

EDR ID Number
EPA ID Number

318 28TH STREET (Continued)

S105323246

Other Phone:	Not reported
Injuries:	No
Public Exposure:	No
Road Closed:	No
Facility Evacuation:	No
Receiving Water:	Not reported
Public Evacuation:	No
Police at Scene:	No
Firemen at Scene:	No
Contamination of:	Land
Nature of Incident:	Not reported
Wind Direction/Speed:	0
Assistance Requested:	No
Memo. Of Understanding:	No
Drill/trng Exercise:	No
Operator:	PAT
Contact Name:	Not reported
Caller Name:	REDACTED
Caller Title:	Not reported
Caller Address:	Not reported
Caller City,St,Zip:	Not reported
Caller Phone:	Not reported
Responsible Party:	Known
Responsible Party Name:	PROPERTY OWNER
Responsible Party Contact:	MR MULLER
Responsible Party Title:	OWNER
Responsible Party Telephone:	201-863-7656
Responsible Party Street:	318 28TH ST
Responsible Party Municipality:	UNION CITY
Responsible Party State:	NJ
Responsible Party Zip:	Not reported
Responsible City,St,Zip:	UNION CITY, NJ
Responsible Party County:	HUDSON
Local Municipality:	No
Local Municipality Name:	Not reported
Local Municipality Title:	Not reported
Local Municipality Phone:	Not reported
Local Municipality Date:	Not reported
Local Municipality Time:	Not reported
Incident Name:	Not reported
Incident Referred To:	Not reported
Incident Region:	Not reported
Incident Phone:	Not reported
Incident Date:	Not reported
Comments:	Not reported
Date A310 Letter Printed:	Not reported
Date Local Authority Was Notified:	Not reported
Date Update:	Not reported
Date Report Faxed to Local Authority:	Not reported
Local Authority Notification Date:	Not reported
Reporter Name:	Not reported
Reporter Type:	Not reported
Rep Received Date:	Not reported
Reporter Title:	Not reported
Reporter Orgzn:	Not reported
Reporter Address:	Not reported
Reporter City,St,Zip:	Not reported

Map ID
Direction
Distance
Elevation

MAP FINDINGS

Site

Database(s)

EDR ID Number
EPA ID Number

318 28TH STREET (Continued)

S105323246

Reporter County: Not reported
Incident Type: Not reported
Incident Status: Not reported
Incident Category: Not reported
Incident Source: Not reported
Incident Address: Not reported
Incident Address 2: Not reported
Incident City,St,Zip: Not reported
Incident County: Not reported
DEP Requested: Not reported
Confidential: Not reported

NJEMS:

Site Id: 80436
Municipality: UNION CITY
Municipality Name From Spatial Overlay: UNION CITY
GNIS Civil Code For Municipality: 885424
Municipal Code (NJ-1040): 0910
X Coord: 622553
Y Coord: 705614
Coord System: NJ STATE PLANE (NAD83) - USFEET
Coord Type: GIS Parcel Centroid
Coord Origin: DEP-GIS
State Standard Numeric Code From Spatial Overlay: 0910
Unique Feature Number For Municipality From Spatial Overlay: Not reported
Eleven Digit Hydrologic Unit Code From Spatial Overlay: 02030103180
Fourteen Digit Hydrologic Unit Code From Spatial Overlay: 02030103180080
Watershed Management Area Number From Spatial Overlay: 05
Watershed Management Area Name From Spatial Overlay: Hackensack, Hudson, and Pascack
Water Region Code From Spatial Overlay: 1
Water Region Name From Spatial Overlay: Northeast
Sub Watershed Name From Overlay: Hackensack R (Rt 3 to Bellmans Ck)
Watershed Name From Spatial Overlay: Hackensack R (below/incl Hirshfeld Bk)

**292
NE
1/2-1
0.769 mi.
4059 ft.**

**GETTY 56894
3200 KENNEDY BLVD
UNION CITY, NJ**

**NJ SHWS S109306751
N/A**

**Relative:
Higher**

SHWS:
Site ID: 6943
Status: Closed
Home Owner: No
PI Number: 001626

**Actual:
174 ft.**

Detail As Of April 2012:

X Coord Site: Not reported
X Coord PI: Not reported
Y Coord Site: Not reported
Y Coord PI: Not reported

Map ID
Direction
Distance
Elevation

MAP FINDINGS

Site

Database(s)

EDR ID Number
EPA ID Number

293
ENE
1/2-1
0.773 mi.
4079 ft.

TRUST CO OF NJ
3201 BERGENLINE AVE
UNION CITY, NJ

NJ SHWS
NJ SPILLS

S105072429
N/A

Relative:
Higher

SHWS:

Site ID: 195348
Status: Closed
Home Owner: No
PI Number: 022555

Actual:
186 ft.

Detail As Of April 2012:

X Coord Site: Not reported
X Coord PI: Not reported
Y Coord Site: Not reported
Y Coord PI: Not reported

NJ SPILL:

Facility ID: 80166
Case Number: 01-06-18-1318-25
Notify Type: Other
Date Received: 06/18/2001
Location: Facility
Other Location: Not reported
Incident Date: 06/14/2001
Incident Time: 1500
A310 Letter: True
Ref. Code: 101
COMU: 0910
CAS Number: Not reported
Hazardous: No
Incident Location: Not reported
Facility Type: Commercial
Facility Phone: 201-420-2826
Substance(s): Not reported
Substance Type: Not reported
Substance Identity: Not reported
TCPA Chemical: Not reported
Hazrds Material: Not reported
Amnt Released: Not reported
Release VE: Not reported
Contained: Not reported
Release Type: Not reported
Incident Desc: Not reported
Status at Spill: REMOVED 1/3000 GAL UST. CLEANUP WILL BE DONE.
NJ Spill Date: Not reported
NJ Spill Time: Not reported
NJ Spill Name: Not reported
NJ Spill Title: Not reported
NJ Spill Phone: Not reported
Other Date: Not reported
Other Time: Not reported
Other Name: Not reported
Other Title: Not reported
Other Phone: Not reported
Injuries: Unknown
Public Exposure: No
Road Closed: No

Map ID
Direction
Distance
Elevation

MAP FINDINGS

Site

Database(s)

EDR ID Number
EPA ID Number

TRUST CO OF NJ (Continued)

S105072429

Facility Evacuation: No
Receiving Water: Not reported
Public Evacuation: No
Police at Scene: No
Firemen at Scene: No
Contamination of: Land
Nature of Incident: Not reported
Wind Direction/Speed: 0
Assistance Requested: No
Memo. Of Understanding: No
Drill/trng Exercise: No
Operator: SHEILA
Contact Name: Not reported
Caller Name: REDACTED
Caller Title: Not reported
Caller Address: Not reported
Caller City,St,Zip: Not reported
Caller Phone: Not reported
Responsible Party: Known
Responsible Party Name: TRUST CO OF NJ
Responsible Party Contact: KATHY /RICH PERICKI
Responsible Party Title: MGR
Responsible Party Telephone: 201-420-2826
Responsible Party Street: 35 JOURNAL SQUARE
Responsible Party Municipality: JERSEY CITY
Responsible Party State: NJ
Responsible Party Zip: Not reported
Responsible City,St,Zip: JERSEY CITY, NJ
Responsible Party County: HUDSON
Local Municipality: No
Local Municipality Name: Not reported
Local Municipality Title: Not reported
Local Municipality Phone: Not reported
Local Municipality Date: Not reported
Local Municipality Time: Not reported
Incident Name: Not reported
Incident Referred To: Not reported
Incident Region: Not reported
Incident Phone: Not reported
Incident Date: Not reported
Comments: SOP/9-H
Date A310 Letter Printed: Not reported
Date Local Authority Was Notified: Not reported
Date Update: Not reported
Date Report Faxed to Local Authority: Not reported
Local Authority Notification Date: Not reported
Reporter Name: Not reported
Reporter Type: Not reported
Rep Received Date: Not reported
Reporter Title: Not reported
Reporter Orgzn: Not reported
Reporter Address: Not reported
Reporter City,St,Zip: Not reported
Reporter County: Not reported
Incident Type: Not reported
Incident Status: Not reported
Incident Category: Not reported

Map ID
Direction
Distance
Elevation

MAP FINDINGS

Site

Database(s)

EDR ID Number
EPA ID Number

TRUST CO OF NJ (Continued)

S105072429

Incident Source: Not reported
Incident Address: Not reported
Incident Address 2: Not reported
Incident City,St,Zip: Not reported
Incident County: Not reported
DEP Requested: Not reported
Confidential: Not reported

BT294 **223 OAK STREET**
ESE **223 OAK ST**
1/2-1 **WEEHAWKEN TWP, NJ 07086**
0.774 mi.
4086 ft. **Site 1 of 2 in cluster BT**

NJ SHWS **S109839605**
NJ Release **N/A**
NJ NJEMS

Relative:
Higher

SHWS:
Site ID: 398627
Status: Closed
Home Owner: Yes
PI Number: 498725

Actual:
191 ft.

Detail As Of April 2012:
X Coord Site: Not reported
X Coord PI: Not reported
Y Coord Site: Not reported
Y Coord PI: Not reported

NJ Release:
Facility Type: Residential
Facility Phone: Not reported
Incident Date: 05/07/2009
Incident Time: Not reported
TD Log #: 310732
Case Number: 09-05-07-1208-11
Date Received: 05/07/2009
Nature of Incident: Not reported
Operator: Not reported
Incident Type: Underground Storage Tank
Incident Location: RESID
Location: Not reported
Other Location: Not reported
Contact Name: Not reported
Caller Name: Not reported
Caller Title: Not reported
Caller Address: Not reported
Caller City,St,Zip: Not reported
Caller Telephone: Not reported
Substance(s): Not reported
Substance Type: Not reported
Substance Identity: Not reported
CAS Number: Not reported
A310 Letter: Not reported
TCPA Chemical: Not reported
Hazrds Material: Not reported
COMU: Not reported
Ref. Code: Not reported
Amt Released: Not reported
Contained: Not reported
Release Type: Not reported

Map ID
Direction
Distance
Elevation

MAP FINDINGS

Site

Database(s)

EDR ID Number
EPA ID Number

223 OAK STREET (Continued)

S109839605

Release VE:	Not reported
Injuries:	No
Public Exposure:	No
Facility Evacuation:	No
Police at Scene:	No
Firemen at Scene:	No
Contamination of:	Not reported
Receiving Water:	Not reported
Status at Spill:	Not reported
NJ Spill Date:	Not reported
NJ Spill Time:	Not reported
NJ Spill Name:	Not reported
NJ Spill Title:	Not reported
NJ Spill Phone:	Not reported
Other Date:	Not reported
Other Time:	Not reported
Other Name:	Not reported
Other Title:	Not reported
Other Telephone:	Not reported
Public Evacuation:	No
Assistance Requested:	Not reported
Wind Direction/Speed:	Not reported
Local Municipality Notified:	Not reported
Local Municipality Name:	Not reported
Local Municipality Title:	Not reported
Local Municipality Telephone:	Not reported
Local Municipality Date:	Not reported
Local Municipality Time:	Not reported
Incident Description:	Not reported
Incident Name:	Not reported
Incident Referred To:	Not reported
Incident Region:	Not reported
Incident Telephone:	Not reported
Incident Date:	Not reported
Incident time:	Not reported
Incident ITM:	Not reported
Comments:	Not reported
Date A310 Letter Printed:	Not reported
Date Local Authority Was Notified:	Not reported
Date Updated:	Not reported
Date Report Faxed to Local Authority:	Not reported
Local Authority Notification Date:	Not reported
Rep Receive Date:	05/07/2009
Reporter Type:	Other
Reporter Name:	REDACTED
Reporter Title:	REDACTED
Reporter Org:	REDACTED
Reporter Address:	Not reported
Reporter City,St,Zip:	Not reported
Reporter County:	Not reported
Incident Status:	Terminated
Incident Category:	Other
Incident Source:	MARY PLATE
Incident Address:	223 OAK ST
Incident Address 2:	Not reported
Incident City,St,Zip:	Weehawken Twp, NJ
Incident County:	Hudson

Map ID
Direction
Distance
Elevation

MAP FINDINGS

Site

Database(s)

EDR ID Number
EPA ID Number

223 OAK STREET (Continued)

S109839605

DEP Requested: No
Confidential: Not reported
Notify Type: Not reported
Road Closed: No
Direction: Not reported
Responsible Party: Not reported
Responsible Party Name: Not reported
Responsible Party Contact: Not reported
Responsible Party Title: Not reported
Responsible Party Phone: Not reported
Responsible Party Street: Not reported
Responsible Party County: Not reported
Responsible Party City,St,Zip: Not reported
Memo. Of Understanding: Not reported
Drill/trng Exercise: Not reported
Hazardous: Not reported

NJEMS:

Site Id: 398627
Municipality: WEEHAWKEN TWP
Municipality Name From Spatial Overlay: WEEHAWKEN TWP
GNIS Civil Code For Municipality: 882224
Municipal Code (NJ-1040): 0911
X Coord: 622388
Y Coord: 704141
Coord System: NJ STATE PLANE (NAD83) - USFEET
Coord Type: GIS Parcel Centroid
Coord Origin: DEP-GIS
State Standard Numeric Code From Spatial Overlay: 0911
Unique Feature Number For Municipality From Spatial Overlay: Not reported
Eleven Digit Hydrologic Unit Code From Spatial Overlay: 02030101170
Fourteen Digit Hydrologic Unit Code From Spatial Overlay: 02030101170010
Watershed Management Area Number From Spatial Overlay: 05
Watershed Management Area Name From Spatial Overlay: Hackensack, Hudson, and Pascack
Water Region Code From Spatial Overlay: 1
Water Region Name From Spatial Overlay: Northeast
Sub Watershed Name From Overlay: Hudson River
Watershed Name From Spatial Overlay: Hudson River

295
SSE
1/2-1
0.774 mi.
4089 ft.

1014 NEW YORK AVENUE
1014 NEW YORK AVE
UNION CITY, NJ 07087

FINDS **1008950029**
NJ SHWS **N/A**
NJ NJEMS

Relative:
Higher

FINDS:

Registry ID: 110023909216

Environmental Interest/Information System

NJ-NJEMS (New Jersey - New Jersey Environmental Management System).
The Department of Environmental Protection (NJDEP) manages large
databases of environmental information in this integrated system.

Actual:
202 ft.

SHWS:

Site ID: 192204

Map ID
Direction
Distance
Elevation

MAP FINDINGS

Site

Database(s)

EDR ID Number
EPA ID Number

1014 NEW YORK AVENUE (Continued)

1008950029

Status: Closed
Home Owner: Yes
PI Number: 252447

Detail As Of April 2012:

X Coord Site: Not reported
X Coord PI: Not reported
Y Coord Site: Not reported
Y Coord PI: Not reported

NJEMS:

Site Id: 192204
Municipality: UNION CITY
Municipality Name From Spatial Overlay: UNION CITY
GNIS Civil Code For Municipality: 885424
Municipal Code (NJ-1040): 0910
X Coord: 620530
Y Coord: 701525
Coord System: NJ STATE PLANE (NAD83) - USFEET
Coord Type: GIS Parcel Centroid
Coord Orign: DEP-GIS
State Standard Numeric Code From Spatial Overlay: 0910
Unique Feature Number For Municipality From Spatial Overlay: Not reported
Eleven Digit Hydrologic Unit Code From Spatial Overlay: 02030101170
Fourteen Digit Hydrologic Unit Code From Spatial Overlay: 02030101170010
Watershed Management Area Number From Spatial Overlay: 05
Watershed Management Area Name From Spatial Overlay: Hackensack, Hudson, and Pascack
Water Region Code From Spatial Overlay: 1
Water Region Name From Spatial Overlay: Northeast
Sub Watershed Name From Overlay: Hudson River
Watershed Name From Spatial Overlay: Hudson River

296
South
1/2-1
0.777 mi.
4105 ft.

THREEWAY INC
502 KENNEDY BLVD
UNION CITY, NJ 07087

NJ SHWS
NJ UST
NJ NJEMS

U000371074
N/A

Relative:
Higher

SHWS:
Site ID: 52721
Status: Active
Home Owner: No
PI Number: 020097

Actual:
160 ft.

Detail As Of April 2012:

X Coord Site: Not reported
X Coord PI: Not reported
Y Coord Site: Not reported
Y Coord PI: Not reported

UST:

Facility ID: 020097

Contact:

Owner Name: Not Identified Not Identified
Organization: Not Identified
Contact Type(UST Reg): Facility Operator

Map ID
Direction
Distance
Elevation

MAP FINDINGS

Site

Database(s)

EDR ID Number
EPA ID Number

THREEWAY INC (Continued)

U000371074

Contact Address (UST Reg): Not reported
Contact Address 2 (UST Reg): Not reported
Conact City,St,Zip (UST Reg): Not reported

Owner Name: LEONARDO LEITON
Organization: BUY RITE INC A NJ CORP
Contact Type(UST Reg): Tank Owner
Contact Address (UST Reg): 500 KENNEDY BLVD
Contact Address 2 (UST Reg): Not reported
Conact City,St,Zip (UST Reg): Union, NJ 07087

Tanks:

Tank Id: TANK-2
Tank Number: 00E5
Tank Status: **Removed**
Tank Status Date: 04/04/2000
Install Date: 01/01/1944
Tank Contents: Waste Oil
Tank Size: 550
Tank Compliance: No
Overfill: No
Compliance Monitoring?: No
Overfill Protection: No
Spill Containment: No
Tank Wellhead Protection: Not reported
Tank/Pipe Construction Type: Pipe Bare steel
Tank/Pipe Construction Type: Tank Cathodically protected steel
Tank/Pipe Monitor: Pipe None
Tank/Pipe Monitor: Tank None

Tank Id: TANK-3
Tank Number: 00P1
Tank Status: **Removed**
Tank Status Date: 04/04/2000
Install Date: 01/01/1983
Tank Contents: Unleaded Gasoline
Tank Size: 3000
Tank Compliance: No
Overfill: 1
Compliance Monitoring?: No
Overfill Protection: 1
Spill Containment: No
Tank Wellhead Protection: Not reported
Tank/Pipe Construction Type: Pipe Bare steel
Tank/Pipe Construction Type: Tank Cathodically protected steel
Tank/Pipe Monitor: Pipe None
Tank/Pipe Monitor: Tank None

Tank Id: TANK-4
Tank Number: 00P2
Tank Status: **Removed**
Tank Status Date: 04/04/2000
Install Date: 01/01/1983
Tank Contents: Unleaded Gasoline

Map ID
Direction
Distance
Elevation

MAP FINDINGS

Site

Database(s)

EDR ID Number
EPA ID Number

THREEWAY INC (Continued)

U000371074

Tank Size: 3000
Tank Compliance: No
Overfill: No
Compliance Monitoring?: No
Overfill Protection: No
Spill Containment: No
Tank Wellhead Protection: Not reported
Tank/Pipe Construction Type: Tank Cathodically protected steel
Tank/Pipe Construction Type: Pipe Bare steel
Tank/Pipe Monitor: Pipe None
Tank/Pipe Monitor: Tank None

Tank Id: TANK-5
Tank Number: 00P3
Tank Status: Removed
Tank Status Date: 04/04/2000
Install Date: 01/01/1983
Tank Contents: Leaded Gasoline
Tank Size: 4000
Tank Compliance: No
Overfill: No
Compliance Monitoring?: No
Overfill Protection: No
Spill Containment: No
Tank Wellhead Protection: Not reported
Tank/Pipe Construction Type: Tank Cathodically protected steel
Tank/Pipe Construction Type: Pipe Bare steel
Tank/Pipe Monitor: Pipe None
Tank/Pipe Monitor: Tank None

Tank Id: TANK-6
Tank Number: 00P4
Tank Status: Removed
Tank Status Date: 04/04/2000
Install Date: 01/01/1983
Tank Contents: Unleaded Gasoline
Tank Size: 2000
Tank Compliance: No
Overfill: No
Compliance Monitoring?: No
Overfill Protection: No
Spill Containment: No
Tank Wellhead Protection: Not reported
Tank/Pipe Construction Type: Tank Cathodically protected steel
Tank/Pipe Construction Type: Pipe Bare steel
Tank/Pipe Monitor: Pipe None
Tank/Pipe Monitor: Tank None

NJEMS:

Site Id: 52721
Municipality: UNION CITY
Municipality Name From Spatial Overlay: UNION CITY
GNIS Civil Code For Municipality: 885424
Municipal Code (NJ-1040): 0910
X Coord: 617980

Map ID
Direction
Distance
Elevation

MAP FINDINGS

Site

Database(s)

EDR ID Number
EPA ID Number

THREEWAY INC (Continued)

U000371074

Y Coord: 701170
Coord System: NJ STATE PLANE (NAD83) - USFEET
Coord Type: GPS
Coord Origin: DEP-GIS
State Standard Numeric Code From Spatial Overlay: 0910
Unique Feature Number For Municipality From Spatial Overlay: Not reported
Eleven Digit Hydrologic Unit Code From Spatial Overlay: 02030103180
Fourteen Digit Hydrologic Unit Code From Spatial Overlay: 02030103180100
Watershed Management Area Number From Spatial Overlay: 05
Watershed Management Area Name From Spatial Overlay: Hackensack, Hudson, and Pascack
Water Region Code From Spatial Overlay: 1
Water Region Name From Spatial Overlay: Northeast
Sub Watershed Name From Overlay: Hackensack R (below Amtrak bridge)
Watershed Name From Spatial Overlay: Hackensack R (below/incl Hirshfeld Bk)

297
SSE
1/2-1
0.780 mi.
4116 ft.

330 12TH STREET
330 12TH ST
UNION CITY, NJ

NJ SHWS S117235865
N/A

Relative:
Higher

SHWS:
Site ID: 517088
Status: Closed
Home Owner: Yes
PI Number: 649647

Actual:
198 ft.

Detail As Of April 2012:

X Coord Site: Not reported
X Coord PI: Not reported
Y Coord Site: Not reported
Y Coord PI: Not reported

BT298
ESE
1/2-1
0.783 mi.
4134 ft.

215 OAK STREET
215 OAK ST
WEEHAWKEN TWP, NJ
Site 2 of 2 in cluster BT

NJ SHWS S109216294
NJ Release N/A

Relative:
Higher

SHWS:
Site ID: 381580
Status: Closed
Home Owner: Yes
PI Number: 475977

Actual:
190 ft.

Detail As Of April 2012:

X Coord Site: Not reported
X Coord PI: Not reported
Y Coord Site: Not reported
Y Coord PI: Not reported

NJ Release:

Facility Type: Residential
Facility Phone: Not reported
Incident Date: 01/28/2008
Incident Time: Not reported
TD Log #: 265854

Map ID
Direction
Distance
Elevation

MAP FINDINGS

Site

Database(s)

EDR ID Number
EPA ID Number

215 OAK STREET (Continued)

S109216294

Case Number:	08-03-10-1051-31
Date Received:	03/10/2008
Nature of Incident:	Not reported
Operator:	Not reported
Incident Type:	Underground Storage Tank
Incident Location:	RESID
Location:	Not reported
Other Location:	Not reported
Contact Name:	FLORIA COMIZZALI EXECUTOR
Caller Name:	Not reported
Caller Title:	Not reported
Caller Address:	Not reported
Caller City,St,Zip:	Not reported
Caller Telephone:	Not reported
Substance(s):	Not reported
Substance Type:	Not reported
Substance Identity:	Not reported
CAS Number:	Not reported
A310 Letter:	Not reported
TCPA Chemical:	Not reported
Hazrds Material:	Not reported
COMU:	Not reported
Ref. Code:	Not reported
Amt Released:	Not reported
Contained:	Not reported
Release Type:	Not reported
Release VE:	Not reported
Injuries:	No
Public Exposure:	No
Facility Evacuation:	No
Police at Scene:	No
Firemen at Scene:	No
Contamination of:	Not reported
Receiving Water:	Not reported
Status at Spill:	Not reported
NJ Spill Date:	Not reported
NJ Spill Time:	Not reported
NJ Spill Name:	Not reported
NJ Spill Title:	Not reported
NJ Spill Phone:	Not reported
Other Date:	Not reported
Other Time:	Not reported
Other Name:	Not reported
Other Title:	Not reported
Other Telephone:	Not reported
Public Evacuation:	No
Assistance Requested:	Not reported
Wind Direction/Speed:	Not reported
Local Municipality Notified:	Not reported
Local Municipality Name:	Not reported
Local Municipality Title:	Not reported
Local Municipality Telephone:	Not reported
Local Municipality Date:	Not reported
Local Municipality Time:	Not reported
Incident Description:	Not reported
Incident Name:	Not reported
Incident Referred To:	Not reported

Map ID
Direction
Distance
Elevation

MAP FINDINGS

Site

Database(s)

EDR ID Number
EPA ID Number

215 OAK STREET (Continued)

S109216294

Incident Region: Not reported
Incident Telephone: Not reported
Incident Date: Not reported
Incident time: Not reported
Incident ITM: Not reported
Comments: Not reported
Date A310 Letter Printed: Not reported
Date Local Authority Was Notified: Not reported
Date Updated: Not reported
Date Report Faxed to Local Authority: Not reported
Local Authority Notification Date: Not reported
Rep Receive Date: 03/10/2008
Reporter Type: Other
Reporter Name: REDACTED
Reporter Title: REDACTED
Reporter Org: REDACTED
Reporter Address: Not reported
Reporter City,St,Zip: Not reported
Reporter County: Not reported
Incident Status: Terminated
Incident Category: Other
Incident Source: Not reported
Incident Address: 95 KNICKERBOCKER DR
Incident Address 2: Not reported
Incident City,St,Zip: Montgomery Twp, NJ 08502
Incident County: Somerset
DEP Requested: No
Confidential: Not reported
Notify Type: Not reported
Road Closed: No
Direction: Not reported
Responsible Party: Not reported
Responsible Party Name: Not reported
Responsible Party Contact: Not reported
Responsible Party Title: Not reported
Responsible Party Phone: Not reported
Responsible Party Street: Not reported
Responsible Party County: Not reported
Responsible Party City,St,Zip: Not reported
Memo. Of Understanding: Not reported
Drill/trng Exercise: Not reported
Hazardous: Not reported

299
SE
1/2-1
0.788 mi.
4161 ft.

1506 1510 MANHATTAN AVENUE
1506 1510 MANHATTAN AVE
UNION CITY, NJ 07087

FINDS 1011845943
NJ SHWS N/A
NJ VCP
NJ NJEMS

Relative:
Higher

FINDS:

Registry ID: 110037046247

Actual:
170 ft.

Environmental Interest/Information System
NJ-NJEMS (New Jersey - New Jersey Environmental Management System).
The Department of Environmental Protection (NJDEP) manages large
databases of environmental information in this integrated system.

Map ID
Direction
Distance
Elevation

MAP FINDINGS

Site

Database(s)

EDR ID Number
EPA ID Number

1506 1510 MANHATTAN AVENUE (Continued)

1011845943

SHWS:

Site ID: 379202
Status: Active
Home Owner: No
PI Number: 470248

Detail As Of April 2012:

X Coord Site: 621605
X Coord PI: 621605
Y Coord Site: 702327
Y Coord PI: 702327

VCP:

Incident Number: 08-07-23-1400-44
MOA Execution Date: 12/23/2008
Type Of Vcp File: CURRENT
Pi Number: 470248
Case Type(Case Type): MOA
Case Contact: Department Not reported
Case Contact Name: HILLARY THOMAS
Case Contact: Organization HIGHLAND DEVELOPMENT
Case Contact: Address: Line1 800 THIRD AVE 28TH FL
Case Contact: Address: Line2 Not reported
Case Contact: Address: Line3 Not reported
Case Contact City,St,Zip: NEW YORK, NY 10022

NJEMS:

Site Id: 379202
Municipality: UNION CITY
Municipality Name From Spatial Overlay: UNION CITY
GNIS Civil Code For Municipality: 885424
Municipal Code (NJ-1040): 0910
X Coord: 621605
Y Coord: 702327
Coord System: NJ STATE PLANE (NAD83) - USFEET
Coord Type: DEP Program Database
Coord Orign: DEP-Program
State Standard Numeric Code From Spatial Overlay: 0910
Unique Feature Number For Municipality From Spatial Overlay: Not reported
Eleven Digit Hydrologic Unit Code From Spatial Overlay: 02030101170
Fourteen Digit Hydrologic Unit Code From Spatial Overlay: 02030101170010
Watershed Management Area Number From Spatial Overlay: 05
Watershed Management Area Name From Spatial Overlay: Hackensack, Hudson, and Pascack
Water Region Code From Spatial Overlay: 1
Water Region Name From Spatial Overlay: Northeast
Sub Watershed Name From Overlay: Hudson River
Watershed Name From Spatial Overlay: Hudson River

Map ID
Direction
Distance
Elevation

MAP FINDINGS

Site

Database(s)

EDR ID Number
EPA ID Number

BU300
SSE
1/2-1
0.795 mi.
4199 ft.
519 8TH STREET
519 8TH ST
UNION CITY, NJ 07087
Site 1 of 2 in cluster BU

NJ SHWS
NJ Release
NJ NJEMS
S107570977
N/A

Relative:
Higher

SHWS:
Site ID: 219355
Status: Closed
Home Owner: Yes
PI Number: 286330

Actual:
188 ft.

Detail As Of April 2012:
X Coord Site: Not reported
X Coord PI: Not reported
Y Coord Site: Not reported
Y Coord PI: Not reported

NJ Release:
Facility Type: Residential
Facility Phone: Not reported
Incident Date: 12/06/2005
Incident Time: Not reported
TD Log #: 169937
Case Number: 05-12-13-1537-36
Date Received: 12/13/2005
Nature of Incident: Not reported
Operator: Not reported
Incident Type: Underground Storage Tank
Incident Location: AT RESIDENCE
Location: Not reported
Other Location: Not reported
Contact Name: Not reported
Caller Name: Not reported
Caller Title: Not reported
Caller Address: Not reported
Caller City,St,Zip: Not reported
Caller Telephone: Not reported
Substance(s): Not reported
Substance Type: Not reported
Substance Identity: Not reported
CAS Number: Not reported
A310 Letter: Not reported
TCPA Chemical: Not reported
Hazardous Material: Not reported
COMU: Not reported
Ref. Code: Not reported
Amount Released: Not reported
Contained: Not reported
Release Type: Not reported
Release VE: Not reported
Injuries: No
Public Exposure: No
Facility Evacuation: No
Police at Scene: No
Firemen at Scene: No
Contamination of: Not reported
Receiving Water: Not reported
Status at Spill: Not reported

Map ID
Direction
Distance
Elevation

MAP FINDINGS

Site

Database(s)

EDR ID Number
EPA ID Number

519 8TH STREET (Continued)

S107570977

NJ Spill Date:	Not reported
NJ Spill Time:	Not reported
NJ Spill Name:	Not reported
NJ Spill Title:	Not reported
NJ Spill Phone:	Not reported
Other Date:	Not reported
Other Time:	Not reported
Other Name:	Not reported
Other Title:	Not reported
Other Telephone:	Not reported
Public Evacuation:	No
Assistance Requested:	Not reported
Wind Direction/Speed:	Not reported
Local Municipality Notified:	Not reported
Local Municipality Name:	Not reported
Local Municipality Title:	Not reported
Local Municipality Telephone:	Not reported
Local Municipality Date:	Not reported
Local Municipality Time:	Not reported
Incident Description:	Not reported
Incident Name:	Not reported
Incident Referred To:	Not reported
Incident Region:	Not reported
Incident Telephone:	Not reported
Incident Date:	Not reported
Incident time:	Not reported
Incident ITM:	Not reported
Comments:	Not reported
Date A310 Letter Printed:	Not reported
Date Local Authority Was Notified:	Not reported
Date Updated:	Not reported
Date Report Faxed to Local Authority:	Not reported
Local Authority Notification Date:	Not reported
Rep Receive Date:	12/13/2005
Reporter Type:	Other
Reporter Name:	REDACTED
Reporter Title:	REDACTED
Reporter Org:	REDACTED
Reporter Address:	Not reported
Reporter City,St,Zip:	Not reported
Reporter County:	Not reported
Incident Status:	Terminated
Incident Category:	Other
Incident Source:	LOUIS SABATO
Incident Address:	660 JACQUELYN WAY
Incident Address 2:	Not reported
Incident City,St,Zip:	Washington Twp, NJ 07676
Incident County:	Bergen
DEP Requested:	No
Confidential:	Not reported
Notify Type:	Not reported
Road Closed:	No
Direction:	Not reported
Responsible Party:	Not reported
Responsible Party Name:	Not reported
Responsible Party Contact:	Not reported
Responsible Party Title:	Not reported

Map ID
Direction
Distance
Elevation

MAP FINDINGS

Site

Database(s)

EDR ID Number
EPA ID Number

519 8TH STREET (Continued)

S107570977

Responsible Party Phone: Not reported
Responsible Party Street: Not reported
Responsible Party County: Not reported
Responsible Party City,St,Zip: Not reported
Memo. Of Understanding: Not reported
Drill/trng Exercise: Not reported
Hazardous: Not reported

NJEMS:

Site Id: 219355
Municipality: UNION CITY
Municipality Name From Spatial Overlay: UNION CITY
GNIS Civil Code For Municipality: 885424
Municipal Code (NJ-1040): 0910
X Coord: 619534
Y Coord: 701127
Coord System: NJ STATE PLANE (NAD83) - USFEET
Coord Type: GIS Parcel Centroid
Coord Origin: DEP-GIS
State Standard Numeric Code From Spatial Overlay: 0910
Unique Feature Number For Municipality From Spatial Overlay: Not reported
Eleven Digit Hydrologic Unit Code From Spatial Overlay: 02030103180
Fourteen Digit Hydrologic Unit Code From Spatial Overlay: 02030103180100
Watershed Management Area Number From Spatial Overlay: 05
Watershed Management Area Name From Spatial Overlay: Hackensack, Hudson, and Pascack
Water Region Code From Spatial Overlay: 1
Water Region Name From Spatial Overlay: Northeast
Sub Watershed Name From Overlay: Hackensack R (below Amtrak bridge)
Watershed Name From Spatial Overlay: Hackensack R (below/incl Hirshfeld Bk)

**301
East
1/2-1
0.796 mi.
4203 ft.**

**223 DODD STREET
223 DODD ST
WEEHAWKEN TWP, NJ**

**NJ SHWS S110747696
N/A**

**Relative:
Higher**

SHWS:
Site ID: 426697
Status: Active
Home Owner: Yes
PI Number: 534546

**Actual:
191 ft.**

Detail As Of April 2012:
X Coord Site: 622607
X Coord PI: Not reported
Y Coord Site: 704605
Y Coord PI: Not reported

Map ID
Direction
Distance
Elevation

MAP FINDINGS

Site

Database(s)

EDR ID Number
EPA ID Number

302
SSW
1/2-1
0.798 mi.
4213 ft.

178 NELSON AVENUE
178 NELSON AVE
JERSEY CITY, NJ

NJ SHWS
NJ Release

S110311657
N/A

Relative:
Higher

SHWS:

Site ID: 425952
Status: Closed
Home Owner: Yes
PI Number: 533134

Actual:
115 ft.

Detail As Of April 2012:

X Coord Site: Not reported
X Coord PI: Not reported
Y Coord Site: Not reported
Y Coord PI: Not reported

NJ Release:

Facility Type: Residential
Facility Phone: Not reported
Incident Date: 11/09/2009
Incident Time: Not reported
TD Log #: 333370
Case Number: 09-11-18-1235-20
Date Received: 11/18/2009
Nature of Incident: Not reported
Operator: Not reported
Incident Type: Underground Storage Tank
Incident Location: RESIDENCE
Location: Not reported
Other Location: Not reported
Contact Name: Not reported
Caller Name: Not reported
Caller Title: Not reported
Caller Address: Not reported
Caller City,St,Zip: Not reported
Caller Telephone: Not reported
Substance(s): Not reported
Substance Type: Not reported
Substance Identity: Not reported
CAS Number: Not reported
A310 Letter: Not reported
TCPA Chemical: Not reported
Hazardous Material: Not reported
COMU: Not reported
Ref. Code: Not reported
Amount Released: Not reported
Contained: Not reported
Release Type: Not reported
Release VE: Not reported
Injuries: No
Public Exposure: No
Facility Evacuation: No
Police at Scene: No
Firemen at Scene: No
Contamination of: Not reported
Receiving Water: Not reported
Status at Spill: Not reported

Map ID
Direction
Distance
Elevation

MAP FINDINGS

Site

Database(s)

EDR ID Number
EPA ID Number

178 NELSON AVENUE (Continued)

S110311657

NJ Spill Date:	Not reported
NJ Spill Time:	Not reported
NJ Spill Name:	Not reported
NJ Spill Title:	Not reported
NJ Spill Phone:	Not reported
Other Date:	Not reported
Other Time:	Not reported
Other Name:	Not reported
Other Title:	Not reported
Other Telephone:	Not reported
Public Evacuation:	No
Assistance Requested:	Not reported
Wind Direction/Speed:	Not reported
Local Municipality Notified:	Not reported
Local Municipality Name:	Not reported
Local Municipality Title:	Not reported
Local Municipality Telephone:	Not reported
Local Municipality Date:	Not reported
Local Municipality Time:	Not reported
Incident Description:	Not reported
Incident Name:	Not reported
Incident Referred To:	Not reported
Incident Region:	Not reported
Incident Telephone:	Not reported
Incident Date:	Not reported
Incident time:	Not reported
Incident ITM:	Not reported
Comments:	Not reported
Date A310 Letter Printed:	Not reported
Date Local Authority Was Notified:	Not reported
Date Updated:	Not reported
Date Report Faxed to Local Authority:	Not reported
Local Authority Notification Date:	Not reported
Rep Receive Date:	11/18/2009
Reporter Type:	Other
Reporter Name:	REDACTED
Reporter Title:	REDACTED
Reporter Org:	REDACTED
Reporter Address:	Not reported
Reporter City,St,Zip:	Not reported
Reporter County:	Not reported
Incident Status:	Terminated
Incident Category:	Other
Incident Source:	RAJANIKANT PATEL
Incident Address:	178 NELSON AVE
Incident Address 2:	Not reported
Incident City,St,Zip:	Jersey City, NJ 07307
Incident County:	Hudson
DEP Requested:	No
Confidential:	Not reported
Notify Type:	Not reported
Road Closed:	No
Direction:	Not reported
Responsible Party:	Not reported
Responsible Party Name:	Not reported
Responsible Party Contact:	Not reported
Responsible Party Title:	Not reported

Map ID
Direction
Distance
Elevation

MAP FINDINGS

Site

Database(s)

EDR ID Number
EPA ID Number

178 NELSON AVENUE (Continued)

S110311657

Responsible Party Phone: Not reported
Responsible Party Street: Not reported
Responsible Party County: Not reported
Responsible Party City,St,Zip: Not reported
Memo. Of Understanding: Not reported
Drill/trng Exercise: Not reported
Hazardous: Not reported

BV303 **UNION CITY BD OF ED HUDSON ELEMENTARY SCHOOL**
ESE **167 19TH ST**
1/2-1 **UNION CITY, NJ 08087**
0.799 mi.
4219 ft. **Site 1 of 2 in cluster BV**

NJ SHWS **S113642790**
NJ NJEMS **N/A**

Relative:
Higher

SHWS:
Site ID: 6901
Status: Active
Home Owner: No
PI Number: 612740

Actual:
187 ft.

Detail As Of April 2012:
X Coord Site: Not reported
X Coord PI: Not reported
Y Coord Site: Not reported
Y Coord PI: Not reported

NJEMS:

Site Id: 6901
Municipality: UNION CITY
Municipality Name From Spatial Overlay: UNION CITY
GNIS Civil Code For Municipality: 885424
Municipal Code (NJ-1040): 0910
X Coord: 622028
Y Coord: 702897
Coord System: NJ STATE PLANE (NAD83) - USFEET
Coord Type: Approx. Addr. Match
Coord Origin: DEP-GIS
State Standard Numeric Code From Spatial Overlay: 0910
Unique Feature Number For Municipality From Spatial Overlay: Not reported
Eleven Digit Hydrologic Unit Code From Spatial Overlay: 02030101170
Fourteen Digit Hydrologic Unit Code From Spatial Overlay: 02030101170010
Watershed Management Area Number From Spatial Overlay: 05
Watershed Management Area Name From Spatial Overlay: Hackensack, Hudson, and Pascack
Water Region Code From Spatial Overlay: 1
Water Region Name From Spatial Overlay: Northeast
Sub Watershed Name From Overlay: Hudson River
Watershed Name From Spatial Overlay: Hudson River

Map ID
Direction
Distance
Elevation

MAP FINDINGS

Site

Database(s)

EDR ID Number
EPA ID Number

304
ENE
1/2-1
0.799 mi.
4219 ft.

JOHNSON & JOHNSON
RT 1 & ARRON RD
NORTH BRUNSWICK, NJ

NJ SHWS
NJ SPILLS
NJ Release

S102191079
N/A

Relative:
Higher

SHWS:

Site ID: 78127
Status: Closed
Home Owner: No
PI Number: G000025766

Actual:
190 ft.

Detail As Of April 2012:

X Coord Site: Not reported
X Coord PI: Not reported
Y Coord Site: Not reported
Y Coord PI: Not reported

NJ SPILL:

Facility ID: 6351
Case Number: 92-4-21-2111-06
Notify Type: Not reported
Date Received: 04/21/1992
Location: Other
Other Location: Not reported
Incident Date: 04/21/1992
Incident Time: 1730
A310 Letter: Yes
Ref. Code: 001
COMU: 0910
CAS Number: Not reported
Hazardous: Not reported
Incident Location: Not reported
Facility Type: Commercial
Facility Phone: Not reported
Substance(s): OIL FUEL #2
Substance Type: Liquid
Substance Identity: Known
TCPA Chemical: No
Hazrds Material: Yes
Amnt Released: 450 GALS.
Release VE: Estimate
Contained: Yes
Release Type: Terminated
Incident Desc: Spill
Status at Spill: MATERIAL SPILLED FROM A TANK IN A BASEMENT. CLEANUP IS IN PROGRESS.
NJ Spill Date: 1992-04-21 00:00:00
NJ Spill Time: Not reported
NJ Spill Name: OEM
NJ Spill Title: Not reported
NJ Spill Phone: 609-882-2000
Other Date: Not reported
Other Time: Not reported
Other Name: Not reported
Other Title: Not reported
Other Phone: Not reported
Injuries: No
Public Exposure: No
Road Closed: Not reported

Map ID
Direction
Distance
Elevation

MAP FINDINGS

Site

Database(s)

EDR ID Number
EPA ID Number

JOHNSON & JOHNSON (Continued)

S102191079

Facility Evacuation:	No
Receiving Water:	Not reported
Public Evacuation:	No
Police at Scene:	No
Firemen at Scene:	No
Contamination of:	Land
Nature of Incident:	Facility
Wind Direction/Speed:	Not reported
Assistance Requested:	No
Memo. Of Understanding:	Not reported
Drill/trng Exercise:	Not reported
Operator:	JOEG
Contact Name:	Not reported
Caller Name:	REDACTED
Caller Title:	Not reported
Caller Address:	Not reported
Caller City,St,Zip:	Not reported
Caller Phone:	Not reported
Responsible Party:	Suspected
Responsible Party Name:	BUILDING AT
Responsible Party Contact:	Not reported
Responsible Party Title:	Not reported
Responsible Party Telephone:	Not reported
Responsible Party Street:	3208 BERGENLINE AVE
Responsible Party Municipality:	UNION CITY
Responsible Party State:	NJ
Responsible Party Zip:	Not reported
Responsible City,St,Zip:	UNION CITY, NJ
Responsible Party County:	HUDSON
Local Municipality:	Not reported
Local Municipality Name:	UNION CITY
Local Municipality Title:	OPER PEAK
Local Municipality Phone:	201-865-1111
Local Municipality Date:	04/21/1992
Local Municipality Time:	2116
Incident Name:	C. GIBBONS
Incident Referred To:	DRPSR
Incident Region:	ER1
Incident Phone:	Home
Incident Date:	04/21/1992
Comments:	Not reported
Date A310 Letter Printed:	Not reported
Date Local Authority Was Notified:	Not reported
Date Update:	Not reported
Date Report Faxed to Local Authority:	Not reported
Local Authority Notification Date:	Not reported
Reporter Name:	Not reported
Reporter Type:	Not reported
Rep Received Date:	Not reported
Reporter Title:	Not reported
Reporter Orgzn:	Not reported
Reporter Address:	Not reported
Reporter City,St,Zip:	Not reported
Reporter County:	Not reported
Incident Type:	Not reported
Incident Status:	Not reported
Incident Category:	Not reported

Map ID
Direction
Distance
Elevation

MAP FINDINGS

Site

Database(s)

EDR ID Number
EPA ID Number

JOHNSON & JOHNSON (Continued)

S102191079

Incident Source: Not reported
Incident Address: Not reported
Incident Address 2: Not reported
Incident City,St,Zip: Not reported
Incident County: Not reported
DEP Requested: Not reported
Confidential: Not reported

NJ Release:

Facility Type: Commercial
Facility Phone: Not reported
Incident Date: 09/16/1998
Incident Time: UNK
TD Log #: 31743
Case Number: 98-09-16-1047-47
Date Received: 09/16/1998
Nature of Incident: Not reported
Operator: ROB
Incident Type: Not reported
Incident Location: Not reported
Location: Facility
Other Location: Not reported
Contact Name: Not reported
Caller Name: REDACTED
Caller Title: Not reported
Caller Address: Not reported
Caller City,St,Zip: Not reported
Caller Telephone: Not reported
Substance(s): Not reported
Substance Type: Not reported
Substance Identity: Not reported
CAS Number: Not reported
A310 Letter: False
TCPA Chemical: Not reported
Hazrds Material: Not reported
COMU: 1215
Ref. Code: 011
Amt Released: Not reported
Contained: Not reported
Release Type: Not reported
Release VE: Not reported
Injuries: No
Public Exposure: No
Facility Evacuation: No
Police at Scene: No
Firemen at Scene: No
Contamination of: Water
Receiving Water: FARRINGTON LAKE
Status at Spill: SOAP WAS PUMPED DIRECTLY INTO WATER DUE TO EQUIPMENT UPSET. RP IS ATTEMPTING TO DILUTE MATERIAL.

NJ Spill Date: Not reported
NJ Spill Time: Not reported
NJ Spill Name: Not reported
NJ Spill Title: Not reported
NJ Spill Phone: Not reported
Other Date: Not reported
Other Time: Not reported

Map ID
Direction
Distance
Elevation

MAP FINDINGS

Site

Database(s)

EDR ID Number
EPA ID Number

JOHNSON & JOHNSON (Continued)

S102191079

Other Name:	Not reported
Other Title:	Not reported
Other Telephone:	Not reported
Public Evacuation:	No
Assistance Requested:	No
Wind Direction/Speed:	1
Local Municipality Notified:	No
Local Municipality Name:	Not reported
Local Municipality Title:	Not reported
Local Municipality Telephone:	Not reported
Local Municipality Date:	Not reported
Local Municipality Time:	Not reported
Incident Description:	Not reported
Incident Name:	Not reported
Incident Referred To:	Not reported
Incident Region:	Not reported
Incident Telephone:	Not reported
Incident Date:	Not reported
Incident time:	Not reported
Incident ITM:	Not reported
Comments:	Not reported
Date A310 Letter Printed:	Not reported
Date Local Authority Was Notified:	Not reported
Date Updated:	Not reported
Date Report Faxed to Local Authority	Not reported
Local Authority Notification Date:	Not reported
Rep Receive Date:	Not reported
Reporter Type:	Not reported
Reporter Name:	Not reported
Reporter Title:	Not reported
Reporter Org:	Not reported
Reporter Address:	Not reported
Reporter City,St,Zip:	Not reported
Reporter County:	Not reported
Incident Status:	Not reported
Incident Category:	Not reported
Incident Source:	Not reported
Incident Address:	Not reported
Incident Address 2:	Not reported
Incident City,St,Zip:	Not reported
Incident County:	Not reported
DEP Requested:	Not reported
Confidential:	Not reported
Notify Type:	Other
Road Closed:	No
Direction:	Not reported
Responsible Party:	Known
Responsible Party Name:	JOHNSON & JOHNSON
Responsible Party Contact:	Not reported
Responsible Party Title:	Not reported
Responsible Party Phone:	Not reported
Responsible Party Street:	RT 1 & ARRON RD
Responsible Party County:	MIDDLESEX
Responsible Party City,St,Zip:	NORTH BRUNSWICK, NJ
Memo. Of Understanding:	No
Drill/trng Exercise:	No
Hazardous:	Not reported

Map ID
Direction
Distance
Elevation

MAP FINDINGS

Site

Database(s)

EDR ID Number
EPA ID Number

305
NNE
1/2-1
0.800 mi.
4226 ft.

NAVEL BASE
3701 DELL AVE
NORTH BERGEN TWP, NJ 07047

NJ SHWS
NJ UST

U003194994
N/A

Relative:
Lower

SHWS:
Site ID: 56822
Status: Closed
Home Owner: No
PI Number: 031852

Actual:
9 ft.

Detail As Of April 2012:
X Coord Site: Not reported
X Coord PI: Not reported
Y Coord Site: Not reported
Y Coord PI: Not reported

UST:
Facility ID: 031852

Contact:
Owner Name: Not Identified Not Identified
Organization: ALLURE CORP
Contact Type(UST Reg): Facility Operator
Contact Address (UST Reg): 515 W MINISTER PL
Contact Address 2 (UST Reg): Not reported
Contact City,St,Zip (UST Reg): Lodi, NJ 07644

Owner Name: MANAGER
Organization: ALLURE CORP
Contact Type(UST Reg): Tank Owner
Contact Address (UST Reg): 515 W MINISTER PL
Contact Address 2 (UST Reg): Not reported
Contact City,St,Zip (UST Reg): Lodi, NJ 07644

Tanks:
Tank Id: TANK-1
Tank Number: 0001
Tank Status: Removed
Tank Status Date: 05/15/1997
Install Date: 01/01/1944
Tank Contents: Heating Oil (No. 2)
Tank Size: 2000
Tank Compliance: No
Overfill: No
Compliance Monitoring?: No
Overfill Protection: No
Spill Containment: No
Tank Wellhead Protection: Not reported
Tank/Pipe Construction Type: Tank Bare steel
Tank/Pipe Construction Type: Pipe Bare steel
Tank/Pipe Monitor: Pipe None
Tank/Pipe Monitor: Tank None

Tank Id: TANK-2

Map ID
Direction
Distance
Elevation

MAP FINDINGS

Site

Database(s)

EDR ID Number
EPA ID Number

NAVEL BASE (Continued)

U003194994

Tank Number: 0002
Tank Status: **Removed**
Tank Status Date: 05/15/1997
Install Date: 01/01/1944
Tank Contents: Heating Oil (No. 2)
Tank Size: 2000
Tank Compliance: No
Overfill: No
Compliance Monitoring?: No
Overfill Protection: No
Spill Containment: No
Tank Wellhead Protection: Not reported
Tank/Pipe Construction Type: Tank Bare steel
Tank/Pipe Construction Type: Pipe Bare steel
Tank/Pipe Monitor: Pipe None
Tank/Pipe Monitor: Tank None

BW306
NNE
1/2-1
0.802 mi.
4235 ft.

OMAR GAS STATION NORTH BERGEN
3411 TUNNELLE AVE
NORTH BERGEN TOWNSHIP, NJ

NJ HWS RE-EVAL

S108028501
N/A

Site 1 of 2 in cluster BW

Relative:
Lower

HWS RE-EVAL:
Facility Status: Assigned to RPIU. Under Investigation.
PI Number: **024357**
Category: Non-Homeowner

Actual:
15 ft.

BU307
SSE
1/2-1
0.802 mi.
4237 ft.

500 8TH STREET APARTMENT COMPLEX
500 8TH ST
UNION CITY, NJ 07087

NJ SHWS
NJ Release
NJ SPILLS
NJ VCP
NJ BROWNFIELDS

S104442022
N/A

Site 2 of 2 in cluster BU

Relative:
Higher

SHWS:
Site ID: 164872
Status: Closed
Home Owner: No
PI Number: 216688

Actual:
189 ft.

Detail As Of April 2012:

X Coord Site: Not reported
X Coord PI: Not reported
Y Coord Site: Not reported
Y Coord PI: Not reported

NJ Release:

Facility Type: Residential
Facility Phone: Not reported
Incident Date: 09/05/2003
Incident Time: Not reported
TD Log #: 71696
Case Number: 03-09-19-1347-17
Date Received: 09/19/2003
Nature of Incident: Not reported
Operator: Not reported

Map ID
Direction
Distance
Elevation

MAP FINDINGS

Site

Database(s)

EDR ID Number
EPA ID Number

500 8TH STREET APARTMENT COMPLEX (Continued)

S104442022

Incident Type:	Underground Storage Tank
Incident Location:	APARTMENT COMPLEX AT
Location:	Not reported
Other Location:	Not reported
Contact Name:	DOUGLAS EISENBERG
Caller Name:	Not reported
Caller Title:	Not reported
Caller Address:	Not reported
Caller City,St,Zip:	Not reported
Caller Telephone:	Not reported
Substance(s):	Not reported
Substance Type:	Not reported
Substance Identity:	Not reported
CAS Number:	Not reported
A310 Letter:	Not reported
TCPA Chemical:	Not reported
Hazrds Material:	Not reported
COMU:	Not reported
Ref. Code:	Not reported
Amt Released:	Not reported
Contained:	Not reported
Release Type:	Not reported
Release VE:	Not reported
Injuries:	No
Public Exposure:	No
Facility Evacuation:	No
Police at Scene:	No
Firemen at Scene:	No
Contamination of:	Not reported
Receiving Water:	Not reported
Status at Spill:	Not reported
NJ Spill Date:	Not reported
NJ Spill Time:	Not reported
NJ Spill Name:	Not reported
NJ Spill Title:	Not reported
NJ Spill Phone:	Not reported
Other Date:	Not reported
Other Time:	Not reported
Other Name:	Not reported
Other Title:	Not reported
Other Telephone:	Not reported
Public Evacuation:	No
Assistance Requested:	Not reported
Wind Direction/Speed:	Not reported
Local Municipality Notified:	Not reported
Local Municipality Name:	Not reported
Local Municipality Title:	Not reported
Local Municipality Telephone:	Not reported
Local Municipality Date:	Not reported
Local Municipality Time:	Not reported
Incident Description:	Not reported
Incident Name:	Not reported
Incident Referred To:	Not reported
Incident Region:	Not reported
Incident Telephone:	Not reported
Incident Date:	Not reported
Incident time:	Not reported

Map ID
Direction
Distance
Elevation

MAP FINDINGS

Site

Database(s)

EDR ID Number
EPA ID Number

500 8TH STREET APARTMENT COMPLEX (Continued)

S104442022

Incident ITM: Not reported
Comments: Not reported
Date A310 Letter Printed: Not reported
Date Local Authority Was Notified: Not reported
Date Updated: Not reported
Date Report Faxed to Local Authority: Not reported
Local Authority Notification Date: Not reported
Rep Receive Date: 09/19/2003
Reporter Type: Other
Reporter Name: REDACTED
Reporter Title: REDACTED
Reporter Org: REDACTED
Reporter Address: Not reported
Reporter City,St,Zip: Not reported
Reporter County: Not reported
Incident Status: Terminated
Incident Category: Other
Incident Source: URBAN AMERICAN HOUSING
Incident Address: 590 56TH STREET
Incident Address 2: Not reported
Incident City,St,Zip: West New York Town, NJ 07093
Incident County: Hudson
DEP Requested: No
Confidential: Not reported
Notify Type: Not reported
Road Closed: No
Direction: Not reported
Responsible Party: Not reported
Responsible Party Name: Not reported
Responsible Party Contact: Not reported
Responsible Party Title: Not reported
Responsible Party Phone: Not reported
Responsible Party Street: Not reported
Responsible Party County: Not reported
Responsible Party City,St,Zip: Not reported
Memo. Of Understanding: Not reported
Drill/trng Exercise: Not reported
Hazardous: Not reported

NJ SPILL:

Facility ID: 19686
Case Number: 92-12-9-1525-46
Notify Type: Not reported
Date Received: 12/09/1992
Location: Other
Other Location: Not reported
Incident Date: 12/09/1992
Incident Time: UNK
A310 Letter: Yes
Ref. Code: 101
COMU: 0910
CAS Number: Not reported
Hazardous: Not reported
Incident Location: Not reported
Facility Type: Residential
Facility Phone: Not reported
Substance(s): OIL HEATING #2

Map ID
Direction
Distance
Elevation

MAP FINDINGS

Site

Database(s)

EDR ID Number
EPA ID Number

500 8TH STREET APARTMENT COMPLEX (Continued)

S104442022

Substance Type: Liquid
Substance Identity: Known
TCPA Chemical: No
Hazrds Material: Yes
Amnt Released: 2 GAL
Release VE: Estimate
Contained: Yes
Release Type: Terminated
Incident Desc: Spill
Status at Spill: PUMP LEAKED CAUSING SPILL. CLEANUP IN PROGRESS.
NJ Spill Date: Not reported
NJ Spill Time: Not reported
NJ Spill Name: Not reported
NJ Spill Title: Not reported
NJ Spill Phone: Not reported
Other Date: Not reported
Other Time: Not reported
Other Name: Not reported
Other Title: Not reported
Other Phone: Not reported
Injuries: No
Public Exposure: No
Road Closed: Not reported
Facility Evacuation: No
Receiving Water: NONE
Public Evacuation: No
Police at Scene: Yes
Firemen at Scene: Yes
Contamination of: Land
Nature of Incident: Citizen
Wind Direction/Speed: Not reported
Assistance Requested: No
Memo. Of Understanding: Not reported
Drill/trng Exercise: Not reported
Operator: PAT
Contact Name: Not reported
Caller Name: REDACTED
Caller Title: Not reported
Caller Address: Not reported
Caller City,St,Zip: Not reported
Caller Phone: Not reported
Responsible Party: Known
Responsible Party Name: APARTMENT BLDG
Responsible Party Contact: MITHCELL HILL
Responsible Party Title: LANDLORD
Responsible Party Telephone: 201-864-9089
Responsible Party Street: 500 8TH ST
Responsible Party Municipality: UNION CITY
Responsible Party State: NJ
Responsible Party Zip: Not reported
Responsible City,St,Zip: UNION CITY, NJ
Responsible Party County: HUDSON
Local Municipality: Not reported
Local Municipality Name: UNION CITY
Local Municipality Title: DISP 931
Local Municipality Phone: 201-865-1111
Local Municipality Date: 12/09/1992

Map ID
Direction
Distance
Elevation

MAP FINDINGS

Site

Database(s)

EDR ID Number
EPA ID Number

500 8TH STREET APARTMENT COMPLEX (Continued)

S104442022

Local Municipality Time: 1529
Incident Name: Not reported
Incident Referred To: DRPSR
Incident Region: BFO-SA
Incident Phone: Faxed,Mailed
Incident Date: 12/09/1992
Comments: Not reported
Date A310 Letter Printed: 1992-12-09 00:00:00
Date Local Authority Was Notified: Not reported
Date Update: Not reported
Date Report Faxed to Local Authority: 1992-12-09 00:00:00
Local Authority Notification Date: Not reported
Reporter Name: Not reported
Reporter Type: Not reported
Rep Received Date: Not reported
Reporter Title: Not reported
Reporter Orgzn: Not reported
Reporter Address: Not reported
Reporter City,St,Zip: Not reported
Reporter County: Not reported
Incident Type: Not reported
Incident Status: Not reported
Incident Category: Not reported
Incident Source: Not reported
Incident Address: Not reported
Incident Address 2: Not reported
Incident City,St,Zip: Not reported
Incident County: Not reported
DEP Requested: Not reported
Confidential: Not reported

VCP:

Incident Number: 03-09-19-1347-17
MOA Execution Date: 11/24/2003
Type Of Vcp File: HISTORICAL
Pi Number: Not reported
Case Type(Case Type): Not reported
Case Contact: Department Not reported
Case Contact Name: Not reported
Case Contact: Organization RCG Urban Housing Partners LLC
Case Contact: Address: Line1 Not reported
Case Contact: Address: Line2 Not reported
Case Contact: Address: Line3 Not reported
Case Contact City,St,Zip: Not reported

BROWNFIELDS:

Price: Not reported
Assessed Value: Not reported
Property Size: Unknown
Annual Taxes: Not reported
Representative Address: Not reported
Representative City/State/Zip: Not reported
Submitter Name: Not reported
Submitter Address1: Not reported
Submitter Address2: Not reported
Submitter City: Not reported

Map ID
Direction
Distance
Elevation

MAP FINDINGS

Site

Database(s)

EDR ID Number
EPA ID Number

500 8TH STREET APARTMENT COMPLEX (Continued)

S104442022

Submitter State:	Not reported
Submitter Zip:	Not reported
Submitter Email:	Not reported
Submitter Phone:	Not reported
Transaction Type:	Not reported
Transfer Type:	Not reported
Site Number:	7311
X Coordinate:	619771
Y Coordinate:	701093
Coord:	619771:701093
AutoID:	6155
Ownership Type:	unknown
Ownership:	DEP Case
PStatus:	DEP Case
PI Number:	216688
CSL ID Number:	Not reported
Owner Name:	Not reported
Owner Address + Owner Street:	Not reported
Owner City:	Not reported
Owner State:	Not reported
Owner Zip Code:	Not reported
Owner County:	Not reported
Owner Phone:	9999999999
Owner Fax:	9999999999
Owner Email:	Not reported
Owner Organization:	Not reported
Authorized Representative:	Not reported
Auth Rep Relation to Owner:	Not reported
Municipal Contact Name:	Not reported
Municipal Contact Street:	Not reported
Municipal Contact City:	Not reported
Municipal Contact State:	Not reported
Municipal Contact Zip Code:	Not reported
Municipal Contact Phone:	9999999999
Municipal Contact Fax:	9999999999
Municipal Contact Email:	Not reported
Department:	Not reported
Municipal Contact Title:	Not reported
Contact Relation to Owner:	Not reported
Current Zoning:	Not reported
Proposed Zoning:	Not reported
Copy of Title Insurance:	Not reported
Municode:	0910
Block:	Not reported
Lot:	Not reported
Development Plan Completed:	Unknown
Market Study Completed:	Unknown
Current Activity:	Not reported
Current Operations:	Not reported
Prior Operations:	Not reported
Deed Restrictions:	Unknown
Easements:	Unknown
Buildings:	Not reported
Condition of Buildings:	Not reported
Square Footage:	Not reported
Total Buildable Space:	Not reported
Lease Price:	Not reported

Map ID
Direction
Distance
Elevation

MAP FINDINGS

Site

Database(s)

EDR ID Number
EPA ID Number

500 8TH STREET APARTMENT COMPLEX (Continued)

S104442022

Tax Certificate:	Unknown
Tax Lien:	Unknown
Other Liens/Judgements:	No
Traffic Study:	Unknown
Road Access:	Not reported
Waterfront Access:	Unknown
Airport Access:	Unknown
Public Transportation Access:	Unknown
Major Highway Name:	Not reported
Major Highway Interchange:	Not reported
Major Highway Miles Away:	Not reported
Local Highway Name:	Not reported
Local Highway Interchange:	Not reported
Local Highway Miles Away:	Not reported
Rail Type:	Not reported
Rail Name:	Not reported
Rail Station:	Not reported
Rail Miles Away:	Not reported
Public Water:	Unknown
Electric:	Unknown
Gas:	Unknown
Public Sewer:	Unknown
Telephone:	Unknown
Cable:	Unknown
Fiber Optics:	Unknown
Wetlands:	No
Sensitive Ecosystems/Habitats:	No
Endangered Species:	No
Historic/Archeological Site:	No
100 Year Flood Plain:	No
500 Year Flood Plain:	No
Environmental Report Copies:	Yes
List Containing Site:	Not reported
Preliminary Assessment:	No
Site Investigation:	No
Remedial Investigation:	No
Remedial Action Workplan:	No
Voluntary Cleanup Program:	Yes
Environmental Litigation:	No
Remediation In Progress:	Yes
Remediation Estimated Complete Date:	Not reported
Regulatory sign-off:	No
Regulatory Sign-Off Description:	Not reported
Other Incentives:	No
Low Interest Rates:	No
HDSRF Grants:	No
TIF:	No
HDSRF Loans:	No
USA Loans:	No
USA Grants:	No
Designated Redevelopment Area:	No
Environmental Opportunity Zone:	No
Tax Rebate or Abatement:	No
Empowerment Zone (Federal):	No
Urban Coordinating Council Neighborhood:	No
Enterprise Community (Federal):	No
Urban Enterprise Zone:	No

Map ID
Direction
Distance
Elevation

MAP FINDINGS

Site

Database(s)

EDR ID Number
EPA ID Number

500 8TH STREET APARTMENT COMPLEX (Continued)

S104442022

Additional Comments: 1) Assigned to Program, 11/24/2003 2) C1: No Formal Design - Source Known or Identified-Potential GW Contamination established 11/24/2003
County_int_FK: 9
Municipality_int_FK: 256
Planning Area Designation: Planning Area 1
Authorized Representative Email: Not reported
Authorized Representative Phone: 9999999999
General Comments: Not reported

BX308 PUTNAM FUELS INCORPORATED
NNE 3445 PATERSON PLANK RD
1/2-1 NORTH BERGEN TWP, NJ 07047
0.806 mi.
4255 ft. Site 1 of 2 in cluster BX

NJ SHWS 1000543219
NJ HIST HWS N/A
NJ HIST LUST
NJ UST
NJ Release
NJ SPILLS
NJ BROWNFIELDS
NJ NPDES

Relative:
Lower

Actual: SHWS:
7 ft. Site ID: 7102
Status: Active
Home Owner: No
PI Number: 014473

Detail As Of April 2012:
X Coord Site: Not reported
X Coord PI: Not reported
Y Coord Site: Not reported
Y Coord PI: Not reported

HIST SHWS:
Case Status: Active
Status Date: 1/22/1999
Case ID: 014473
Contact: Bureau of Field Operations - Northern
Sub Section Label: A: Sites with On-Site Sources of Contamination
Site Municipality: 0908
Remedial Level Code: C2
Classification exception area dt: None
Classification exception area dt: Not reported
Deed Notice Status: None
Deed Notice Date: Not reported
Engineering Control Status: None
Engineering Control Date: Not reported
National Priorities List Status: Not reported
National Priorities List Date: Not reported
X Coordinate: 619919
Y Coordinate: 708668
Coordinate System: NJ State Plane (NAD83) - USFEET

LUST HIST:
Case ID: 93-10-06-1715
Lead Program Assigned: Bureau of Underground Storage Tanks
Facility Status: Assigned to a Program
UST ID: 0144731
TMS Number: C93-2470
Remedial Level: Site has confirmed soil and ground water contamination.

Map ID
Direction
Distance
Elevation

MAP FINDINGS

Site

Database(s)

EDR ID Number
EPA ID Number

PUTNAM FUELS INCORPORATED (Continued)

1000543219

Case Manager: David Rubin
Facility Phone: (609) 633-1284
No Further Action: Not reported
RAW Approved: Not reported
CEA: Not reported
Date CEA Lifted: Not reported
Dead Notice: Not reported

UST:

Facility ID: 014473

Contact:

Owner Name: Not Identified Not Identified
Organization: MICHAEL PASINKOVSKI
Contact Type(UST Reg): Facility Operator
Contact Address (UST Reg): Not reported
Contact Address 2 (UST Reg): Not reported
Contact City,St,Zip (UST Reg): Not reported

Owner Name: BRIAN MULCAHY
Organization: NJ DEPT OF TRANSPORTATION
Contact Type(UST Reg): Tank Owner
Contact Address (UST Reg): 951 PARKWAY AVE
Contact Address 2 (UST Reg): Not reported
Contact City,St,Zip (UST Reg): Trenton, NJ 08625

Tanks:

Tank Id: TANK-1
Tank Number: E10
Tank Status: **Removed**
Tank Status Date: 04/19/2001
Install Date: 01/01/1953
Tank Contents: Motor Oil
Tank Size: 550
Tank Compliance: No
Overfill: No
Compliance Monitoring?: No
Overfill Protection: No
Spill Containment: No
Tank Wellhead Protection: Not reported
Tank/Pipe Construction Type: Tank Cathodically protected steel
Tank/Pipe Construction Type: Pipe Bare steel
Tank/Pipe Monitor: Pipe Ground water observation wells
Tank/Pipe Monitor: Tank In-tank(automatic)monitoring
Tank/Pipe Monitor: Tank Interstitial
Tank/Pipe Monitor: Tank Inventory Control
Tank/Pipe Monitor: Tank Tightness Test
Tank/Pipe Monitor: Tank Vapor observation wells

Tank Id: TANK-10
Tank Number: 0005
Tank Status: **Removed**
Tank Status Date: 04/19/2001
Install Date: 12/01/1984

Map ID
Direction
Distance
Elevation

MAP FINDINGS

Site

Database(s)

EDR ID Number
EPA ID Number

PUTNAM FUELS INCORPORATED (Continued)

1000543219

Tank Contents: Unleaded Gasoline
Tank Size: 8000
Tank Compliance: No
Overfill: Yes
Compliance Monitoring?: No
Overfill Protection: Yes
Spill Containment: Yes
Tank Wellhead Protection: Not reported
Tank/Pipe Construction Type: Tank Cathodically protected steel - Sacrificial anode
Tank/Pipe Construction Type: Pipe Cathodically protected steel - Sacrificial anode
Tank/Pipe Monitor: Pipe Ground water observation wells
Tank/Pipe Monitor: Tank Ground water observation wells
Tank/Pipe Monitor: Tank In-tank(automatic)monitoring
Tank/Pipe Monitor: Tank Interstitial
Tank/Pipe Monitor: Tank Inventory Control

Tank Id: TANK-11
Tank Number: 0006
Tank Status: Removed
Tank Status Date: 04/19/2001
Install Date: 12/01/1984
Tank Contents: Unleaded Gasoline
Tank Size: 8000
Tank Compliance: No
Overfill: Yes
Compliance Monitoring?: No
Overfill Protection: Yes
Spill Containment: Yes
Tank Wellhead Protection: Not reported
Tank/Pipe Construction Type: Pipe Cathodically protected steel - Sacrificial anode
Tank/Pipe Construction Type: Tank Cathodically protected steel - Sacrificial anode
Tank/Pipe Monitor: Pipe Ground water observation wells
Tank/Pipe Monitor: Pipe Tightness Test
Tank/Pipe Monitor: Tank Ground water observation wells
Tank/Pipe Monitor: Tank In-tank(automatic)monitoring
Tank/Pipe Monitor: Tank Inventory Control
Tank/Pipe Monitor: Tank Tightness Test

Tank Id: TANK-2
Tank Number: E3
Tank Status: Removed
Tank Status Date: 04/19/2001
Install Date: 10/01/1993
Tank Contents: Unleaded Gasoline
Tank Size: 4000
Tank Compliance: No
Overfill: Yes
Compliance Monitoring?: No
Overfill Protection: Yes
Spill Containment: Yes
Tank Wellhead Protection: Not reported
Tank/Pipe Construction Type: Tank Cathodically protected steel - Sacrificial anode
Tank/Pipe Construction Type: Pipe Fiberglass-reinforced plastic
Tank/Pipe Monitor: Pipe None
Tank/Pipe Monitor: Tank In-tank(automatic)monitoring

Map ID
Direction
Distance
Elevation

MAP FINDINGS

Site

Database(s)

EDR ID Number
EPA ID Number

PUTNAM FUELS INCORPORATED (Continued)

1000543219

Tank Id: TANK-3
Tank Number: E4
Tank Status: Removed
Tank Status Date: 04/19/2001
Install Date: 10/01/1993
Tank Contents: Kerosene (No. 1)
Tank Size: 4000
Tank Compliance: No
Overfill: Yes
Compliance Monitoring?: No
Overfill Protection: Yes
Spill Containment: Yes
Tank Wellhead Protection: Not reported
Tank/Pipe Construction Type: Pipe Fiberglass-reinforced plastic
Tank/Pipe Construction Type: Tank Cathodically protected steel - Sacrificial anode
Tank/Pipe Monitor: Pipe Tightness Test
Tank/Pipe Monitor: Tank Ground water observation wells
Tank/Pipe Monitor: Tank In-tank(automatic)monitoring
Tank/Pipe Monitor: Tank Interstitial
Tank/Pipe Monitor: Tank Inventory Control
Tank/Pipe Monitor: Tank Tightness Test

Tank Id: TANK-4
Tank Number: E8
Tank Status: Removed
Tank Status Date: 04/19/2001
Install Date: 01/01/1953
Tank Contents: Motor Oil
Tank Size: 550
Tank Compliance: No
Overfill: No
Compliance Monitoring?: No
Overfill Protection: No
Spill Containment: No
Tank Wellhead Protection: Not reported
Tank/Pipe Construction Type: Pipe Bare steel
Tank/Pipe Construction Type: Tank Cathodically protected steel
Tank/Pipe Monitor: Pipe None
Tank/Pipe Monitor: Tank None

Tank Id: TANK-5
Tank Number: E9
Tank Status: Removed
Tank Status Date: 04/19/2001
Install Date: 01/01/1953
Tank Contents: Motor Oil
Tank Size: 550
Tank Compliance: No
Overfill: No
Compliance Monitoring?: No
Overfill Protection: No
Spill Containment: No
Tank Wellhead Protection: Not reported
Tank/Pipe Construction Type: Tank Cathodically protected steel
Tank/Pipe Construction Type: Pipe Bare steel

Map ID
Direction
Distance
Elevation

MAP FINDINGS

Site

Database(s)

EDR ID Number
EPA ID Number

PUTNAM FUELS INCORPORATED (Continued)

1000543219

Tank/Pipe Monitor: Pipe None
Tank/Pipe Monitor: Tank None

Tank Id: TANK-6
Tank Number: 0001
Tank Status: Removed
Tank Status Date: 04/19/2001
Install Date: 08/01/1986
Tank Contents: Medium Diesel Fuel (No. 2-D)
Tank Size: 10000
Tank Compliance: No
Overfill: Yes
Compliance Monitoring?: No
Overfill Protection: Yes
Spill Containment: Yes
Tank Wellhead Protection: Not reported
Tank/Pipe Construction Type: Pipe Cathodically protected steel - Sacrificial anode
Tank/Pipe Construction Type: Tank Cathodically protected steel - Sacrificial anode
Tank/Pipe Monitor: Pipe Ground water observation wells
Tank/Pipe Monitor: Tank Ground water observation wells
Tank/Pipe Monitor: Tank In-tank(automatic)monitoring
Tank/Pipe Monitor: Tank Inventory Control
Tank/Pipe Monitor: Tank Tightness Test

Tank Id: TANK-7
Tank Number: 0002
Tank Status: Removed
Tank Status Date: 04/19/2001
Install Date: 08/01/1986
Tank Contents: Medium Diesel Fuel (No. 2-D)
Tank Size: 10000
Tank Compliance: No
Overfill: Yes
Compliance Monitoring?: No
Overfill Protection: Yes
Spill Containment: Yes
Tank Wellhead Protection: Not reported
Tank/Pipe Construction Type: Tank Cathodically protected steel - Sacrificial anode
Tank/Pipe Construction Type: Pipe Cathodically protected steel - Sacrificial anode
Tank/Pipe Monitor: Pipe Ground water observation wells
Tank/Pipe Monitor: Tank Ground water observation wells
Tank/Pipe Monitor: Tank In-tank(automatic)monitoring
Tank/Pipe Monitor: Tank Inventory Control
Tank/Pipe Monitor: Tank Tightness Test

Tank Id: TANK-8
Tank Number: 0003
Tank Status: Removed
Tank Status Date: 10/06/1993
Install Date: 01/01/1982
Tank Contents: Kerosene (No. 1)
Tank Size: 4000
Tank Compliance: No
Overfill: Yes

Map ID
Direction
Distance
Elevation

MAP FINDINGS

Site

Database(s)

EDR ID Number
EPA ID Number

PUTNAM FUELS INCORPORATED (Continued)

1000543219

Compliance Monitoring?: No
Overfill Protection: Yes
Spill Containment: No
Tank Wellhead Protection: Not reported
Tank/Pipe Construction Type: Tank Bare steel
Tank/Pipe Construction Type: Pipe Bare steel
Tank/Pipe Monitor: Pipe None
Tank/Pipe Monitor: Tank None

Tank Id: TANK-9
Tank Number: 0004
Tank Status: Removed
Tank Status Date: 10/06/1993
Install Date: 01/01/1982
Tank Contents: Unleaded Gasoline
Tank Size: 4000
Tank Compliance: No
Overfill: Yes
Compliance Monitoring?: No
Overfill Protection: Yes
Spill Containment: No
Tank Wellhead Protection: Not reported
Tank/Pipe Construction Type: Tank Bare steel
Tank/Pipe Construction Type: Pipe Bare steel
Tank/Pipe Monitor: Pipe None
Tank/Pipe Monitor: Tank None

NJ Release:
Facility Type: Commercial
Facility Phone: Not reported
Incident Date: 10/06/1993
Incident Time: 1300
TD Log #: 17015
Case Number: 93-10-6-1715-20
Date Received: 10/06/1993
Nature of Incident: Facility
Operator: PAT
Incident Type: Not reported
Incident Location: Not reported
Location: Facility
Other Location: Not reported
Contact Name: Not reported
Caller Name: REDACTED
Caller Title: Not reported
Caller Address: Not reported
Caller City,St,Zip: Not reported
Caller Telephone: Not reported
Substance(s): GASOLINE
Substance Type: Liquid
Substance Identity: Known
CAS Number: Not reported
A310 Letter: Yes
TCPA Chemical: No
Hazrds Material: Yes
COMU: 0908
Ref. Code: 101

Map ID
Direction
Distance
Elevation

MAP FINDINGS

Site

Database(s)

EDR ID Number
EPA ID Number

PUTNAM FUELS INCORPORATED (Continued)

1000543219

Amt Released:	UNK
Contained:	Yes
Release Type:	Terminated
Release VE:	Not reported
Injuries:	No
Public Exposure:	No
Facility Evacuation:	No
Police at Scene:	No
Firemen at Scene:	No
Contamination of:	Land
Receiving Water:	Not reported
Status at Spill:	ONE 4,000 GAL UST REMOVED. REMEDIATION IN PROGRESS. TMS#C93-2470 UST#0144731.
NJ Spill Date:	Not reported
NJ Spill Time:	Not reported
NJ Spill Name:	Not reported
NJ Spill Title:	Not reported
NJ Spill Phone:	Not reported
Other Date:	Not reported
Other Time:	Not reported
Other Name:	Not reported
Other Title:	Not reported
Other Telephone:	Not reported
Public Evacuation:	No
Assistance Requested:	No
Wind Direction/Speed:	Not reported
Local Municipality Notified:	Not reported
Local Municipality Name:	NORTH BERGEN TWP
Local Municipality Title:	DISP 89
Local Municipality Telephone:	201-392-2100
Local Municipality Date:	10/06/1993
Local Municipality Time:	1719
Incident Description:	L.U.S.T.
Incident Name:	Not reported
Incident Referred To:	DRPSR
Incident Region:	BFO-SA
Incident Telephone:	Faxed,Mailed
Incident Date:	10/06/1993
Incident time:	Not reported
Incident ITM:	B
Comments:	Not reported
Date A310 Letter Printed:	Not reported
Date Local Authority Was Notified:	Not reported
Date Updated:	Not reported
Date Report Faxed to Local Authority	Not reported
Local Authority Notification Date:	Not reported
Rep Receive Date:	Not reported
Reporter Type:	Not reported
Reporter Name:	Not reported
Reporter Title:	Not reported
Reporter Org:	Not reported
Reporter Address:	Not reported
Reporter City,St,Zip:	Not reported
Reporter County:	Not reported
Incident Status:	Not reported
Incident Category:	Not reported
Incident Source:	Not reported

Map ID
Direction
Distance
Elevation

MAP FINDINGS

Site

Database(s)

EDR ID Number
EPA ID Number

PUTNAM FUELS INCORPORATED (Continued)

1000543219

Incident Address:	Not reported
Incident Address 2:	Not reported
Incident City,St,Zip:	Not reported
Incident County:	Not reported
DEP Requested:	Not reported
Confidential:	Not reported
Notify Type:	Not reported
Road Closed:	Not reported
Direction:	Not reported
Responsible Party:	Known
Responsible Party Name:	PUTNAM FUELS
Responsible Party Contact:	Not reported
Responsible Party Title:	Not reported
Responsible Party Phone:	Not reported
Responsible Party Street:	3445 PATERSON PLANK
Responsible Party County:	HUDSON
Responsible Party City,St,Zip:	NORTH BERGEN, NJ
Memo. Of Understanding:	Not reported
Drill/trng Exercise:	Not reported
Hazardous:	Not reported
Facility Type:	Not reported
Facility Phone:	201-867-0665
Incident Date:	01/14/1989
Incident Time:	PM
TD Log #:	417
Case Number:	89-01-17-1108
Date Received:	01/17/1989
Nature of Incident:	Citizen
Operator:	ROB
Incident Type:	Not reported
Incident Location:	Not reported
Location:	Not reported
Other Location:	Not reported
Contact Name:	Not reported
Caller Name:	REDACTED
Caller Title:	Not reported
Caller Address:	Not reported
Caller City,St,Zip:	Not reported
Caller Telephone:	Not reported
Substance(s):	GASOLINE
Substance Type:	Liquid
Substance Identity:	Known
CAS Number:	Not reported
A310 Letter:	No
TCPA Chemical:	No
Hazrds Material:	Yes
COMU:	0908
Ref. Code:	01
Amt Released:	UNK
Contained:	No
Release Type:	Not reported
Release VE:	Not reported
Injuries:	No
Public Exposure:	Not reported
Facility Evacuation:	No
Police at Scene:	Not reported

Map ID
Direction
Distance
Elevation

MAP FINDINGS

Site

Database(s)

EDR ID Number
EPA ID Number

PUTNAM FUELS INCORPORATED (Continued)

1000543219

Firemen at Scene:	Not reported
Contamination of:	Not reported
Receiving Water:	GROUND WATER
Status at Spill:	Not reported
NJ Spill Date:	1989-01-17 00:00:00
NJ Spill Time:	Not reported
NJ Spill Name:	Not reported
NJ Spill Title:	OEM
NJ Spill Phone:	Not reported
Other Date:	Not reported
Other Time:	Not reported
Other Name:	Not reported
Other Title:	Not reported
Other Telephone:	Not reported
Public Evacuation:	No
Assistance Requested:	Not reported
Wind Direction/Speed:	0
Local Municipality Notified:	Not reported
Local Municipality Name:	Not reported
Local Municipality Title:	Not reported
Local Municipality Telephone:	Not reported
Local Municipality Date:	Not reported
Local Municipality Time:	Not reported
Incident Description:	L.U.S.T.
Incident Name:	G. OLDS
Incident Referred To:	DEQ
Incident Region:	ER1
Incident Telephone:	OFFICE
Incident Date:	01/17/1989
Incident time:	1114
Incident ITM:	T
Incident Name:	Not reported
Incident Referred To:	DEQ
Incident Region:	HQ1
Incident Telephone:	Not reported
Incident Date:	Not reported
Incident Time:	Not reported
Incident ITM:	Not reported
Comments:	Not reported
Date A310 Letter Printed:	Not reported
Date Local Authority Was Notified:	Not reported
Date Updated:	Not reported
Date Report Faxed to Local Authority:	Not reported
Local Authority Notification Date:	Not reported
Rep Receive Date:	Not reported
Reporter Type:	Not reported
Reporter Name:	Not reported
Reporter Title:	Not reported
Reporter Org:	Not reported
Reporter Address:	Not reported
Reporter City,St,Zip:	Not reported
Reporter County:	Not reported
Incident Status:	Not reported
Incident Category:	Not reported
Incident Source:	Not reported
Incident Address:	Not reported
Incident Address 2:	Not reported

Map ID
Direction
Distance
Elevation

MAP FINDINGS

Site

Database(s)

EDR ID Number
EPA ID Number

PUTNAM FUELS INCORPORATED (Continued)

1000543219

Incident City,St,Zip: Not reported
Incident County: Not reported
DEP Requested: Not reported
Confidential: Not reported
Notify Type: Not reported
Road Closed: Not reported
Direction: Not reported
Responsible Party: Not reported
Responsible Party Name: PUTNAM FUELS
Responsible Party Contact: Not reported
Responsible Party Title: Not reported
Responsible Party Phone: 201-867-0665
Responsible Party Street: 3445 PATERSON PLANK
Responsible Party County: Not reported
Responsible Party City,St,Zip: NORTH BERGEN
Memo. Of Understanding: Not reported
Drill/trng Exercise: Not reported
Hazardous: Not reported

NJ SPILL:

Facility ID: 11395
Case Number: 94-6-29-0002-40
Notify Type: Not reported
Date Received: 06/29/1994
Location: Facility
Other Location: Not reported
Incident Date: 06/28/1994
Incident Time: 2350
A310 Letter: Yes
Ref. Code: 101
COMU: 0908
CAS Number: Not reported
Hazardous: Not reported
Incident Location: Not reported
Facility Type: Industrial
Facility Phone: 201-867-0665
Substance(s): DIESEL FUEL
Substance Type: Liquid
Substance Identity: Known
TCPA Chemical: No
Hazrds Material: Yes
Amnt Released: 25-30 GAL
Release VE: Estimate
Contained: Yes
Release Type: Terminated
Incident Desc: Spill
Status at Spill: NOZZLE FELL OFF TRUCK CAUSING SPILL. CLEANUP IN PROGRESS.
NJ Spill Date: Not reported
NJ Spill Time: Not reported
NJ Spill Name: Not reported
NJ Spill Title: Not reported
NJ Spill Phone: Not reported
Other Date: Not reported
Other Time: Not reported
Other Name: Not reported
Other Title: Not reported
Other Phone: Not reported

Map ID
Direction
Distance
Elevation

MAP FINDINGS

Site

Database(s)

EDR ID Number
EPA ID Number

PUTNAM FUELS INCORPORATED (Continued)

1000543219

Injuries:	No
Public Exposure:	No
Road Closed:	Not reported
Facility Evacuation:	No
Receiving Water:	Not reported
Public Evacuation:	No
Police at Scene:	No
Firemen at Scene:	No
Contamination of:	Land
Nature of Incident:	Facility
Wind Direction/Speed:	Not reported
Assistance Requested:	No
Memo. Of Understanding:	Not reported
Drill/trng Exercise:	Not reported
Operator:	PAT
Contact Name:	Not reported
Caller Name:	REDACTED
Caller Title:	Not reported
Caller Address:	Not reported
Caller City,St,Zip:	Not reported
Caller Phone:	Not reported
Responsible Party:	Known
Responsible Party Name:	PUTNAM FUELS
Responsible Party Contact:	DOROTHY REILLY
Responsible Party Title:	PRESIDENT
Responsible Party Telephone:	201-867-0665
Responsible Party Street:	3445 PATERSON PLANK
Responsible Party Municipality:	NORTH BERGEN
Responsible Party State:	NJ
Responsible Party Zip:	Not reported
Responsible City,St,Zip:	NORTH BERGEN, NJ
Responsible Party County:	HUDSON
Local Municipality:	Not reported
Local Municipality Name:	NORTH BERGEN TWP
Local Municipality Title:	SGT. CARVELL
Local Municipality Phone:	201-392-2100
Local Municipality Date:	06/29/1994
Local Municipality Time:	0005
Incident Name:	Not reported
Incident Referred To:	DRPSR
Incident Region:	BFO-CAS
Incident Phone:	Faxed,Mailed
Incident Date:	06/29/1994
Comments:	Not reported
Date A310 Letter Printed:	Not reported
Date Local Authority Was Notified:	Not reported
Date Update:	Not reported
Date Report Faxed to Local Authority:	Not reported
Local Authority Notification Date:	Not reported
Reporter Name:	Not reported
Reporter Type:	Not reported
Rep Received Date:	Not reported
Reporter Title:	Not reported
Reporter Orgzn:	Not reported
Reporter Address:	Not reported
Reporter City,St,Zip:	Not reported
Reporter County:	Not reported

Map ID
Direction
Distance
Elevation

MAP FINDINGS

Site

Database(s)

EDR ID Number
EPA ID Number

PUTNAM FUELS INCORPORATED (Continued)

1000543219

Incident Type: Not reported
Incident Status: Not reported
Incident Category: Not reported
Incident Source: Not reported
Incident Address: Not reported
Incident Address 2: Not reported
Incident City,St,Zip: Not reported
Incident County: Not reported
DEP Requested: Not reported
Confidential: Not reported

Facility ID: 10577
Case Number: 96-7-2-2035-19
Notify Type: Not reported
Date Received: 07/02/1996
Location: Facility
Other Location: Not reported
Incident Date: 07/02/1996
Incident Time: 1940
A310 Letter: Yes
Ref. Code: 001
COMU: 0908
CAS Number: Not reported
Hazardous: Not reported
Incident Location: Not reported
Facility Type: Industrial
Facility Phone: 201-867-0665
Substance(s): GASOLINE
Substance Type: Liquid
Substance Identity: Known
TCPA Chemical: No
Hazrds Material: Yes
Amnt Released: 2 GAL
Release VE: Estimate
Contained: Yes
Release Type: Terminated
Incident Desc: Spill
Status at Spill: WHILE REMOVING NOZZLE FROM VEHICLE GASOLINE SPLASHED EMPLOYEE CAUSING INJURY. EMPLOYEE TRANSPORTED TO MEADOWLANDS HOSP. CLEAN UP COMPLETED BY RP.

NJ Spill Date: 1996-07-02 00:00:00
NJ Spill Time: 2043
NJ Spill Name: NJSP/OEM
NJ Spill Title: TPR. PUHALSKI
NJ Spill Phone: 609-882-2000
Other Date: Not reported
Other Time: Not reported
Other Name: Not reported
Other Title: Not reported
Other Phone: Not reported
Injuries: Yes
Public Exposure: No
Road Closed: Not reported
Facility Evacuation: No
Receiving Water: Not reported
Public Evacuation: No
Police at Scene: Yes

Map ID
Direction
Distance
Elevation

MAP FINDINGS

Site

Database(s)

EDR ID Number
EPA ID Number

PUTNAM FUELS INCORPORATED (Continued)

1000543219

Firemen at Scene:	No
Contamination of:	Land
Nature of Incident:	Facility
Wind Direction/Speed:	Not reported
Assistance Requested:	No
Memo. Of Understanding:	Not reported
Drill/trng Exercise:	Not reported
Operator:	DIANNE
Contact Name:	Not reported
Caller Name:	REDACTED
Caller Title:	Not reported
Caller Address:	Not reported
Caller City,St,Zip:	Not reported
Caller Phone:	Not reported
Responsible Party:	Known
Responsible Party Name:	PUTNAM FUEL
Responsible Party Contact:	DORTHY RILEY
Responsible Party Title:	PRESIDENT
Responsible Party Telephone:	201-867-0665
Responsible Party Street:	3445 PATERSON-PLANK
Responsible Party Municipality:	NORTH BERGEN
Responsible Party State:	NJ
Responsible Party Zip:	Not reported
Responsible City,St,Zip:	NORTH BERGEN, NJ
Responsible Party County:	HUDSON
Local Municipality:	Not reported
Local Municipality Name:	NORTH BERGEN TWP
Local Municipality Title:	OPR. #2
Local Municipality Phone:	201-392-2100
Local Municipality Date:	07/02/1996
Local Municipality Time:	2050
Incident Name:	WALT JANICEK
Incident Referred To:	DRPSR
Incident Region:	ER1
Incident Phone:	Paged,Faxed
Incident Date:	07/02/1996
Comments:	Not reported
Date A310 Letter Printed:	1996-07-02 00:00:00
Date Local Authority Was Notified:	Not reported
Date Update:	Not reported
Date Report Faxed to Local Authority:	1996-07-02 00:00:00
Local Authority Notification Date:	Not reported
Reporter Name:	Not reported
Reporter Type:	Not reported
Rep Received Date:	Not reported
Reporter Title:	Not reported
Reporter Orgzn:	Not reported
Reporter Address:	Not reported
Reporter City,St,Zip:	Not reported
Reporter County:	Not reported
Incident Type:	Not reported
Incident Status:	Not reported
Incident Category:	Not reported
Incident Source:	Not reported
Incident Address:	Not reported
Incident Address 2:	Not reported
Incident City,St,Zip:	Not reported

Map ID
Direction
Distance
Elevation

MAP FINDINGS

Site

Database(s)

EDR ID Number
EPA ID Number

PUTNAM FUELS INCORPORATED (Continued)

1000543219

Incident County: Not reported
DEP Requested: Not reported
Confidential: Not reported

BROWNFIELDS:

Price: Not reported
Assessed Value: Not reported
Property Size: Unknown
Annual Taxes: Not reported
Representative Address: Not reported
Representative City/State/Zip: Not reported
Submitter Name: Not reported
Submitter Address1: Not reported
Submitter Address2: Not reported
Submitter City: Not reported
Submitte rState: Not reported
Submitter Zip: Not reported
Submitter Email: Not reported
Submitter Phone: Not reported
Transaction Type: Not reported
Transfer Type: Not reported
Site Number: 7232
X Coordinate: 619919
Y Coordinate: 708668
Coord: 619919:708668
AutoID: 6076
Ownership Type: unknown
Ownership: DEP Case
PStatus: DEP Case
PI Number: 014473
CSL ID Number: Not reported
Owner Name: Not reported
Owner Address + Owner Street: Not reported
Owner City: Not reported
Owner State: Not reported
Owner Zip Code: Not reported
Owner County: Not reported
Owner Phone: 9999999999
Owner Fax: 9999999999
Owner Email: Not reported
Owner Organization: Not reported
Authorized Representative: Not reported
Auth Rep Relation to Owner: Not reported
Municipal Contact Name: Not reported
Municipal Contact Street: Not reported
Municipal Contact City: Not reported
Municipal Contact State: Not reported
Municipal Contact Zip Code: Not reported
Municipal Contact Phone: 9999999999
Municipal Contact Fax: 9999999999
Municipal Contact Email: Not reported
Department: Not reported
Municipal Contact Title: Not reported
Contact Relation to Owner: Not reported
Current Zoning: Not reported
Proposed Zoning: Not reported
Copy of Title Insurance: Not reported

Map ID
Direction
Distance
Elevation

MAP FINDINGS

Site

Database(s)

EDR ID Number
EPA ID Number

PUTNAM FUELS INCORPORATED (Continued)

1000543219

Municode:	0908
Block:	Not reported
Lot:	Not reported
Development Plan Completed:	Unknown
Market Study Completed:	Unknown
Current Activity:	Not reported
Current Operations:	Not reported
Prior Operations:	Not reported
Deed Restrictions:	Unknown
Easements:	Unknown
Buildings:	Not reported
Condition of Buildings:	Not reported
Square Footage:	Not reported
Total Buildable Space:	Not reported
Lease Price:	Not reported
Tax Certificate:	Unknown
Tax Lien:	Unknown
Other Liens/Judgements:	No
Traffic Study:	Unknown
Road Access:	Not reported
Waterfront Access:	Unknown
Airport Access:	Unknown
Public Transportation Access:	Unknown
Major Highway Name:	Not reported
Major Highway Interchange:	Not reported
Major Highway Miles Away:	Not reported
Local Highway Name:	Not reported
Local Highway Interchange:	Not reported
Local Highway Miles Away:	Not reported
Rail Type:	Not reported
Rail Name:	Not reported
Rail Station:	Not reported
Rail Miles Away:	Not reported
Public Water:	Unknown
Electric:	Unknown
Gas:	Unknown
Public Sewer:	Unknown
Telephone:	Unknown
Cable:	Unknown
Fiber Optics:	Unknown
Wetlands:	No
Sensitive Ecosystems/Habitats:	No
Endangered Species:	No
Historic/Archeological Site:	No
100 Year Flood Plain:	No
500 Year Flood Plain:	No
Environmental Report Copies:	Yes
List Containing Site:	Not reported
Preliminary Assessment:	No
Site Investigation:	No
Remedial Investigation:	No
Remedial Action Workplan:	No
Voluntary Cleanup Program:	No
Environmental Litigation:	No
Remediation In Progress:	Yes
Remediation Estimated Complete Date:	Not reported
Regulatory sign-off:	No

Map ID
Direction
Distance
Elevation

MAP FINDINGS

Site

Database(s)

EDR ID Number
EPA ID Number

PUTNAM FUELS INCORPORATED (Continued)

1000543219

Regulatory Sign-Off Description:	Not reported
Other Incentives:	No
Low Interest Rates:	No
HDSRF Grants:	No
TIF:	No
HDSRF Loans:	No
USA Loans:	No
USA Grants:	No
Designated Redevelopment Area:	No
Environmental Opportunity Zone:	No
Tax Rebate or Abatement:	No
Empowerment Zone (Federal):	No
Urban Coordinating Council Neighborhood:	No
Enterprise Community (Federal):	No
Urban Enterprise Zone:	No
Additional Comments:	1) Assigned to Program,1/22/1999 2) C2: Formal Design - Known Source or Release with GW Contamination established 5/30/1996
County_int_FK:	9
Municipality_int_FK:	254
Planning Area Designation:	Planning Area 1
Authorized Representative Email:	Not reported
Authorized Representative Phone:	9999999999
General Comments:	Not reported

NJPDES:

NJPDES Permit Number:	NJ0121363
Facility Telephone:	2018674999
Facility Contact:	JOHN COLLINS
Facility Municipality:	NORTH BERGEN TWP.
Facility Enforcement region:	NORTHERN
Discharger Classification:	Not reported
Discharger Category Code:	Not reported
Document Status:	Not reported
Facility Primary SIC code:	4212
Facility Ownership:	PRIVATE
Facility Discharge Basin code:	Not reported
Facility Discharge Basin name:	Not reported
Facility Lat/Long:	0 0
Site X Coordinate:	Not reported
Site X Coordinate:	Not reported
Facility Lot number:	Not reported
Facility Block number:	Not reported
Permittee Name:	PIER TRUCKING CORP
Permittee Address:	3445 PATERSON PLANK RD
Permittee PO Box:	Not reported
Permittee City,St,Zip:	NORTH BERGEN, NJ 07047 0000
Category Description:	RENEWAL
Date Permit Application Received:	02/05/1996
Date Draft Permit Issued:	Not reported
Date Final Permit Issued:	05/05/1997
Date Final Permit Effective:	05/05/1997
Date Final Permit Expires:	01/31/2002
PI Number:	Not reported
Regional Office:	Not reported
Permit Category:	STORMWATER BASIC (GP)

Map ID
Direction
Distance
Elevation

MAP FINDINGS

Site

Database(s)

EDR ID Number
EPA ID Number

BX309
NNE
1/2-1
0.806 mi.
4258 ft.
BURLINGTON INDUSTRIES
3440 PATERSON PLANK RD
NORTH BERGEN TWP, NJ
Site 2 of 2 in cluster BX

NJ SHWS **S109302765**
N/A

Relative:
Lower

SHWS:
Site ID: 38653
Status: Closed
Home Owner: No
PI Number: 018593

Actual:
7 ft.

Detail As Of April 2012:
X Coord Site: Not reported
X Coord PI: Not reported
Y Coord Site: Not reported
Y Coord PI: Not reported

310
ENE
1/2-1
0.807 mi.
4262 ft.
417 33RD STREET
417 33RD ST
UNION CITY, NJ 07087

NJ SHWS **S110312687**
NJ Release **N/A**
NJ NJEMS

Relative:
Higher

SHWS:
Site ID: 439720
Status: Closed
Home Owner: Yes
PI Number: 552833

Actual:
188 ft.

Detail As Of April 2012:
X Coord Site: Not reported
X Coord PI: Not reported
Y Coord Site: Not reported
Y Coord PI: Not reported

NJ Release:
Facility Type: Residential
Facility Phone: Not reported
Incident Date: 12/23/2009
Incident Time: Not reported
TD Log #: 336910
Case Number: 09-12-23-1423-20
Date Received: 12/23/2009
Nature of Incident: Not reported
Operator: Not reported
Incident Type: Underground Storage Tank
Incident Location: RESIDENCE
Location: Not reported
Other Location: Not reported
Contact Name: ROBERT SEVERINO
Caller Name: Not reported
Caller Title: Not reported
Caller Address: Not reported
Caller City,St,Zip: Not reported
Caller Telephone: Not reported
Substance(s): Not reported
Substance Type: Not reported
Substance Identity: Not reported
CAS Number: Not reported

Map ID
Direction
Distance
Elevation

MAP FINDINGS

Site

Database(s)

EDR ID Number
EPA ID Number

417 33RD STREET (Continued)

S110312687

A310 Letter:	Not reported
TCPA Chemical:	Not reported
Hazrds Material:	Not reported
COMU:	Not reported
Ref. Code:	Not reported
Amt Released:	Not reported
Contained:	Not reported
Release Type:	Not reported
Release VE:	Not reported
Injuries:	No
Public Exposure:	No
Facility Evacuation:	No
Police at Scene:	No
Firemen at Scene:	No
Contamination of:	Not reported
Receiving Water:	Not reported
Status at Spill:	Not reported
NJ Spill Date:	Not reported
NJ Spill Time:	Not reported
NJ Spill Name:	Not reported
NJ Spill Title:	Not reported
NJ Spill Phone:	Not reported
Other Date:	Not reported
Other Time:	Not reported
Other Name:	Not reported
Other Title:	Not reported
Other Telephone:	Not reported
Public Evacuation:	No
Assistance Requested:	Not reported
Wind Direction/Speed:	Not reported
Local Municipality Notified:	Not reported
Local Municipality Name:	Not reported
Local Municipality Title:	Not reported
Local Municipality Telephone:	Not reported
Local Municipality Date:	Not reported
Local Municipality Time:	Not reported
Incident Description:	Not reported
Incident Name:	Not reported
Incident Referred To:	Not reported
Incident Region:	Not reported
Incident Telephone:	Not reported
Incident Date:	Not reported
Incident time:	Not reported
Incident ITM:	Not reported
Comments:	Not reported
Date A310 Letter Printed:	Not reported
Date Local Authority Was Notified:	Not reported
Date Updated:	Not reported
Date Report Faxed to Local Authority:	Not reported
Local Authority Notification Date:	Not reported
Rep Receive Date:	12/23/2009
Reporter Type:	Other
Reporter Name:	REDACTED
Reporter Title:	REDACTED
Reporter Org:	REDACTED
Reporter Address:	Not reported
Reporter City,St,Zip:	Not reported

Map ID
Direction
Distance
Elevation

MAP FINDINGS

Site

Database(s)

EDR ID Number
EPA ID Number

417 33RD STREET (Continued)

S110312687

Reporter County: Not reported
Incident Status: Terminated
Incident Category: Other
Incident Source: SEVERINO REALTY GROUP LLC
Incident Address: 830 WASHINGTON ST.
Incident Address 2: Not reported
Incident City,St,Zip: Hoboken City, NJ 07030
Incident County: Hudson
DEP Requested: No
Confidential: Not reported
Notify Type: Not reported
Road Closed: No
Direction: Not reported
Responsible Party: Not reported
Responsible Party Name: Not reported
Responsible Party Contact: Not reported
Responsible Party Title: Not reported
Responsible Party Phone: Not reported
Responsible Party Street: Not reported
Responsible Party County: Not reported
Responsible Party City,St,Zip: Not reported
Memo. Of Understanding: Not reported
Drill/trng Exercise: Not reported
Hazardous: Not reported

Facility Type: Residential
Facility Phone: Not reported
Incident Date: 01/05/2011
Incident Time: Not reported
TD Log #: 377350
Case Number: 11-02-02-1101-44
Date Received: 02/02/2011
Nature of Incident: Not reported
Operator: Not reported
Incident Type: Underground Storage Tank
Incident Location: RESIDENCE
Location: Not reported
Other Location: Not reported
Contact Name: Not reported
Caller Name: Not reported
Caller Title: Not reported
Caller Address: Not reported
Caller City,St,Zip: Not reported
Caller Telephone: Not reported
Substance(s): Not reported
Substance Type: Not reported
Substance Identity: Not reported
CAS Number: Not reported
A310 Letter: Not reported
TCPA Chemical: Not reported
Hazrds Material: Not reported
COMU: Not reported
Ref. Code: Not reported
Amt Released: Not reported
Contained: Not reported
Release Type: Not reported
Release VE: Not reported

Map ID
Direction
Distance
Elevation

MAP FINDINGS

Site

Database(s)

EDR ID Number
EPA ID Number

417 33RD STREET (Continued)

S110312687

Injuries:	No
Public Exposure:	No
Facility Evacuation:	No
Police at Scene:	No
Firemen at Scene:	No
Contamination of:	Not reported
Receiving Water:	Not reported
Status at Spill:	Not reported
NJ Spill Date:	Not reported
NJ Spill Time:	Not reported
NJ Spill Name:	Not reported
NJ Spill Title:	Not reported
NJ Spill Phone:	Not reported
Other Date:	Not reported
Other Time:	Not reported
Other Name:	Not reported
Other Title:	Not reported
Other Telephone:	Not reported
Public Evacuation:	No
Assistance Requested:	Not reported
Wind Direction/Speed:	Not reported
Local Municipality Notified:	Not reported
Local Municipality Name:	Not reported
Local Municipality Title:	Not reported
Local Municipality Telephone:	Not reported
Local Municipality Date:	Not reported
Local Municipality Time:	Not reported
Incident Description:	Not reported
Incident Name:	Not reported
Incident Referred To:	Not reported
Incident Region:	Not reported
Incident Telephone:	Not reported
Incident Date:	Not reported
Incident time:	Not reported
Incident ITM:	Not reported
Comments:	Not reported
Date A310 Letter Printed:	Not reported
Date Local Authority Was Notified:	Not reported
Date Updated:	Not reported
Date Report Faxed to Local Authority:	Not reported
Local Authority Notification Date:	Not reported
Rep Receive Date:	02/02/2011
Reporter Type:	Municipal Rep.
Reporter Name:	REDACTED
Reporter Title:	REDACTED
Reporter Org:	REDACTED
Reporter Address:	Not reported
Reporter City,St,Zip:	Not reported
Reporter County:	Not reported
Incident Status:	Terminated
Incident Category:	Other
Incident Source:	SEVERINO REALTY GROUP
Incident Address:	830 WASHINGTON ST
Incident Address 2:	Not reported
Incident City,St,Zip:	Hoboken City, NJ
Incident County:	Hudson
DEP Requested:	No

Map ID
Direction
Distance
Elevation

MAP FINDINGS

Site

Database(s)

EDR ID Number
EPA ID Number

417 33RD STREET (Continued)

S110312687

Confidential: Not reported
Notify Type: Not reported
Road Closed: No
Direction: Not reported
Responsible Party: Not reported
Responsible Party Name: Not reported
Responsible Party Contact: Not reported
Responsible Party Title: Not reported
Responsible Party Phone: Not reported
Responsible Party Street: Not reported
Responsible Party County: Not reported
Responsible Party City,St,Zip: Not reported
Memo. Of Understanding: Not reported
Drill/trng Exercise: Not reported
Hazardous: Not reported

NJEMS:

Site Id: 439720
Municipality: UNION CITY
Municipality Name From Spatial Overlay: UNION CITY
GNIS Civil Code For Municipality: 885424
Municipal Code (NJ-1040): 0910
X Coord: 622689
Y Coord: 706567
Coord System: NJ STATE PLANE (NAD83) - USFEET
Coord Type: GIS Parcel Centroid
Coord Orign: DEP-GIS
State Standard Numeric Code From Spatial Overlay: 0910
Unique Feature Number For Municipality From Spatial Overlay: Not reported
Eleven Digit Hydrologic Unit Code From Spatial Overlay: 02030103180
Fourteen Digit Hydrologic Unit Code From Spatial Overlay: 02030103180080
Watershed Management Area Number From Spatial Overlay: 05
Watershed Management Area Name From Spatial Overlay: Hackensack, Hudson, and Pascack
Water Region Code From Spatial Overlay: 1
Water Region Name From Spatial Overlay: Northeast
Sub Watershed Name From Overlay: Hackensack R (Rt 3 to Bellmans Ck)
Watershed Name From Spatial Overlay: Hackensack R (below/incl Hirshfeld Bk)

311
SSW
1/2-1
0.809 mi.
4272 ft.

645 LIBERTY AVENUE
645 LIBERTY AVE
JERSEY CITY, NJ 07307

NJ SHWS 1008975908
NJ HIST HWS N/A
NJ NJEMS

Relative:
Lower

SHWS:
Site ID: 158714
Status: Pending
Home Owner: Yes
PI Number: 208838

Actual:
69 ft.

Detail As Of April 2012:
X Coord Site: 615208
X Coord PI: 615208
Y Coord Site: 699063
Y Coord PI: 699063

HIST SHWS:

Map ID
Direction
Distance
Elevation

MAP FINDINGS

Site

Database(s)

EDR ID Number
EPA ID Number

645 LIBERTY AVENUE (Continued)

1008975908

Case Status: Active
Status Date: 10/2/2003
Case ID: 208838
Contact: County Environmental Health Act
Sub Section Label: A: Sites with On-Site Sources of Contamination
Site Municipality: 0906
Remedial Level Code: C1
Classification exception area dt: None
Classification exception area dt: Not reported
Deed Notice Status: None
Deed Notice Date: Not reported
Engineering Control Status: None
Engineering Control Date: Not reported
National Priorities List Status: Not reported
National Priorities List Date: Not reported
X Coordinate: 615208
Y Coordinate: 699063
Coordinate System: NJ State Plane (NAD83) - USFEET

NJEMS:

Site Id: 158714
Municipality: JERSEY CITY
Municipality Name From Spatial Overlay: JERSEY CITY
GNIS Civil Code For Municipality: 885264
Municipal Code (NJ-1040): 0906
X Coord: 615208
Y Coord: 699063
Coord System: NJ STATE PLANE (NAD83) - USFEET
Coord Type: Exact Address Match
Coord Orign: DEP-GIS
State Standard Numeric Code From Spatial Overlay: 0906
Unique Feature Number For Municipality From Spatial Overlay: Not reported
Eleven Digit Hydrologic Unit Code From Spatial Overlay): 02030103180
Fourteen Digit Hydrologic Unit Code From Spatial Overlay: 02030103180100
Watershed Management Area Number From Spatial Overlay: 05
Watershed Management Area Name From Spatial Overlay: Hackensack, Hudson, and Pascack
Water Region Code From Spatial Overlay: 1
Water Region Name From Spatial Overlay: Northeast
Sub Watershed Name From Overlay: Hackensack R (below Amtrak bridge)
Watershed Name From Spatial Overlay: Hackensack R (below/incl Hirshfeld Bk)

312
ENE
1/2-1
0.810 mi.
4278 ft.

531 34TH STREET
531 34TH ST
UNION CITY, NJ 07087

NJ SHWS **1007030809**
NJ HIST HWS **N/A**
NJ VCP
NJ BROWNFIELDS

Relative:
Higher

SHWS:
Site ID: 67927
Status: Closed
Home Owner: No
PI Number: G000022696

Actual:
187 ft.

Detail As Of April 2012:
X Coord Site: 622564
X Coord PI: 622564
Y Coord Site: 706956
Y Coord PI: 706956

Map ID
Direction
Distance
Elevation

MAP FINDINGS

Site

Database(s)

EDR ID Number
EPA ID Number

531 34TH STREET (Continued)

1007030809

HIST SHWS:

Case Status: Active
Status Date: 6/13/2001
Case ID: G000022696
Contact: Bureau of Field Operations - Northern
Sub Section Label: A: Sites with On-Site Sources of Contamination
Site Municipality: 0910
Remedial Level Code: C1
Classification exception area dt: None
Classification exception area dt: Not reported
Deed Notice Status: None
Deed Notice Date: Not reported
Engineering Control Status: None
Engineering Control Date: Not reported
National Priorities List Status: Not reported
National Priorities List Date: Not reported
X Coordinate: 622564
Y Coordinate: 706956
Coordinate System: NJ State Plane (NAD83) - USFEET

VCP:

Incident Number: 94-02-08-1138-18
MOA Execution Date: 05/24/2001
Type Of Vcp File: HISTORICAL
Pi Number: Not reported
Case Type(Case Type): Not reported
Case Contact: Department Not reported
Case Contact Name: Not reported
Case Contact: Organization RCG/Urban Housing Partners LLC
Case Contact: Address: Line1 Not reported
Case Contact: Address: Line2 Not reported
Case Contact: Address: Line3 Not reported
Case Contact City,St,Zip: Not reported

BROWNFIELDS:

Price: Not reported
Assessed Value: Not reported
Property Size: Unknown
Annual Taxes: Not reported
Representative Address: Not reported
Representative City/State/Zip: Not reported
Submitter Name: Not reported
Submitter Address1: Not reported
Submitter Address2: Not reported
Submitter City: Not reported
Submitte rState: Not reported
Submitter Zip: Not reported
Submitter Email: Not reported
Submitter Phone: Not reported
Transaction Type: Not reported
Transfer Type: Not reported
Site Number: 7304
X Coordinate: 622564
Y Coordinate: 706956
Coord: 622564:706956
AutoID: 6148

Map ID
Direction
Distance
Elevation

MAP FINDINGS

Site

Database(s)

EDR ID Number
EPA ID Number

531 34TH STREET (Continued)

1007030809

Ownership Type:	unknown
Ownership:	DEP Case
PStatus:	DEP Case
PI Number:	G000022696
CSL ID Number:	Not reported
Owner Name:	Not reported
Owner Address + Owner Street:	Not reported
Owner City:	Not reported
Owner State:	Not reported
Owner Zip Code:	Not reported
Owner County:	Not reported
Owner Phone:	9999999999
Owner Fax:	9999999999
Owner Email:	Not reported
Owner Organization:	Not reported
Authorized Representative:	Not reported
Auth Rep Relation to Owner:	Not reported
Municipal Contact Name:	Not reported
Municipal Contact Street:	Not reported
Municipal Contact City:	Not reported
Municipal Contact State:	Not reported
Municipal Contact Zip Code:	Not reported
Municipal Contact Phone:	9999999999
Municipal Contact Fax:	9999999999
Municipal Contact Email:	Not reported
Department:	Not reported
Municipal Contact Title:	Not reported
Contact Relation to Owner:	Not reported
Current Zoning:	Not reported
Proposed Zoning:	Not reported
Copy of Title Insurance:	Not reported
Municode:	0910
Block:	Not reported
Lot:	Not reported
Development Plan Completed:	Unknown
Market Study Completed:	Unknown
Current Activity:	Not reported
Current Operations:	Not reported
Prior Operations:	Not reported
Deed Restrictions:	Unknown
Easements:	Unknown
Buildings:	Not reported
Condition of Buildings:	Not reported
Square Footage:	Not reported
Total Buildable Space:	Not reported
Lease Price:	Not reported
Tax Certificate:	Unknown
Tax Lien:	Unknown
Other Liens/Judgements:	No
Traffic Study:	Unknown
Road Access:	Not reported
Waterfront Access:	Unknown
Airport Access:	Unknown
Public Transportation Access:	Unknown
Major Highway Name:	Not reported
Major Highway Interchange:	Not reported
Major Highway Miles Away:	Not reported

Map ID
Direction
Distance
Elevation

MAP FINDINGS

Site

Database(s)

EDR ID Number
EPA ID Number

531 34TH STREET (Continued)

1007030809

Local Highway Name:	Not reported
Local Highway Interchange:	Not reported
Local Highway Miles Away:	Not reported
Rail Type:	Not reported
Rail Name:	Not reported
Rail Station:	Not reported
Rail Miles Away:	Not reported
Public Water:	Unknown
Electric:	Unknown
Gas:	Unknown
Public Sewer:	Unknown
Telephone:	Unknown
Cable:	Unknown
Fiber Optics:	Unknown
Wetlands:	No
Sensitive Ecosystems/Habitats:	No
Endangered Species:	No
Historic/Archeological Site:	No
100 Year Flood Plain:	No
500 Year Flood Plain:	No
Environmental Report Copies:	Yes
List Containing Site:	Not reported
Preliminary Assessment:	No
Site Investigation:	No
Remedial Investigation:	No
Remedial Action Workplan:	No
Voluntary Cleanup Program:	Yes
Environmental Litigation:	No
Remediation In Progress:	Yes
Remediation Estimated Complete Date:	Not reported
Regulatory sign-off:	No
Regulatory Sign-Off Description:	Not reported
Other Incentives:	No
Low Interest Rates:	No
HDSRF Grants:	No
TIF:	No
HDSRF Loans:	No
USA Loans:	No
USA Grants:	No
Designated Redevelopment Area:	No
Environmental Opportunity Zone:	No
Tax Rebate or Abatement:	No
Empowerment Zone (Federal):	No
Urban Coordinating Council Neighborhood:	No
Enterprise Community (Federal):	No
Urban Enterprise Zone:	No
Additional Comments:	1) Assigned to Program,6/13/2001 2) C1: No Formal Design - Source Known or Identified-Potential GW Contamination established 6/13/2001
County_int_FK:	9
Municipality_int_FK:	256
Planning Area Designation:	Planning Area 1
Authorized Representative Email:	Not reported
Authorized Representative Phone:	9999999999
General Comments:	Not reported

Map ID
Direction
Distance
Elevation

MAP FINDINGS

EDR ID Number
EPA ID Number

BV313
ESE
1/2-1
0.813 mi.
4293 ft.
ARTISTIC IDENTIFICATION SYSTEMS INC
156 19TH STREET
UNION CITY, NJ 07087
Site 2 of 2 in cluster BV

NJ SHWS
NJ ISRA
S109309983
N/A

Relative:
Higher

SHWS:
Site ID: 78177
Status: Closed
Home Owner: No
PI Number: G000026389

Actual:
187 ft.

Detail As Of April 2012:
X Coord Site: Not reported
X Coord PI: Not reported
Y Coord Site: Not reported
Y Coord PI: Not reported

NJ ISRA:
Pi Number: G000026389
Action Number: ISR870002
Title: E87165 Artistic Id Systems, In
Isra Trg: Finalized Date: Not reported
Start Date: 07/15/1988
Case Status: NFA (No Further Action) HISTORIC
Case No: E87165
Case Name: Artistic Id Systems, Incorporated
Trigger Type: Cessation
Trigger Date: 10/05/1987

BY314
NE
1/2-1
0.815 mi.
4302 ft.
639 36TH STREET
639 36TH ST
UNION, NJ 07094
Site 1 of 2 in cluster BY

NJ SHWS
NJ Release
NJ VCP
NJ NJEMS
S106208325
N/A

Relative:
Higher

SHWS:
Site ID: 143684
Status: Closed
Home Owner: Yes
PI Number: 190399

Actual:
170 ft.

Detail As Of April 2012:
X Coord Site: Not reported
X Coord PI: Not reported
Y Coord Site: Not reported
Y Coord PI: Not reported

NJ Release:
Facility Type: Residential
Facility Phone: Not reported
Incident Date: 05/24/2002
Incident Time: Not reported
TD Log #: 21987
Case Number: 02-05-25-2209-00
Date Received: 05/25/2002
Nature of Incident: Not reported
Operator: Not reported
Incident Type: Underground Storage Tank
Incident Location: AT RESIDENCE

Map ID
Direction
Distance
Elevation

MAP FINDINGS

Site

Database(s)

EDR ID Number
EPA ID Number

639 36TH STREET (Continued)

S106208325

Location:	Not reported
Other Location:	Not reported
Contact Name:	Not reported
Caller Name:	Not reported
Caller Title:	Not reported
Caller Address:	Not reported
Caller City,St,Zip:	Not reported
Caller Telephone:	Not reported
Substance(s):	Not reported
Substance Type:	Not reported
Substance Identity:	Not reported
CAS Number:	Not reported
A310 Letter:	Not reported
TCPA Chemical:	Not reported
Hazrds Material:	Not reported
COMU:	Not reported
Ref. Code:	Not reported
Amt Released:	Not reported
Contained:	Not reported
Release Type:	Not reported
Release VE:	Not reported
Injuries:	No
Public Exposure:	No
Facility Evacuation:	No
Police at Scene:	Yes
Firemen at Scene:	Yes
Contamination of:	Not reported
Receiving Water:	Not reported
Status at Spill:	Not reported
NJ Spill Date:	Not reported
NJ Spill Time:	Not reported
NJ Spill Name:	Not reported
NJ Spill Title:	Not reported
NJ Spill Phone:	Not reported
Other Date:	Not reported
Other Time:	Not reported
Other Name:	Not reported
Other Title:	Not reported
Other Telephone:	Not reported
Public Evacuation:	No
Assistance Requested:	Not reported
Wind Direction/Speed:	Not reported
Local Municipality Notified:	Not reported
Local Municipality Name:	Not reported
Local Municipality Title:	Not reported
Local Municipality Telephone:	Not reported
Local Municipality Date:	Not reported
Local Municipality Time:	Not reported
Incident Description:	Not reported
Incident Name:	Not reported
Incident Referred To:	Not reported
Incident Region:	Not reported
Incident Telephone:	Not reported
Incident Date:	Not reported
Incident time:	Not reported
Incident ITM:	Not reported
Comments:	Not reported

Map ID
Direction
Distance
Elevation

MAP FINDINGS

Site

Database(s)

EDR ID Number
EPA ID Number

639 36TH STREET (Continued)

S106208325

Date A310 Letter Printed: Not reported
Date Local Authority Was Notified: Not reported
Date Updated: Not reported
Date Report Faxed to Local Authority: Not reported
Local Authority Notification Date: Not reported
Rep Receive Date: 05/25/2002
Reporter Type: Municipal Rep.
Reporter Name: REDACTED
Reporter Title: REDACTED
Reporter Org: REDACTED
Reporter Address: Not reported
Reporter City,St,Zip: Not reported
Reporter County: Not reported
Incident Status: Terminated
Incident Category: Other
Incident Source: HOMEOWNER
Incident Address: 639 36TH ST
Incident Address 2: Not reported
Incident City,St,Zip: Union City, NJ
Incident County: Hudson
DEP Requested: No
Confidential: Not reported
Notify Type: Not reported
Road Closed: No
Direction: Not reported
Responsible Party: Not reported
Responsible Party Name: Not reported
Responsible Party Contact: Not reported
Responsible Party Title: Not reported
Responsible Party Phone: Not reported
Responsible Party Street: Not reported
Responsible Party County: Not reported
Responsible Party City,St,Zip: Not reported
Memo. Of Understanding: Not reported
Drill/trng Exercise: Not reported
Hazardous: Not reported

VCP:

Incident Number: 02-05-25-2209-00
MOA Execution Date: 03/03/2003
Type Of Vcp File: HISTORICAL
Pi Number: Not reported
Case Type(Case Type): Not reported
Case Contact: Department Not reported
Case Contact Name: Not reported
Case Contact: Organization Not reported
Case Contact: Address: Line1 Not reported
Case Contact: Address: Line2 Not reported
Case Contact: Address: Line3 Not reported
Case Contact City,St,Zip: Not reported

NJEMS:

Site Id: 143684
Municipality: UNION CITY
Municipality Name From Spatial Overlay: UNION CITY
GNIS Civil Code For Municipality: 885424

Map ID
Direction
Distance
Elevation

MAP FINDINGS

Site

Database(s)

EDR ID Number
EPA ID Number

639 36TH STREET (Continued)

S106208325

Municipal Code (NJ-1040):	0910
X Coord:	621737
Y Coord:	708003
Coord System:	NJ STATE PLANE (NAD83) - USFEET
Coord Type:	GIS Parcel Centroid
Coord Origin:	DEP-GIS
State Standard Numeric Code From Spatial Overlay:	0910
Unique Feature Number For Municipality From Spatial Overlay:	Not reported
Eleven Digit Hydrologic Unit Code From Spatial Overlay:	02030103180
Fourteen Digit Hydrologic Unit Code From Spatial Overlay:	02030103180080
Watershed Management Area Number From Spatial Overlay:	05
Watershed Management Area Name From Spatial Overlay:	Hackensack, Hudson, and Pascack
Water Region Code From Spatial Overlay:	1
Water Region Name From Spatial Overlay:	Northeast
Sub Watershed Name From Overlay:	Hackensack R (Rt 3 to Bellmans Ck)
Watershed Name From Spatial Overlay:	Hackensack R (below/incl Hirshfeld Bk)

**315
NE
1/2-1
0.821 mi.
4334 ft.**

**FULLER CHRYSLER JEEP INC
3508 KENNEDY BLVD
UNION CITY, NJ 07087**

**FINDS
NJ SHWS
NJ HIST HWS
NJ BROWNFIELDS
NJ NJEMS**

**1007018769
N/A**

**Relative:
Higher**

FINDS:

Registry ID: 110015056375

Environmental Interest/Information System

NJ-NJEMS (New Jersey - New Jersey Environmental Management System).
The Department of Environmental Protection (NJDEP) manages large
databases of environmental information in this integrated system.

RCRAInfo is a national information system that supports the Resource
Conservation and Recovery Act (RCRA) program through the tracking of
events and activities related to facilities that generate, transport,
and treat, store, or dispose of hazardous waste. RCRAInfo allows RCRA
program staff to track the notification, permit, compliance, and
corrective action activities required under RCRA.

SHWS:

Site ID:	16088
Status:	Active
Home Owner:	No
PI Number:	005022

Detail As Of April 2012:

X Coord Site:	Not reported
X Coord PI:	Not reported
Y Coord Site:	Not reported
Y Coord PI:	Not reported

HIST SHWS:

Case Status:	Active
Status Date:	3/15/2005
Case ID:	005022
Contact:	BSCM

Map ID
Direction
Distance
Elevation

MAP FINDINGS

Site

Database(s)

EDR ID Number
EPA ID Number

FULLER CHRYSLER JEEP INC (Continued)

1007018769

Sub Section Label:	A: Sites with On-Site Sources of Contamination
Site Municipality:	0910
Remedial Level Code:	C1
Classification exception area dt:	None
Classification exception area dt:	Not reported
Deed Notice Status:	None
Deed Notice Date:	Not reported
Engineering Control Status:	None
Engineering Control Date:	Not reported
National Priorities List Status:	Not reported
National Priorities List Date:	Not reported
X Coordinate:	622124
Y Coordinate:	707699
Coordinate System:	NJ State Plane (NAD83) - USFEET

BROWNFIELDS:

Price:	Not reported
Assessed Value:	Not reported
Property Size:	Unknown
Annual Taxes:	Not reported
Representative Address:	Not reported
Representative City/State/Zip:	Not reported
Submitter Name:	Not reported
Submitter Address1:	Not reported
Submitter Address2:	Not reported
Submitter City:	Not reported
Submitte rState:	Not reported
Submitter Zip:	Not reported
Submitter Email:	Not reported
Submitter Phone:	Not reported
Transaction Type:	Not reported
Transfer Type:	Not reported
Site Number:	7290
X Coordinate:	622124
Y Coordinate:	707699
Coord:	622124:707699
AutoID:	6134
Ownership Type:	unknown
Ownership:	DEP Case
PStatus:	DEP Case
PI Number:	005022
CSL ID Number:	Not reported
Owner Name:	Not reported
Owner Address + Owner Street:	Not reported
Owner City:	Not reported
Owner State:	Not reported
Owner Zip Code:	Not reported
Owner County:	Not reported
Owner Phone:	9999999999
Owner Fax:	9999999999
Owner Email:	Not reported
Owner Organization:	Not reported
Authorized Representative:	Not reported
Auth Rep Relation to Owner:	Not reported
Municipal Contact Name:	Not reported
Municipal Contact Street:	Not reported
Municipal Contact City:	Not reported

Map ID
Direction
Distance
Elevation

MAP FINDINGS

Site

Database(s)

EDR ID Number
EPA ID Number

FULLER CHRYSLER JEEP INC (Continued)

1007018769

Municipal Contact State:	Not reported
Municipal Contact Zip Code:	Not reported
Municipal Contact Phone:	9999999999
Municipal Contact Fax:	9999999999
Municipal Contact Email:	Not reported
Department:	Not reported
Municipal Contact Title:	Not reported
Contact Relation to Owner:	Not reported
Current Zoning:	Not reported
Proposed Zoning:	Not reported
Copy of Title Insurance:	Not reported
Municode:	0910
Block:	Not reported
Lot:	Not reported
Development Plan Completed:	Unknown
Market Study Completed:	Unknown
Current Activity:	Not reported
Current Operations:	Not reported
Prior Operations:	Not reported
Deed Restrictions:	Unknown
Easements:	Unknown
Buildings:	Not reported
Condition of Buildings:	Not reported
Square Footage:	Not reported
Total Buildable Space:	Not reported
Lease Price:	Not reported
Tax Certificate:	Unknown
Tax Lien:	Unknown
Other Liens/Judgements:	No
Traffic Study:	Unknown
Road Access:	Not reported
Waterfront Access:	Unknown
Airport Access:	Unknown
Public Transportation Access:	Unknown
Major Highway Name:	Not reported
Major Highway Interchange:	Not reported
Major Highway Miles Away:	Not reported
Local Highway Name:	Not reported
Local Highway Interchange:	Not reported
Local Highway Miles Away:	Not reported
Rail Type:	Not reported
Rail Name:	Not reported
Rail Station:	Not reported
Rail Miles Away:	Not reported
Public Water:	Unknown
Electric:	Unknown
Gas:	Unknown
Public Sewer:	Unknown
Telephone:	Unknown
Cable:	Unknown
Fiber Optics:	Unknown
Wetlands:	No
Sensitive Ecosystems/Habitats:	No
Endangered Species:	No
Historic/Archeological Site:	No
100 Year Flood Plain:	No
500 Year Flood Plain:	No

Map ID
Direction
Distance
Elevation

MAP FINDINGS

Site

Database(s)

EDR ID Number
EPA ID Number

FULLER CHRYSLER JEEP INC (Continued)

1007018769

Environmental Report Copies:	Yes
List Containing Site:	Not reported
Preliminary Assessment:	No
Site Investigation:	No
Remedial Investigation:	No
Remedial Action Workplan:	No
Voluntary Cleanup Program:	Yes
Environmental Litigation:	No
Remediation In Progress:	Yes
Remediation Estimated Complete Date:	Not reported
Regulatory sign-off:	No
Regulatory Sign-Off Description:	Not reported
Other Incentives:	No
Low Interest Rates:	No
HDSRF Grants:	No
TIF:	No
HDSRF Loans:	No
USA Loans:	No
USA Grants:	No
Designated Redevelopment Area:	No
Environmental Opportunity Zone:	No
Tax Rebate or Abatement:	No
Empowerment Zone (Federal):	No
Urban Coordinating Council Neighborhood:	No
Enterprise Community (Federal):	No
Urban Enterprise Zone:	No
Additional Comments:	1) Assigned to Program,2/7/2007 2) C1: No Formal Design - Source Known or Identified-Potential GW Contamination established 2/7/2007
County_int_FK:	9
Municipality_int_FK:	256
Planning Area Designation:	Planning Area 1
Authorized Representative Email:	Not reported
Authorized Representative Phone:	9999999999
General Comments:	Not reported

NJEMS:

Site Id:	16088
Municipality:	UNION CITY
Municipality Name From Spatial Overlay:	UNION CITY
GNIS Civil Code For Municipality:	885424
Municipal Code (NJ-1040):	0910
X Coord:	622124
Y Coord:	707699
Coord System:	NJ STATE PLANE (NAD83) - USFEET
Coord Type:	GPS
Coord Origin:	DEP-GIS
State Standard Numeric Code From Spatial Overlay:	0910
Unique Feature Number For Municipality From Spatial Overlay:	Not reported
Eleven Digit Hydrologic Unit Code From Spatial Overlay:	02030103180
Fourteen Digit Hydrologic Unit Code From Spatial Overlay:	02030103180080
Watershed Management Area Number From Spatial Overlay:	05
Watershed Management Area Name From Spatial Overlay:	Hackensack, Hudson, and Pascack
Water Region Code From Spatial Overlay:	1
Water Region Name From Spatial Overlay:	Northeast
Sub Watershed Name From Overlay:	Hackensack R (Rt 3 to Bellmans Ck)
Watershed Name From Spatial Overlay:	Hackensack R (below/incl Hirshfeld Bk)

Map ID
Direction
Distance
Elevation

MAP FINDINGS

Site

Database(s)

EDR ID Number
EPA ID Number

BY316
NE
1/2-1
0.823 mi.
4347 ft.
622 36TH STREET
622 36TH ST
UNION CITY, NJ 07087
Site 2 of 2 in cluster BY

NJ SHWS
NJ Release
NJ VCP
NJ NJEMS
S108773821
N/A

Relative:
Higher

SHWS:
Site ID: 363021
Status: Closed
Home Owner: Yes
PI Number: 448480

Actual:
170 ft.

Detail As Of April 2012:
X Coord Site: Not reported
X Coord PI: Not reported
Y Coord Site: Not reported
Y Coord PI: Not reported

NJ Release:
Facility Type: Residential
Facility Phone: Not reported
Incident Date: 07/22/2007
Incident Time: Not reported
TD Log #: 237780
Case Number: 07-06-22-1213-10
Date Received: 06/22/2007
Nature of Incident: Not reported
Operator: Not reported
Incident Type: Underground Storage Tank
Incident Location: RESIDENCE
Location: Not reported
Other Location: Not reported
Contact Name: JULIO CHIA
Caller Name: Not reported
Caller Title: Not reported
Caller Address: Not reported
Caller City,St,Zip: Not reported
Caller Telephone: Not reported
Substance(s): Not reported
Substance Type: Not reported
Substance Identity: Not reported
CAS Number: Not reported
A310 Letter: Not reported
TCPA Chemical: Not reported
Hazrds Material: Not reported
COMU: Not reported
Ref. Code: Not reported
Amt Released: Not reported
Contained: Not reported
Release Type: Not reported
Release VE: Not reported
Injuries: No
Public Exposure: No
Facility Evacuation: No
Police at Scene: No
Firemen at Scene: No
Contamination of: Not reported
Receiving Water: Not reported
Status at Spill: Not reported

Map ID
Direction
Distance
Elevation

MAP FINDINGS

Site

Database(s)

EDR ID Number
EPA ID Number

622 36TH STREET (Continued)

S108773821

NJ Spill Date:	Not reported
NJ Spill Time:	Not reported
NJ Spill Name:	Not reported
NJ Spill Title:	Not reported
NJ Spill Phone:	Not reported
Other Date:	Not reported
Other Time:	Not reported
Other Name:	Not reported
Other Title:	Not reported
Other Telephone:	Not reported
Public Evacuation:	No
Assistance Requested:	Not reported
Wind Direction/Speed:	Not reported
Local Municipality Notified:	Not reported
Local Municipality Name:	Not reported
Local Municipality Title:	Not reported
Local Municipality Telephone:	Not reported
Local Municipality Date:	Not reported
Local Municipality Time:	Not reported
Incident Description:	Not reported
Incident Name:	Not reported
Incident Referred To:	Not reported
Incident Region:	Not reported
Incident Telephone:	Not reported
Incident Date:	Not reported
Incident time:	Not reported
Incident ITM:	Not reported
Comments:	Not reported
Date A310 Letter Printed:	Not reported
Date Local Authority Was Notified:	Not reported
Date Updated:	Not reported
Date Report Faxed to Local Authority:	Not reported
Local Authority Notification Date:	Not reported
Rep Receive Date:	06/22/2007
Reporter Type:	Other
Reporter Name:	REDACTED
Reporter Title:	REDACTED
Reporter Org:	REDACTED
Reporter Address:	Not reported
Reporter City,St,Zip:	Not reported
Reporter County:	Not reported
Incident Status:	Terminated
Incident Category:	Other
Incident Source:	JULIO CHIA
Incident Address:	622 36TH ST
Incident Address 2:	Not reported
Incident City,St,Zip:	Union City, NJ 07087
Incident County:	Hudson
DEP Requested:	No
Confidential:	Not reported
Notify Type:	Not reported
Road Closed:	No
Direction:	Not reported
Responsible Party:	Not reported
Responsible Party Name:	Not reported
Responsible Party Contact:	Not reported
Responsible Party Title:	Not reported

Map ID
Direction
Distance
Elevation

MAP FINDINGS

Site

Database(s)

EDR ID Number
EPA ID Number

622 36TH STREET (Continued)

S108773821

Responsible Party Phone: Not reported
Responsible Party Street: Not reported
Responsible Party County: Not reported
Responsible Party City,St,Zip: Not reported
Memo. Of Understanding: Not reported
Drill/trng Exercise: Not reported
Hazardous: Not reported

VCP:

Incident Number: 07-06-22-1213-10
MOA Execution Date: 09/21/2007
Type Of Vcp File: CURRENT
Pi Number: 448480
Case Type(Case Type): MOA
Case Contact: Department Not reported
Case Contact Name: JULIO CHIA
Case Contact: Organization Not reported
Case Contact: Address: Line1 622 36TH ST
Case Contact: Address: Line2 Not reported
Case Contact: Address: Line3 Not reported
Case Contact City,St,Zip: Union City, NJ 07087

NJEMS:

Site Id: 363021
Municipality: UNION CITY
Municipality Name From Spatial Overlay: UNION CITY
GNIS Civil Code For Municipality: 885424
Municipal Code (NJ-1040): 0910
X Coord: 621988
Y Coord: 707983
Coord System: NJ STATE PLANE (NAD83) - USFEET
Coord Type: GIS Parcel Centroid
Coord Origin: DEP-GIS
State Standard Numeric Code From Spatial Overlay: 0910
Unique Feature Number For Municipality From Spatial Overlay: Not reported
Eleven Digit Hydrologic Unit Code From Spatial Overlay: 02030103180
Fourteen Digit Hydrologic Unit Code From Spatial Overlay: 02030103180080
Watershed Management Area Number From Spatial Overlay: 05
Watershed Management Area Name From Spatial Overlay: Hackensack, Hudson, and Pascack
Water Region Code From Spatial Overlay: 1
Water Region Name From Spatial Overlay: Northeast
Sub Watershed Name From Overlay: Hackensack R (Rt 3 to Bellmans Ck)
Watershed Name From Spatial Overlay: Hackensack R (below/incl Hirshfeld Bk)

317
SSE
1/2-1
0.823 mi.
4348 ft.

**1111 PALISADES AVENUE
1111 PALISADE AVE
UNION CITY, NJ 07087**

**NJ SHWS
NJ Release
NJ VCP**

**S108265379
N/A**

**Relative:
Higher**

SHWS:
Site ID: 174428
Status: Closed
Home Owner: Yes
PI Number: 228753

**Actual:
201 ft.**

Detail As Of April 2012:

Map ID
Direction
Distance
Elevation

MAP FINDINGS

Site

Database(s)

EDR ID Number
EPA ID Number

1111 PALISADES AVENUE (Continued)

S108265379

X Coord Site: 620877
X Coord Pl: 620857
Y Coord Site: 701440
Y Coord Pl: 701588

NJ Release:

Facility Type: Residential
Facility Phone: Not reported
Incident Date: 11/08/2006
Incident Time: Not reported
TD Log #: 211612
Case Number: 06-11-09-0927-53
Date Received: 11/09/2006
Nature of Incident: Not reported
Operator: Not reported
Incident Type: Underground Storage Tank
Incident Location: RESIDENCE
Location: Not reported
Other Location: Not reported
Contact Name: Not reported
Caller Name: Not reported
Caller Title: Not reported
Caller Address: Not reported
Caller City,St,Zip: Not reported
Caller Telephone: Not reported
Substance(s): Not reported
Substance Type: Not reported
Substance Identity: Not reported
CAS Number: Not reported
A310 Letter: Not reported
TCPA Chemical: Not reported
Hazrds Material: Not reported
COMU: Not reported
Ref. Code: Not reported
Amt Released: Not reported
Contained: Not reported
Release Type: Not reported
Release VE: Not reported
Injuries: No
Public Exposure: No
Facility Evacuation: No
Police at Scene: No
Firemen at Scene: No
Contamination of: Not reported
Receiving Water: Not reported
Status at Spill: Not reported
NJ Spill Date: Not reported
NJ Spill Time: Not reported
NJ Spill Name: Not reported
NJ Spill Title: Not reported
NJ Spill Phone: Not reported
Other Date: Not reported
Other Time: Not reported
Other Name: Not reported
Other Title: Not reported
Other Telephone: Not reported
Public Evacuation: No

Map ID
Direction
Distance
Elevation

MAP FINDINGS

Site

Database(s)

EDR ID Number
EPA ID Number

1111 PALISADES AVENUE (Continued)

S108265379

Assistance Requested: Not reported
Wind Direction/Speed: Not reported
Local Municipality Notified: Not reported
Local Municipality Name: Not reported
Local Municipality Title: Not reported
Local Municipality Telephone: Not reported
Local Municipality Date: Not reported
Local Municipality Time: Not reported
Incident Description: Not reported
Incident Name: Not reported
Incident Referred To: Not reported
Incident Region: Not reported
Incident Telephone: Not reported
Incident Date: Not reported
Incident time: Not reported
Incident ITM: Not reported
Comments: Not reported
Date A310 Letter Printed: Not reported
Date Local Authority Was Notified: Not reported
Date Updated: Not reported
Date Report Faxed to Local Authority: Not reported
Local Authority Notification Date: Not reported
Rep Receive Date: 11/09/2006
Reporter Type: Municipal Rep.
Reporter Name: REDACTED
Reporter Title: REDACTED
Reporter Org: REDACTED
Reporter Address: Not reported
Reporter City,St,Zip: Not reported
Reporter County: Not reported
Incident Status: Terminated
Incident Category: Other
Incident Source: ANGEL CABERRO
Incident Address: 1111 PALISADE AVE
Incident Address 2: Not reported
Incident City,St,Zip: Union City, NJ 07087
Incident County: Hudson
DEP Requested: No
Confidential: Not reported
Notify Type: Not reported
Road Closed: No
Direction: Not reported
Responsible Party: Not reported
Responsible Party Name: Not reported
Responsible Party Contact: Not reported
Responsible Party Title: Not reported
Responsible Party Phone: Not reported
Responsible Party Street: Not reported
Responsible Party County: Not reported
Responsible Party City,St,Zip: Not reported
Memo. Of Understanding: Not reported
Drill/trng Exercise: Not reported
Hazardous: Not reported

VCP:

Incident Number: 04-12-16-1440-12
MOA Execution Date: 04/04/2007

Map ID
Direction
Distance
Elevation

MAP FINDINGS

Site

Database(s)

EDR ID Number
EPA ID Number

1111 PALISADES AVENUE (Continued)

S108265379

Type Of Vcp File: CURRENT
Pi Number: 228753
Case Type(Case Type): MOA
Case Contact: Department Not reported
Case Contact Name: ANGEL & NORMA CABELLO
Case Contact: Organization Not reported
Case Contact: Address: Line1 651 RIVERSIE AVE UNIT B26
Case Contact: Address: Line2 Not reported
Case Contact: Address: Line3 Not reported
Case Contact City,St,Zip: Lyndhurst, NJ 07071

BW318
NNE
1/2-1
0.826 mi.
4359 ft.

L&G MANAGEMENT CO / JH HAAR & SONS
3718 3800 TONNELLE AVE
NORTH BERGEN TWP, NJ 07047

NJ SHWS
NJ HIST HWS
NJ HIST LUST
NJ UST

U000359304
N/A

Site 2 of 2 in cluster BW

Relative:
Lower

SHWS:
Site ID: 44318
Status: Active
Home Owner: No
PI Number: 009083

Actual:
13 ft.

Detail As Of April 2012:

X Coord Site: Not reported
X Coord PI: Not reported
Y Coord Site: Not reported
Y Coord PI: Not reported

HIST SHWS:

Case Status: Active
Status Date: 2/8/2005
Case ID: 009083
Contact: BOMM
Sub Section Label: A: Sites with On-Site Sources of Contamination
Site Municipality: 0908
Remedial Level Code: C1
Classification exception area dt: None
Classification exception area dt: Not reported
Deed Notice Status: None
Deed Notice Date: Not reported
Engineering Control Status: None
Engineering Control Date: Not reported
National Priorities List Status: Not reported
National Priorities List Date: Not reported
X Coordinate: 620306
Y Coordinate: 709615
Coordinate System: NJ State Plane (NAD83) - USFEET

LUST HIST:

Case ID: 01-01-04-1421-44
Lead Program Assigned: Bureau of Field Operations - Initial Notice Section
Facility Status: Case Awaiting Assignment
UST ID: 0090830
TMS Number: N00-1038
Remedial Level: Not reported
Case Manager: Not reported

Map ID
Direction
Distance
Elevation

MAP FINDINGS

Site

Database(s)

EDR ID Number
EPA ID Number

L&G MANAGEMENT CO / JH HAAR & SONS (Continued)

U000359304

Facility Phone: Not reported
No Further Action: Not reported
RAW Approved: Not reported
CEA: Not reported
Date CEA Lifted: Not reported
Dead Notice: Not reported

UST:

Facility ID: 009083

Contact:

Owner Name: Not Identified Not Identified
Organization: Not Identified
Contact Type(UST Reg): Facility Operator
Contact Address (UST Reg): Not reported
Contact Address 2 (UST Reg): Not reported
Contact City,St,Zip (UST Reg): Not reported

Owner Name: JOHN GREGORY
Organization: NJ DEPT OF TRANSPORTATION
Contact Type(UST Reg): Tank Owner
Contact Address (UST Reg): 951 PARKWAY AVE
Contact Address 2 (UST Reg): Not reported
Contact City,St,Zip (UST Reg): Trenton, NJ 08625

Tanks:

Tank Id: TANK-1
Tank Number: E1
Tank Status: **Removed**
Tank Status Date: 01/19/2001
Install Date: 01/01/1975
Tank Contents: Unleaded Gasoline
Tank Size: 1000
Tank Compliance: No
Overfill: No
Compliance Monitoring?: No
Overfill Protection: No
Spill Containment: No
Tank Wellhead Protection: Not reported
Tank/Pipe Construction Type: Pipe Bare steel
Tank/Pipe Construction Type: Tank Bare steel
Tank/Pipe Monitor: Pipe None
Tank/Pipe Monitor: Tank None

Tank Id: TANK-2
Tank Number: E2
Tank Status: **Removed**
Tank Status Date: 01/19/2001
Install Date: 01/01/1965
Tank Contents: Heating Oil (No. 2)
Tank Size: 1500
Tank Compliance: No
Overfill: Not reported
Compliance Monitoring?: No

Map ID
Direction
Distance
Elevation

MAP FINDINGS

Site

Database(s)

EDR ID Number
EPA ID Number

L&G MANAGEMENT CO / JH HAAR & SONS (Continued)

U000359304

Overfill Protection: Not reported
Spill Containment: Not reported
Tank Wellhead Protection: Not reported
Tank/Pipe Construction Type: Pipe Bare steel
Tank/Pipe Construction Type: Tank Bare steel
Tank/Pipe Monitor: Pipe None
Tank/Pipe Monitor: Tank None

Tank Id: TANK-3
Tank Number: E3
Tank Status: Removed
Tank Status Date: 01/19/2001
Install Date: 01/01/1975
Tank Contents: Medium Diesel Fuel (No. 2-D)
Tank Size: 5000
Tank Compliance: No
Overfill: Not reported
Compliance Monitoring?: No
Overfill Protection: Not reported
Spill Containment: Not reported
Tank Wellhead Protection: Not reported
Tank/Pipe Construction Type: Pipe Bare steel
Tank/Pipe Construction Type: Tank Bare steel
Tank/Pipe Monitor: Pipe None
Tank/Pipe Monitor: Tank None

Tank Id: TANK-4
Tank Number: E4
Tank Status: Removed
Tank Status Date: 01/19/2001
Install Date: 01/01/1944
Tank Contents: Leaded Gasoline
Tank Size: 550
Tank Compliance: No
Overfill: Not reported
Compliance Monitoring?: No
Overfill Protection: Not reported
Spill Containment: Not reported
Tank Wellhead Protection: Not reported
Tank/Pipe Construction Type: Pipe Bare steel
Tank/Pipe Construction Type: Tank Bare steel
Tank/Pipe Monitor: Pipe None
Tank/Pipe Monitor: Tank None

Tank Id: TANK-5
Tank Number: E5
Tank Status: Removed
Tank Status Date: 01/19/2001
Install Date: 01/01/1944
Tank Contents: Leaded Gasoline
Tank Size: 550
Tank Compliance: No
Overfill: Not reported
Compliance Monitoring?: No

Map ID
Direction
Distance
Elevation

MAP FINDINGS

Site

Database(s)

EDR ID Number
EPA ID Number

L&G MANAGEMENT CO / JH HAAR & SONS (Continued)

U000359304

Overfill Protection: Not reported
Spill Containment: Not reported
Tank Wellhead Protection: Not reported
Tank/Pipe Construction Type: Tank Bare steel
Tank/Pipe Construction Type: Pipe Bare steel
Tank/Pipe Monitor: Pipe None
Tank/Pipe Monitor: Tank None

Tank Id: TANK-6
Tank Number: E6
Tank Status: Removed
Tank Status Date: 01/19/2001
Install Date: 01/01/1944
Tank Contents: Heating Oil (No. 6)
Tank Size: 10000
Tank Compliance: No
Overfill: Not reported
Compliance Monitoring?: No
Overfill Protection: Not reported
Spill Containment: Not reported
Tank Wellhead Protection: Not reported
Tank/Pipe Construction Type: Pipe Bare steel
Tank/Pipe Construction Type: Tank Bare steel
Tank/Pipe Monitor: Pipe None
Tank/Pipe Monitor: Tank None

319
SSW
1/2-1
0.827 mi.
4369 ft.

**156 LEONARD ST
JERSEY CITY, NJ 07302**

**NJ SHWS S111261668
NJ Release N/A**

**Relative:
Higher**

SHWS:
Site ID: 452483
Status: Closed
Home Owner: Yes
PI Number: 569157

**Actual:
117 ft.**

Detail As Of April 2012:
X Coord Site: Not reported
X Coord PI: Not reported
Y Coord Site: Not reported
Y Coord PI: Not reported

NJ Release:
Facility Type: Residential
Facility Phone: Not reported
Incident Date: 06/14/2011
Incident Time: Not reported
TD Log #: 390053
Case Number: 11-06-14-1230-27
Date Received: 06/14/2011
Nature of Incident: Not reported
Operator: Not reported
Incident Type: Underground Storage Tank
Incident Location: RESIDENCE
Location: Not reported

Map ID
Direction
Distance
Elevation

MAP FINDINGS

Site

Database(s)

EDR ID Number
EPA ID Number

(Continued)

S111261668

Other Location:	Not reported
Contact Name:	Not reported
Caller Name:	Not reported
Caller Title:	Not reported
Caller Address:	Not reported
Caller City,St,Zip:	Not reported
Caller Telephone:	Not reported
Substance(s):	Not reported
Substance Type:	Not reported
Substance Identity:	Not reported
CAS Number:	Not reported
A310 Letter:	Not reported
TCPA Chemical:	Not reported
Hazrds Material:	Not reported
COMU:	Not reported
Ref. Code:	Not reported
Amt Released:	Not reported
Contained:	Not reported
Release Type:	Not reported
Release VE:	Not reported
Injuries:	No
Public Exposure:	No
Facility Evacuation:	No
Police at Scene:	No
Firemen at Scene:	No
Contamination of:	Not reported
Receiving Water:	Not reported
Status at Spill:	Not reported
NJ Spill Date:	Not reported
NJ Spill Time:	Not reported
NJ Spill Name:	Not reported
NJ Spill Title:	Not reported
NJ Spill Phone:	Not reported
Other Date:	Not reported
Other Time:	Not reported
Other Name:	Not reported
Other Title:	Not reported
Other Telephone:	Not reported
Public Evacuation:	No
Assistance Requested:	Not reported
Wind Direction/Speed:	Not reported
Local Municipality Notified:	Not reported
Local Municipality Name:	Not reported
Local Municipality Title:	Not reported
Local Municipality Telephone:	Not reported
Local Municipality Date:	Not reported
Local Municipality Time:	Not reported
Incident Description:	Not reported
Incident Name:	Not reported
Incident Referred To:	Not reported
Incident Region:	Not reported
Incident Telephone:	Not reported
Incident Date:	Not reported
Incident time:	Not reported
Incident ITM:	Not reported
Comments:	Not reported
Date A310 Letter Printed:	Not reported

Map ID
Direction
Distance
Elevation

MAP FINDINGS

Site

Database(s)

EDR ID Number
EPA ID Number

(Continued)

S111261668

Date Local Authority Was Notified: Not reported
Date Updated: Not reported
Date Report Faxed to Local Authority: Not reported
Local Authority Notification Date: Not reported
Rep Receive Date: 06/14/2011
Reporter Type: Other
Reporter Name: REDACTED
Reporter Title: REDACTED
Reporter Org: REDACTED
Reporter Address: Not reported
Reporter City,St,Zip: Not reported
Reporter County: Not reported
Incident Status: Terminated
Incident Category: Other
Incident Source: RUSHI THACKER
Incident Address: 24 Mc BRIDE WAY
Incident Address 2: Not reported
Incident City,St,Zip: Bridgewater Twp, NJ 08807
Incident County: Somerset
DEP Requested: No
Confidential: Not reported
Notify Type: Not reported
Road Closed: No
Direction: Not reported
Responsible Party: Not reported
Responsible Party Name: Not reported
Responsible Party Contact: Not reported
Responsible Party Title: Not reported
Responsible Party Phone: Not reported
Responsible Party Street: Not reported
Responsible Party County: Not reported
Responsible Party City,St,Zip: Not reported
Memo. Of Understanding: Not reported
Drill/trng Exercise: Not reported
Hazardous: Not reported

320
SSE
1/2-1
0.834 mi.
4401 ft.

814 NEW YORK AVENUE
814 NEW YORK AVE
UNION CITY, NJ

NJ SHWS S112171631
NJ Release N/A

Relative:
Higher

SHWS:
Site ID: 458923
Status: Closed
Home Owner: Yes
PI Number: 579056

Actual:
193 ft.

Detail As Of April 2012:
X Coord Site: Not reported
X Coord PI: Not reported
Y Coord Site: Not reported
Y Coord PI: Not reported

NJ Release:
Facility Type: Residential
Facility Phone: Not reported
Incident Date: 03/30/2012

Map ID
Direction
Distance
Elevation

MAP FINDINGS

Site

Database(s)

EDR ID Number
EPA ID Number

814 NEW YORK AVENUE (Continued)

S112171631

Incident Time:	Not reported
TD Log #:	427892
Case Number:	12-06-05-1514-08
Date Received:	06/05/2012
Nature of Incident:	Not reported
Operator:	Not reported
Incident Type:	Underground Storage Tank
Incident Location:	RESIDENTIAL
Location:	Not reported
Other Location:	Not reported
Contact Name:	JOSE GIRALDL
Caller Name:	Not reported
Caller Title:	Not reported
Caller Address:	Not reported
Caller City,St,Zip:	Not reported
Caller Telephone:	Not reported
Substance(s):	Not reported
Substance Type:	Not reported
Substance Identity:	Not reported
CAS Number:	Not reported
A310 Letter:	Not reported
TCPA Chemical:	Not reported
Hazrds Material:	Not reported
COMU:	Not reported
Ref. Code:	Not reported
Amt Released:	Not reported
Contained:	Not reported
Release Type:	Not reported
Release VE:	Not reported
Injuries:	No
Public Exposure:	No
Facility Evacuation:	No
Police at Scene:	No
Firemen at Scene:	No
Contamination of:	Not reported
Receiving Water:	Not reported
Status at Spill:	Not reported
NJ Spill Date:	Not reported
NJ Spill Time:	Not reported
NJ Spill Name:	Not reported
NJ Spill Title:	Not reported
NJ Spill Phone:	Not reported
Other Date:	Not reported
Other Time:	Not reported
Other Name:	Not reported
Other Title:	Not reported
Other Telephone:	Not reported
Public Evacuation:	No
Assistance Requested:	Not reported
Wind Direction/Speed:	Not reported
Local Municipality Notified:	Not reported
Local Municipality Name:	Not reported
Local Municipality Title:	Not reported
Local Municipality Telephone:	Not reported
Local Municipality Date:	Not reported
Local Municipality Time:	Not reported
Incident Description:	Not reported

Map ID
Direction
Distance
Elevation

MAP FINDINGS

Site

Database(s)

EDR ID Number
EPA ID Number

814 NEW YORK AVENUE (Continued)

S112171631

Incident Name: Not reported
Incident Referred To: Not reported
Incident Region: Not reported
Incident Telephone: Not reported
Incident Date: Not reported
Incident time: Not reported
Incident ITM: Not reported
Comments: Not reported
Date A310 Letter Printed: Not reported
Date Local Authority Was Notified: Not reported
Date Updated: Not reported
Date Report Faxed to Local Authority: Not reported
Local Authority Notification Date: Not reported
Rep Receive Date: 06/05/2012
Reporter Type: Other
Reporter Name: REDACTED
Reporter Title: REDACTED
Reporter Org: REDACTED
Reporter Address: Not reported
Reporter City,St,Zip: Not reported
Reporter County: Not reported
Incident Status: Terminated
Incident Category: Other
Incident Source: Not reported
Incident Address: 814 NEW YORK AVE
Incident Address 2: Not reported
Incident City,St,Zip: Union City, NJ 07086
Incident County: Hudson
DEP Requested: No
Confidential: Not reported
Notify Type: Not reported
Road Closed: No
Direction: Not reported
Responsible Party: Not reported
Responsible Party Name: Not reported
Responsible Party Contact: Not reported
Responsible Party Title: Not reported
Responsible Party Phone: Not reported
Responsible Party Street: Not reported
Responsible Party County: Not reported
Responsible Party City,St,Zip: Not reported
Memo. Of Understanding: Not reported
Drill/trng Exercise: Not reported
Hazardous: Not reported

321
WNW
1/2-1
0.835 mi.
4411 ft.

**MAIORISI MARKETING CORP
260 SECAUCUS RD
SECAUCUS TOWN, NJ 07094**

**NJ SHWS U000367296
NJ UST N/A**

**Relative:
Lower**

SHWS:
Site ID: 6984
Status: Closed
Home Owner: No
PI Number: 022832

**Actual:
9 ft.**

Detail As Of April 2012:

Map ID
Direction
Distance
Elevation

MAP FINDINGS

Site

Database(s)

EDR ID Number
EPA ID Number

MAIORISI MARKETING CORP (Continued)

U000367296

X Coord Site: Not reported
X Coord PI: Not reported
Y Coord Site: Not reported
Y Coord PI: Not reported

UST:
Facility ID: 022832

Contact:
Owner Name: Not Identified Not Identified
Organization: Not Identified
Contact Type(UST Reg): Facility Operator
Contact Address (UST Reg): Not reported
Contact Address 2 (UST Reg): Not reported
Contact City,St,Zip (UST Reg): Not reported

Owner Name: MICHELLE ZIMMERMAN
Organization: MAIORISI MARKETING CORP
Contact Type(UST Reg): Tank Owner
Contact Address (UST Reg): 6520 NW 74 TH DR
Contact Address 2 (UST Reg): Not reported
Contact City,St,Zip (UST Reg): PARKLAND, FL 33067

Tanks:
Tank Id: TANK-1
Tank Number: 0001
Tank Status: **Removed**
Tank Status Date: 11/07/2005
Install Date: 01/01/1956
Tank Contents: Heating Oil (No. 2)
Tank Size: 10000
Tank Compliance: No
Overfill: No
Compliance Monitoring?: No
Overfill Protection: No
Spill Containment: No
Tank Wellhead Protection: Not reported
Tank/Pipe Construction Type: Pipe Bare steel
Tank/Pipe Construction Type: Tank Bare steel
Tank/Pipe Monitor: Pipe None
Tank/Pipe Monitor: Tank None

322
South
1/2-1
0.839 mi.
4429 ft.

55 HAGUE STREET
55 HAGUE ST
JERSEY CITY, NJ

NJ SHWS 1010519930
N/A

Relative:
Higher

SHWS:
Site ID: 460429
Status: Closed
Home Owner: No
PI Number: G000025200

Actual:
162 ft.

Detail As Of April 2012:
X Coord Site: Not reported

Map ID
Direction
Distance
Elevation

MAP FINDINGS

Site

Database(s)

EDR ID Number
EPA ID Number

55 HAGUE STREET (Continued)

1010519930

X Coord PI: Not reported
Y Coord Site: Not reported
Y Coord PI: Not reported

323
ESE
1/2-1
0.840 mi.
4434 ft.

155 20TH STREET
155 20TH ST
UNION CITY, NJ

NJ SHWS **S112114224**
NJ Release **N/A**

Relative:
Higher

SHWS:
Site ID: 458834
Status: Closed
Home Owner: Yes
PI Number: 578923

Actual:
191 ft.

Detail As Of April 2012:

X Coord Site: Not reported
X Coord PI: Not reported
Y Coord Site: Not reported
Y Coord PI: Not reported

NJ Release:

Facility Type: Residential
Facility Phone: Not reported
Incident Date: 01/27/2012
Incident Time: Not reported
TD Log #: 416041
Case Number: 12-01-27-1446-10
Date Received: 01/27/2012
Nature of Incident: Not reported
Operator: Not reported
Incident Type: Underground Storage Tank
Incident Location: RESIDENCE
Location: Not reported
Other Location: Not reported
Contact Name: Not reported
Caller Name: Not reported
Caller Title: Not reported
Caller Address: Not reported
Caller City,St,Zip: Not reported
Caller Telephone: Not reported
Substance(s): Not reported
Substance Type: Not reported
Substance Identity: Not reported
CAS Number: Not reported
A310 Letter: Not reported
TCPA Chemical: Not reported
Hazrds Material: Not reported
COMU: Not reported
Ref. Code: Not reported
Amt Released: Not reported
Contained: Not reported
Release Type: Not reported
Release VE: Not reported
Injuries: No
Public Exposure: No
Facility Evacuation: No

Map ID
Direction
Distance
Elevation

MAP FINDINGS

Site

Database(s)

EDR ID Number
EPA ID Number

155 20TH STREET (Continued)

S112114224

Police at Scene:	No
Firemen at Scene:	No
Contamination of:	Not reported
Receiving Water:	Not reported
Status at Spill:	Not reported
NJ Spill Date:	Not reported
NJ Spill Time:	Not reported
NJ Spill Name:	Not reported
NJ Spill Title:	Not reported
NJ Spill Phone:	Not reported
Other Date:	Not reported
Other Time:	Not reported
Other Name:	Not reported
Other Title:	Not reported
Other Telephone:	Not reported
Public Evacuation:	No
Assistance Requested:	Not reported
Wind Direction/Speed:	Not reported
Local Municipality Notified:	Not reported
Local Municipality Name:	Not reported
Local Municipality Title:	Not reported
Local Municipality Telephone:	Not reported
Local Municipality Date:	Not reported
Local Municipality Time:	Not reported
Incident Description:	Not reported
Incident Name:	Not reported
Incident Referred To:	Not reported
Incident Region:	Not reported
Incident Telephone:	Not reported
Incident Date:	Not reported
Incident time:	Not reported
Incident ITM:	Not reported
Comments:	Not reported
Date A310 Letter Printed:	Not reported
Date Local Authority Was Notified:	Not reported
Date Updated:	Not reported
Date Report Faxed to Local Authority	Not reported
Local Authority Notification Date:	Not reported
Rep Receive Date:	01/27/2012
Reporter Type:	Other
Reporter Name:	REDACTED
Reporter Title:	REDACTED
Reporter Org:	REDACTED
Reporter Address:	Not reported
Reporter City,St,Zip:	Not reported
Reporter County:	Not reported
Incident Status:	Terminated
Incident Category:	Other
Incident Source:	PATRICIA GATENS
Incident Address:	33 SKYTOP DR
Incident Address 2:	FAIRFIELD
Incident City,St,Zip:	Out Of State, CT 06825
Incident County:	Out Of State
DEP Requested:	No
Confidential:	Not reported
Notify Type:	Not reported
Road Closed:	No

Map ID
Direction
Distance
Elevation

MAP FINDINGS

Site

Database(s)

EDR ID Number
EPA ID Number

155 20TH STREET (Continued)

S112114224

Direction: Not reported
Responsible Party: Not reported
Responsible Party Name: Not reported
Responsible Party Contact: Not reported
Responsible Party Title: Not reported
Responsible Party Phone: Not reported
Responsible Party Street: Not reported
Responsible Party County: Not reported
Responsible Party City,St,Zip: Not reported
Memo. Of Understanding: Not reported
Drill/trng Exercise: Not reported
Hazardous: Not reported

BZ324
South
1/2-1
0.843 mi.
4449 ft.

CONSOLIDATED LAUNDRIES INC
1212 SUMMIT AVE
JERSEY CITY, NJ 07307

Site 1 of 2 in cluster BZ

Relative:
Higher

Actual:
164 ft.

RCRA NonGen / NLR:

Date form received by agency: 01/01/2007
Facility name: CONSOLIDATED LAUNDRIES INC
Facility address: 1212 SUMMIT AVE
JERSEY CITY, NJ 07307
EPA ID: NJD980786867
Mailing address: SUMMIT AVE
JERSEY CITY, NJ 07307
Contact: Not reported
Contact address: SUMMIT AVE
JERSEY CITY, NJ 07307
Contact country: US
Contact telephone: Not reported
Contact email: Not reported
EPA Region: 02
Land type: Facility is not located on Indian land. Additional information is not known.
Classification: Non-Generator
Description: Handler: Non-Generators do not presently generate hazardous waste

Owner/Operator Summary:

Owner/operator name: CONSOLIDATED LAUNDRIES INC
Owner/operator address: NOT REQUIRED
NOT REQUIRED, WY 99999
Owner/operator country: US
Owner/operator telephone: (212) 555-1212
Legal status: Private
Owner/Operator Type: Operator
Owner/Op start date: Not reported
Owner/Op end date: Not reported

Owner/operator name: CONSOLIDATED LAUNDRIES INC
Owner/operator address: NOT REQUIRED
NOT REQUIRED, WY 99999
Owner/operator country: US
Owner/operator telephone: (212) 555-1212
Legal status: Private

RCRA NonGen / NLR
NJ SHWS
NJ HIST HWS
NJ LUST
NJ UST
NJ Financial Assurance
NJ NJEMS

1000383747
NJD980786867

Map ID
Direction
Distance
Elevation

MAP FINDINGS

Site

Database(s)

EDR ID Number
EPA ID Number

CONSOLIDATED LAUNDRIES INC (Continued)

1000383747

Owner/Operator Type: Owner
Owner/Op start date: Not reported
Owner/Op end date: Not reported

Handler Activities Summary:

U.S. importer of hazardous waste: No
Mixed waste (haz. and radioactive): No
Recycler of hazardous waste: No
Transporter of hazardous waste: No
Treater, storer or disposer of HW: No
Underground injection activity: No
On-site burner exemption: No
Furnace exemption: No
Used oil fuel burner: No
Used oil processor: No
User oil refiner: No
Used oil fuel marketer to burner: No
Used oil Specification marketer: No
Used oil transfer facility: No
Used oil transporter: No

Historical Generators:

Date form received by agency: 01/01/2006
Site name: CONSOLIDATED LAUNDRIES INC
Classification: Not a generator, verified

Date form received by agency: 02/27/1985
Site name: CONSOLIDATED LAUNDRIES INC
Classification: Large Quantity Generator

Hazardous Waste Summary:

Waste code: F005
Waste name: THE FOLLOWING SPENT NON-HALOGENATED SOLVENTS: TOLUENE, METHYL ETHYL KETONE, CARBON DISULFIDE, ISOBUTANOL, PYRIDINE, BENZENE, 2-ETHOXYETHANOL, AND 2-NITROPROPANE; ALL SPENT SOLVENT MIXTURES/BLENDS CONTAINING, BEFORE USE, A TOTAL OF TEN PERCENT OR MORE (BY VOLUME) OF ONE OR MORE OF THE ABOVE NON-HALOGENATED SOLVENTS OR THOSE SOLVENTS LISTED IN F001, F002, OR F004; AND STILL BOTTOMS FROM THE RECOVERY OF THESE SPENT SOLVENTS AND SPENT SOLVENT MIXTURES.

Waste code: X001
Waste name: WASTE OILS

Waste code: D001
Waste name: IGNITABLE HAZARDOUS WASTES ARE THOSE WASTES WHICH HAVE A FLASHPOINT OF LESS THAN 140 DEGREES FAHRENHEIT AS DETERMINED BY A PENSKEY-MARTENS CLOSED CUP FLASH POINT TESTER. ANOTHER METHOD OF DETERMINING THE FLASH POINT OF A WASTE IS TO REVIEW THE MATERIAL SAFETY DATA SHEET, WHICH CAN BE OBTAINED FROM THE MANUFACTURER OR DISTRIBUTOR OF THE MATERIAL. LACQUER THINNER IS AN EXAMPLE OF A COMMONLY USED SOLVENT WHICH WOULD BE CONSIDERED AS IGNITABLE HAZARDOUS WASTE.

Waste code: F001
Waste name: THE FOLLOWING SPENT HALOGENATED SOLVENTS USED IN DEGREASING: TETRACHLOROETHYLENE, TRICHLOROETHYLENE, METHYLENE CHLORIDE, 1,1,1-TRICHLOROETHANE, CARBON TETRACHLORIDE, AND CHLORINATED

Map ID
Direction
Distance
Elevation

MAP FINDINGS

Site

Database(s)

EDR ID Number
EPA ID Number

CONSOLIDATED LAUNDRIES INC (Continued)

1000383747

FLUOROCARBONS; ALL SPENT SOLVENT MIXTURES/BLENDS USED IN DEGREASING CONTAINING, BEFORE USE, A TOTAL OF TEN PERCENT OR MORE (BY VOLUME) OF ONE OR MORE OF THE ABOVE HALOGENATED SOLVENTS OR THOSE SOLVENTS LISTED IN F002, F004, AND F005, AND STILL BOTTOMS FROM THE RECOVERY OF THESE SPENT SOLVENTS AND SPENT SOLVENT MIXTURES.

Waste code: F002

Waste name: THE FOLLOWING SPENT HALOGENATED SOLVENTS: TETRACHLOROETHYLENE, METHYLENE CHLORIDE, TRICHLOROETHYLENE, 1,1,1-TRICHLOROETHANE, CHLOROBENZENE, 1,1,2-TRICHLORO-1,2,2-TRIFLUOROETHANE, ORTHO-DICHLOROBENZENE, TRICHLOROFLUOROMETHANE, AND 1,1,2-TRICHLOROETHANE; ALL SPENT SOLVENT MIXTURES/BLENDS CONTAINING, BEFORE USE, A TOTAL OF TEN PERCENT OR MORE (BY VOLUME) OF ONE OR MORE OF THE ABOVE HALOGENATED SOLVENTS OR THOSE LISTED IN F001, F004, OR F005, AND STILL BOTTOMS FROM THE RECOVERY OF THESE SPENT SOLVENTS AND SPENT SOLVENT MIXTURES.

Violation Status: No violations found

Evaluation Action Summary:

Evaluation date: 08/11/1993
Evaluation: CASE DEVELOPMENT INSPECTION
Area of violation: Not reported
Date achieved compliance: Not reported
Evaluation lead agency: State

SHWS:

Site ID: 42562
Status: Active
Home Owner: No
PI Number: 003038

Detail As Of April 2012:

X Coord Site: Not reported
X Coord PI: Not reported
Y Coord Site: Not reported
Y Coord PI: Not reported

HIST SHWS:

Case Status: Active
Status Date: 6/27/1995
Case ID: 003038
Contact: BSCM
Sub Section Label: A: Sites with On-Site Sources of Contamination
Site Municipality: 0906
Remedial Level Code: C2
Classification exception area dt: None
Classification exception area dt: Not reported
Deed Notice Status: None
Deed Notice Date: Not reported
Engineering Control Status: None
Engineering Control Date: Not reported
National Priorities List Status: Not reported
National Priorities List Date: Not reported
X Coordinate: 618202
Y Coordinate: 700879
Coordinate System: NJ State Plane (NAD83) - USFEET

Map ID
Direction
Distance
Elevation

MAP FINDINGS

Site

Database(s)

EDR ID Number
EPA ID Number

CONSOLIDATED LAUNDRIES INC (Continued)

1000383747

LUST:

Case ID: 3038
Bureau: LSR120001

UST:

Facility ID: 003038

Contact:

Owner Name: Not Identified Not Identified
Organization: EDWARD BUCKNALL
Contact Type(UST Reg): Facility Operator
Contact Address (UST Reg): 1420 PEACHTREE ST NE
Contact Address 2 (UST Reg): Not reported
Contact City,St,Zip (UST Reg): ATLANTA, GA 30309

Owner Name: SCOTT STARRA M STEEV
Organization: NATIONAL LINEN SERVICES
Contact Type(UST Reg): Tank Owner
Contact Address (UST Reg): 1420 PEACHTREE ST150 MEADOWLAND PARKWAY
Contact Address 2 (UST Reg): Not reported
Contact City,St,Zip (UST Reg): ATLANTA, GA 30309

Tanks:

Tank Id: TANK-1
Tank Number: A4
Tank Status: **Removed**
Tank Status Date: 02/20/1996
Install Date: 01/01/1987
Tank Contents: Other
Tank Size: 1500
Tank Compliance: No
Overfill: No
Compliance Monitoring?: No
Overfill Protection: No
Spill Containment: No
Tank Wellhead Protection: Not reported
Tank/Pipe Construction Type: Pipe Bare steel
Tank/Pipe Construction Type: Tank Bare steel
Tank/Pipe Monitor: Pipe None
Tank/Pipe Monitor: Tank None

Tank Id: TANK-2
Tank Number: A5
Tank Status: **Removed**
Tank Status Date: 02/20/1996
Install Date: 01/01/1987
Tank Contents: Other
Tank Size: 1500
Tank Compliance: No
Overfill: No
Compliance Monitoring?: No
Overfill Protection: No
Spill Containment: No

Map ID
Direction
Distance
Elevation

MAP FINDINGS

Site

Database(s)

EDR ID Number
EPA ID Number

CONSOLIDATED LAUNDRIES INC (Continued)

1000383747

Tank Wellhead Protection: Not reported
Tank/Pipe Construction Type: Tank Bare steel
Tank/Pipe Construction Type: Pipe Bare steel
Tank/Pipe Monitor: Pipe None
Tank/Pipe Monitor: Tank None

Tank Id: TANK-3
Tank Number: A6
Tank Status: Removed
Tank Status Date: 02/20/1996
Install Date: 01/01/1987
Tank Contents: Other
Tank Size: 1500
Tank Compliance: No
Overfill: No
Compliance Monitoring?: No
Overfill Protection: No
Spill Containment: No
Tank Wellhead Protection: Not reported
Tank/Pipe Construction Type: Tank Bare steel
Tank/Pipe Construction Type: Pipe Bare steel
Tank/Pipe Monitor: Pipe None
Tank/Pipe Monitor: Tank None

Tank Id: TANK-4
Tank Number: A7
Tank Status: Removed
Tank Status Date: 06/30/1996
Install Date: 01/01/1987
Tank Contents: Unleaded Gasoline
Tank Size: 500
Tank Compliance: No
Overfill: No
Compliance Monitoring?: No
Overfill Protection: No
Spill Containment: No
Tank Wellhead Protection: Not reported
Tank/Pipe Construction Type: Pipe Bare steel
Tank/Pipe Construction Type: Tank Bare steel
Tank/Pipe Monitor: Pipe None
Tank/Pipe Monitor: Tank None

Tank Id: TANK-5
Tank Number: E1
Tank Status: Removed
Tank Status Date: 02/26/1996
Install Date: 01/01/1957
Tank Contents: Heating Oil (No. 6)
Tank Size: 25000
Tank Compliance: No
Overfill: No
Compliance Monitoring?: No
Overfill Protection: No
Spill Containment: No

Map ID
Direction
Distance
Elevation

MAP FINDINGS

Site

Database(s)

EDR ID Number
EPA ID Number

CONSOLIDATED LAUNDRIES INC (Continued)

1000383747

Tank Wellhead Protection: Not reported
Tank/Pipe Construction Type: Pipe Bare steel
Tank/Pipe Construction Type: Tank Bare steel
Tank/Pipe Monitor: Pipe None
Tank/Pipe Monitor: Tank None

Tank Id: TANK-6
Tank Number: E2
Tank Status: Removed
Tank Status Date: 02/27/1996
Install Date: 01/01/1957
Tank Contents: Heating Oil (No. 4)
Tank Size: 8800
Tank Compliance: No
Overfill: 0
Compliance Monitoring?: No
Overfill Protection: 0
Spill Containment: No
Tank Wellhead Protection: Not reported
Tank/Pipe Construction Type: Tank Bare steel
Tank/Pipe Construction Type: Pipe Bare steel
Tank/Pipe Monitor: Pipe None
Tank/Pipe Monitor: Tank None

Tank Id: TANK-7
Tank Number: E3
Tank Status: Removed
Tank Status Date: 03/01/1996
Install Date: 01/01/1957
Tank Contents: Other
Tank Size: 4000
Tank Compliance: No
Overfill: No
Compliance Monitoring?: No
Overfill Protection: No
Spill Containment: No
Tank Wellhead Protection: Not reported
Tank/Pipe Construction Type: Pipe Other
Tank/Pipe Construction Type: Tank CONVERSION (NON-NULLABLE)
Tank/Pipe Monitor: Pipe None
Tank/Pipe Monitor: Tank None

Tank Id: TANK-8
Tank Number: E4
Tank Status: Removed
Tank Status Date: 03/25/1997
Install Date: 01/01/1944
Tank Contents: Leaded Gasoline
Tank Size: 1000
Tank Compliance: No
Overfill: No
Compliance Monitoring?: No
Overfill Protection: No
Spill Containment: No

Map ID
Direction
Distance
Elevation

MAP FINDINGS

Site

Database(s)

EDR ID Number
EPA ID Number

CONSOLIDATED LAUNDRIES INC (Continued)

1000383747

Tank Wellhead Protection: Not reported
Tank/Pipe Construction Type: Pipe Other
Tank/Pipe Construction Type: Tank Bare steel
Tank/Pipe Monitor: Pipe None
Tank/Pipe Monitor: Tank None

Tank Id: TANK-9
Tank Number: E5
Tank Status: Removed
Tank Status Date: 03/25/1997
Install Date: 01/01/1944
Tank Contents: Heating Oil (No. 4)
Tank Size: 500
Tank Compliance: No
Overfill: No
Compliance Monitoring?: No
Overfill Protection: No
Spill Containment: No
Tank Wellhead Protection: Not reported
Tank/Pipe Construction Type: Pipe Other
Tank/Pipe Construction Type: Tank Bare steel
Tank/Pipe Monitor: Pipe None
Tank/Pipe Monitor: Tank None

NJ Financial Assurance:
Dispositon Date: 09/08/2014
RFS Disposition Description: APPROVED
Institution: Alta Capital LLC
RFS Type Description: Remediation Trust Fund
PI Number: 655793
Activity Class Code: RFS
Document Title: 93-04-05-1242 RI EXTENSION

NJEMS:
Site Id: 42562
Municipality: JERSEY CITY
Municipality Name From Spatial Overlay: JERSEY CITY
GNIS Civil Code For Municipality: 885264
Municipal Code (NJ-1040): 0906
X Coord: 618202
Y Coord: 700879
Coord System: NJ STATE PLANE (NAD83) - USFEET
Coord Type: Digital Image
Coord Orign: DEP-Program
State Standard Numeric Code From Spatial Overlay: 0906
Unique Feature Number For Municipality From Spatial Overlay: Not reported
Eleven Digit Hydrologic Unit Code From Spatial Overlay: 02030103180
Fourteen Digit Hydrologic Unit Code From Spatial Overlay: 02030103180100
Watershed Management Area Number From Spatial Overlay: 05
Watershed Management Area Name From Spatial Overlay: Hackensack, Hudson, and Pascack
Water Region Code From Spatial Overlay: 1
Water Region Name From Spatial Overlay: Northeast
Sub Watershed Name From Overlay: Hackensack R (below Amtrak bridge)
Watershed Name From Spatial Overlay: Hackensack R (below/incl Hirshfeld Bk)

Map ID
Direction
Distance
Elevation

MAP FINDINGS

Site

Database(s)

EDR ID Number
EPA ID Number

BZ325
South
1/2-1
0.846 mi.
4466 ft.
1201 SUMMIT AVENUE
1201 SUMMIT AVE
JERSEY CITY, NJ 07302
Site 2 of 2 in cluster BZ

NJ SHWS
NJ Release
NJ NJEMS
S109530978
N/A

Relative:
Higher

SHWS:
Site ID: 392672
Status: Closed
Home Owner: Yes
PI Number: 491216

Actual:
164 ft.

Detail As Of April 2012:
X Coord Site: Not reported
X Coord PI: Not reported
Y Coord Site: Not reported
Y Coord PI: Not reported

NJ Release:

Facility Type: Residential
Facility Phone: Not reported
Incident Date: 01/08/2009
Incident Time: Not reported
TD Log #: 300202
Case Number: 09-01-08-1509-15
Date Received: 01/08/2009
Nature of Incident: Not reported
Operator: Not reported
Incident Type: Underground Storage Tank
Incident Location: PROPERTY LOCATED AT
Location: Not reported
Other Location: Not reported
Contact Name: Not reported
Caller Name: Not reported
Caller Title: Not reported
Caller Address: Not reported
Caller City,St,Zip: Not reported
Caller Telephone: Not reported
Substance(s): Not reported
Substance Type: Not reported
Substance Identity: Not reported
CAS Number: Not reported
A310 Letter: Not reported
TCPA Chemical: Not reported
Hazar ds Material: Not reported
COMU: Not reported
Ref. Code: Not reported
Amt Released: Not reported
Contained: Not reported
Release Type: Not reported
Release VE: Not reported
Injuries: No
Public Exposure: No
Facility Evacuation: No
Police at Scene: No
Firemen at Scene: No
Contamination of: Not reported
Receiving Water: Not reported
Status at Spill: Not reported

Map ID
Direction
Distance
Elevation

MAP FINDINGS

Site

Database(s)

EDR ID Number
EPA ID Number

1201 SUMMIT AVENUE (Continued)

S109530978

NJ Spill Date:	Not reported
NJ Spill Time:	Not reported
NJ Spill Name:	Not reported
NJ Spill Title:	Not reported
NJ Spill Phone:	Not reported
Other Date:	Not reported
Other Time:	Not reported
Other Name:	Not reported
Other Title:	Not reported
Other Telephone:	Not reported
Public Evacuation:	No
Assistance Requested:	Not reported
Wind Direction/Speed:	Not reported
Local Municipality Notified:	Not reported
Local Municipality Name:	Not reported
Local Municipality Title:	Not reported
Local Municipality Telephone:	Not reported
Local Municipality Date:	Not reported
Local Municipality Time:	Not reported
Incident Description:	Not reported
Incident Name:	Not reported
Incident Referred To:	Not reported
Incident Region:	Not reported
Incident Telephone:	Not reported
Incident Date:	Not reported
Incident time:	Not reported
Incident ITM:	Not reported
Comments:	Not reported
Date A310 Letter Printed:	Not reported
Date Local Authority Was Notified:	Not reported
Date Updated:	Not reported
Date Report Faxed to Local Authority:	Not reported
Local Authority Notification Date:	Not reported
Rep Receive Date:	01/08/2009
Reporter Type:	Other
Reporter Name:	REDACTED
Reporter Title:	REDACTED
Reporter Org:	REDACTED
Reporter Address:	Not reported
Reporter City,St,Zip:	Not reported
Reporter County:	Not reported
Incident Status:	Terminated
Incident Category:	Other
Incident Source:	CITY LINES PROPERTIES LLC
Incident Address:	1 TOWER DRIVE
Incident Address 2:	Not reported
Incident City,St,Zip:	Woodland Park Boro, NJ
Incident County:	Passaic
DEP Requested:	No
Confidential:	Not reported
Notify Type:	Not reported
Road Closed:	No
Direction:	Not reported
Responsible Party:	Not reported
Responsible Party Name:	Not reported
Responsible Party Contact:	Not reported
Responsible Party Title:	Not reported

Map ID
Direction
Distance
Elevation

MAP FINDINGS

Site

Database(s)

EDR ID Number
EPA ID Number

1201 SUMMIT AVENUE (Continued)

S109530978

Responsible Party Phone: Not reported
Responsible Party Street: Not reported
Responsible Party County: Not reported
Responsible Party City,St,Zip: Not reported
Memo. Of Understanding: Not reported
Drill/trng Exercise: Not reported
Hazardous: Not reported

NJEMS:

Site Id: 392672
Municipality: JERSEY CITY
Municipality Name From Spatial Overlay: JERSEY CITY
GNIS Civil Code For Municipality: 885264
Municipal Code (NJ-1040): 0906
X Coord: 618032
Y Coord: 700817
Coord System: NJ STATE PLANE (NAD83) - USFEET
Coord Type: GIS Parcel Centroid
Coord Origin: DEP-GIS
State Standard Numeric Code From Spatial Overlay: 0906
Unique Feature Number For Municipality From Spatial Overlay: Not reported
Eleven Digit Hydrologic Unit Code From Spatial Overlay: 02030103180
Fourteen Digit Hydrologic Unit Code From Spatial Overlay: 02030103180100
Watershed Management Area Number From Spatial Overlay: 05
Watershed Management Area Name From Spatial Overlay: Hackensack, Hudson, and Pascack
Water Region Code From Spatial Overlay: 1
Water Region Name From Spatial Overlay: Northeast
Sub Watershed Name From Overlay: Hackensack R (below Amtrak bridge)
Watershed Name From Spatial Overlay: Hackensack R (below/incl Hirshfeld Bk)

CA326
NE
1/2-1
0.852 mi.
4498 ft.

NEW STAR GAS STATION
3601 KENNEDY BLVD
UNION CITY, NJ
Site 1 of 2 in cluster CA

NJ SHWS S109300940
N/A

Relative:
Higher

SHWS:
Site ID: 29845
Status: Closed
Home Owner: No
PI Number: 031341

Actual:
171 ft.

Detail As Of April 2012:

X Coord Site: Not reported
X Coord PI: Not reported
Y Coord Site: Not reported
Y Coord PI: Not reported

Map ID
Direction
Distance
Elevation

MAP FINDINGS

EDR ID Number
EPA ID Number

CA327
NE
1/2-1
0.852 mi.
4498 ft.
ROYS CHEVROLET INC
3601 KENNEDY BLVD
UNION CITY, NJ 07087
Site 2 of 2 in cluster CA

FINDS
NJ SHWS
NJ BROWNFIELDS
NJ NJEMS
1006984938
N/A

Relative:
Higher

FINDS:

Registry ID: 110014551902

Actual:
171 ft.

Environmental Interest/Information System

NJ-NJEMS (New Jersey - New Jersey Environmental Management System).
The Department of Environmental Protection (NJDEP) manages large
databases of environmental information in this integrated system.

RCRAInfo is a national information system that supports the Resource
Conservation and Recovery Act (RCRA) program through the tracking of
events and activities related to facilities that generate, transport,
and treat, store, or dispose of hazardous waste. RCRAInfo allows RCRA
program staff to track the notification, permit, compliance, and
corrective action activities required under RCRA.

SHWS:

Site ID: 29845
Status: Active
Home Owner: No
PI Number: 000898

Detail As Of April 2012:

X Coord Site: Not reported
X Coord PI: Not reported
Y Coord Site: Not reported
Y Coord PI: Not reported

BROWNFIELDS:

Price: Not reported
Assessed Value: Not reported
Property Size: Unknown
Annual Taxes: Not reported
Representative Address: Not reported
Representative City/State/Zip: Not reported
Submitter Name: Not reported
Submitter Address1: Not reported
Submitter Address2: Not reported
Submitter City: Not reported
Submitte rState: Not reported
Submitter Zip: Not reported
Submitter Email: Not reported
Submitter Phone: Not reported
Transaction Type: Not reported
Transfer Type: Not reported
Site Number: 7291
X Coordinate: 622304
Y Coordinate: 707815
Coord: 622304:707815
AutoID: 6135
Ownership Type: unknown
Ownership: DEP Case

Map ID
Direction
Distance
Elevation

MAP FINDINGS

Site

Database(s)

EDR ID Number
EPA ID Number

ROYS CHEVROLET INC (Continued)

1006984938

PStatus:	DEP Case
PI Number:	000898
CSL ID Number:	Not reported
Owner Name:	Not reported
Owner Address + Owner Street:	Not reported
Owner City:	Not reported
Owner State:	Not reported
Owner Zip Code:	Not reported
Owner County:	Not reported
Owner Phone:	9999999999
Owner Fax:	9999999999
Owner Email:	Not reported
Owner Organization:	Not reported
Authorized Representative:	Not reported
Auth Rep Relation to Owner:	Not reported
Municipal Contact Name:	Not reported
Municipal Contact Street:	Not reported
Municipal Contact City:	Not reported
Municipal Contact State:	Not reported
Municipal Contact Zip Code:	Not reported
Municipal Contact Phone:	9999999999
Municipal Contact Fax:	9999999999
Municipal Contact Email:	Not reported
Department:	Not reported
Municipal Contact Title:	Not reported
Contact Relation to Owner:	Not reported
Current Zoning:	Not reported
Proposed Zoning:	Not reported
Copy of Title Insurance:	Not reported
Municode:	0910
Block:	Not reported
Lot:	Not reported
Development Plan Completed:	Unknown
Market Study Completed:	Unknown
Current Activity:	Not reported
Current Operations:	Not reported
Prior Operations:	Not reported
Deed Restrictions:	Unknown
Easements:	Unknown
Buildings:	Not reported
Condition of Buildings:	Not reported
Square Footage:	Not reported
Total Buildable Space:	Not reported
Lease Price:	Not reported
Tax Certificate:	Unknown
Tax Lien:	Unknown
Other Liens/Judgements:	No
Traffic Study:	Unknown
Road Access:	Not reported
Waterfront Access:	Unknown
Airport Access:	Unknown
Public Transportation Access:	Unknown
Major Highway Name:	Not reported
Major Highway Interchange:	Not reported
Major Highway Miles Away:	Not reported
Local Highway Name:	Not reported
Local Highway Interchange:	Not reported

Map ID
Direction
Distance
Elevation

MAP FINDINGS

Site

Database(s)

EDR ID Number
EPA ID Number

ROYS CHEVROLET INC (Continued)

1006984938

Local Highway Miles Away:	Not reported
Rail Type:	Not reported
Rail Name:	Not reported
Rail Station:	Not reported
Rail Miles Away:	Not reported
Public Water:	Unknown
Electric:	Unknown
Gas:	Unknown
Public Sewer:	Unknown
Telephone:	Unknown
Cable:	Unknown
Fiber Optics:	Unknown
Wetlands:	No
Sensitive Ecosystems/Habitats:	No
Endangered Species:	No
Historic/Archeological Site:	No
100 Year Flood Plain:	No
500 Year Flood Plain:	No
Environmental Report Copies:	Yes
List Containing Site:	Not reported
Preliminary Assessment:	No
Site Investigation:	No
Remedial Investigation:	No
Remedial Action Workplan:	No
Voluntary Cleanup Program:	No
Environmental Litigation:	No
Remediation In Progress:	Yes
Remediation Estimated Complete Date:	Not reported
Regulatory sign-off:	No
Regulatory Sign-Off Description:	Not reported
Other Incentives:	No
Low Interest Rates:	No
HDSRF Grants:	No
TIF:	No
HDSRF Loans:	No
USA Loans:	No
USA Grants:	No
Designated Redevelopment Area:	No
Environmental Opportunity Zone:	No
Tax Rebate or Abatement:	No
Empowerment Zone (Federal):	No
Urban Coordinating Council Neighborhood:	No
Enterprise Community (Federal):	No
Urban Enterprise Zone:	No
Additional Comments:	1) Assigned to Program,2/27/2006 2) C2: Formal Design - Known Source or Release with GW Contamination established 8/25/1997
County_int_FK:	9
Municipality_int_FK:	256
Planning Area Designation:	Planning Area 1
Authorized Representative Email:	Not reported
Authorized Representative Phone:	9999999999
General Comments:	Not reported

NJEMS:

Site Id:	29845
Municipality:	UNION CITY
Municipality Name From Spatial Overlay:	UNION CITY

Map ID
Direction
Distance
Elevation

MAP FINDINGS

Site

Database(s)

EDR ID Number
EPA ID Number

ROYS CHEVROLET INC (Continued)

1006984938

GNIS Civil Code For Municipality: 885424
Municipal Code (NJ-1040): 0910
X Coord: 622304
Y Coord: 707815
Coord System: NJ STATE PLANE (NAD83) - USFEET
Coord Type: GPS
Coord Orign: DEP-GIS
State Standard Numeric Code From Spatial Overlay: 0910
Unique Feature Number For Municipality From Spatial Overlay: Not reported
Eleven Digit Hydrologic Unit Code From Spatial Overlay: 02030103180
Fourteen Digit Hydrologic Unit Code From Spatial Overlay: 02030103180080
Watershed Management Area Number From Spatial Overlay: 05
Watershed Management Area Name From Spatial Overlay: Hackensack, Hudson, and Pascack
Water Region Code From Spatial Overlay: 1
Water Region Name From Spatial Overlay: Northeast
Sub Watershed Name From Overlay: Hackensack R (Rt 3 to Bellmans Ck)
Watershed Name From Spatial Overlay: Hackensack R (below/incl Hirshfeld Bk)

328
East
1/2-1
0.855 mi.
4516 ft.

552 HUDSON AVENUE
552 HUDSON AVE
WEEHAWKEN TWP, NJ 07087

NJ SHWS
NJ Release
NJ VCP
NJ NJEMS

S106216430
N/A

Relative:
Higher

SHWS:
Site ID: 164649
Status: Closed
Home Owner: Yes
PI Number: 216429

Actual:
180 ft.

Detail As Of April 2012:
X Coord Site: Not reported
X Coord PI: Not reported
Y Coord Site: Not reported
Y Coord PI: Not reported

NJ Release:
Facility Type: Residential
Facility Phone: Not reported
Incident Date: 10/17/2003
Incident Time: Not reported
TD Log #: 76132
Case Number: 03-10-27-1032-52
Date Received: 10/27/2003
Nature of Incident: Not reported
Operator: Not reported
Incident Type: Underground Storage Tank
Incident Location: RESIDENCE
Location: Not reported
Other Location: Not reported
Contact Name: Not reported
Caller Name: Not reported
Caller Title: Not reported
Caller Address: Not reported
Caller City,St,Zip: Not reported
Caller Telephone: Not reported
Substance(s): Not reported
Substance Type: Not reported

Map ID
Direction
Distance
Elevation

MAP FINDINGS

Site

Database(s)

EDR ID Number
EPA ID Number

552 HUDSON AVENUE (Continued)

S106216430

Substance Identity:	Not reported
CAS Number:	Not reported
A310 Letter:	Not reported
TCPA Chemical:	Not reported
Hazrds Material:	Not reported
COMU:	Not reported
Ref. Code:	Not reported
Amt Released:	Not reported
Contained:	Not reported
Release Type:	Not reported
Release VE:	Not reported
Injuries:	No
Public Exposure:	No
Facility Evacuation:	No
Police at Scene:	No
Firemen at Scene:	No
Contamination of:	Not reported
Receiving Water:	Not reported
Status at Spill:	Not reported
NJ Spill Date:	Not reported
NJ Spill Time:	Not reported
NJ Spill Name:	Not reported
NJ Spill Title:	Not reported
NJ Spill Phone:	Not reported
Other Date:	Not reported
Other Time:	Not reported
Other Name:	Not reported
Other Title:	Not reported
Other Telephone:	Not reported
Public Evacuation:	No
Assistance Requested:	Not reported
Wind Direction/Speed:	Not reported
Local Municipality Notified:	Not reported
Local Municipality Name:	Not reported
Local Municipality Title:	Not reported
Local Municipality Telephone:	Not reported
Local Municipality Date:	Not reported
Local Municipality Time:	Not reported
Incident Description:	Not reported
Incident Name:	Not reported
Incident Referred To:	Not reported
Incident Region:	Not reported
Incident Telephone:	Not reported
Incident Date:	Not reported
Incident time:	Not reported
Incident ITM:	Not reported
Comments:	Not reported
Date A310 Letter Printed:	Not reported
Date Local Authority Was Notified:	Not reported
Date Updated:	Not reported
Date Report Faxed to Local Authority:	Not reported
Local Authority Notification Date:	Not reported
Rep Receive Date:	10/27/2003
Reporter Type:	Other
Reporter Name:	REDACTED
Reporter Title:	REDACTED
Reporter Org:	REDACTED

Map ID
Direction
Distance
Elevation

MAP FINDINGS

Site

Database(s)

EDR ID Number
EPA ID Number

552 HUDSON AVENUE (Continued)

S106216430

Reporter Address: Not reported
Reporter City,St,Zip: Not reported
Reporter County: Not reported
Incident Status: Terminated
Incident Category: Other
Incident Source: DAVE SIEGLE
Incident Address: 552 HUDSON AVE
Incident Address 2: Not reported
Incident City,St,Zip: Weehawken Twp, NJ 07087
Incident County: Hudson
DEP Requested: No
Confidential: Not reported
Notify Type: Not reported
Road Closed: No
Direction: Not reported
Responsible Party: Not reported
Responsible Party Name: Not reported
Responsible Party Contact: Not reported
Responsible Party Title: Not reported
Responsible Party Phone: Not reported
Responsible Party Street: Not reported
Responsible Party County: Not reported
Responsible Party City,St,Zip: Not reported
Memo. Of Understanding: Not reported
Drill/trng Exercise: Not reported
Hazardous: Not reported

VCP:

Incident Number: 03-10-27-1032-52
MOA Execution Date: 11/24/2003
Type Of Vcp File: HISTORICAL
Pi Number: Not reported
Case Type(Case Type): Not reported
Case Contact: Department Not reported
Case Contact Name: Not reported
Case Contact: Organization Not reported
Case Contact: Address: Line1 Not reported
Case Contact: Address: Line2 Not reported
Case Contact: Address: Line3 Not reported
Case Contact City,St,Zip: Not reported

NJEMS:

Site Id: 164649
Municipality: WEEHAWKEN TWP
Municipality Name From Spatial Overlay: WEEHAWKEN TWP
GNIS Civil Code For Municipality: 882224
Municipal Code (NJ-1040): 0911
X Coord: 623252
Y Coord: 705076
Coord System: NJ STATE PLANE (NAD83) - USFEET
Coord Type: GIS Parcel Centroid
Coord Origin: DEP-GIS
State Standard Numeric Code From Spatial Overlay: 0911
Unique Feature Number For Municipality From Spatial Overlay: Not reported
Eleven Digit Hydrologic Unit Code From Spatial Overlay: 02030101170
Fourteen Digit Hydrologic Unit Code From Spatial Overlay: 02030101170010

Map ID
Direction
Distance
Elevation

MAP FINDINGS

Site

Database(s)

EDR ID Number
EPA ID Number

552 HUDSON AVENUE (Continued)

S106216430

Watershed Management Area Number From Spatial Overlay: 05
Watershed Management Area Name From Spatial Overlay: Hackensack, Hudson, and Pascack
Water Region Code From Spatial Overlay: 1
Water Region Name From Spatial Overlay: Northeast
Sub Watershed Name From Overlay: Hudson River
Watershed Name From Spatial Overlay: Hudson River

CB329
SSW
1/2-1
0.856 mi.
4520 ft.

157 NELSON AVE
JERSEY CITY, NJ 07302

NJ SHWS
NJ Release

S113660293
N/A

Site 1 of 2 in cluster CB

Relative:
Higher

SHWS:
Site ID: 500827
Status: Closed
Home Owner: Yes
PI Number: 631019

Actual:
125 ft.

Detail As Of April 2012:

X Coord Site: Not reported
X Coord PI: Not reported
Y Coord Site: Not reported
Y Coord PI: Not reported

NJ Release:

Facility Type: Residential
Facility Phone: Not reported
Incident Date: 01/29/2013
Incident Time: Not reported
TD Log #: 459406
Case Number: 13-01-30-0930-09
Date Received: 01/30/2013
Nature of Incident: Not reported
Operator: Not reported
Incident Type: Underground Storage Tank
Incident Location: RESIDENTIAL
Location: Not reported
Other Location: Not reported
Contact Name: Not reported
Caller Name: Not reported
Caller Title: Not reported
Caller Address: Not reported
Caller City,St,Zip: Not reported
Caller Telephone: Not reported
Substance(s): Not reported
Substance Type: Not reported
Substance Identity: Not reported
CAS Number: Not reported
A310 Letter: Not reported
TCPA Chemical: Not reported
Hazrds Material: Not reported
COMU: Not reported
Ref. Code: Not reported
Amt Released: Not reported
Contained: Not reported
Release Type: Not reported
Release VE: Not reported

Map ID
Direction
Distance
Elevation

MAP FINDINGS

Site

Database(s)

EDR ID Number
EPA ID Number

(Continued)

S113660293

Injuries:	No
Public Exposure:	No
Facility Evacuation:	No
Police at Scene:	No
Firemen at Scene:	No
Contamination of:	Not reported
Receiving Water:	Not reported
Status at Spill:	Not reported
NJ Spill Date:	Not reported
NJ Spill Time:	Not reported
NJ Spill Name:	Not reported
NJ Spill Title:	Not reported
NJ Spill Phone:	Not reported
Other Date:	Not reported
Other Time:	Not reported
Other Name:	Not reported
Other Title:	Not reported
Other Telephone:	Not reported
Public Evacuation:	No
Assistance Requested:	Not reported
Wind Direction/Speed:	Not reported
Local Municipality Notified:	Not reported
Local Municipality Name:	Not reported
Local Municipality Title:	Not reported
Local Municipality Telephone:	Not reported
Local Municipality Date:	Not reported
Local Municipality Time:	Not reported
Incident Description:	Not reported
Incident Name:	Not reported
Incident Referred To:	Not reported
Incident Region:	Not reported
Incident Telephone:	Not reported
Incident Date:	Not reported
Incident time:	Not reported
Incident ITM:	Not reported
Comments:	Not reported
Date A310 Letter Printed:	Not reported
Date Local Authority Was Notified:	Not reported
Date Updated:	Not reported
Date Report Faxed to Local Authority:	Not reported
Local Authority Notification Date:	Not reported
Rep Receive Date:	01/30/2013
Reporter Type:	DEP Employee
Reporter Name:	REDACTED
Reporter Title:	REDACTED
Reporter Org:	REDACTED
Reporter Address:	Not reported
Reporter City,St,Zip:	Not reported
Reporter County:	Not reported
Incident Status:	Terminated
Incident Category:	Other
Incident Source:	GARY GIANNANTONIO
Incident Address:	167 MAIN ST
Incident Address 2:	Not reported
Incident City,St,Zip:	Hackensack City, NJ 07302
Incident County:	Bergen
DEP Requested:	No

Map ID
Direction
Distance
Elevation

MAP FINDINGS

Site

Database(s)

EDR ID Number
EPA ID Number

(Continued)

S113660293

Confidential: Not reported
Notify Type: Not reported
Road Closed: No
Direction: Not reported
Responsible Party: Not reported
Responsible Party Name: Not reported
Responsible Party Contact: Not reported
Responsible Party Title: Not reported
Responsible Party Phone: Not reported
Responsible Party Street: Not reported
Responsible Party County: Not reported
Responsible Party City,St,Zip: Not reported
Memo. Of Understanding: Not reported
Drill/trng Exercise: Not reported
Hazardous: Not reported

330
East
1/2-1
0.857 mi.
4524 ft.

LUKOIL #57294
3205 HUDSON AVE
UNION CITY, NJ 07087

NJ SHWS
NJ HIST HWS
NJ LUST
NJ UST
NJ INST CONTROL

U000355205
N/A

Relative:
Higher

SHWS:
Site ID: 6951
Status: Active
Home Owner: No
PI Number: 003780

Actual:
181 ft.

Detail As Of April 2012:
X Coord Site: Not reported
X Coord PI: Not reported
Y Coord Site: Not reported
Y Coord PI: Not reported

HIST SHWS:

Case Status: Active
Status Date: 3/31/1997
Case ID: 003780
Contact: BSCM
Sub Section Label: A: Sites with On-Site Sources of Contamination
Site Municipality: 0910
Remedial Level Code: C2
Classification exception area dt: None
Classification exception area dt: Not reported
Deed Notice Status: None
Deed Notice Date: Not reported
Engineering Control Status: None
Engineering Control Date: Not reported
National Priorities List Status: Not reported
National Priorities List Date: Not reported
X Coordinate: 623129
Y Coordinate: 705674
Coordinate System: NJ State Plane (NAD83) - USFEET

LUST:

Case ID: 3780
Bureau: LSR120001

Map ID
Direction
Distance
Elevation

MAP FINDINGS

Site

Database(s)

EDR ID Number
EPA ID Number

LUKOIL #57294 (Continued)

U000355205

UST:

Facility ID: 003780

Contact:

Owner Name: AZHAR JAVED
Organization: R & R FUEL INC
Contact Type(UST Reg): Facility Operator
Contact Address (UST Reg): 3205 HUDSON AVE
Contact Address 2 (UST Reg): Not reported
Contact City,St,Zip (UST Reg): Union City, NJ 07087

Owner Name: MICHELLE BARBARO
Organization: LUKOIL NORTH AMERICA LLC
Contact Type(UST Reg): Tank Owner
Contact Address (UST Reg): 302 HARPER DR SUITE 303
Contact Address 2 (UST Reg): Not reported
Contact City,St,Zip (UST Reg): Moorestown, NJ 08057

Tanks:

Tank Id: TANK-1
Tank Number: E1
Tank Status: Removed
Tank Status Date: 06/01/1988
Install Date: 01/01/1973
Tank Contents: Unleaded Gasoline
Tank Size: 2000
Tank Compliance: No
Overfill: No
Compliance Monitoring?: No
Overfill Protection: No
Spill Containment: No
Tank Wellhead Protection: Not reported
Tank/Pipe Construction Type: Tank Cathodically protected steel
Tank/Pipe Construction Type: Pipe Bare steel
Tank/Pipe Monitor: Pipe None
Tank/Pipe Monitor: Tank None

Tank Id: TANK-2
Tank Number: E2
Tank Status: Removed
Tank Status Date: 06/01/1988
Install Date: 01/01/1960
Tank Contents: Leaded Gasoline
Tank Size: 4000
Tank Compliance: No
Overfill: No
Compliance Monitoring?: No
Overfill Protection: No
Spill Containment: No
Tank Wellhead Protection: Not reported
Tank/Pipe Construction Type: Pipe Bare steel
Tank/Pipe Construction Type: Tank Cathodically protected steel
Tank/Pipe Monitor: Pipe None
Tank/Pipe Monitor: Tank None

Map ID
Direction
Distance
Elevation

MAP FINDINGS

Site

Database(s)

EDR ID Number
EPA ID Number

LUKOIL #57294 (Continued)

U000355205

Tank Id: TANK-3
Tank Number: E3
Tank Status: **Removed**
Tank Status Date: 06/01/1988
Install Date: 01/01/1955
Tank Contents: Unleaded Gasoline
Tank Size: 3000
Tank Compliance: No
Overfill: No
Compliance Monitoring?: No
Overfill Protection: No
Spill Containment: No
Tank Wellhead Protection: Not reported
Tank/Pipe Construction Type: Tank Cathodically protected steel
Tank/Pipe Construction Type: Pipe Bare steel
Tank/Pipe Monitor: Pipe None
Tank/Pipe Monitor: Tank None

Tank Id: TANK-4
Tank Number: E4
Tank Status: **Removed**
Tank Status Date: 06/01/1988
Install Date: 01/01/1955
Tank Contents: Unleaded Gasoline
Tank Size: 3000
Tank Compliance: No
Overfill: No
Compliance Monitoring?: No
Overfill Protection: No
Spill Containment: No
Tank Wellhead Protection: Not reported
Tank/Pipe Construction Type: Pipe Bare steel
Tank/Pipe Construction Type: Tank Cathodically protected steel
Tank/Pipe Monitor: Pipe None
Tank/Pipe Monitor: Tank None

Tank Id: TANK-5
Tank Number: E5
Tank Status: **Removed**
Tank Status Date: 06/01/1988
Install Date: 01/01/1955
Tank Contents: Waste Oil
Tank Size: 550
Tank Compliance: No
Overfill: No
Compliance Monitoring?: No
Overfill Protection: No
Spill Containment: No
Tank Wellhead Protection: Not reported
Tank/Pipe Construction Type: Pipe Bare steel
Tank/Pipe Construction Type: Tank Cathodically protected steel
Tank/Pipe Monitor: Pipe None
Tank/Pipe Monitor: Tank None

Map ID
Direction
Distance
Elevation

MAP FINDINGS

Site

Database(s)

EDR ID Number
EPA ID Number

LUKOIL #57294 (Continued)

U000355205

Tank Id: TANK-6
Tank Number: E6
Tank Status: In-use
Tank Status Date: 11/01/1988
Install Date: 11/01/1988
Tank Contents: Unleaded Gasoline
Tank Size: 12000
Tank Compliance: Yes
Overfill: Yes
Compliance Monitoring?: Yes
Overfill Protection: Yes
Spill Containment: Yes
Tank Wellhead Protection: Not reported
Tank/Pipe Construction Type: Tank Fiberglass-reinforced plastic
Tank/Pipe Construction Type: Pipe Fiberglass-reinforced plastic
Tank/Pipe Monitor: Pipe Automatic line leak detector
Tank/Pipe Monitor: Pipe Tightness Test
Tank/Pipe Monitor: Tank In-tank(automatic)monitoring

Tank Id: TANK-7
Tank Number: E7
Tank Status: In-use
Tank Status Date: 11/01/1988
Install Date: 11/01/1988
Tank Contents: Unleaded Gasoline
Tank Size: 10000
Tank Compliance: Yes
Overfill: Yes
Compliance Monitoring?: Yes
Overfill Protection: Yes
Spill Containment: Yes
Tank Wellhead Protection: Not reported
Tank/Pipe Construction Type: Tank Fiberglass-reinforced plastic
Tank/Pipe Construction Type: Pipe Fiberglass-reinforced plastic
Tank/Pipe Monitor: Pipe Automatic line leak detector
Tank/Pipe Monitor: Pipe Tightness Test
Tank/Pipe Monitor: Tank In-tank(automatic)monitoring

Tank Id: TANK-8
Tank Number: E8
Tank Status: In-use
Tank Status Date: 11/01/1988
Install Date: 11/01/1988
Tank Contents: Unleaded Gasoline
Tank Size: 10000
Tank Compliance: Yes
Overfill: Yes
Compliance Monitoring?: Yes
Overfill Protection: Yes
Spill Containment: Yes
Tank Wellhead Protection: Not reported
Tank/Pipe Construction Type: Tank Fiberglass-reinforced plastic
Tank/Pipe Construction Type: Pipe Fiberglass-reinforced plastic
Tank/Pipe Monitor: Pipe Automatic line leak detector
Tank/Pipe Monitor: Pipe Tightness Test

Map ID
Direction
Distance
Elevation

MAP FINDINGS

Site

Database(s)

EDR ID Number
EPA ID Number

LUKOIL #57294 (Continued)

U000355205

Tank/Pipe Monitor: Tank In-tank(automatic)monitoring

Tank Id: TANK-9
Tank Number: E9
Tank Status: Removed
Tank Status Date: 06/01/1993
Install Date: 01/01/1989
Tank Contents: Waste Oil
Tank Size: 1000
Tank Compliance: No
Overfill: No
Compliance Monitoring?: No
Overfill Protection: No
Spill Containment: No
Tank Wellhead Protection: Not reported
Tank/Pipe Construction Type: Tank Fiberglass-reinforced plastic
Tank/Pipe Construction Type: Pipe Fiberglass-reinforced plastic
Tank/Pipe Monitor: Pipe None
Tank/Pipe Monitor: Tank None

NJ INSTITUTIONAL CONTROL:

Facility ID: 6951
Date Established (SI): 07/22/2014
Date Closed/Lifted (SI): Not reported
PI Number: 003780
PI Name: LUKOIL #57294
CEA Description (SI): Benzene
CEA Case Track #: 4586
CEA Duration: 9.00
Intermediate Durations: No

Facility ID: 6951
Date Established (SI): 07/22/2014
Date Closed/Lifted (SI): Not reported
PI Number: 003780
PI Name: LUKOIL #57294
CEA Description (SI): Benzene
CEA Case Track #: Not reported
CEA Duration: 9.00
Intermediate Durations: No

Facility ID: 6951
Date Established (SI): 07/22/2014
Date Closed/Lifted (SI): Not reported
PI Number: 003780
PI Name: LUKOIL #57294
CEA Description (SI): Ethylbenzene
CEA Case Track #: 4586
CEA Duration: 9.00
Intermediate Durations: No

Facility ID: 6951
Date Established (SI): 07/22/2014
Date Closed/Lifted (SI): Not reported
PI Number: 003780
PI Name: LUKOIL #57294

Map ID
Direction
Distance
Elevation

MAP FINDINGS

Site

Database(s)

EDR ID Number
EPA ID Number

LUKOIL #57294 (Continued)

U000355205

CEA Description (SI): Ethylbenzene
CEA Case Track #: Not reported
CEA Duration: 9.00
Intermediate Durations: No

Facility ID: 6951
Date Established (SI): 07/22/2014
Date Closed/Lifted (SI): Not reported
PI Number: 003780
PI Name: LUKOIL #57294
CEA Description (SI): Naphthalene
CEA Case Track #: 4586
CEA Duration: 9.00
Intermediate Durations: No

Facility ID: 6951
Date Established (SI): 07/22/2014
Date Closed/Lifted (SI): Not reported
PI Number: 003780
PI Name: LUKOIL #57294
CEA Description (SI): Naphthalene
CEA Case Track #: Not reported
CEA Duration: 9.00
Intermediate Durations: No

Facility ID: 6951
Date Established (SI): 07/22/2014
Date Closed/Lifted (SI): Not reported
PI Number: 003780
PI Name: LUKOIL #57294
CEA Description (SI): Synthetic Organic Chemicals - Non Carcinogen [Total]
CEA Case Track #: 4586
CEA Duration: 9.00
Intermediate Durations: No

Facility ID: 6951
Date Established (SI): 07/22/2014
Date Closed/Lifted (SI): Not reported
PI Number: 003780
PI Name: LUKOIL #57294
CEA Description (SI): Synthetic Organic Chemicals - Non Carcinogen [Total]
CEA Case Track #: Not reported
CEA Duration: 9.00
Intermediate Durations: No

Facility ID: 6951
Date Established (SI): 07/22/2014
Date Closed/Lifted (SI): Not reported
PI Number: 003780
PI Name: LUKOIL #57294
CEA Description (SI): Tert-butyl alcohol
CEA Case Track #: 4586
CEA Duration: 9.00
Intermediate Durations: No

Facility ID: 6951
Date Established (SI): 07/22/2014

Map ID
Direction
Distance
Elevation

MAP FINDINGS

Site

Database(s)

EDR ID Number
EPA ID Number

LUKOIL #57294 (Continued)

U000355205

Date Closed/Lifted (SI): Not reported
PI Number: 003780
PI Name: LUKOIL #57294
CEA Description (SI): Tert-butyl alcohol
CEA Case Track #: Not reported
CEA Duration: 9.00
Intermediate Durations: No

Facility ID: 6951
Date Established (SI): 07/22/2014
Date Closed/Lifted (SI): Not reported
PI Number: 003780
PI Name: LUKOIL #57294
CEA Description (SI): Toluene
CEA Case Track #: 4586
CEA Duration: 9.00
Intermediate Durations: No

Facility ID: 6951
Date Established (SI): 07/22/2014
Date Closed/Lifted (SI): Not reported
PI Number: 003780
PI Name: LUKOIL #57294
CEA Description (SI): Toluene
CEA Case Track #: Not reported
CEA Duration: 9.00
Intermediate Durations: No

Facility ID: 6951
Date Established (SI): 07/22/2014
Date Closed/Lifted (SI): Not reported
PI Number: 003780
PI Name: LUKOIL #57294
CEA Description (SI): Xylenes (total)
CEA Case Track #: 4586
CEA Duration: 9.00
Intermediate Durations: No

Facility ID: 6951
Date Established (SI): 07/22/2014
Date Closed/Lifted (SI): Not reported
PI Number: 003780
PI Name: LUKOIL #57294
CEA Description (SI): Xylenes (total)
CEA Case Track #: Not reported
CEA Duration: 9.00
Intermediate Durations: No

Map ID
Direction
Distance
Elevation

MAP FINDINGS

EDR ID Number
EPA ID Number

331
SE
1/2-1
0.858 mi.
4530 ft.

WINCOMA DYEING & FINISHING
46 W 19TH ST
WEEHAWKEN TWP, NJ 07087

NJ SHWS
NJ NJEMS
S113644314
N/A

Relative:
Lower

SHWS:
Site ID: 71831
Status: Active
Home Owner: No
PI Number: G000015009

Actual:
50 ft.

Detail As Of April 2012:
X Coord Site: Not reported
X Coord PI: Not reported
Y Coord Site: Not reported
Y Coord PI: Not reported

NJEMS:

Site Id: 71831
Municipality: WEEHAWKEN TWP
Municipality Name From Spatial Overlay: WEEHAWKEN TWP
GNIS Civil Code For Municipality: 882224
Municipal Code (NJ-1040): 0911
X Coord: 622005
Y Coord: 702149
Coord System: NJ STATE PLANE (NAD83) - USFEET
Coord Type: GIS Parcel Centroid
Coord Origin: DEP-GIS
State Standard Numeric Code From Spatial Overlay: 0911
Unique Feature Number For Municipality From Spatial Overlay: Not reported
Eleven Digit Hydrologic Unit Code From Spatial Overlay: 02030101170
Fourteen Digit Hydrologic Unit Code From Spatial Overlay: 02030101170010
Watershed Management Area Number From Spatial Overlay: 05
Watershed Management Area Name From Spatial Overlay: Hackensack, Hudson, and Pascack
Water Region Code From Spatial Overlay: 1
Water Region Name From Spatial Overlay: Northeast
Sub Watershed Name From Overlay: Hudson River
Watershed Name From Spatial Overlay: Hudson River

332
SSW
1/2-1
0.859 mi.
4534 ft.

110 LEONARD ST
JERSEY CITY, NJ 07302

NJ SHWS
NJ Release
S112401952
N/A

Relative:
Higher

SHWS:
Site ID: 481595
Status: Closed
Home Owner: Yes
PI Number: 607487

Actual:
158 ft.

Detail As Of April 2012:
X Coord Site: Not reported
X Coord PI: Not reported
Y Coord Site: Not reported
Y Coord PI: Not reported

NJ Release:
Facility Type: Residential

Map ID
Direction
Distance
Elevation

MAP FINDINGS

Site

Database(s)

EDR ID Number
EPA ID Number

(Continued)

S112401952

Facility Phone:	Not reported
Incident Date:	10/02/2012
Incident Time:	Not reported
TD Log #:	441552
Case Number:	12-10-02-1051-40
Date Received:	10/02/2012
Nature of Incident:	Not reported
Operator:	Not reported
Incident Type:	Underground Storage Tank
Incident Location:	RESIDENCE
Location:	Not reported
Other Location:	Not reported
Contact Name:	Not reported
Caller Name:	Not reported
Caller Title:	Not reported
Caller Address:	Not reported
Caller City,St,Zip:	Not reported
Caller Telephone:	Not reported
Substance(s):	Not reported
Substance Type:	Not reported
Substance Identity:	Not reported
CAS Number:	Not reported
A310 Letter:	Not reported
TCPA Chemical:	Not reported
Hazrds Material:	Not reported
COMU:	Not reported
Ref. Code:	Not reported
Amt Released:	Not reported
Contained:	Not reported
Release Type:	Not reported
Release VE:	Not reported
Injuries:	No
Public Exposure:	No
Facility Evacuation:	No
Police at Scene:	No
Firemen at Scene:	No
Contamination of:	Not reported
Receiving Water:	Not reported
Status at Spill:	Not reported
NJ Spill Date:	Not reported
NJ Spill Time:	Not reported
NJ Spill Name:	Not reported
NJ Spill Title:	Not reported
NJ Spill Phone:	Not reported
Other Date:	Not reported
Other Time:	Not reported
Other Name:	Not reported
Other Title:	Not reported
Other Telephone:	Not reported
Public Evacuation:	No
Assistance Requested:	Not reported
Wind Direction/Speed:	Not reported
Local Municipality Notified:	Not reported
Local Municipality Name:	Not reported
Local Municipality Title:	Not reported
Local Municipality Telephone:	Not reported
Local Municipality Date:	Not reported

Map ID
Direction
Distance
Elevation

MAP FINDINGS

Site

Database(s)

EDR ID Number
EPA ID Number

(Continued)

S112401952

Local Municipality Time: Not reported
Incident Description: Not reported
Incident Name: Not reported
Incident Referred To: Not reported
Incident Region: Not reported
Incident Telephone: Not reported
Incident Date: Not reported
Incident time: Not reported
Incident ITM: Not reported
Comments: Not reported
Date A310 Letter Printed: Not reported
Date Local Authority Was Notified: Not reported
Date Updated: Not reported
Date Report Faxed to Local Authority: Not reported
Local Authority Notification Date: Not reported
Rep Receive Date: 10/02/2012
Reporter Type: Other
Reporter Name: REDACTED
Reporter Title: REDACTED
Reporter Org: REDACTED
Reporter Address: Not reported
Reporter City,St,Zip: Not reported
Reporter County: Not reported
Incident Status: Terminated
Incident Category: Other
Incident Source: EVELYN O'NEILL
Incident Address: 110 LEONARD ST
Incident Address 2: Not reported
Incident City,St,Zip: Jersey City, NJ 07302
Incident County: Hudson
DEP Requested: No
Confidential: Not reported
Notify Type: Not reported
Road Closed: No
Direction: Not reported
Responsible Party: Not reported
Responsible Party Name: Not reported
Responsible Party Contact: Not reported
Responsible Party Title: Not reported
Responsible Party Phone: Not reported
Responsible Party Street: Not reported
Responsible Party County: Not reported
Responsible Party City,St,Zip: Not reported
Memo. Of Understanding: Not reported
Drill/trng Exercise: Not reported
Hazardous: Not reported

333
ENE
1/2-1
0.869 mi.
4589 ft.

MESIVTA SANZ OF HUDSON CNTY
3400 NEW YORK AVE
UNION CITY, NJ 07087

NJ SHWS S109379909
NJ NJEMS N/A

Relative:
Higher

SHWS:
Site ID: 53502
Status: Closed
Home Owner: No
PI Number: 021700

Actual:
191 ft.

Map ID
Direction
Distance
Elevation

MAP FINDINGS

Site

Database(s)

EDR ID Number
EPA ID Number

MESIVTA SANZ OF HUDSON CNTY (Continued)

S109379909

Detail As Of April 2012:

X Coord Site: Not reported
X Coord PI: Not reported
Y Coord Site: Not reported
Y Coord PI: Not reported

NJEMS:

Site Id: 53502
Municipality: UNION CITY
Municipality Name From Spatial Overlay: UNION CITY
GNIS Civil Code For Municipality: 885424
Municipal Code (NJ-1040): 0910
X Coord: 622997
Y Coord: 706656
Coord System: NJ STATE PLANE (NAD83) - USFEET
Coord Type: Approx. Addr. Match
Coord Orign: DEP-GIS
State Standard Numeric Code From Spatial Overlay: 0910
Unique Feature Number For Municipality From Spatial Overlay: Not reported
Eleven Digit Hydrologic Unit Code From Spatial Overlay: 02030103180
Fourteen Digit Hydrologic Unit Code From Spatial Overlay: 02030103180080
Watershed Management Area Number From Spatial Overlay: 05
Watershed Management Area Name From Spatial Overlay: Hackensack, Hudson, and Pascack
Water Region Code From Spatial Overlay: 1
Water Region Name From Spatial Overlay: Northeast
Sub Watershed Name From Overlay: Hackensack R (Rt 3 to Bellmans Ck)
Watershed Name From Spatial Overlay: Hackensack R (below/incl Hirshfeld Bk)

334
SE
1/2-1
0.870 mi.
4596 ft.

110 18TH STREET
110 18TH ST
UNION CITY, NJ 07087

NJ SHWS
NJ SPILLS
NJ NJEMS

S105131732
N/A

Relative:
Higher

SHWS:
Site ID: 119035
Status: Closed
Home Owner: Yes
PI Number: 156744

Actual:
182 ft.

Detail As Of April 2012:

X Coord Site: Not reported
X Coord PI: Not reported
Y Coord Site: Not reported
Y Coord PI: Not reported

NJ SPILL:

Facility ID: 84937
Case Number: 01-09-20-0829-08
Notify Type: Other
Date Received: 09/20/2001
Location: Other
Other Location: Not reported
Incident Date: 09/20/2001
Incident Time: Not reported
A310 Letter: True
Ref. Code: 101

Map ID
Direction
Distance
Elevation

MAP FINDINGS

Site

Database(s)

EDR ID Number
EPA ID Number

110 18TH STREET (Continued)

S105131732

COMU: 0910
CAS Number: Not reported
Hazardous: No
Incident Location: Not reported
Facility Type: Residential
Facility Phone: Not reported
Substance(s): Not reported
Substance Type: Not reported
Substance Identity: Not reported
TCPA Chemical: Not reported
Hazrds Material: Not reported
Amnt Released: Not reported
Release VE: Not reported
Contained: Not reported
Release Type: Not reported
Incident Desc: Not reported
Status at Spill: 1-1000 GALLON TANK TO BE REMOVED IN OCTOBER
NJ Spill Date: Not reported
NJ Spill Time: Not reported
NJ Spill Name: Not reported
NJ Spill Title: Not reported
NJ Spill Phone: Not reported
Other Date: Not reported
Other Time: Not reported
Other Name: Not reported
Other Title: Not reported
Other Phone: Not reported
Injuries: No
Public Exposure: No
Road Closed: No
Facility Evacuation: No
Receiving Water: Not reported
Public Evacuation: No
Police at Scene: No
Firemen at Scene: No
Contamination of: Land
Nature of Incident: Not reported
Wind Direction/Speed: 0
Assistance Requested: No
Memo. Of Understanding: No
Drill/trng Exercise: No
Operator: JIMH
Contact Name: Not reported
Caller Name: REDACTED
Caller Title: Not reported
Caller Address: Not reported
Caller City,St,Zip: Not reported
Caller Phone: Not reported
Responsible Party: Known
Responsible Party Name: RESID
Responsible Party Contact: ROBERT WEBB
Responsible Party Title: OWNER
Responsible Party Telephone: 201-866-8256
Responsible Party Street: 110 18TH ST
Responsible Party Municipality: UNION CITY
Responsible Party State: NJ
Responsible Party Zip: Not reported

Map ID
Direction
Distance
Elevation

MAP FINDINGS

Site

Database(s)

EDR ID Number
EPA ID Number

110 18TH STREET (Continued)

S105131732

Responsible City,St,Zip: UNION CITY, NJ
Responsible Party County: HUDSON
Local Municipality: No
Local Municipality Name: Not reported
Local Municipality Title: Not reported
Local Municipality Phone: Not reported
Local Municipality Date: Not reported
Local Municipality Time: Not reported
Incident Name: Not reported
Incident Referred To: Not reported
Incident Region: Not reported
Incident Phone: Not reported
Incident Date: Not reported
Comments: Not reported
Date A310 Letter Printed: Not reported
Date Local Authority Was Notified: Not reported
Date Update: Not reported
Date Report Faxed to Local Authority: Not reported
Local Authority Notification Date: Not reported
Reporter Name: Not reported
Reporter Type: Not reported
Rep Received Date: Not reported
Reporter Title: Not reported
Reporter Orgzn: Not reported
Reporter Address: Not reported
Reporter City,St,Zip: Not reported
Reporter County: Not reported
Incident Type: Not reported
Incident Status: Not reported
Incident Category: Not reported
Incident Source: Not reported
Incident Address: Not reported
Incident Address 2: Not reported
Incident City,St,Zip: Not reported
Incident County: Not reported
DEP Requested: Not reported
Confidential: Not reported

NJEMS:

Site Id: 119035
Municipality: UNION CITY
Municipality Name From Spatial Overlay: UNION CITY
GNIS Civil Code For Municipality: 885424
Municipal Code (NJ-1040): 0910
X Coord: 622473
Y Coord: 702561
Coord System: NJ STATE PLANE (NAD83) - USFEET
Coord Type: GIS Parcel Centroid
Coord Origin: DEP-GIS
State Standard Numeric Code From Spatial Overlay: 0910
Unique Feature Number For Municipality From Spatial Overlay: Not reported
Eleven Digit Hydrologic Unit Code From Spatial Overlay: 02030101170
Fourteen Digit Hydrologic Unit Code From Spatial Overlay: 02030101170010
Watershed Management Area Number From Spatial Overlay: 05
Watershed Management Area Name From Spatial Overlay: Hackensack, Hudson, and Pascack
Water Region Code From Spatial Overlay: 1
Water Region Name From Spatial Overlay: Northeast

Map ID
Direction
Distance
Elevation

MAP FINDINGS

Site

Database(s)

EDR ID Number
EPA ID Number

110 18TH STREET (Continued)

S105131732

Sub Watershed Name From Overlay: Hudson River
Watershed Name From Spatial Overlay: Hudson River

CC335 **HUDSON INDUSTRIES INC**
ENE **3316 PALISADE AVE**
1/2-1 **UNION CITY, NJ**
0.873 mi.
4607 ft. **Site 1 of 2 in cluster CC**

NJ SHWS **S115330204**
N/A

Relative:
Higher

SHWS:
Site ID: 495851
Status: Closed
Home Owner: No
PI Number: 624925

Actual:
191 ft.

Detail As Of April 2012:
X Coord Site: Not reported
X Coord PI: Not reported
Y Coord Site: Not reported
Y Coord PI: Not reported

336 **EDISON SCHOOL**
South **501 WEST ST**
1/2-1 **UNION CITY, NJ 07087**
0.873 mi.
4609 ft.

NJ SHWS **S103030723**
NJ HWS RE-EVAL **N/A**
NJ VCP

Relative:
Higher

SHWS:
Site ID: 68999
Status: Active
Home Owner: No
PI Number: G000028112

Actual:
174 ft.

Detail As Of April 2012:
X Coord Site: 619092
X Coord PI: 619092
Y Coord Site: 700595
Y Coord PI: 700595

HWS RE-EVAL:
Facility Status: Assigned to Lead Bureau.
PI Number: G000028112
Category: Non-Homeowner

VCP:
Incident Number: 95-10-18-1119-00
MOA Execution Date: 04/29/1996
Type Of Vcp File: HISTORICAL
PI Number: Not reported
Case Type(Case Type): Not reported
Case Contact: Department Not reported
Case Contact Name: Not reported
Case Contact: Organization Carl Johnson Bus Admin
Case Contact: Address: Line1 Not reported
Case Contact: Address: Line2 Not reported
Case Contact: Address: Line3 Not reported

Map ID
Direction
Distance
Elevation

MAP FINDINGS

Site

Database(s)

EDR ID Number
EPA ID Number

EDISON SCHOOL (Continued)

S103030723

Case Contact City,St,Zip: Not reported

CB337 **151 NELSON AVENUE**
SSW **151 NELSON AVE**
1/2-1 **JERSEY CITY, NJ 07307**
0.873 mi.
4611 ft. **Site 2 of 2 in cluster CB**

NJ SHWS **1008901300**
NJ HIST HWS **N/A**
NJ NJEMS

Relative:
Higher

SHWS:
Site ID: 157861
Status: Pending
Home Owner: Yes
PI Number: 207772

Actual:
125 ft.

Detail As Of April 2012:
X Coord Site: 616834
X Coord PI: 616834
Y Coord Site: 701029
Y Coord PI: 701029

HIST SHWS:

Case Status: **Active**
Status Date: 9/4/2003
Case ID: 207772
Contact: County Environmental Health Act
Sub Section Label: A: Sites with On-Site Sources of Contamination
Site Municipality: 0906
Remedial Level Code: C1
Classification exception area dt: None
Classification exception area dt: Not reported
Deed Notice Status: None
Deed Notice Date: Not reported
Engineering Control Status: None
Engineering Control Date: Not reported
National Priorities List Status: Not reported
National Priorities List Date: Not reported
X Coordinate: 616834
Y Coordinate: 701029
Coordinate System: NJ State Plane (NAD83) - USFEET

NJEMS:

Site Id: 157861
Municipality: JERSEY CITY
Municipality Name From Spatial Overlay: JERSEY CITY
GNIS Civil Code For Municipality: 885264
Municipal Code (NJ-1040): 0906
X Coord: 616834
Y Coord: 701029
Coord System: NJ STATE PLANE (NAD83) - USFEET
Coord Type: Exact Address Match
Coord Origin: DEP-GIS
State Standard Numeric Code From Spatial Overlay: 0906
Unique Feature Number For Municipality From Spatial Overlay: Not reported
Eleven Digit Hydrologic Unit Code From Spatial Overlay: 02030103180
Fourteen Digit Hydrologic Unit Code From Spatial Overlay: 02030103180100
Watershed Management Area Number From Spatial Overlay: 05
Watershed Management Area Name From Spatial Overlay: Hackensack, Hudson, and Pascack

Map ID
Direction
Distance
Elevation

MAP FINDINGS

Site

Database(s)

EDR ID Number
EPA ID Number

151 NELSON AVENUE (Continued)

1008901300

Water Region Code From Spatial Overlay: 1
Water Region Name From Spatial Overlay: Northeast
Sub Watershed Name From Overlay: Hackensack R (below Amtrak bridge)
Watershed Name From Spatial Overlay: Hackensack R (below/incl Hirshfeld Bk)

CC338
ENE
1/2-1
0.876 mi.
4623 ft.

3322 PALISADE AVENUE
3322 PALISADE AVE
UNION CITY, NJ 07087
Site 2 of 2 in cluster CC

FINDS
NJ SHWS
NJ NJEMS

1010524041
N/A

Relative:
Higher

FINDS:

Registry ID: 110032317721

Environmental Interest/Information System

NJ-NJEMS (New Jersey - New Jersey Environmental Management System).
The Department of Environmental Protection (NJDEP) manages large
databases of environmental information in this integrated system.

Actual:
191 ft.

SHWS:

Site ID: 78622
Status: Closed
Home Owner: No
PI Number: G000030746

Detail As Of April 2012:

X Coord Site: Not reported
X Coord PI: Not reported
Y Coord Site: Not reported
Y Coord PI: Not reported

NJEMS:

Site Id: 78622
Municipality: UNION CITY
Municipality Name From Spatial Overlay: UNION CITY
GNIS Civil Code For Municipality: 885424
Municipal Code (NJ-1040): 0910
X Coord: 623160
Y Coord: 706142
Coord System: NJ STATE PLANE (NAD83) - USFEET
Coord Type: Exact Address Match
Coord Origin: DEP-GIS
State Standard Numeric Code From Spatial Overlay: 0910
Unique Feature Number For Municipality From Spatial Overlay: Not reported
Eleven Digit Hydrologic Unit Code From Spatial Overlay: 02030101170
Fourteen Digit Hydrologic Unit Code From Spatial Overlay: 02030101170010
Watershed Management Area Number From Spatial Overlay: 05
Watershed Management Area Name From Spatial Overlay: Hackensack, Hudson, and Pascack
Water Region Code From Spatial Overlay: 1
Water Region Name From Spatial Overlay: Northeast
Sub Watershed Name From Overlay: Hudson River
Watershed Name From Spatial Overlay: Hudson River

Map ID
Direction
Distance
Elevation

MAP FINDINGS

Site

Database(s)

EDR ID Number
EPA ID Number

339
ESE
1/2-1
0.883 mi.
4662 ft.

111 19TH STREET
111 19TH ST
UNION CITY, NJ

NJ SHWS S110680229
NJ Release N/A

Relative:
Higher

SHWS:

Site ID: 505828
Status: Closed
Home Owner: Yes
PI Number: 636912

Actual:
181 ft.

Detail As Of April 2012:

X Coord Site: Not reported
X Coord PI: Not reported
Y Coord Site: Not reported
Y Coord PI: Not reported

NJ Release:

Facility Type: Residential
Facility Phone: Not reported
Incident Date: 09/30/2010
Incident Time: Not reported
TD Log #: 368870
Case Number: 10-10-18-1038-38
Date Received: 10/18/2010
Nature of Incident: Not reported
Operator: Not reported
Incident Type: Underground Storage Tank
Incident Location: RESID
Location: Not reported
Other Location: Not reported
Contact Name: Not reported
Caller Name: Not reported
Caller Title: Not reported
Caller Address: Not reported
Caller City,St,Zip: Not reported
Caller Telephone: Not reported
Substance(s): Not reported
Substance Type: Not reported
Substance Identity: Not reported
CAS Number: Not reported
A310 Letter: Not reported
TCPA Chemical: Not reported
Hazardous Material: Not reported
COMU: Not reported
Ref. Code: Not reported
Amt Released: Not reported
Contained: Not reported
Release Type: Not reported
Release VE: Not reported
Injuries: No
Public Exposure: No
Facility Evacuation: No
Police at Scene: No
Firemen at Scene: No
Contamination of: Not reported
Receiving Water: Not reported
Status at Spill: Not reported

Map ID
Direction
Distance
Elevation

MAP FINDINGS

Site

Database(s)

EDR ID Number
EPA ID Number

111 19TH STREET (Continued)

S110680229

NJ Spill Date:	Not reported
NJ Spill Time:	Not reported
NJ Spill Name:	Not reported
NJ Spill Title:	Not reported
NJ Spill Phone:	Not reported
Other Date:	Not reported
Other Time:	Not reported
Other Name:	Not reported
Other Title:	Not reported
Other Telephone:	Not reported
Public Evacuation:	No
Assistance Requested:	Not reported
Wind Direction/Speed:	Not reported
Local Municipality Notified:	Not reported
Local Municipality Name:	Not reported
Local Municipality Title:	Not reported
Local Municipality Telephone:	Not reported
Local Municipality Date:	Not reported
Local Municipality Time:	Not reported
Incident Description:	Not reported
Incident Name:	Not reported
Incident Referred To:	Not reported
Incident Region:	Not reported
Incident Telephone:	Not reported
Incident Date:	Not reported
Incident time:	Not reported
Incident ITM:	Not reported
Comments:	Not reported
Date A310 Letter Printed:	Not reported
Date Local Authority Was Notified:	Not reported
Date Updated:	Not reported
Date Report Faxed to Local Authority:	Not reported
Local Authority Notification Date:	Not reported
Rep Receive Date:	10/18/2010
Reporter Type:	Municipal Rep.
Reporter Name:	REDACTED
Reporter Title:	REDACTED
Reporter Org:	REDACTED
Reporter Address:	Not reported
Reporter City,St,Zip:	Not reported
Reporter County:	Not reported
Incident Status:	Terminated
Incident Category:	Other
Incident Source:	MR. GUGGLIELI
Incident Address:	111 19TH ST
Incident Address 2:	Not reported
Incident City,St,Zip:	Union City, NJ
Incident County:	Hudson
DEP Requested:	No
Confidential:	Not reported
Notify Type:	Not reported
Road Closed:	No
Direction:	Not reported
Responsible Party:	Not reported
Responsible Party Name:	Not reported
Responsible Party Contact:	Not reported
Responsible Party Title:	Not reported

Map ID
Direction
Distance
Elevation

MAP FINDINGS

Site

Database(s)

EDR ID Number
EPA ID Number

111 19TH STREET (Continued)

S110680229

Responsible Party Phone: Not reported
Responsible Party Street: Not reported
Responsible Party County: Not reported
Responsible Party City,St,Zip: Not reported
Memo. Of Understanding: Not reported
Drill/trng Exercise: Not reported
Hazardous: Not reported

CD340 645 38TH STREET
NE 645 38TH ST
1/2-1 UNION CITY, NJ 07087
0.886 mi.
4679 ft. Site 1 of 2 in cluster CD

NJ SHWS S113595528
NJ NJEMS N/A

Relative:
Higher

SHWS:
Site ID: 368250
Status: Active
Home Owner: Yes
PI Number: 455532

Actual:
146 ft.

Detail As Of April 2012:
X Coord Site: Not reported
X Coord PI: Not reported
Y Coord Site: Not reported
Y Coord PI: Not reported

NJEMS:

Site Id: 368250
Municipality: UNION CITY
Municipality Name From Spatial Overlay: UNION CITY
GNIS Civil Code For Municipality: 885424
Municipal Code (NJ-1040): 0910
X Coord: 621927
Y Coord: 708356
Coord System: NJ STATE PLANE (NAD83) - USFEET
Coord Type: GIS Parcel Centroid
Coord Origin: DEP-GIS
State Standard Numeric Code From Spatial Overlay: 0910
Unique Feature Number For Municipality From Spatial Overlay: Not reported
Eleven Digit Hydrologic Unit Code From Spatial Overlay: 02030103180
Fourteen Digit Hydrologic Unit Code From Spatial Overlay: 02030103180080
Watershed Management Area Number From Spatial Overlay: 05
Watershed Management Area Name From Spatial Overlay: Hackensack, Hudson, and Pascack
Water Region Code From Spatial Overlay: 1
Water Region Name From Spatial Overlay: Northeast
Sub Watershed Name From Overlay: Hackensack R (Rt 3 to Bellmans Ck)
Watershed Name From Spatial Overlay: Hackensack R (below/incl Hirshfeld Bk)

Map ID
Direction
Distance
Elevation

MAP FINDINGS

Site

Database(s)

EDR ID Number
EPA ID Number

341
SSE
1/2-1
0.891 mi.
4703 ft.

Relative:
Higher

Actual:
183 ft.

REGAL CLEANERS
703 NEW YORK AVE
UNION CITY, NJ 07087

RCRA NonGen / NLR
FINDS
NJ SHWS
NJ HIST LUST
NJ UST
US AIRS
NJ NJEMS

1000147413
NJD986579647

RCRA NonGen / NLR:

Date form received by agency: 01/01/2007
Facility name: REGAL CLEANERS
Facility address: 703 NEW YORK AVE
UNION CITY, NJ 070874101
EPA ID: NJD986579647
Mailing address: NEW YORK AVE
UNION CITY, NJ 07087
Contact: Not reported
Contact address: NEW YORK AVE
UNION CITY, NJ 07087
Contact country: US
Contact telephone: Not reported
Contact email: Not reported
EPA Region: 02
Classification: Non-Generator
Description: Handler: Non-Generators do not presently generate hazardous waste

Owner/Operator Summary:

Owner/operator name: CARLOS SEPULVEDA
Owner/operator address: 703 NEW YORK AVE
UNION CITY, NJ 07002
Owner/operator country: US
Owner/operator telephone: (201) 348-8166
Legal status: Private
Owner/Operator Type: Owner
Owner/Op start date: Not reported
Owner/Op end date: Not reported

Owner/operator name: CARLOS SEPULVEDA
Owner/operator address: 703 NEW YORK AVE
UNION CITY, NJ 07002
Owner/operator country: US
Owner/operator telephone: (201) 348-8166
Legal status: Private
Owner/Operator Type: Operator
Owner/Op start date: Not reported
Owner/Op end date: Not reported

Handler Activities Summary:

U.S. importer of hazardous waste: No
Mixed waste (haz. and radioactive): No
Recycler of hazardous waste: No
Transporter of hazardous waste: No
Treater, storer or disposer of HW: No
Underground injection activity: No
On-site burner exemption: No
Furnace exemption: No
Used oil fuel burner: No
Used oil processor: No

Map ID
Direction
Distance
Elevation

MAP FINDINGS

Site

Database(s)

EDR ID Number
EPA ID Number

REGAL CLEANERS (Continued)

1000147413

User oil refiner: No
Used oil fuel marketer to burner: No
Used oil Specification marketer: No
Used oil transfer facility: No
Used oil transporter: No

Historical Generators:

Date form received by agency: 01/01/2006
Site name: REGAL CLEANERS
Classification: Not a generator, verified

Date form received by agency: 04/04/1995
Site name: REGAL CLEANERS
Classification: Small Quantity Generator

Hazardous Waste Summary:

Waste code: D001
Waste name: IGNITABLE HAZARDOUS WASTES ARE THOSE WASTES WHICH HAVE A FLASHPOINT OF LESS THAN 140 DEGREES FAHRENHEIT AS DETERMINED BY A PENSKEY-MARTENS CLOSED CUP FLASH POINT TESTER. ANOTHER METHOD OF DETERMINING THE FLASH POINT OF A WASTE IS TO REVIEW THE MATERIAL SAFETY DATA SHEET, WHICH CAN BE OBTAINED FROM THE MANUFACTURER OR DISTRIBUTOR OF THE MATERIAL. LACQUER THINNER IS AN EXAMPLE OF A COMMONLY USED SOLVENT WHICH WOULD BE CONSIDERED AS IGNITABLE HAZARDOUS WASTE.

Waste code: D002
Waste name: A WASTE WHICH HAS A PH OF LESS THAN 2 OR GREATER THAN 12.5 IS CONSIDERED TO BE A CORROSIVE HAZARDOUS WASTE. SODIUM HYDROXIDE, A CAUSTIC SOLUTION WITH A HIGH PH, IS OFTEN USED BY INDUSTRIES TO CLEAN OR DEGREASE PARTS. HYDROCHLORIC ACID, A SOLUTION WITH A LOW PH, IS USED BY MANY INDUSTRIES TO CLEAN METAL PARTS PRIOR TO PAINTING. WHEN THESE CAUSTIC OR ACID SOLUTIONS BECOME CONTAMINATED AND MUST BE DISPOSED, THE WASTE WOULD BE A CORROSIVE HAZARDOUS WASTE.

Waste code: D007
Waste name: CHROMIUM

Waste code: D039
Waste name: TETRACHLOROETHYLENE

Waste code: D040
Waste name: TRICHLOROETHYLENE

Waste code: F002
Waste name: THE FOLLOWING SPENT HALOGENATED SOLVENTS: TETRACHLOROETHYLENE, METHYLENE CHLORIDE, TRICHLOROETHYLENE, 1,1,1-TRICHLOROETHANE, CHLOROBENZENE, 1,1,2-TRICHLORO-1,2,2-TRIFLUOROETHANE, ORTHO-DICHLOROBENZENE, TRICHLOROFLUOROMETHANE, AND 1,1,2-TRICHLOROETHANE; ALL SPENT SOLVENT MIXTURES/BLENDS CONTAINING, BEFORE USE, A TOTAL OF TEN PERCENT OR MORE (BY VOLUME) OF ONE OR MORE OF THE ABOVE HALOGENATED SOLVENTS OR THOSE LISTED IN F001, F004, OR F005, AND STILL BOTTOMS FROM THE RECOVERY OF THESE SPENT SOLVENTS AND SPENT SOLVENT MIXTURES.

Violation Status: No violations found

Map ID
Direction
Distance
Elevation

MAP FINDINGS

Site

Database(s)

EDR ID Number
EPA ID Number

REGAL CLEANERS (Continued)

1000147413

FINDS:

Registry ID: 110001545178

Environmental Interest/Information System

AFS (Aerometric Information Retrieval System (AIRS) Facility Subsystem) replaces the former Compliance Data System (CDS), the National Emission Data System (NEDS), and the Storage and Retrieval of Aerometric Data (SAROAD). AIRS is the national repository for information concerning airborne pollution in the United States. AFS is used to track emissions and compliance data from industrial plants. AFS data are utilized by states to prepare State Implementation Plans to comply with regulatory programs and by EPA as an input for the estimation of total national emissions. AFS is undergoing a major redesign to support facility operating permits required under Title V of the Clean Air Act.

NJ-NJEMS (New Jersey - New Jersey Environmental Management System). The Department of Environmental Protection (NJDEP) manages large databases of environmental information in this integrated system.

RCRAInfo is a national information system that supports the Resource Conservation and Recovery Act (RCRA) program through the tracking of events and activities related to facilities that generate, transport, and treat, store, or dispose of hazardous waste. RCRAInfo allows RCRA program staff to track the notification, permit, compliance, and corrective action activities required under RCRA.

SHWS:

Site ID: 6937
Status: Closed
Home Owner: No
PI Number: 002049

Detail As Of April 2012:

X Coord Site: Not reported
X Coord PI: Not reported
Y Coord Site: Not reported
Y Coord PI: Not reported

LUST HIST:

Case ID: 90-06-07-1230
Lead Program Assigned: Bureau of Underground Storage Tanks
Facility Status: Site Issued Letter of No Further Action for Area(s) Of Concern
UST ID: 0020495
TMS Number: Not reported
Remedial Level: Site has more than 1 area of concern or more than 1 media of concern.
Case Manager: David Rubin
Facility Phone: (609) 633-1284
No Further Action: 7/1/1992 0:00:00
RAW Approved: Not reported
CEA: Not reported
Date CEA Lifted: Not reported
Dead Notice: Not reported

Map ID
Direction
Distance
Elevation

MAP FINDINGS

Site

Database(s)

EDR ID Number
EPA ID Number

REGAL CLEANERS (Continued)

1000147413

UST:

Facility ID: 002049

Contact:

Owner Name: Not Identified Not Identified
Organization: Not Identified
Contact Type(UST Reg): Facility Operator
Contact Address (UST Reg): Not reported
Contact Address 2 (UST Reg): Not reported
Contact City,St,Zip (UST Reg): Not reported

Owner Name: FAUSTO AREVALO
Organization: FAUSTO AREVALO
Contact Type(UST Reg): Tank Owner
Contact Address (UST Reg): 703 NEW YORK AVE
Contact Address 2 (UST Reg): Not reported
Contact City,St,Zip (UST Reg): Union City, NJ 07087

Tanks:

Tank Id: TANK-1
Tank Number: E1
Tank Status: Removed
Tank Status Date: 09/03/1998
Install Date: 01/01/1987
Tank Contents: Heating Oil (No. 2)
Tank Size: 1000
Tank Compliance: No
Overfill: No
Compliance Monitoring?: No
Overfill Protection: No
Spill Containment: No
Tank Wellhead Protection: Not reported
Tank/Pipe Construction Type: Pipe Other
Tank/Pipe Construction Type: Tank Other
Tank/Pipe Monitor: Pipe None
Tank/Pipe Monitor: Tank None

AIRS (AFS):

Airs Minor Details:

EPA plant ID: 110001545178
Plant name: REGAL CLEANERS
Plant address: 703 NEW YORK AVENUE
UNION CITY, NJ 07087
County: HUDSON
Region code: 02
Dunn & Bradst #: Not reported
Air quality cntrl region: 043
Sic code: 7216
Sic code desc: DRYCLEANING PLANTS, EXCEPT RUG
North Am. industrial classf: 812320
NAIC code description: Drycleaning and Laundry Services (except Coin-Operated)
Default compliance status: MEETING COMPLIANCE SCHEDULE
Default classification: POTENTIAL UNCONTROLLED EMISSIONS < 100 TONS/YEAR

Map ID
Direction
Distance
Elevation

MAP FINDINGS

Site

Database(s)

EDR ID Number
EPA ID Number

REGAL CLEANERS (Continued)

1000147413

Govt facility: ALL OTHER FACILITIES NOT OWNED OR OPERATED BY A FEDERAL, STATE, OR
LOCAL GOVERNMENT
Current HPV: Not reported

Compliance and Enforcement Major Issues:

Air program: SIP SOURCE
National action type: Not reported
Date achieved: 00000
Penalty amount: Not reported

Historical Compliance Minor Sources:

State compliance status: MEETING COMPLIANCE SCHEDULE
Hist compliance date: 1402
Air prog code hist file: SIP SOURCE

State compliance status: MEETING COMPLIANCE SCHEDULE
Hist compliance date: 1304
Air prog code hist file: SIP SOURCE

State compliance status: MEETING COMPLIANCE SCHEDULE
Hist compliance date: 1301
Air prog code hist file: SIP SOURCE

State compliance status: MEETING COMPLIANCE SCHEDULE
Hist compliance date: 1203
Air prog code hist file: SIP SOURCE

State compliance status: MEETING COMPLIANCE SCHEDULE
Hist compliance date: 1104
Air prog code hist file: SIP SOURCE

State compliance status: MEETING COMPLIANCE SCHEDULE
Hist compliance date: 1403
Air prog code hist file: SIP SOURCE

State compliance status: MEETING COMPLIANCE SCHEDULE
Hist compliance date: 1401
Air prog code hist file: SIP SOURCE

State compliance status: MEETING COMPLIANCE SCHEDULE
Hist compliance date: 1303
Air prog code hist file: SIP SOURCE

State compliance status: MEETING COMPLIANCE SCHEDULE
Hist compliance date: 1302
Air prog code hist file: SIP SOURCE

State compliance status: MEETING COMPLIANCE SCHEDULE
Hist compliance date: 1204
Air prog code hist file: SIP SOURCE

State compliance status: MEETING COMPLIANCE SCHEDULE
Hist compliance date: 1202
Air prog code hist file: SIP SOURCE

Map ID
Direction
Distance
Elevation

MAP FINDINGS

Site

Database(s)

EDR ID Number
EPA ID Number

REGAL CLEANERS (Continued)

1000147413

State compliance status: MEETING COMPLIANCE SCHEDULE
Hist compliance date: 1201
Air prog code hist file: SIP SOURCE

Compliance & Violation Data by Minor Sources:

Air program code: SIP SOURCE
Plant air program pollutant: Not reported
Default pollutant classification: POTENTIAL UNCONTROLLED EMISSIONS < 100 TONS/YEAR
Def. poll. compliance status: MEETING COMPLIANCE SCHEDULE
Def. attainment/non attnmnt: ATTAINMENT AREA FOR GIVEN POLLUTANT
Repeat violator date: Not reported
Turnover compliance: Not reported

NJEMS:

Site Id: 6937
Municipality: UNION CITY
Municipality Name From Spatial Overlay: UNION CITY
GNIS Civil Code For Municipality: 885424
Municipal Code (NJ-1040): 0910
X Coord: 621763
Y Coord: 705174
Coord System: NJ STATE PLANE (NAD83) - USFEET
Coord Type: DEP Program Database
Coord Origin: DEP-Program
State Standard Numeric Code From Spatial Overlay: 0910
Unique Feature Number For Municipality From Spatial Overlay: Not reported
Eleven Digit Hydrologic Unit Code From Spatial Overlay: 02030103180
Fourteen Digit Hydrologic Unit Code From Spatial Overlay: 02030103180080
Watershed Management Area Number From Spatial Overlay: 05
Watershed Management Area Name From Spatial Overlay: Hackensack, Hudson, and Pascack
Water Region Code From Spatial Overlay: 1
Water Region Name From Spatial Overlay: Northeast
Sub Watershed Name From Overlay: Hackensack R (Rt 3 to Bellmans Ck)
Watershed Name From Spatial Overlay: Hackensack R (below/incl Hirshfeld Bk)

CE342
WNW
1/2-1
0.891 mi.
4706 ft.

SECAUCUS GARAGE CORP
278 SECAUCUS RD
SECAUCUS TOWN, NJ 07094

Site 1 of 3 in cluster CE

Relative:
Lower

Actual:
9 ft.

SHWS:
Site ID: 22100
Status: Active
Home Owner: No
PI Number: 023733

Detail As Of April 2012:

X Coord Site: Not reported
X Coord PI: Not reported
Y Coord Site: Not reported
Y Coord PI: Not reported

NJ SHWS
NJ HIST HWS
NJ SWF/LF
NJ HIST LUST
NJ UST
NJ Release
NJ INST CONTROL
NJ NPDES

U000776199
N/A

Map ID
Direction
Distance
Elevation

MAP FINDINGS

Site

Database(s)

EDR ID Number
EPA ID Number

SECAUCUS GARAGE CORP (Continued)

U000776199

HIST SHWS:

Case Status: **NFA-A (Limited Restricted Use)**
Status Date: 3/24/1995
Case ID: 023733
Contact: BOMM
Sub Section Label: C: Closed Sites with Restrictions
Site Municipality: 0909
Remedial Level Code: C2
Classification exception area dt: Ongoing
Classification exception area dt: 3/24/1995
Deed Notice Status: None
Deed Notice Date: Not reported
Engineering Control Status: None
Engineering Control Date: Not reported
National Priorities List Status: Not reported
National Priorities List Date: Not reported
X Coordinate: 614458
Y Coordinate: 706840
Coordinate System: NJ State Plane (NAD83) - USFEET

SWF/LF:

Status: Not reported
Date Closed: Not reported
Facility ID: 132250
Old Id: Not reported
CSL Id: Not reported
Block Number: Not reported
Lot Number: Not reported
Private Or Government: Not reported
On NPL (Super Fund) List: Not reported
Commercial Or Sole Source: Not reported
Project Manager: Not reported
Bureau Allocation: Not reported
Pinelands: Not reported
Watershed Zone: Not reported
NJPDES Number: Not reported
Acreage: Not reported
Properly Closed: Not reported
Waste Types Accepted: Municipal (Household, Commercial and Institutional), Bulky Waste, Bulky Waste, , , 3,, Dry Industrial Waste
Telephone Number: (201) 863-1063

LUST HIST:

Case ID: 94-08-31-1424
Lead Program Assigned: Bureau of Underground Storage Tanks
Facility Status: **Site Issued Letter of No Further Action for Area(s) Of Concern**
UST ID: 0237332
TMS Number: C92-2214
Remedial Level: Site has confirmed soil and ground water contamination.
Case Manager: Not reported
Facility Phone: Not reported
No Further Action: 3/24/1995 0:00:00
RAW Approved: Not reported
CEA: Y
Date CEA Lifted: Not reported
Dead Notice: Not reported

Map ID
Direction
Distance
Elevation

MAP FINDINGS

Site

Database(s)

EDR ID Number
EPA ID Number

SECAUCUS GARAGE CORP (Continued)

U000776199

UST:

Facility ID: 023733

Contact:

Owner Name: Not Identified Not Identified
Organization: Not Identified
Contact Type(UST Reg): Facility Operator
Contact Address (UST Reg): Not reported
Contact Address 2 (UST Reg): Not reported
Contact City,St,Zip (UST Reg): Not reported

Owner Name: JOE BLANDINO
Organization: SECAUCUS GARAGE CORP.
Contact Type(UST Reg): Tank Owner
Contact Address (UST Reg): 278 SECAUCUS RD
Contact Address 2 (UST Reg): Not reported
Contact City,St,Zip (UST Reg): Secaucus, NJ 07094

Tanks:

Tank Id: TANK-1
Tank Number: P1
Tank Status: Removed
Tank Status Date: 09/03/1992
Install Date: 01/01/1961
Tank Contents: Light Diesel Fuel (No. 1-D)
Tank Size: 4000
Tank Compliance: No
Overfill: No
Compliance Monitoring?: No
Overfill Protection: No
Spill Containment: No
Tank Wellhead Protection: Not reported
Tank/Pipe Construction Type: Pipe Bare steel
Tank/Pipe Construction Type: Tank Bare steel
Tank/Pipe Monitor: Pipe None
Tank/Pipe Monitor: Tank None

Tank Id: TANK-2
Tank Number: P2
Tank Status: Removed
Tank Status Date: 09/03/1992
Install Date: 01/01/1961
Tank Contents: Light Diesel Fuel (No. 1-D)
Tank Size: 3000
Tank Compliance: No
Overfill: No
Compliance Monitoring?: No
Overfill Protection: No
Spill Containment: No
Tank Wellhead Protection: Not reported
Tank/Pipe Construction Type: Pipe Bare steel
Tank/Pipe Construction Type: Tank Bare steel
Tank/Pipe Monitor: Pipe None
Tank/Pipe Monitor: Tank None

Map ID
Direction
Distance
Elevation

MAP FINDINGS

Site

Database(s)

EDR ID Number
EPA ID Number

SECAUCUS GARAGE CORP (Continued)

U000776199

Tank Id: TANK-3
Tank Number: P3
Tank Status: Removed
Tank Status Date: 09/03/1992
Install Date: 01/01/1961
Tank Contents: Light Diesel Fuel (No. 1-D)
Tank Size: 4000
Tank Compliance: No
Overfill: No
Compliance Monitoring?: No
Overfill Protection: No
Spill Containment: No
Tank Wellhead Protection: Not reported
Tank/Pipe Construction Type: Pipe Bare steel
Tank/Pipe Construction Type: Tank Bare steel
Tank/Pipe Monitor: Pipe None
Tank/Pipe Monitor: Tank None

NJ Release:

Facility Type: Commercial
Facility Phone: Not reported
Incident Date: 09/03/1992
Incident Time: Not reported
TD Log #: 15876
Case Number: 94-8-31-1424-56
Date Received: 08/31/1994
Nature of Incident: Other
Operator: JIMS
Incident Type: Not reported
Incident Location: Not reported
Location: Facility
Other Location: Not reported
Contact Name: Not reported
Caller Name: REDACTED
Caller Title: Not reported
Caller Address: Not reported
Caller City,St,Zip: Not reported
Caller Telephone: Not reported
Substance(s): DIESEL FUEL
Substance Type: Liquid
Substance Identity: Known
CAS Number: Not reported
A310 Letter: Yes
TCPA Chemical: No
Hazrds Material: Yes
COMU: 0909
Ref. Code: 101
Amt Released: UNKNOWN
Contained: Yes
Release Type: Terminated
Release VE: Not reported
Injuries: No
Public Exposure: No
Facility Evacuation: No
Police at Scene: No
Firemen at Scene: No
Contamination of: Land

Map ID
Direction
Distance
Elevation

MAP FINDINGS

Site

Database(s)

EDR ID Number
EPA ID Number

SECAUCUS GARAGE CORP (Continued)

U000776199

Receiving Water:	Not reported
Status at Spill:	GROUNDWATER CONTAMINATION FOUND IN MONITORING WELLS AT SITE OF ABOVE DATES TANK REMOVAL UST 0237332 CLOSURE C92-2214
NJ Spill Date:	Not reported
NJ Spill Time:	Not reported
NJ Spill Name:	Not reported
NJ Spill Title:	Not reported
NJ Spill Phone:	Not reported
Other Date:	Not reported
Other Time:	Not reported
Other Name:	Not reported
Other Title:	Not reported
Other Telephone:	Not reported
Public Evacuation:	No
Assistance Requested:	No
Wind Direction/Speed:	Not reported
Local Municipality Notified:	Not reported
Local Municipality Name:	SECAUCUS TOWN
Local Municipality Title:	OPER 503
Local Municipality Telephone:	201-867-8000
Local Municipality Date:	08/31/1994
Local Municipality Time:	1433
Incident Description:	Groundwater Cont.
Incident Name:	Not reported
Incident Referred To:	DRPSR
Incident Region:	BFO-CAS
Incident Telephone:	Faxed,Mailed
Incident Date:	08/31/1994
Incident time:	Not reported
Incident ITM:	B
Comments:	Not reported
Date A310 Letter Printed:	1994-08-31 00:00:00
Date Local Authority Was Notified:	Not reported
Date Updated:	Not reported
Date Report Faxed to Local Authority:	1994-08-31 00:00:00
Local Authority Notification Date:	Not reported
Rep Receive Date:	Not reported
Reporter Type:	Not reported
Reporter Name:	Not reported
Reporter Title:	Not reported
Reporter Org:	Not reported
Reporter Address:	Not reported
Reporter City,St,Zip:	Not reported
Reporter County:	Not reported
Incident Status:	Not reported
Incident Category:	Not reported
Incident Source:	Not reported
Incident Address:	Not reported
Incident Address 2:	Not reported
Incident City,St,Zip:	Not reported
Incident County:	Not reported
DEP Requested:	Not reported
Confidential:	Not reported
Notify Type:	Not reported
Road Closed:	Not reported
Direction:	Not reported
Responsible Party:	Known

Map ID
Direction
Distance
Elevation

MAP FINDINGS

Site

Database(s)

EDR ID Number
EPA ID Number

SECAUCUS GARAGE CORP (Continued)

U000776199

Responsible Party Name: SECAUCUS CITY
Responsible Party Contact: Not reported
Responsible Party Title: Not reported
Responsible Party Phone: Not reported
Responsible Party Street: 278 SECAUCUS RD
Responsible Party County: HUDSON
Responsible Party City,St,Zip: SECAUCUS, NJ
Memo. Of Understanding: Not reported
Drill/trng Exercise: Not reported
Hazardous: Not reported

NJ INSTITUTIONAL CONTROL:

Facility ID: 22100
Date Established (SI): 03/24/1995
Date Closed/Lifted (SI): Not reported
PI Number: 023733
PI Name: SECAUCUS GARAGE CORP
CEA Description (SI): Naphthalene
CEA Case Track #: 24729
CEA Duration: 3.00
Intermediate Durations: No

NJPDES:

NJPDES Permit Number: NJ0120375
Facility Telephone: 2018631063
Facility Contact: STEVEN MILANO
Facility Municipality: SECAUCUS TOWN
Facility Enforcement region: NORTHERN
Discharger Classification: Not reported
Discharger Category Code: Not reported
Document Status: Not reported
Facility Primary SIC code: Not reported
Facility Ownership: PRIVATE
Facility Discharge Basin code: Not reported
Facility Discharge Basin name: Not reported
Facility Lat/Long: 0 0
Site X Coordinate: Not reported
Site X Coordinate: Not reported
Facility Lot number: Not reported
Facility Block number: Not reported
Permittee Name: ALLEGRO SANITATION CO
Permittee Address: 278 SECAUCUS RD
Permittee PO Box: Not reported
Permittee City,St,Zip: SECAUCUS, NJ 07094 0000
Category Description: RENEWAL
Date Permit Application Received: 02/05/1996
Date Draft Permit Issued: Not reported
Date Final Permit Issued: 05/05/1997
Date Final Permit Effective: 05/05/1997
Date Final Permit Expires: 01/31/2002
PI Number: Not reported
Regional Office: Not reported
Permit Category: STORMWATER BASIC (GP)

NJPDES Permit Number: NJG0120375
Facility Telephone: Not reported

Map ID
Direction
Distance
Elevation

MAP FINDINGS

Site

Database(s)

EDR ID Number
EPA ID Number

SECAUCUS GARAGE CORP (Continued)

U000776199

Facility Contact: Shashi Nayak
Facility Municipality: Secaucus Town
Facility Enforcement region: Not reported
Discharger Classification: Not reported
Discharger Category Code: 5G2
Document Status: Approved
Facility Primary SIC code: Not reported
Facility Ownership: Not reported
Facility Discharge Basin code: Not reported
Facility Discharge Basin name: Not reported
Facility Lat/Long: Not reported
Site X Coordinate: 614458
Site X Coordinate: 706840
Facility Lot number: Not reported
Facility Block number: Not reported
Permittee Name: Not reported
Permittee Address: Not reported
Permittee PO Box: Not reported
Permittee City,St,Zip: Not reported
Category Description: Basic Industrial Stormwater GP - NJ0088315 (5G2)
Date Permit Application Received: Not reported
Date Draft Permit Issued: Not reported
Date Final Permit Issued: Not reported
Date Final Permit Effective: 02/01/2013
Date Final Permit Expires: 01/31/2018
PI Number: 48642
Regional Office: Northern
Permit Category: Not reported

343
ESE
1/2-1
0.894 mi.
4721 ft.

440 GREGORY AVENUE
440 GREGORY AVE
WEEHAWKEN TWP, NJ 07829

NJ SHWS **1008922856**
NJ HIST HWS **N/A**
NJ NJEMS

Relative:
Higher

SHWS:
Site ID: 174975
Status: Closed
Home Owner: Yes
PI Number: 229426

Actual:
165 ft.

Detail As Of April 2012:
X Coord Site: Not reported
X Coord PI: Not reported
Y Coord Site: Not reported
Y Coord PI: Not reported

HIST SHWS:
Case Status: **Active**
Status Date: 6/10/2004
Case ID: 229426
Contact: Bureau of Field Operations - Northern
Sub Section Label: A: Sites with On-Site Sources of Contamination
Site Municipality: 0911
Remedial Level Code: C1
Classification exception area dt: None
Classification exception area dt: Not reported
Deed Notice Status: None

Map ID
Direction
Distance
Elevation

MAP FINDINGS

Site

Database(s)

EDR ID Number
EPA ID Number

440 GREGORY AVENUE (Continued)

1008922856

Deed Notice Date: Not reported
Engineering Control Status: None
Engineering Control Date: Not reported
National Priorities List Status: Not reported
National Priorities List Date: Not reported
X Coordinate: 622994
Y Coordinate: 703310
Coordinate System: NJ State Plane (NAD83) - USFEET

NJEMS:

Site Id: 174975
Municipality: WEEHAWKEN TWP
Municipality Name From Spatial Overlay: WEEHAWKEN TWP
GNIS Civil Code For Municipality: 882224
Municipal Code (NJ-1040): 0911
X Coord: 622994
Y Coord: 703310
Coord System: NJ STATE PLANE (NAD83) - USFEET
Coord Type: Hard Copy Map
Coord Origin: DEP-Program
State Standard Numeric Code From Spatial Overlay: 0911
Unique Feature Number For Municipality From Spatial Overlay: Not reported
Eleven Digit Hydrologic Unit Code From Spatial Overlay: 02030101170
Fourteen Digit Hydrologic Unit Code From Spatial Overlay: 02030101170010
Watershed Management Area Number From Spatial Overlay: 05
Watershed Management Area Name From Spatial Overlay: Hackensack, Hudson, and Pascack
Water Region Code From Spatial Overlay: 1
Water Region Name From Spatial Overlay: Northeast
Sub Watershed Name From Overlay: Hudson River
Watershed Name From Spatial Overlay: Hudson River

CE344
WNW
1/2-1
0.897 mi.
4736 ft.

CINELLI IRON & METAL
290 SECAUCUS RD
SECAUCUS TOWN, NJ 07094

NJ SHWS **S112088865**
NJ LUST **N/A**
NJ ENG CONTROLS

Site 2 of 3 in cluster CE

Relative:
Lower

SHWS:
Site ID: 53257
Status: Active
Home Owner: No
PI Number: 021201

Actual:
9 ft.

Detail As Of April 2012:

X Coord Site: Not reported
X Coord PI: Not reported
Y Coord Site: Not reported
Y Coord PI: Not reported

LUST:

Case ID: 21201
Bureau: LSR110001

NJ ENGINEERING CONTROLS:

Site ID: 53257
PI Number: 021201
PI Name: CINELLI IRON AND METAL CO.

Map ID
Direction
Distance
Elevation

MAP FINDINGS

Site

Database(s)

EDR ID Number
EPA ID Number

CINELLI IRON & METAL (Continued)

S112088865

Owner Name: ,
DER Filed Date: 05/14/1999
DER Lifted Date: Not reported
Der Deed Usage (si): Restricted
Deed Specific Requirement: Asphalt Cap
Deeds Parameter Desc: Not reported
Deeds Depth: Not reported
Comments: regional historic fill. Site consists of single family residence and vehicle storage in gravel parking area. May 2011 deed notice Biennial certification presented June 11, 1999 Area of concern historic fill restricted use no further action letter- Tom Gr

Site ID: 53257
Pi Number: 021201
PI Name: CINELLI IRON AND METAL CO.
Owner Name: ,
DER Filed Date: 05/14/1999
DER Lifted Date: Not reported
Der Deed Usage (si): Restricted
Deed Specific Requirement: Permeable Cover
Deeds Parameter Desc: Not reported
Deeds Depth: Not reported
Comments: regional historic fill. Site consists of single family residence and vehicle storage in gravel parking area. May 2011 deed notice Biennial certification presented June 11, 1999 Area of concern historic fill restricted use no further action letter- Tom Gr

345
NNE
1/2-1
0.898 mi.
4744 ft.

EDISON LITHEGRAPH WAREHOUSE
3725 TONNELLE AVE
NORTH BERGEN TWP, NJ 07047

NJ SHWS **U000370355**
NJ UST **N/A**

Relative:
Lower

SHWS:
Site ID: 7050
Status: Closed
Home Owner: No
PI Number: 019361

Actual:
10 ft.

Detail As Of April 2012:
X Coord Site: Not reported
X Coord PI: Not reported
Y Coord Site: Not reported
Y Coord PI: Not reported

UST:
Facility ID: 019361

Contact:
Owner Name: Not Identified Not Identified
Organization: Not Identified
Contact Type(UST Reg): Facility Operator
Contact Address (UST Reg): Not reported
Contact Address 2 (UST Reg): Not reported
Conact City,St,Zip (UST Reg): Not reported

Owner Name: GEORGE GROSS

Map ID
Direction
Distance
Elevation

MAP FINDINGS

Site

Database(s)

EDR ID Number
EPA ID Number

EDISON LITHEGRAPH WAREHOUSE (Continued)

U000370355

Organization: ICJ REALTY CORP
Contact Type(UST Reg): Tank Owner
Contact Address (UST Reg): 3725 TONNELLE AVE
Contact Address 2 (UST Reg): Not reported
Contact City,St,Zip (UST Reg): North Bergen, NJ 07047

Tanks:

Tank Id: TANK-1
Tank Number: 0001
Tank Status: **Removed**
Tank Status Date: 04/01/1984
Install Date: 01/01/1946
Tank Contents: Heating Oil (No. 2)
Tank Size: 3000
Tank Compliance: No
Overfill: No
Compliance Monitoring?: No
Overfill Protection: No
Spill Containment: No
Tank Wellhead Protection: Not reported
Tank/Pipe Construction Type: Pipe Bare steel
Tank/Pipe Construction Type: Tank Bare steel
Tank/Pipe Monitor: Pipe None
Tank/Pipe Monitor: Tank None

CD346
NE
1/2-1
0.900 mi.
4750 ft.

BERNETTE TEXTILES
620 628 38TH ST
UNION CITY, NJ
Site 2 of 2 in cluster CD

NJ SHWS **S109305006**
N/A

Relative:
Higher

SHWS:
Site ID: 57115
Status: Closed
Home Owner: No
PI Number: 033328

Actual:
156 ft.

Detail As Of April 2012:
X Coord Site: Not reported
X Coord PI: Not reported
Y Coord Site: Not reported
Y Coord PI: Not reported

347
ENE
1/2-1
0.900 mi.
4751 ft.

SYLVETTE SHOP
3600 BERGENLINE AVE
UNION CITY, NJ

NJ SHWS **S101206660**
NJ Release **N/A**

Relative:
Higher

SHWS:
Site ID: 28137
Status: Closed
Home Owner: No
PI Number: G000022751

Actual:
179 ft.

Map ID
Direction
Distance
Elevation

MAP FINDINGS

Site

Database(s)

EDR ID Number
EPA ID Number

SYLVETTE SHOP (Continued)

S101206660

Detail As Of April 2012:

X Coord Site: Not reported
X Coord PI: Not reported
Y Coord Site: Not reported
Y Coord PI: Not reported

NJ Release:

Facility Type: Commercial
Facility Phone: 201-867-2666
Incident Date: 03/06/1994
Incident Time: 1400
TD Log #: 3570
Case Number: 94-3-6-1634-38
Date Received: 03/06/1994
Nature of Incident: Other
Operator: JULIE1
Incident Type: Not reported
Incident Location: Not reported
Location: Other
Other Location: Not reported
Contact Name: Not reported
Caller Name: REDACTED
Caller Title: Not reported
Caller Address: Not reported
Caller City,St,Zip: Not reported
Caller Telephone: Not reported
Substance(s): OIL FUEL
Substance Type: Liquid
Substance Identity: Known
CAS Number: Not reported
A310 Letter: Yes
TCPA Chemical: No
Hazrds Material: Yes
COMU: 0910
Ref. Code: 101
Amt Released: UNKNOWN
Contained: No
Release Type: Continuous
Release VE: Estimate
Injuries: No
Public Exposure: No
Facility Evacuation: No
Police at Scene: No
Firemen at Scene: No
Contamination of: Land
Receiving Water: NONE
Status at Spill: 1/1000 GAL UST SUSPECTED TO BE LEAKING AND TAKING ON WATER.APPROX
15-20GALS STILL IN TANK. CLEAN UP BEING DONE

NJ Spill Date: Not reported
NJ Spill Time: Not reported
NJ Spill Name: Not reported
NJ Spill Title: Not reported
NJ Spill Phone: Not reported
Other Date: Not reported
Other Time: Not reported
Other Name: Not reported

Map ID
Direction
Distance
Elevation

MAP FINDINGS

Site

Database(s)

EDR ID Number
EPA ID Number

SYLVETTE SHOP (Continued)

S101206660

Other Title:	Not reported
Other Telephone:	Not reported
Public Evacuation:	No
Assistance Requested:	No
Wind Direction/Speed:	Not reported
Local Municipality Notified:	Not reported
Local Municipality Name:	UNION CITY
Local Municipality Title:	OPR DELANEY
Local Municipality Telephone:	201-865-1111
Local Municipality Date:	03/06/1994
Local Municipality Time:	1638
Incident Description:	L.U.S.T.
Incident Name:	Not reported
Incident Referred To:	DRPSR
Incident Region:	BFO-CAS
Incident Telephone:	Faxed,Mailed
Incident Date:	03/06/1994
Incident time:	Not reported
Incident ITM:	B
Comments:	Not reported
Date A310 Letter Printed:	Not reported
Date Local Authority Was Notified:	Not reported
Date Updated:	Not reported
Date Report Faxed to Local Authority:	Not reported
Local Authority Notification Date:	Not reported
Rep Receive Date:	Not reported
Reporter Type:	Not reported
Reporter Name:	Not reported
Reporter Title:	Not reported
Reporter Org:	Not reported
Reporter Address:	Not reported
Reporter City,St,Zip:	Not reported
Reporter County:	Not reported
Incident Status:	Not reported
Incident Category:	Not reported
Incident Source:	Not reported
Incident Address:	Not reported
Incident Address 2:	Not reported
Incident City,St,Zip:	Not reported
Incident County:	Not reported
DEP Requested:	Not reported
Confidential:	Not reported
Notify Type:	Not reported
Road Closed:	Not reported
Direction:	Not reported
Responsible Party:	Known
Responsible Party Name:	SYLVETTE SHOP
Responsible Party Contact:	MRS WEISS
Responsible Party Title:	OWNER
Responsible Party Phone:	201-867-2666
Responsible Party Street:	3600 BERGENLINE AVE
Responsible Party County:	HUDSON
Responsible Party City,St,Zip:	UNION CITY, NJ
Memo. Of Understanding:	Not reported
Drill/trng Exercise:	Not reported
Hazardous:	Not reported

Map ID
Direction
Distance
Elevation

MAP FINDINGS

EDR ID Number
EPA ID Number

CF348
South
1/2-1
0.901 mi.
4758 ft.

KLINGER TIRE
49 LEONARD ST
JERSEY CITY, NJ 07307

Site 1 of 2 in cluster CF

RCRA NonGen / NLR
NJ SHWS
NJ HIST LUST
NJ Release

1000785958
NJD986644813

Relative:
Higher

RCRA NonGen / NLR:

Actual:
167 ft.

Date form received by agency: 01/01/2007
Facility name: KLINGER TIRE
Facility address: 49 LEONARD ST
JERSEY CITY, NJ 073072525
EPA ID: NJD986644813
Mailing address: LEONARD ST
JERSEY CITY, NJ 07307
Contact: Not reported
Contact address: LEONARD ST
JERSEY CITY, NJ 07307
Contact country: US
Contact telephone: Not reported
Contact email: Not reported
EPA Region: 02
Classification: Non-Generator
Description: Handler: Non-Generators do not presently generate hazardous waste

Owner/Operator Summary:

Owner/operator name: KLINGER TIRE
Owner/operator address: 49 LEONARD ST
JERSEY CITY, NJ 07307
Owner/operator country: US
Owner/operator telephone: (201) 659-4800
Legal status: Private
Owner/Operator Type: Owner
Owner/Op start date: Not reported
Owner/Op end date: Not reported

Owner/operator name: KLINGER TIRE
Owner/operator address: 49 LEONARD ST
JERSEY CITY, NJ 07307
Owner/operator country: US
Owner/operator telephone: (201) 659-4800
Legal status: Private
Owner/Operator Type: Operator
Owner/Op start date: Not reported
Owner/Op end date: Not reported

Handler Activities Summary:

U.S. importer of hazardous waste: No
Mixed waste (haz. and radioactive): No
Recycler of hazardous waste: No
Transporter of hazardous waste: No
Treater, storer or disposer of HW: No
Underground injection activity: No
On-site burner exemption: No
Furnace exemption: No
Used oil fuel burner: No
Used oil processor: No
Used oil refiner: No
Used oil fuel marketer to burner: No

Map ID
Direction
Distance
Elevation

MAP FINDINGS

Site

Database(s)

EDR ID Number
EPA ID Number

KLINGER TIRE (Continued)

1000785958

Used oil Specification marketer: No
Used oil transfer facility: No
Used oil transporter: No

Historical Generators:

Date form received by agency: 01/01/2006
Site name: KLINGER TIRE
Classification: Not a generator, verified

Date form received by agency: 01/07/1993
Site name: KLINGER TIRE
Classification: Large Quantity Generator

Hazardous Waste Summary:

Waste code: D001
Waste name: IGNITABLE HAZARDOUS WASTES ARE THOSE WASTES WHICH HAVE A FLASHPOINT OF LESS THAN 140 DEGREES FAHRENHEIT AS DETERMINED BY A PENSKEY-MARTENS CLOSED CUP FLASH POINT TESTER. ANOTHER METHOD OF DETERMINING THE FLASH POINT OF A WASTE IS TO REVIEW THE MATERIAL SAFETY DATA SHEET, WHICH CAN BE OBTAINED FROM THE MANUFACTURER OR DISTRIBUTOR OF THE MATERIAL. LACQUER THINNER IS AN EXAMPLE OF A COMMONLY USED SOLVENT WHICH WOULD BE CONSIDERED AS IGNITABLE HAZARDOUS WASTE.

Waste code: D018
Waste name: BENZENE

Violation Status: No violations found

SHWS:

Site ID: 41679
Status: Active
Home Owner: No
PI Number: 000471

Detail As Of April 2012:

X Coord Site: Not reported
X Coord PI: Not reported
Y Coord Site: Not reported
Y Coord PI: Not reported

LUST HIST:

Case ID: 93-01-08-1135
Lead Program Assigned: Bureau of Underground Storage Tanks
Facility Status: **Site Issued Letter of No Further Action for Area(s) Of Concern**
UST ID: 0004718
TMS Number: C92-4356;
Remedial Level: Site has more than 1 area of concern or more than 1 media of concern.
Case Manager: David Rubin
Facility Phone: (609) 633-1284
No Further Action: 11/5/1993 0:00:00
RAW Approved: Not reported
CEA: Not reported
Date CEA Lifted: Not reported
Dead Notice: Not reported

NJ Release:

Map ID
Direction
Distance
Elevation

MAP FINDINGS

Site

Database(s)

EDR ID Number
EPA ID Number

KLINGER TIRE (Continued)

1000785958

Facility Type:	Commercial
Facility Phone:	Not reported
Incident Date:	01/08/1993
Incident Time:	1030
TD Log #:	376
Case Number:	93-1-8-1135-06
Date Received:	01/08/1993
Nature of Incident:	Other
Operator:	CARM
Incident Type:	Not reported
Incident Location:	Not reported
Location:	Facility
Other Location:	Not reported
Contact Name:	Not reported
Caller Name:	REDACTED
Caller Title:	Not reported
Caller Address:	Not reported
Caller City,St,Zip:	Not reported
Caller Telephone:	Not reported
Substance(s):	OIL FUEL #2
Substance Type:	Liquid
Substance Identity:	Known
CAS Number:	Not reported
A310 Letter:	Yes
TCPA Chemical:	No
Hazrds Material:	Yes
COMU:	0906
Ref. Code:	101
Amt Released:	UNKNOWN
Contained:	Yes
Release Type:	Terminated
Release VE:	Not reported
Injuries:	No
Public Exposure:	No
Facility Evacuation:	No
Police at Scene:	No
Firemen at Scene:	No
Contamination of:	Land
Receiving Water:	NONE
Status at Spill:	1-1K GAL UST REMOVED FROM CAVITY;TMS#C-92-4356 UST# 0004718.REMEDIATION IN PROGRESS.
NJ Spill Date:	Not reported
NJ Spill Time:	Not reported
NJ Spill Name:	Not reported
NJ Spill Title:	Not reported
NJ Spill Phone:	Not reported
Other Date:	Not reported
Other Time:	Not reported
Other Name:	Not reported
Other Title:	Not reported
Other Telephone:	Not reported
Public Evacuation:	No
Assistance Requested:	No
Wind Direction/Speed:	Not reported
Local Municipality Notified:	Not reported
Local Municipality Name:	JERSEY CITY
Local Municipality Title:	CAPT.MCNAMARA

Map ID
Direction
Distance
Elevation

MAP FINDINGS

Site

Database(s)

EDR ID Number
EPA ID Number

KLINGER TIRE (Continued)

1000785958

Local Municipality Telephone: 201-547-4271
Local Municipality Date: 01/08/1993
Local Municipality Time: 1136
Incident Description: L.U.S.T.
Incident Name: Not reported
Incident Referred To: DRPSR
Incident Region: BFO-SA
Incident Telephone: Faxed,Mailed
Incident Date: 01/08/1993
Incident time: Not reported
Incident ITM: B
Comments: Not reported
Date A310 Letter Printed: Not reported
Date Local Authority Was Notified: Not reported
Date Updated: Not reported
Date Report Faxed to Local Authority: Not reported
Local Authority Notification Date: Not reported
Rep Receive Date: Not reported
Reporter Type: Not reported
Reporter Name: Not reported
Reporter Title: Not reported
Reporter Org: Not reported
Reporter Address: Not reported
Reporter City,St,Zip: Not reported
Reporter County: Not reported
Incident Status: Not reported
Incident Category: Not reported
Incident Source: Not reported
Incident Address: Not reported
Incident Address 2: Not reported
Incident City,St,Zip: Not reported
Incident County: Not reported
DEP Requested: Not reported
Confidential: Not reported
Notify Type: Not reported
Road Closed: Not reported
Direction: Not reported
Responsible Party: Known
Responsible Party Name: KLINGER TIRE
Responsible Party Contact: Not reported
Responsible Party Title: Not reported
Responsible Party Phone: Not reported
Responsible Party Street: 49 LEONARD ST
Responsible Party County: HUDSON
Responsible Party City,St,Zip: JERSEY CITY, NJ
Memo. Of Understanding: Not reported
Drill/trng Exercise: Not reported
Hazardous: Not reported

Map ID
Direction
Distance
Elevation

MAP FINDINGS

Site

Database(s)

EDR ID Number
EPA ID Number

CE349 **302 SECAUCUS RD**
WNW **302 SECAUCUS RD**
1/2-1 **SECAUCUS TOWN, NJ**
0.904 mi.
4775 ft. **Site 3 of 3 in cluster CE**

NJ SHWS **S110680954**
NJ Release **N/A**

Relative:
Lower

SHWS:
Site ID: 88853
Status: Active
Home Owner: No
PI Number: G000062827

Actual:
9 ft.

Detail As Of April 2012:
X Coord Site: 614517
X Coord PI: 614517
Y Coord Site: 706041
Y Coord PI: 706041

NJ Release:

Facility Type: Commercial
Facility Phone: Not reported
Incident Date: 11/08/2010
Incident Time: Not reported
TD Log #: 371375
Case Number: 10-11-11-0903-14
Date Received: 11/11/2010
Nature of Incident: Not reported
Operator: Not reported
Incident Type: Soil Contamination
Incident Location: PARKING LOT AT
Location: Not reported
Other Location: Not reported
Contact Name: CARLOS SERPA
Caller Name: Not reported
Caller Title: Not reported
Caller Address: Not reported
Caller City,St,Zip: Not reported
Caller Telephone: Not reported
Substance(s): Not reported
Substance Type: Not reported
Substance Identity: Not reported
CAS Number: Not reported
A310 Letter: Not reported
TCPA Chemical: Not reported
Hazar ds Material: Not reported
COMU: Not reported
Ref. Code: Not reported
Amt Released: Not reported
Contained: Not reported
Release Type: Not reported
Release VE: Not reported
Injuries: No
Public Exposure: No
Facility Evacuation: No
Police at Scene: No
Firemen at Scene: No
Contamination of: Not reported
Receiving Water: Not reported
Status at Spill: Not reported

Map ID
Direction
Distance
Elevation

MAP FINDINGS

Site

Database(s)

EDR ID Number
EPA ID Number

302 SECAUCUS RD (Continued)

S110680954

NJ Spill Date:	Not reported
NJ Spill Time:	Not reported
NJ Spill Name:	Not reported
NJ Spill Title:	Not reported
NJ Spill Phone:	Not reported
Other Date:	Not reported
Other Time:	Not reported
Other Name:	Not reported
Other Title:	Not reported
Other Telephone:	Not reported
Public Evacuation:	No
Assistance Requested:	Not reported
Wind Direction/Speed:	Not reported
Local Municipality Notified:	Not reported
Local Municipality Name:	Not reported
Local Municipality Title:	Not reported
Local Municipality Telephone:	Not reported
Local Municipality Date:	Not reported
Local Municipality Time:	Not reported
Incident Description:	Not reported
Incident Name:	Not reported
Incident Referred To:	Not reported
Incident Region:	Not reported
Incident Telephone:	Not reported
Incident Date:	Not reported
Incident time:	Not reported
Incident ITM:	Not reported
Comments:	Not reported
Date A310 Letter Printed:	Not reported
Date Local Authority Was Notified:	Not reported
Date Updated:	Not reported
Date Report Faxed to Local Authority:	Not reported
Local Authority Notification Date:	Not reported
Rep Receive Date:	11/11/2010
Reporter Type:	Other
Reporter Name:	REDACTED
Reporter Title:	REDACTED
Reporter Org:	REDACTED
Reporter Address:	Not reported
Reporter City,St,Zip:	Not reported
Reporter County:	Not reported
Incident Status:	Terminated
Incident Category:	Other
Incident Source:	CARLOS SERPA
Incident Address:	302 SECAUSUS RD
Incident Address 2:	Not reported
Incident City,St,Zip:	Secaucus Town, NJ
Incident County:	Hudson
DEP Requested:	No
Confidential:	Not reported
Notify Type:	Not reported
Road Closed:	No
Direction:	Not reported
Responsible Party:	Not reported
Responsible Party Name:	Not reported
Responsible Party Contact:	Not reported
Responsible Party Title:	Not reported

Map ID
Direction
Distance
Elevation

MAP FINDINGS

Site

Database(s)

EDR ID Number
EPA ID Number

302 SECAUCUS RD (Continued)

S110680954

Responsible Party Phone: Not reported
Responsible Party Street: Not reported
Responsible Party County: Not reported
Responsible Party City,St,Zip: Not reported
Memo. Of Understanding: Not reported
Drill/trng Exercise: Not reported
Hazardous: Not reported

**350
ESE
1/2-1
0.905 mi.
4776 ft.**

**103 SHIPPEN ST.
WEEHAWKEN TWP, NJ 07086**

**NJ SHWS S110513370
NJ Release N/A**

**Relative:
Higher**

SHWS:
Site ID: 468401
Status: Closed
Home Owner: Yes
PI Number: 591087

**Actual:
168 ft.**

Detail As Of April 2012:
X Coord Site: Not reported
X Coord PI: Not reported
Y Coord Site: Not reported
Y Coord PI: Not reported

NJ Release:
Facility Type: Residential
Facility Phone: Not reported
Incident Date: 06/09/2010
Incident Time: Not reported
TD Log #: 353989
Case Number: 10-06-09-1017-41
Date Received: 06/09/2010
Nature of Incident: Not reported
Operator: Not reported
Incident Type: Underground Storage Tank
Incident Location: RESIDENCE
Location: Not reported
Other Location: Not reported
Contact Name: Not reported
Caller Name: Not reported
Caller Title: Not reported
Caller Address: Not reported
Caller City,St,Zip: Not reported
Caller Telephone: Not reported
Substance(s): Not reported
Substance Type: Not reported
Substance Identity: Not reported
CAS Number: Not reported
A310 Letter: Not reported
TCPA Chemical: Not reported
Hazrds Material: Not reported
COMU: Not reported
Ref. Code: Not reported
Amt Released: Not reported
Contained: Not reported
Release Type: Not reported

Map ID
Direction
Distance
Elevation

MAP FINDINGS

Site

Database(s)

EDR ID Number
EPA ID Number

(Continued)

S110513370

Release VE:	Not reported
Injuries:	No
Public Exposure:	No
Facility Evacuation:	No
Police at Scene:	No
Firemen at Scene:	No
Contamination of:	Not reported
Receiving Water:	Not reported
Status at Spill:	Not reported
NJ Spill Date:	Not reported
NJ Spill Time:	Not reported
NJ Spill Name:	Not reported
NJ Spill Title:	Not reported
NJ Spill Phone:	Not reported
Other Date:	Not reported
Other Time:	Not reported
Other Name:	Not reported
Other Title:	Not reported
Other Telephone:	Not reported
Public Evacuation:	No
Assistance Requested:	Not reported
Wind Direction/Speed:	Not reported
Local Municipality Notified:	Not reported
Local Municipality Name:	Not reported
Local Municipality Title:	Not reported
Local Municipality Telephone:	Not reported
Local Municipality Date:	Not reported
Local Municipality Time:	Not reported
Incident Description:	Not reported
Incident Name:	Not reported
Incident Referred To:	Not reported
Incident Region:	Not reported
Incident Telephone:	Not reported
Incident Date:	Not reported
Incident time:	Not reported
Incident ITM:	Not reported
Comments:	Not reported
Date A310 Letter Printed:	Not reported
Date Local Authority Was Notified:	Not reported
Date Updated:	Not reported
Date Report Faxed to Local Authority:	Not reported
Local Authority Notification Date:	Not reported
Rep Receive Date:	06/09/2010
Reporter Type:	Other
Reporter Name:	REDACTED
Reporter Title:	REDACTED
Reporter Org:	REDACTED
Reporter Address:	Not reported
Reporter City,St,Zip:	Not reported
Reporter County:	Not reported
Incident Status:	Terminated
Incident Category:	Other
Incident Source:	DARRIN WITTSON
Incident Address:	103 SHIPPEN ST.
Incident Address 2:	Not reported
Incident City,St,Zip:	Weehawken Twp, NJ 07086
Incident County:	Hudson

Map ID
Direction
Distance
Elevation

MAP FINDINGS

Site

Database(s)

EDR ID Number
EPA ID Number

(Continued)

S110513370

DEP Requested: No
Confidential: Not reported
Notify Type: Not reported
Road Closed: No
Direction: Not reported
Responsible Party: Not reported
Responsible Party Name: Not reported
Responsible Party Contact: Not reported
Responsible Party Title: Not reported
Responsible Party Phone: Not reported
Responsible Party Street: Not reported
Responsible Party County: Not reported
Responsible Party City,St,Zip: Not reported
Memo. Of Understanding: Not reported
Drill/trng Exercise: Not reported
Hazardous: Not reported

351
SSE
1/2-1
0.907 mi.
4788 ft.

319 8TH STREET
319 8TH ST
UNION CITY, NJ 07070

NJ SHWS 1006992504
NJ HIST HWS N/A
NJ VCP
NJ NJEMS

Relative:
Higher

SHWS:
Site ID: 91760
Status: Closed
Home Owner: Yes
PI Number: 129702

Actual:
175 ft.

Detail As Of April 2012:
X Coord Site: Not reported
X Coord PI: Not reported
Y Coord Site: Not reported
Y Coord PI: Not reported

HIST SHWS:
Case Status: Active
Status Date: 1/8/2002
Case ID: 129702
Contact: Bureau of Field Operations - Northern
Sub Section Label: A: Sites with On-Site Sources of Contamination
Site Municipality: 0910
Remedial Level Code: C2
Classification exception area dt: None
Classification exception area dt: Not reported
Deed Notice Status: None
Deed Notice Date: Not reported
Engineering Control Status: None
Engineering Control Date: Not reported
National Priorities List Status: Not reported
National Priorities List Date: Not reported
X Coordinate: 620459
Y Coordinate: 700766
Coordinate System: NJ State Plane (NAD83) - USFEET

VCP:
Incident Number: 01-10-16-1138-06

Map ID
Direction
Distance
Elevation

MAP FINDINGS

Site

Database(s)

EDR ID Number
EPA ID Number

319 8TH STREET (Continued)

1006992504

MOA Execution Date: 12/07/2001
Type Of Vcp File: HISTORICAL
Pi Number: Not reported
Case Type(Case Type): Not reported
Case Contact: Department Not reported
Case Contact Name: Not reported
Case Contact: Organization Not reported
Case Contact: Address: Line1 Not reported
Case Contact: Address: Line2 Not reported
Case Contact: Address: Line3 Not reported
Case Contact City,St,Zip: Not reported

NJEMS:

Site Id: 91760
Municipality: UNION CITY
Municipality Name From Spatial Overlay: UNION CITY
GNIS Civil Code For Municipality: 885424
Municipal Code (NJ-1040): 0910
X Coord: 620263
Y Coord: 700776
Coord System: NJ STATE PLANE (NAD83) - USFEET
Coord Type: GIS Parcel Centroid
Coord Origin: DEP-GIS
State Standard Numeric Code From Spatial Overlay: 0910
Unique Feature Number For Municipality From Spatial Overlay: Not reported
Eleven Digit Hydrologic Unit Code From Spatial Overlay: 02030101170
Fourteen Digit Hydrologic Unit Code From Spatial Overlay: 02030101170010
Watershed Management Area Number From Spatial Overlay: 05
Watershed Management Area Name From Spatial Overlay: Hackensack, Hudson, and Pascack
Water Region Code From Spatial Overlay: 1
Water Region Name From Spatial Overlay: Northeast
Sub Watershed Name From Overlay: Hudson River
Watershed Name From Spatial Overlay: Hudson River

CF352
South
1/2-1
0.910 mi.
4804 ft.

39 LEONARD ST.
JERSEY CITY, NJ 07307

NJ SHWS S109214321
NJ Release N/A

Site 2 of 2 in cluster CF

Relative:
Higher

SHWS:
Site ID: 488868
Status: Closed
Home Owner: Yes
PI Number: 616514

Actual:
166 ft.

Detail As Of April 2012:

X Coord Site: Not reported
X Coord PI: Not reported
Y Coord Site: Not reported
Y Coord PI: Not reported

NJ Release:

Facility Type: Residential
Facility Phone: Not reported
Incident Date: 11/28/2007
Incident Time: Not reported

Map ID
Direction
Distance
Elevation

MAP FINDINGS

Site

Database(s)

EDR ID Number
EPA ID Number

(Continued)

S109214321

TD Log #: 256572
Case Number: 07-11-28-1132-37
Date Received: 11/28/2007
Nature of Incident: Not reported
Operator: Not reported
Incident Type: Underground Storage Tank
Incident Location: RESIDENCE
Location: Not reported
Other Location: Not reported
Contact Name: Not reported
Caller Name: Not reported
Caller Title: Not reported
Caller Address: Not reported
Caller City,St,Zip: Not reported
Caller Telephone: Not reported
Substance(s): Not reported
Substance Type: Not reported
Substance Identity: Not reported
CAS Number: Not reported
A310 Letter: Not reported
TCPA Chemical: Not reported
Hazrds Material: Not reported
COMU: Not reported
Ref. Code: Not reported
Amt Released: Not reported
Contained: Not reported
Release Type: Not reported
Release VE: Not reported
Injuries: No
Public Exposure: No
Facility Evacuation: No
Police at Scene: No
Firemen at Scene: No
Contamination of: Not reported
Receiving Water: Not reported
Status at Spill: Not reported
NJ Spill Date: Not reported
NJ Spill Time: Not reported
NJ Spill Name: Not reported
NJ Spill Title: Not reported
NJ Spill Phone: Not reported
Other Date: Not reported
Other Time: Not reported
Other Name: Not reported
Other Title: Not reported
Other Telephone: Not reported
Public Evacuation: No
Assistance Requested: Not reported
Wind Direction/Speed: Not reported
Local Municipality Notified: Not reported
Local Municipality Name: Not reported
Local Municipality Title: Not reported
Local Municipality Telephone: Not reported
Local Municipality Date: Not reported
Local Municipality Time: Not reported
Incident Description: Not reported
Incident Name: Not reported

Map ID
Direction
Distance
Elevation

MAP FINDINGS

Site

Database(s)

EDR ID Number
EPA ID Number

(Continued)

S109214321

Incident Referred To: Not reported
Incident Region: Not reported
Incident Telephone: Not reported
Incident Date: Not reported
Incident time: Not reported
Incident ITM: Not reported
Comments: Not reported
Date A310 Letter Printed: Not reported
Date Local Authority Was Notified: Not reported
Date Updated: Not reported
Date Report Faxed to Local Authority: Not reported
Local Authority Notification Date: Not reported
Rep Receive Date: 11/28/2007
Reporter Type: Other
Reporter Name: REDACTED
Reporter Title: REDACTED
Reporter Org: REDACTED
Reporter Address: Not reported
Reporter City,St,Zip: Not reported
Reporter County: Not reported
Incident Status: Terminated
Incident Category: Other
Incident Source: ROSA ESPOSITO
Incident Address: 39 LEONARD ST.
Incident Address 2: Not reported
Incident City,St,Zip: Jersey City, NJ 07307
Incident County: Hudson
DEP Requested: No
Confidential: Not reported
Notify Type: Not reported
Road Closed: No
Direction: Not reported
Responsible Party: Not reported
Responsible Party Name: Not reported
Responsible Party Contact: Not reported
Responsible Party Title: Not reported
Responsible Party Phone: Not reported
Responsible Party Street: Not reported
Responsible Party County: Not reported
Responsible Party City,St,Zip: Not reported
Memo. Of Understanding: Not reported
Drill/trng Exercise: Not reported
Hazardous: Not reported

CG353 450 GREGORY AVENUE
ESE 450 GREGORY AVE
1/2-1 WEEHAWKEN TWP, NJ 07086
0.910 mi.
4805 ft. Site 1 of 2 in cluster CG

NJ SHWS S108254743
NJ VCP N/A
NJ NJEMS

Relative: SHWS:
Higher Site ID: 230489
Status: Closed
Actual: Home Owner: Yes
160 ft. PI Number: 301579

Detail As Of April 2012:
X Coord Site: Not reported

Map ID
Direction
Distance
Elevation

MAP FINDINGS

Site

Database(s)

EDR ID Number
EPA ID Number

450 GREGORY AVENUE (Continued)

S108254743

X Coord Pl: Not reported
Y Coord Site: Not reported
Y Coord Pl: Not reported

VCP:

Incident Number: 05-10-31-1643-24
MOA Execution Date: 11/21/2006
Type Of Vcp File: CURRENT
Pi Number: 301579
Case Type(Case Type): MOA
Case Contact: Department Not reported
Case Contact Name: HECTOR O ZAYAS
Case Contact: Organization Not reported
Case Contact: Address: Line1 1 RUTGERS PL
Case Contact: Address: Line2 Not reported
Case Contact: Address: Line3 Not reported
Case Contact City,St,Zip: Upper Montclair, NJ 07043

NJEMS:

Site Id: 230489
Municipality: WEEHAWKEN TWP
Municipality Name From Spatial Overlay: WEEHAWKEN TWP
GNIS Civil Code For Municipality: 882224
Municipal Code (NJ-1040): 0911
X Coord: 623097
Y Coord: 703379
Coord System: NJ STATE PLANE (NAD83) - USFEET
Coord Type: GIS Parcel Centroid
Coord Orign: DEP-GIS
State Standard Numeric Code From Spatial Overlay: 0911
Unique Feature Number For Municipality From Spatial Overlay: Not reported
Eleven Digit Hydrologic Unit Code From Spatial Overlay: 02030101170
Fourteen Digit Hydrologic Unit Code From Spatial Overlay: 02030101170010
Watershed Management Area Number From Spatial Overlay: 05
Watershed Management Area Name From Spatial Overlay: Hackensack, Hudson, and Pascack
Water Region Code From Spatial Overlay: 1
Water Region Name From Spatial Overlay: Northeast
Sub Watershed Name From Overlay: Hudson River
Watershed Name From Spatial Overlay: Hudson River

CH354 135 1/2 GRACE STREET
SSW 135 GRACE ST
1/2-1 JERSEY CITY, NJ 07307
0.910 mi.
4805 ft. Site 1 of 2 in cluster CH

FINDS 1010556711
NJ SHWS N/A
NJ NJEMS

Relative:
Higher

FINDS:

Registry ID: 110032542773

Actual:
157 ft.

Environmental Interest/Information System
NJ-NJEMS (New Jersey - New Jersey Environmental Management System).
The Department of Environmental Protection (NJDEP) manages large
databases of environmental information in this integrated system.

Map ID
Direction
Distance
Elevation

MAP FINDINGS

EDR ID Number
EPA ID Number

135 1/2 GRACE STREET (Continued)

1010556711

SHWS:

Site ID: 171097
Status: Pending
Home Owner: Yes
PI Number: 224838

Detail As Of April 2012:

X Coord Site: 617321
X Coord PI: 617321
Y Coord Site: 700545
Y Coord PI: 700545

NJEMS:

Site Id: 171097
Municipality: JERSEY CITY
Municipality Name From Spatial Overlay: JERSEY CITY
GNIS Civil Code For Municipality: 885264
Municipal Code (NJ-1040): 0906
X Coord: 617321
Y Coord: 700545
Coord System: NJ STATE PLANE (NAD83) - USFEET
Coord Type: Exact Address Match
Coord Origin: DEP-GIS
State Standard Numeric Code From Spatial Overlay: 0906
Unique Feature Number For Municipality From Spatial Overlay: Not reported
Eleven Digit Hydrologic Unit Code From Spatial Overlay: 02030103180
Fourteen Digit Hydrologic Unit Code From Spatial Overlay: 02030103180100
Watershed Management Area Number From Spatial Overlay: 05
Watershed Management Area Name From Spatial Overlay: Hackensack, Hudson, and Pascack
Water Region Code From Spatial Overlay: 1
Water Region Name From Spatial Overlay: Northeast
Sub Watershed Name From Overlay: Hackensack R (below Amtrak bridge)
Watershed Name From Spatial Overlay: Hackensack R (below/incl Hirshfeld Bk)

355
SSW
1/2-1
0.910 mi.
4806 ft.

135 NELSON AVENUE
135 NELSON AVE
JERSEY CITY, NJ 07307

NJ SHWS S106850725
NJ Release N/A
NJ VCP
NJ NJEMS

Relative:
Higher

SHWS:

Site ID: 189743
Status: Closed
Home Owner: Yes
PI Number: 249313

Actual:
126 ft.

Detail As Of April 2012:

X Coord Site: Not reported
X Coord PI: Not reported
Y Coord Site: Not reported
Y Coord PI: Not reported

NJ Release:

Facility Type: Residential
Facility Phone: Not reported
Incident Date: 01/20/2005
Incident Time: Not reported

Map ID
Direction
Distance
Elevation

MAP FINDINGS

Site

Database(s)

EDR ID Number
EPA ID Number

135 NELSON AVENUE (Continued)

S106850725

TD Log #:	128901
Case Number:	05-01-24-1415-06
Date Received:	01/24/2005
Nature of Incident:	Not reported
Operator:	Not reported
Incident Type:	Underground Storage Tank
Incident Location:	RESIDENCE
Location:	Not reported
Other Location:	Not reported
Contact Name:	DEVENDRA PATEL
Caller Name:	Not reported
Caller Title:	Not reported
Caller Address:	Not reported
Caller City,St,Zip:	Not reported
Caller Telephone:	Not reported
Substance(s):	Not reported
Substance Type:	Not reported
Substance Identity:	Not reported
CAS Number:	Not reported
A310 Letter:	Not reported
TCPA Chemical:	Not reported
Hazrds Material:	Not reported
COMU:	Not reported
Ref. Code:	Not reported
Amt Released:	Not reported
Contained:	Not reported
Release Type:	Not reported
Release VE:	Not reported
Injuries:	No
Public Exposure:	No
Facility Evacuation:	No
Police at Scene:	No
Firemen at Scene:	No
Contamination of:	Not reported
Receiving Water:	Not reported
Status at Spill:	Not reported
NJ Spill Date:	Not reported
NJ Spill Time:	Not reported
NJ Spill Name:	Not reported
NJ Spill Title:	Not reported
NJ Spill Phone:	Not reported
Other Date:	Not reported
Other Time:	Not reported
Other Name:	Not reported
Other Title:	Not reported
Other Telephone:	Not reported
Public Evacuation:	No
Assistance Requested:	Not reported
Wind Direction/Speed:	Not reported
Local Municipality Notified:	Not reported
Local Municipality Name:	Not reported
Local Municipality Title:	Not reported
Local Municipality Telephone:	Not reported
Local Municipality Date:	Not reported
Local Municipality Time:	Not reported
Incident Description:	Not reported
Incident Name:	Not reported

Map ID
Direction
Distance
Elevation

MAP FINDINGS

Site

Database(s)

EDR ID Number
EPA ID Number

135 NELSON AVENUE (Continued)

S106850725

Incident Referred To: Not reported
Incident Region: Not reported
Incident Telephone: Not reported
Incident Date: Not reported
Incident time: Not reported
Incident ITM: Not reported
Comments: Not reported
Date A310 Letter Printed: Not reported
Date Local Authority Was Notified: Not reported
Date Updated: Not reported
Date Report Faxed to Local Authority: Not reported
Local Authority Notification Date: Not reported
Rep Receive Date: 01/24/2005
Reporter Type: Other
Reporter Name: REDACTED
Reporter Title: REDACTED
Reporter Org: REDACTED
Reporter Address: Not reported
Reporter City,St,Zip: Not reported
Reporter County: Not reported
Incident Status: Terminated
Incident Category: Other
Incident Source: DEVENDRA PATEL
Incident Address: 135 NELSON AVE
Incident Address 2: Not reported
Incident City,St,Zip: Jersey City, NJ 07307
Incident County: Hudson
DEP Requested: No
Confidential: Not reported
Notify Type: Not reported
Road Closed: No
Direction: Not reported
Responsible Party: Not reported
Responsible Party Name: Not reported
Responsible Party Contact: Not reported
Responsible Party Title: Not reported
Responsible Party Phone: Not reported
Responsible Party Street: Not reported
Responsible Party County: Not reported
Responsible Party City,St,Zip: Not reported
Memo. Of Understanding: Not reported
Drill/trng Exercise: Not reported
Hazardous: Not reported

VCP:

Incident Number: 05-01-24-1415-06
MOA Execution Date: 03/02/2007
Type Of Vcp File: CURRENT
Pi Number: 249313
Case Type(Case Type): MOA
Case Contact: Department Not reported
Case Contact Name: DEVENDRA PATEL
Case Contact: Organization Not reported
Case Contact: Address: Line1 135 NELSON AVE
Case Contact: Address: Line2 Not reported
Case Contact: Address: Line3 Not reported
Case Contact City,St,Zip: Jersey City, NJ 073073915

Map ID
Direction
Distance
Elevation

MAP FINDINGS

Site

Database(s)

EDR ID Number
EPA ID Number

135 NELSON AVENUE (Continued)

S106850725

Incident Number: 05-01-24-1415-06
MOA Execution Date: 03/16/2005
Type Of Vcp File: HISTORICAL
Pi Number: Not reported
Case Type(Case Type): Not reported
Case Contact: Department Not reported
Case Contact Name: Not reported
Case Contact: Organization Not reported
Case Contact: Address: Line1 Not reported
Case Contact: Address: Line2 Not reported
Case Contact: Address: Line3 Not reported
Case Contact City,St,Zip: Not reported

NJEMS:

Site Id: 189743
Municipality: JERSEY CITY
Municipality Name From Spatial Overlay: JERSEY CITY
GNIS Civil Code For Municipality: 885264
Municipal Code (NJ-1040): 0906
X Coord: 616746
Y Coord: 700857
Coord System: NJ STATE PLANE (NAD83) - USFEET
Coord Type: Approx. Addr. Match
Coord Origin: DEP-GIS
State Standard Numeric Code From Spatial Overlay: 0906
Unique Feature Number For Municipality From Spatial Overlay: Not reported
Eleven Digit Hydrologic Unit Code From Spatial Overlay: 02030103180
Fourteen Digit Hydrologic Unit Code From Spatial Overlay: 02030103180100
Watershed Management Area Number From Spatial Overlay: 05
Watershed Management Area Name From Spatial Overlay: Hackensack, Hudson, and Pascack
Water Region Code From Spatial Overlay: 1
Water Region Name From Spatial Overlay: Northeast
Sub Watershed Name From Overlay: Hackensack R (below Amtrak bridge)
Watershed Name From Spatial Overlay: Hackensack R (below/incl Hirshfeld Bk)

356
NE
1/2-1
0.912 mi.
4813 ft.

AMBASSADOR VETERINARY HOSPITAL
3712 3714 KENNEDY BLVD
UNION CITY, NJ 07087

FINDS **1006997303**
NJ SHWS **N/A**
NJ HIST HWS
NJ BROWNFIELDS
NJ NJEMS

Relative:
Higher

FINDS:

Registry ID: 110029947752

Actual:
169 ft.

Environmental Interest/Information System
NJ-NJEMS (New Jersey - New Jersey Environmental Management System).
The Department of Environmental Protection (NJDEP) manages large
databases of environmental information in this integrated system.

SHWS:

Site ID: 129626
Status: Closed
Home Owner: No
PI Number: 172194

Map ID
Direction
Distance
Elevation

MAP FINDINGS

Site

Database(s)

EDR ID Number
EPA ID Number

AMBASSADOR VETERINARY HOSPITAL (Continued)

1006997303

Detail As Of April 2012:

X Coord Site:	Not reported
X Coord PI:	Not reported
Y Coord Site:	Not reported
Y Coord PI:	Not reported

HIST SHWS:

Case Status:	Active
Status Date:	8/23/2005
Case ID:	172194
Contact:	Bureau of Field Operations - Northern
Sub Section Label:	A: Sites with On-Site Sources of Contamination
Site Municipality:	0910
Remedial Level Code:	C2
Classification exception area dt:	None
Classification exception area dt:	Not reported
Deed Notice Status:	None
Deed Notice Date:	Not reported
Engineering Control Status:	None
Engineering Control Date:	Not reported
National Priorities List Status:	Not reported
National Priorities List Date:	Not reported
X Coordinate:	622476
Y Coordinate:	708079
Coordinate System:	NJ State Plane (NAD83) - USFEET

BROWNFIELDS:

Price:	Not reported
Assessed Value:	Not reported
Property Size:	Unknown
Annual Taxes:	Not reported
Representative Address:	Not reported
Representative City/State/Zip:	Not reported
Submitter Name:	Not reported
Submitter Address1:	Not reported
Submitter Address2:	Not reported
Submitter City:	Not reported
Submitte rState:	Not reported
Submitter Zip:	Not reported
Submitter Email:	Not reported
Submitter Phone:	Not reported
Transaction Type:	Not reported
Transfer Type:	Not reported
Site Number:	7309
X Coordinate:	622476
Y Coordinate:	708079
Coord:	622476:708079
AutoID:	6153
Ownership Type:	unknown
Ownership:	DEP Case
PStatus:	DEP Case
PI Number:	172194
CSL ID Number:	Not reported
Owner Name:	Not reported
Owner Address + Owner Street:	Not reported
Owner City:	Not reported

Map ID
Direction
Distance
Elevation

MAP FINDINGS

Site

Database(s)

EDR ID Number
EPA ID Number

AMBASSADOR VETERINARY HOSPITAL (Continued)

1006997303

Owner State:	Not reported
Owner Zip Code:	Not reported
Owner County:	Not reported
Owner Phone:	9999999999
Owner Fax:	9999999999
Owner Email:	Not reported
Owner Organization:	Not reported
Authorized Representative:	Not reported
Auth Rep Relation to Owner:	Not reported
Municipal Contact Name:	Not reported
Municipal Contact Street:	Not reported
Municipal Contact City:	Not reported
Municipal Contact State:	Not reported
Municipal Contact Zip Code:	Not reported
Municipal Contact Phone:	9999999999
Municipal Contact Fax:	9999999999
Municipal Contact Email:	Not reported
Department:	Not reported
Municipal Contact Title:	Not reported
Contact Relation to Owner:	Not reported
Current Zoning:	Not reported
Proposed Zoning:	Not reported
Copy of Title Insurance:	Not reported
Municode:	0910
Block:	Not reported
Lot:	Not reported
Development Plan Completed:	Unknown
Market Study Completed:	Unknown
Current Activity:	Not reported
Current Operations:	Not reported
Prior Operations:	Not reported
Deed Restrictions:	Unknown
Easements:	Unknown
Buildings:	Not reported
Condition of Buildings:	Not reported
Square Footage:	Not reported
Total Buildable Space:	Not reported
Lease Price:	Not reported
Tax Certificate:	Unknown
Tax Lien:	Unknown
Other Liens/Judgements:	No
Traffic Study:	Unknown
Road Access:	Not reported
Waterfront Access:	Unknown
Airport Access:	Unknown
Public Transportation Access:	Unknown
Major Highway Name:	Not reported
Major Highway Interchange:	Not reported
Major Highway Miles Away:	Not reported
Local Highway Name:	Not reported
Local Highway Interchange:	Not reported
Local Highway Miles Away:	Not reported
Rail Type:	Not reported
Rail Name:	Not reported
Rail Station:	Not reported
Rail Miles Away:	Not reported
Public Water:	Unknown

Map ID
Direction
Distance
Elevation

MAP FINDINGS

Site

Database(s)

EDR ID Number
EPA ID Number

AMBASSADOR VETERINARY HOSPITAL (Continued)

1006997303

Electric:	Unknown
Gas:	Unknown
Public Sewer:	Unknown
Telephone:	Unknown
Cable:	Unknown
Fiber Optics:	Unknown
Wetlands:	No
Sensitive Ecosystems/Habitats:	No
Endangered Species:	No
Historic/Archeological Site:	No
100 Year Flood Plain:	No
500 Year Flood Plain:	No
Environmental Report Copies:	Yes
List Containing Site:	Not reported
Preliminary Assessment:	No
Site Investigation:	No
Remedial Investigation:	No
Remedial Action Workplan:	No
Voluntary Cleanup Program:	No
Environmental Litigation:	No
Remediation In Progress:	Yes
Remediation Estimated Complete Date:	Not reported
Regulatory sign-off:	No
Regulatory Sign-Off Description:	Not reported
Other Incentives:	No
Low Interest Rates:	No
HDSRF Grants:	No
TIF:	No
HDSRF Loans:	No
USA Loans:	No
USA Grants:	No
Designated Redevelopment Area:	No
Environmental Opportunity Zone:	No
Tax Rebate or Abatement:	No
Empowerment Zone (Federal):	No
Urban Coordinating Council Neighborhood:	No
Enterprise Community (Federal):	No
Urban Enterprise Zone:	No
Additional Comments:	1) Assigned to Program,8/23/2005 2) C2: Formal Design - Known Source or Release with GW Contamination established 12/13/2005
County_int_FK:	9
Municipality_int_FK:	256
Planning Area Designation:	Planning Area 1
Authorized Representative Email:	Not reported
Authorized Representative Phone:	9999999999
General Comments:	Not reported

NJEMS:

Site Id:	129626
Municipality:	UNION CITY
Municipality Name From Spatial Overlay:	UNION CITY
GNIS Civil Code For Municipality:	885424
Municipal Code (NJ-1040):	0910
X Coord:	622476
Y Coord:	708079
Coord System:	NJ STATE PLANE (NAD83) - USFEET
Coord Type:	Hard Copy Map

Map ID
Direction
Distance
Elevation

MAP FINDINGS

Site

Database(s)

EDR ID Number
EPA ID Number

AMBASSADOR VETERINARY HOSPITAL (Continued)

1006997303

Coord Origin:	DEP-Program
State Standard Numeric Code From Spatial Overlay:	0910
Unique Feature Number For Municipality From Spatial Overlay:	Not reported
Eleven Digit Hydrologic Unit Code From Spatial Overlay:	02030103180
Fourteen Digit Hydrologic Unit Code From Spatial Overlay:	02030103180080
Watershed Management Area Number From Spatial Overlay:	05
Watershed Management Area Name From Spatial Overlay:	Hackensack, Hudson, and Pascack
Water Region Code From Spatial Overlay:	1
Water Region Name From Spatial Overlay:	Northeast
Sub Watershed Name From Overlay:	Hackensack R (Rt 3 to Bellmans Ck)
Watershed Name From Spatial Overlay:	Hackensack R (below/incl Hirshfeld Bk)

CH357 **125 GRACE STREET**
SSW **125 GRACE ST**
1/2-1 **JERSEY CITY, NJ**
0.913 mi.
4820 ft. **Site 2 of 2 in cluster CH**

NJ SHWS **S117236194**
N/A

Relative: Higher	SHWS:	
	Site ID:	521065
	Status:	Closed
	Home Owner:	Yes
Actual: 160 ft.	PI Number:	654426
	Detail As Of April 2012:	
	X Coord Site:	Not reported
	X Coord PI:	Not reported
	Y Coord Site:	Not reported
	Y Coord PI:	Not reported

358 **507 5TH STREET PROPERTY**
South **507 5TH ST**
1/2-1 **UNION CITY, NJ**
0.914 mi.
4826 ft.

NJ SHWS **S113659038**
NJ Release **N/A**

Relative: Higher	SHWS:	
	Site ID:	474561
	Status:	Closed
	Home Owner:	Yes
Actual: 180 ft.	PI Number:	598568
	Detail As Of April 2012:	
	X Coord Site:	Not reported
	X Coord PI:	Not reported
	Y Coord Site:	Not reported
	Y Coord PI:	Not reported

NJ Release:	
Facility Type:	Residential
Facility Phone:	Not reported
Incident Date:	12/13/2012
Incident Time:	Not reported
TD Log #:	453381
Case Number:	12-12-13-1140-38
Date Received:	12/13/2012
Nature of Incident:	Not reported

Map ID
Direction
Distance
Elevation

MAP FINDINGS

Site

Database(s)

EDR ID Number
EPA ID Number

507 5TH STREET PROPERTY (Continued)

S113659038

Operator:	Not reported
Incident Type:	Underground Storage Tank
Incident Location:	RESIDENCE
Location:	Not reported
Other Location:	Not reported
Contact Name:	DONALD CALLWOOD
Caller Name:	Not reported
Caller Title:	Not reported
Caller Address:	Not reported
Caller City,St,Zip:	Not reported
Caller Telephone:	Not reported
Substance(s):	Not reported
Substance Type:	Not reported
Substance Identity:	Not reported
CAS Number:	Not reported
A310 Letter:	Not reported
TCPA Chemical:	Not reported
Hazrds Material:	Not reported
COMU:	Not reported
Ref. Code:	Not reported
Amt Released:	Not reported
Contained:	Not reported
Release Type:	Not reported
Release VE:	Not reported
Injuries:	No
Public Exposure:	No
Facility Evacuation:	No
Police at Scene:	No
Firemen at Scene:	No
Contamination of:	Not reported
Receiving Water:	Not reported
Status at Spill:	Not reported
NJ Spill Date:	Not reported
NJ Spill Time:	Not reported
NJ Spill Name:	Not reported
NJ Spill Title:	Not reported
NJ Spill Phone:	Not reported
Other Date:	Not reported
Other Time:	Not reported
Other Name:	Not reported
Other Title:	Not reported
Other Telephone:	Not reported
Public Evacuation:	No
Assistance Requested:	Not reported
Wind Direction/Speed:	Not reported
Local Municipality Notified:	Not reported
Local Municipality Name:	Not reported
Local Municipality Title:	Not reported
Local Municipality Telephone:	Not reported
Local Municipality Date:	Not reported
Local Municipality Time:	Not reported
Incident Description:	Not reported
Incident Name:	Not reported
Incident Referred To:	Not reported
Incident Region:	Not reported
Incident Telephone:	Not reported
Incident Date:	Not reported

Map ID
Direction
Distance
Elevation

MAP FINDINGS

Site

Database(s)

EDR ID Number
EPA ID Number

507 5TH STREET PROPERTY (Continued)

S113659038

Incident time: Not reported
Incident ITM: Not reported
Comments: Not reported
Date A310 Letter Printed: Not reported
Date Local Authority Was Notified: Not reported
Date Updated: Not reported
Date Report Faxed to Local Authority: Not reported
Local Authority Notification Date: Not reported
Rep Receive Date: 12/13/2012
Reporter Type: Other
Reporter Name: REDACTED
Reporter Title: REDACTED
Reporter Org: REDACTED
Reporter Address: Not reported
Reporter City,St,Zip: Not reported
Reporter County: Not reported
Incident Status: Terminated
Incident Category: Other
Incident Source: DONALD CALLWOOD
Incident Address: PO BOX 766
Incident Address 2: Not reported
Incident City,St,Zip: Paramus Boro, NJ 07653
Incident County: Bergen
DEP Requested: No
Confidential: Not reported
Notify Type: Not reported
Road Closed: No
Direction: Not reported
Responsible Party: Not reported
Responsible Party Name: Not reported
Responsible Party Contact: Not reported
Responsible Party Title: Not reported
Responsible Party Phone: Not reported
Responsible Party Street: Not reported
Responsible Party County: Not reported
Responsible Party City,St,Zip: Not reported
Memo. Of Understanding: Not reported
Drill/trng Exercise: Not reported
Hazardous: Not reported

359
South
1/2-1
0.915 mi.
4832 ft.

CONSOLIDATED LAUNDRIES
601 4TH ST
UNION CITY, NJ 07087

FINDS **1006985543**
NJ SHWS **N/A**
NJ Release
NJ NJEMS

Relative:
Higher

FINDS:

Registry ID: 110029583378

Actual:
171 ft.

Environmental Interest/Information System
NJ-NJEMS (New Jersey - New Jersey Environmental Management System).
The Department of Environmental Protection (NJDEP) manages large
databases of environmental information in this integrated system.

SHWS:

Map ID
Direction
Distance
Elevation

MAP FINDINGS

Site

Database(s)

EDR ID Number
EPA ID Number

CONSOLIDATED LAUNDRIES (Continued)

1006985543

Site ID: 52783
Status: Closed
Home Owner: No
PI Number: 020251

Detail As Of April 2012:

X Coord Site: Not reported
X Coord PI: Not reported
Y Coord Site: Not reported
Y Coord PI: Not reported

NJ Release:

Facility Type: Commercial
Facility Phone: NONE
Incident Date: 10/31/1991
Incident Time: 1430
TD Log #: 17260
Case Number: 91-10-31-1555-55
Date Received: 10/31/1991
Nature of Incident: Facility
Operator: JOES
Incident Type: Not reported
Incident Location: Not reported
Location: Facility
Other Location: Not reported
Contact Name: Not reported
Caller Name: REDACTED
Caller Title: Not reported
Caller Address: Not reported
Caller City,St,Zip: Not reported
Caller Telephone: Not reported
Substance(s): DIESEL FUEL
Substance Type: Liquid
Substance Identity: Known
CAS Number: Not reported
A310 Letter: Yes
TCPA Chemical: No
Hazrds Material: Yes
COMU: 0910
Ref. Code: 099
Amt Released: 25 GAL
Contained: Yes
Release Type: Terminated
Release VE: Estimate
Injuries: No
Public Exposure: No
Facility Evacuation: No
Police at Scene: Yes
Firemen at Scene: Yes
Contamination of: Land
Receiving Water: Not reported
Status at Spill: 2000 GAL TANK WAS REMOVED,SOIL CONTAMINATION DUE TO SMALL SPILL ON REMOVAL,CLEANUP UNDERWAY...
NJ Spill Date: 1991-10-31 00:00:00
NJ Spill Time: Not reported
NJ Spill Name: OEM
NJ Spill Title: Not reported

Map ID
Direction
Distance
Elevation

MAP FINDINGS

Site

Database(s)

EDR ID Number
EPA ID Number

CONSOLIDATED LAUNDRIES (Continued)

1006985543

NJ Spill Phone: 609-882-2000
Other Date: Not reported
Other Time: Not reported
Other Name: Not reported
Other Title: Not reported
Other Telephone: Not reported
Public Evacuation: No
Assistance Requested: No
Wind Direction/Speed: Not reported
Local Municipality Notified: Not reported
Local Municipality Name: UNION CITY
Local Municipality Title: DISP 180
Local Municipality Telephone: 201-865-1111
Local Municipality Date: 10/31/1991
Local Municipality Time: 1602
Incident Description: L.U.S.T.
Incident Name: Not reported
Incident Referred To: DRPSR
Incident Region: HQ1
Incident Telephone: MAILED
Incident Date: 10/31/1991
Incident time: Not reported
Incident ITM: M
Comments: Not reported
Date A310 Letter Printed: Not reported
Date Local Authority Was Notified: Not reported
Date Updated: Not reported
Date Report Faxed to Local Authority: Not reported
Local Authority Notification Date: Not reported
Rep Receive Date: Not reported
Reporter Type: Not reported
Reporter Name: Not reported
Reporter Title: Not reported
Reporter Org: Not reported
Reporter Address: Not reported
Reporter City,St,Zip: Not reported
Reporter County: Not reported
Incident Status: Not reported
Incident Category: Not reported
Incident Source: Not reported
Incident Address: Not reported
Incident Address 2: Not reported
Incident City,St,Zip: Not reported
Incident County: Not reported
DEP Requested: Not reported
Confidential: Not reported
Notify Type: Not reported
Road Closed: Not reported
Direction: Not reported
Responsible Party: Known
Responsible Party Name: CONSOLIDATED LAUNDRI
Responsible Party Contact: MR NELSON
Responsible Party Title: ENV ENG
Responsible Party Phone: 201-659-8706
Responsible Party Street: 601 4TH ST
Responsible Party County: HUDSON
Responsible Party City,St,Zip: UNION CITY, NJ

Map ID
Direction
Distance
Elevation

MAP FINDINGS

Site

Database(s)

EDR ID Number
EPA ID Number

CONSOLIDATED LAUNDRIES (Continued)

1006985543

Memo. Of Understanding: Not reported
Drill/trng Exercise: Not reported
Hazardous: Not reported

NJEMS:

Site Id: 52783
Municipality: UNION CITY
Municipality Name From Spatial Overlay: UNION CITY
GNIS Civil Code For Municipality: 885424
Municipal Code (NJ-1040): 0910
X Coord: 618974
Y Coord: 700357
Coord System: NJ STATE PLANE (NAD83) - USFEET
Coord Type: Approx. Addr. Match
Coord Orign: DEP-Program
State Standard Numeric Code From Spatial Overlay: 0910
Unique Feature Number For Municipality From Spatial Overlay: Not reported
Eleven Digit Hydrologic Unit Code From Spatial Overlay: 02030103180
Fourteen Digit Hydrologic Unit Code From Spatial Overlay: 02030103180100
Watershed Management Area Number From Spatial Overlay: 05
Watershed Management Area Name From Spatial Overlay: Hackensack, Hudson, and Pascack
Water Region Code From Spatial Overlay: 1
Water Region Name From Spatial Overlay: Northeast
Sub Watershed Name From Overlay: Hackensack R (below Amtrak bridge)
Watershed Name From Spatial Overlay: Hackensack R (below/incl Hirshfeld Bk)

360
SSW
1/2-1
0.918 mi.
4846 ft.

109 GRACE STREET
109 GRACE ST
JERSEY CITY, NJ 07307

NJ SHWS **S106216613**
NJ Release **N/A**
NJ NJEMS

Relative:
Higher

SHWS:
Site ID: 164395
Status: Closed
Home Owner: Yes
PI Number: 216128

Actual:
168 ft.

Detail As Of April 2012:

X Coord Site: Not reported
X Coord PI: Not reported
Y Coord Site: Not reported
Y Coord PI: Not reported

NJ Release:

Facility Type: Residential
Facility Phone: Not reported
Incident Date: 11/05/2003
Incident Time: Not reported
TD Log #: 77220
Case Number: 03-11-05-1306-49
Date Received: 11/05/2003
Nature of Incident: Not reported
Operator: Not reported
Incident Type: Underground Storage Tank
Incident Location: RESID
Location: Not reported

Map ID
Direction
Distance
Elevation

MAP FINDINGS

Site

Database(s)

EDR ID Number
EPA ID Number

109 GRACE STREET (Continued)

S106216613

Other Location:	Not reported
Contact Name:	Not reported
Caller Name:	Not reported
Caller Title:	Not reported
Caller Address:	Not reported
Caller City,St,Zip:	Not reported
Caller Telephone:	Not reported
Substance(s):	Not reported
Substance Type:	Not reported
Substance Identity:	Not reported
CAS Number:	Not reported
A310 Letter:	Not reported
TCPA Chemical:	Not reported
Hazrds Material:	Not reported
COMU:	Not reported
Ref. Code:	Not reported
Amt Released:	Not reported
Contained:	Not reported
Release Type:	Not reported
Release VE:	Not reported
Injuries:	No
Public Exposure:	No
Facility Evacuation:	No
Police at Scene:	No
Firemen at Scene:	No
Contamination of:	Not reported
Receiving Water:	Not reported
Status at Spill:	Not reported
NJ Spill Date:	Not reported
NJ Spill Time:	Not reported
NJ Spill Name:	Not reported
NJ Spill Title:	Not reported
NJ Spill Phone:	Not reported
Other Date:	Not reported
Other Time:	Not reported
Other Name:	Not reported
Other Title:	Not reported
Other Telephone:	Not reported
Public Evacuation:	No
Assistance Requested:	Not reported
Wind Direction/Speed:	Not reported
Local Municipality Notified:	Not reported
Local Municipality Name:	Not reported
Local Municipality Title:	Not reported
Local Municipality Telephone:	Not reported
Local Municipality Date:	Not reported
Local Municipality Time:	Not reported
Incident Description:	Not reported
Incident Name:	Not reported
Incident Referred To:	Not reported
Incident Region:	Not reported
Incident Telephone:	Not reported
Incident Date:	Not reported
Incident time:	Not reported
Incident ITM:	Not reported
Comments:	Not reported
Date A310 Letter Printed:	Not reported

Map ID
Direction
Distance
Elevation

MAP FINDINGS

Site

Database(s)

EDR ID Number
EPA ID Number

109 GRACE STREET (Continued)

S106216613

Date Local Authority Was Notified: Not reported
Date Updated: Not reported
Date Report Faxed to Local Authority: Not reported
Local Authority Notification Date: Not reported
Rep Receive Date: 11/05/2003
Reporter Type: Other
Reporter Name: REDACTED
Reporter Title: REDACTED
Reporter Org: REDACTED
Reporter Address: Not reported
Reporter City,St,Zip: Not reported
Reporter County: Not reported
Incident Status: Terminated
Incident Category: Other
Incident Source: TOM MONACO
Incident Address: 136 POPLAR ST
Incident Address 2: Not reported
Incident City,St,Zip: Jersey City, NJ 07307
Incident County: Hudson
DEP Requested: No
Confidential: Not reported
Notify Type: Not reported
Road Closed: No
Direction: Not reported
Responsible Party: Not reported
Responsible Party Name: Not reported
Responsible Party Contact: Not reported
Responsible Party Title: Not reported
Responsible Party Phone: Not reported
Responsible Party Street: Not reported
Responsible Party County: Not reported
Responsible Party City,St,Zip: Not reported
Memo. Of Understanding: Not reported
Drill/trng Exercise: Not reported
Hazardous: Not reported

NJEMS:

Site Id: 164395
Municipality: JERSEY CITY
Municipality Name From Spatial Overlay: JERSEY CITY
GNIS Civil Code For Municipality: 885264
Municipal Code (NJ-1040): 0906
X Coord: 617564
Y Coord: 700425
Coord System: NJ STATE PLANE (NAD83) - USFEET
Coord Type: Exact Address Match
Coord Origin: DEP-GIS
State Standard Numeric Code From Spatial Overlay: 0906
Unique Feature Number For Municipality From Spatial Overlay: Not reported
Eleven Digit Hydrologic Unit Code From Spatial Overlay: 02030103180
Fourteen Digit Hydrologic Unit Code From Spatial Overlay: 02030103180100
Watershed Management Area Number From Spatial Overlay: 05
Watershed Management Area Name From Spatial Overlay: Hackensack, Hudson, and Pascack
Water Region Code From Spatial Overlay: 1
Water Region Name From Spatial Overlay: Northeast
Sub Watershed Name From Overlay: Hackensack R (below Amtrak bridge)
Watershed Name From Spatial Overlay: Hackensack R (below/incl Hirshfeld Bk)

Map ID
Direction
Distance
Elevation

MAP FINDINGS

Site

Database(s)

EDR ID Number
EPA ID Number

361
South
1/2-1
0.921 mi.
4862 ft.

1176 SUMMIT AVENUE
1176 SUMMIT AVE
JERSEY CITY, NJ 07307

NJ SHWS
NJ Release
NJ VCP
NJ NJEMS

S108771342
N/A

Relative:
Higher

SHWS:

Site ID: 363175
Status: Active
Home Owner: Yes
PI Number: 448691

Actual:
168 ft.

Detail As Of April 2012:

X Coord Site: 617948
X Coord PI: Not reported
Y Coord Site: 700359
Y Coord PI: Not reported

NJ Release:

Facility Type: Residential
Facility Phone: Not reported
Incident Date: 05/02/2007
Incident Time: Not reported
TD Log #: 230693
Case Number: 07-05-02-1246-08
Date Received: 05/02/2007
Nature of Incident: Not reported
Operator: Not reported
Incident Type: Underground Storage Tank
Incident Location: RES
Location: Not reported
Other Location: Not reported
Contact Name: Not reported
Caller Name: Not reported
Caller Title: Not reported
Caller Address: Not reported
Caller City,St,Zip: Not reported
Caller Telephone: Not reported
Substance(s): Not reported
Substance Type: Not reported
Substance Identity: Not reported
CAS Number: Not reported
A310 Letter: Not reported
TCPA Chemical: Not reported
Hazrds Material: Not reported
COMU: Not reported
Ref. Code: Not reported
Amt Released: Not reported
Contained: Not reported
Release Type: Not reported
Release VE: Not reported
Injuries: No
Public Exposure: No
Facility Evacuation: No
Police at Scene: No
Firemen at Scene: No
Contamination of: Not reported
Receiving Water: Not reported
Status at Spill: Not reported

Map ID
Direction
Distance
Elevation

MAP FINDINGS

Site

Database(s)

EDR ID Number
EPA ID Number

1176 SUMMIT AVENUE (Continued)

S108771342

NJ Spill Date:	Not reported
NJ Spill Time:	Not reported
NJ Spill Name:	Not reported
NJ Spill Title:	Not reported
NJ Spill Phone:	Not reported
Other Date:	Not reported
Other Time:	Not reported
Other Name:	Not reported
Other Title:	Not reported
Other Telephone:	Not reported
Public Evacuation:	No
Assistance Requested:	Not reported
Wind Direction/Speed:	Not reported
Local Municipality Notified:	Not reported
Local Municipality Name:	Not reported
Local Municipality Title:	Not reported
Local Municipality Telephone:	Not reported
Local Municipality Date:	Not reported
Local Municipality Time:	Not reported
Incident Description:	Not reported
Incident Name:	Not reported
Incident Referred To:	Not reported
Incident Region:	Not reported
Incident Telephone:	Not reported
Incident Date:	Not reported
Incident time:	Not reported
Incident ITM:	Not reported
Comments:	Not reported
Date A310 Letter Printed:	Not reported
Date Local Authority Was Notified:	Not reported
Date Updated:	Not reported
Date Report Faxed to Local Authority:	Not reported
Local Authority Notification Date:	Not reported
Rep Receive Date:	05/02/2007
Reporter Type:	Other
Reporter Name:	REDACTED
Reporter Title:	REDACTED
Reporter Org:	REDACTED
Reporter Address:	Not reported
Reporter City,St,Zip:	Not reported
Reporter County:	Not reported
Incident Status:	Continuous
Incident Category:	Other
Incident Source:	BRAULIO FERNANDEZ
Incident Address:	178 ARLINGTON AVE
Incident Address 2:	Not reported
Incident City,St,Zip:	Jersey City, NJ 07305
Incident County:	Hudson
DEP Requested:	No
Confidential:	Not reported
Notify Type:	Not reported
Road Closed:	No
Direction:	Not reported
Responsible Party:	Not reported
Responsible Party Name:	Not reported
Responsible Party Contact:	Not reported
Responsible Party Title:	Not reported

Map ID
Direction
Distance
Elevation

MAP FINDINGS

Site

Database(s)

EDR ID Number
EPA ID Number

1176 SUMMIT AVENUE (Continued)

S108771342

Responsible Party Phone: Not reported
Responsible Party Street: Not reported
Responsible Party County: Not reported
Responsible Party City,St,Zip: Not reported
Memo. Of Understanding: Not reported
Drill/trng Exercise: Not reported
Hazardous: Not reported

VCP:

Incident Number: 07-05-02-1246-08
MOA Execution Date: 09/24/2007
Type Of Vcp File: CURRENT
Pi Number: 448691
Case Type(Case Type): MOA
Case Contact: Department Not reported
Case Contact Name: BRAULIO FERNANDEZ
Case Contact: Organization Not reported
Case Contact: Address: Line1 1176 SUMMIT AVE
Case Contact: Address: Line2 Not reported
Case Contact: Address: Line3 Not reported
Case Contact City,St,Zip: Jersey City, NJ 07307

NJEMS:

Site Id: 363175
Municipality: JERSEY CITY
Municipality Name From Spatial Overlay: JERSEY CITY
GNIS Civil Code For Municipality: 885264
Municipal Code (NJ-1040): 0906
X Coord: 617948
Y Coord: 700359
Coord System: NJ STATE PLANE (NAD83) - USFEET
Coord Type: Approx. Addr. Match
Coord Origin: DEP-GIS
State Standard Numeric Code From Spatial Overlay: 0906
Unique Feature Number For Municipality From Spatial Overlay: Not reported
Eleven Digit Hydrologic Unit Code From Spatial Overlay: 02030103180
Fourteen Digit Hydrologic Unit Code From Spatial Overlay: 02030103180100
Watershed Management Area Number From Spatial Overlay: 05
Watershed Management Area Name From Spatial Overlay: Hackensack, Hudson, and Pascack
Water Region Code From Spatial Overlay: 1
Water Region Name From Spatial Overlay: Northeast
Sub Watershed Name From Overlay: Hackensack R (below Amtrak bridge)
Watershed Name From Spatial Overlay: Hackensack R (below/incl Hirshfeld Bk)

362
NNE
1/2-1
0.921 mi.
4863 ft.

WESTCHESTER LACE INCORPORATED
3901 LIBERTY AVENUE
NORTH BERGEN TWP, NJ 07661

NJ SHWS S104716414
NJ Release N/A
NJ ISRA

Relative:
Lower

SHWS:
Site ID: 13877
Status: Active
Home Owner: No
PI Number: G000015627

Actual:
16 ft.

Detail As Of April 2012:

Map ID
Direction
Distance
Elevation

MAP FINDINGS

Site

Database(s)

EDR ID Number
EPA ID Number

WESTCHESTER LACE INCORPORATED (Continued)

S104716414

X Coord Site: 621455
X Coord Pl: 621455
Y Coord Site: 708786
Y Coord Pl: 708786

NJ Release:

Facility Type: Residential
Facility Phone: Not reported
Incident Date: 06/24/1991
Incident Time: 1730
TD Log #: 9183
Case Number: 91-6-24-1927-17
Date Received: 06/24/1991
Nature of Incident: Citizen
Operator: JOYCE
Incident Type: Not reported
Incident Location: Not reported
Location: Other
Other Location: Not reported
Contact Name: Not reported
Caller Name: REDACTED
Caller Title: Not reported
Caller Address: Not reported
Caller City,St,Zip: Not reported
Caller Telephone: Not reported
Substance(s): ODORS
Substance Type: Gas
Substance Identity: Known
CAS Number: Not reported
A310 Letter: No
TCPA Chemical: No
Hazrds Material: No
COMU: 0908
Ref. Code: 001
Amt Released: Not reported
Contained: No
Release Type: Continuous
Release VE: Not reported
Injuries: No
Public Exposure: Yes
Facility Evacuation: No
Police at Scene: No
Firemen at Scene: No
Contamination of: Air
Receiving Water: Not reported
Status at Spill: ODORS AND SMOKE COMING FROM STACK. ACTUALLY MAKES THEM FEEL SICK.
NJ Spill Date: Not reported
NJ Spill Time: Not reported
NJ Spill Name: Not reported
NJ Spill Title: Not reported
NJ Spill Phone: Not reported
Other Date: Not reported
Other Time: Not reported
Other Name: Not reported
Other Title: Not reported
Other Telephone: Not reported
Public Evacuation: No

Map ID
Direction
Distance
Elevation

MAP FINDINGS

Site

Database(s)

EDR ID Number
EPA ID Number

WESTCHESTER LACE INCORPORATED (Continued)

S104716414

Assistance Requested: Yes
Wind Direction/Speed: Not reported
Local Municipality Notified: Not reported
Local Municipality Name: Not reported
Local Municipality Title: Not reported
Local Municipality Telephone: Not reported
Local Municipality Date: Not reported
Local Municipality Time: Not reported
Incident Description: Odors/Smoke/Dust
Incident Name: LES JONES
Incident Referred To: DEQ
Incident Region: ER1
Incident Telephone: Paged,Faxed
Incident Date: 06/24/1991
Incident time: 1942
Incident ITM: T
Incident Name: Not reported
Incident Referred To: DEQ
Incident Region: Metro
Incident Telephone: Faxed
Incident Date: 1991-06-24 00:00:00
Incident Time: Not reported
Incident ITM: T
Comments: Not reported
Date A310 Letter Printed: 1991-06-24 00:00:00
Date Local Authority Was Notified: Not reported
Date Updated: Not reported
Date Report Faxed to Local Authority: 1991-06-24 00:00:00
Local Authority Notification Date: Not reported
Rep Receive Date: Not reported
Reporter Type: Not reported
Reporter Name: Not reported
Reporter Title: Not reported
Reporter Org: Not reported
Reporter Address: Not reported
Reporter City,St,Zip: Not reported
Reporter County: Not reported
Incident Status: Not reported
Incident Category: Not reported
Incident Source: Not reported
Incident Address: Not reported
Incident Address 2: Not reported
Incident City,St,Zip: Not reported
Incident County: Not reported
DEP Requested: Not reported
Confidential: Not reported
Notify Type: Not reported
Road Closed: Not reported
Direction: Not reported
Responsible Party: Known
Responsible Party Name: WESTCHESTER LACE
Responsible Party Contact: LEONARD ANDERSON
Responsible Party Title: OWNER
Responsible Party Phone: 201=864-2150
Responsible Party Street: 3901 LIBERTY AVE
Responsible Party County: HUDSON
Responsible Party City,St,Zip: NORTH BERGEN, NJ

Map ID
Direction
Distance
Elevation

MAP FINDINGS

Site

Database(s)

EDR ID Number
EPA ID Number

WESTCHESTER LACE INCORPORATED (Continued)

S104716414

Memo. Of Understanding: Not reported
Drill/trng Exercise: Not reported
Hazardous: Not reported

NJ ISRA:

Pi Number: G000015627
Action Number: ISR940001
Title: E94076 Westchester Lace, Incor
Isra Trg: Finalized Date Not reported
Start Date: 03/22/1994
Case Status: NFA (No Further Action) HISTORIC
Case No: E94076
Case Name: Westchester Lace, Incorporated
Trigger Type: Stock Transfer
Trigger Date: 03/18/1994

363
NNE
1/2-1
0.922 mi.
4866 ft.

1521 39TH STREET
1521 39TH ST
NORTH BERGEN TWP, NJ 07047

FINDS
NJ SHWS
NJ NJEMS

1010524653
N/A

Relative:
Lower

FINDS:

Registry ID: 110032269113

Environmental Interest/Information System

NJ-NJEMS (New Jersey - New Jersey Environmental Management System).
The Department of Environmental Protection (NJDEP) manages large
databases of environmental information in this integrated system.

Actual:
19 ft.

SHWS:

Site ID: 87030
Status: Closed
Home Owner: No
PI Number: G000060607

Detail As Of April 2012:

X Coord Site: Not reported
X Coord PI: Not reported
Y Coord Site: Not reported
Y Coord PI: Not reported

NJEMS:

Site Id: 87030
Municipality: NORTH BERGEN TWP
Municipality Name From Spatial Overlay: NORTH BERGEN TWP
GNIS Civil Code For Municipality: 882223
Municipal Code (NJ-1040): 0908
X Coord: 621122
Y Coord: 709374
Coord System: NJ STATE PLANE (NAD83) - USFEET
Coord Type: Exact Address Match
Coord Origin: DEP-GIS
State Standard Numeric Code From Spatial Overlay: 0908
Unique Feature Number For Municipality From Spatial Overlay: Not reported

Map ID
Direction
Distance
Elevation

MAP FINDINGS

Site

Database(s)

EDR ID Number
EPA ID Number

1521 39TH STREET (Continued)

1010524653

Eleven Digit Hydrologic Unit Code From Spatial Overlay: 02030103180
Fourteen Digit Hydrologic Unit Code From Spatial Overlay: 02030103180080
Watershed Management Area Number From Spatial Overlay: 05
Watershed Management Area Name From Spatial Overlay: Hackensack, Hudson, and Pascack
Water Region Code From Spatial Overlay: 1
Water Region Name From Spatial Overlay: Northeast
Sub Watershed Name From Overlay: Hackensack R (Rt 3 to Bellmans Ck)
Watershed Name From Spatial Overlay: Hackensack R (below/incl Hirshfeld Bk)

364
West
1/2-1
0.925 mi.
4884 ft.

PENHORN SECAUCUS CORPORATION
401 PENHORN AVE
SECAUCUS, NJ 07094

NJ SHWS
NJ HIST HWS
NJ Release
NJ VCP

S103030695
N/A

Relative:
Lower

SHWS:
Site ID: 69716
Status: Closed
Home Owner: No
PI Number: G000030845

Actual:
2 ft.

Detail As Of April 2012:
X Coord Site: 614316
X Coord PI: 614316
Y Coord Site: 704919
Y Coord PI: 704919

HIST SHWS:

Case Status: **NFA-A (Restricted Use)**
Status Date: 5/24/1999
Case ID: G000030845
Contact: Bureau of Field Operations - Northern
Sub Section Label: C: Closed Sites with Restrictions
Site Municipality: 0909
Remedial Level Code: C1
Classification exception area dt: None
Classification exception area dt: Not reported
Deed Notice Status: Ongoing
Deed Notice Date: Not reported
Engineering Control Status: None
Engineering Control Date: Not reported
National Priorities List Status: Not reported
National Priorities List Date: Not reported
X Coordinate: 614316
Y Coordinate: 704919
Coordinate System: NJ State Plane (NAD83) - USFEET

NJ Release:

Facility Type: Residential
Facility Phone: Not reported
Incident Date: 10/26/2009
Incident Time: Not reported
TD Log #: 331436
Case Number: 09-10-28-1445-52
Date Received: 10/28/2009
Nature of Incident: Not reported
Operator: Not reported

Map ID
Direction
Distance
Elevation

MAP FINDINGS

Site

Database(s)

EDR ID Number
EPA ID Number

PENHORN SECAUCUS CORPORATION (Continued)

S103030695

Incident Type:	Other
Incident Location:	RESIDENTIAL CONSTRUCTION SITE
Location:	Not reported
Other Location:	Not reported
Contact Name:	ZACK HITCHCOCK
Caller Name:	Not reported
Caller Title:	Not reported
Caller Address:	Not reported
Caller City,St,Zip:	Not reported
Caller Telephone:	Not reported
Substance(s):	Not reported
Substance Type:	Not reported
Substance Identity:	Not reported
CAS Number:	Not reported
A310 Letter:	Not reported
TCPA Chemical:	Not reported
Hazrds Material:	Not reported
COMU:	Not reported
Ref. Code:	Not reported
Amt Released:	Not reported
Contained:	Not reported
Release Type:	Not reported
Release VE:	Not reported
Injuries:	No
Public Exposure:	No
Facility Evacuation:	No
Police at Scene:	No
Firemen at Scene:	No
Contamination of:	Not reported
Receiving Water:	Not reported
Status at Spill:	Not reported
NJ Spill Date:	Not reported
NJ Spill Time:	Not reported
NJ Spill Name:	Not reported
NJ Spill Title:	Not reported
NJ Spill Phone:	Not reported
Other Date:	Not reported
Other Time:	Not reported
Other Name:	Not reported
Other Title:	Not reported
Other Telephone:	Not reported
Public Evacuation:	No
Assistance Requested:	Not reported
Wind Direction/Speed:	Not reported
Local Municipality Notified:	Not reported
Local Municipality Name:	Not reported
Local Municipality Title:	Not reported
Local Municipality Telephone:	Not reported
Local Municipality Date:	Not reported
Local Municipality Time:	Not reported
Incident Description:	Not reported
Incident Name:	Not reported
Incident Referred To:	Not reported
Incident Region:	Not reported
Incident Telephone:	Not reported
Incident Date:	Not reported
Incident time:	Not reported

Map ID
Direction
Distance
Elevation

MAP FINDINGS

Site

Database(s)

EDR ID Number
EPA ID Number

PENHORN SECAUCUS CORPORATION (Continued)

S103030695

Incident ITM:	Not reported
Comments:	Not reported
Date A310 Letter Printed:	Not reported
Date Local Authority Was Notified:	Not reported
Date Updated:	Not reported
Date Report Faxed to Local Authority:	Not reported
Local Authority Notification Date:	Not reported
Rep Receive Date:	10/28/2009
Reporter Type:	Other
Reporter Name:	REDACTED
Reporter Title:	REDACTED
Reporter Org:	REDACTED
Reporter Address:	Not reported
Reporter City,St,Zip:	Not reported
Reporter County:	Not reported
Incident Status:	Terminated
Incident Category:	Other
Incident Source:	PANTHEON-JH PROPERTIES IV,LLC
Incident Address:	119 W. 57th ST PENTHOUSE
Incident Address 2:	NEW YORK
Incident City,St,Zip:	Out Of State, NY 10019
Incident County:	Out Of State
DEP Requested:	No
Confidential:	Not reported
Notify Type:	Not reported
Road Closed:	No
Direction:	Not reported
Responsible Party:	Not reported
Responsible Party Name:	Not reported
Responsible Party Contact:	Not reported
Responsible Party Title:	Not reported
Responsible Party Phone:	Not reported
Responsible Party Street:	Not reported
Responsible Party County:	Not reported
Responsible Party City,St,Zip:	Not reported
Memo. Of Understanding:	Not reported
Drill/trng Exercise:	Not reported
Hazardous:	Not reported
Facility Type:	Residential
Facility Phone:	Not reported
Incident Date:	07/24/1995
Incident Time:	0900
TD Log #:	11508
Case Number:	95-7-24-1146-07
Date Received:	07/24/1995
Nature of Incident:	Municipal
Operator:	JOEG
Incident Type:	Not reported
Incident Location:	Not reported
Location:	Other
Other Location:	Not reported
Contact Name:	Not reported
Caller Name:	REDACTED
Caller Title:	Not reported
Caller Address:	Not reported
Caller City,St,Zip:	Not reported

Map ID
Direction
Distance
Elevation

MAP FINDINGS

Site

Database(s)

EDR ID Number
EPA ID Number

PENHORN SECAUCUS CORPORATION (Continued)

S103030695

Caller Telephone:	Not reported
Substance(s):	OIL WASTE
Substance Type:	Liquid
Substance Identity:	Suspected
CAS Number:	Not reported
A310 Letter:	No
TCPA Chemical:	No
Hazrds Material:	Yes
COMU:	0909
Ref. Code:	001
Amt Released:	N/A
Contained:	Not reported
Release Type:	Not reported
Release VE:	Not reported
Injuries:	No
Public Exposure:	No
Facility Evacuation:	No
Police at Scene:	No
Firemen at Scene:	No
Contamination of:	NONE
Receiving Water:	Not reported
Status at Spill:	2 5 GAL CONTAINERS OF MATERIAL FOUND AT ABOVE LOCATION.
NJ Spill Date:	Not reported
NJ Spill Time:	Not reported
NJ Spill Name:	Not reported
NJ Spill Title:	Not reported
NJ Spill Phone:	Not reported
Other Date:	Not reported
Other Time:	Not reported
Other Name:	Not reported
Other Title:	Not reported
Other Telephone:	Not reported
Public Evacuation:	No
Assistance Requested:	No
Wind Direction/Speed:	Not reported
Local Municipality Notified:	Not reported
Local Municipality Name:	Not reported
Local Municipality Title:	Not reported
Local Municipality Telephone:	Not reported
Local Municipality Date:	Not reported
Local Municipality Time:	Not reported
Incident Description:	Abandoned Containers
Incident Name:	H. CAMARGO
Incident Referred To:	DRPSR
Incident Region:	ER1
Incident Telephone:	Home
Incident Date:	07/24/1995
Incident time:	1148
Incident ITM:	T
Comments:	Not reported
Date A310 Letter Printed:	1995-07-24 00:00:00
Date Local Authority Was Notified:	Not reported
Date Updated:	Not reported
Date Report Faxed to Local Authority:	1995-07-24 00:00:00
Local Authority Notification Date:	Not reported
Rep Receive Date:	Not reported
Reporter Type:	Not reported

Map ID
Direction
Distance
Elevation

MAP FINDINGS

Site

Database(s)

EDR ID Number
EPA ID Number

PENHORN SECAUCUS CORPORATION (Continued)

S103030695

Reporter Name:	Not reported
Reporter Title:	Not reported
Reporter Org:	Not reported
Reporter Address:	Not reported
Reporter City,St,Zip:	Not reported
Reporter County:	Not reported
Incident Status:	Not reported
Incident Category:	Not reported
Incident Source:	Not reported
Incident Address:	Not reported
Incident Address 2:	Not reported
Incident City,St,Zip:	Not reported
Incident County:	Not reported
DEP Requested:	Not reported
Confidential:	Not reported
Notify Type:	Not reported
Road Closed:	Not reported
Direction:	Not reported
Responsible Party:	UnKnown
Responsible Party Name:	Not reported
Responsible Party Contact:	Not reported
Responsible Party Title:	Not reported
Responsible Party Phone:	Not reported
Responsible Party Street:	Not reported
Responsible Party County:	Not reported
Responsible Party City,St,Zip:	Not reported
Memo. Of Understanding:	Not reported
Drill/trng Exercise:	Not reported
Hazardous:	Not reported
Facility Type:	Not reported
Facility Phone:	Not reported
Incident Date:	Not reported
Incident Time:	Not reported
TD Log #:	2187
Case Number:	97-2-20-2325-46
Date Received:	02/20/1997
Nature of Incident:	Other
Operator:	JOYCE
Incident Type:	Not reported
Incident Location:	Not reported
Location:	Other
Other Location:	Not reported
Contact Name:	Not reported
Caller Name:	REDACTED
Caller Title:	Not reported
Caller Address:	Not reported
Caller City,St,Zip:	Not reported
Caller Telephone:	Not reported
Substance(s):	Not reported
Substance Type:	Not reported
Substance Identity:	Unknown
CAS Number:	Not reported
A310 Letter:	No
TCPA Chemical:	Not reported
Hazrds Material:	Not reported
COMU:	0909

Map ID
Direction
Distance
Elevation

MAP FINDINGS

Site

Database(s)

EDR ID Number
EPA ID Number

PENHORN SECAUCUS CORPORATION (Continued)

S103030695

Ref. Code:	101
Amt Released:	Not reported
Contained:	Not reported
Release Type:	Not reported
Release VE:	Not reported
Injuries:	Not reported
Public Exposure:	Not reported
Facility Evacuation:	Not reported
Police at Scene:	Not reported
Firemen at Scene:	Not reported
Contamination of:	Not reported
Receiving Water:	Not reported
Status at Spill:	SITE UNDER MOA.
NJ Spill Date:	Not reported
NJ Spill Time:	Not reported
NJ Spill Name:	Not reported
NJ Spill Title:	Not reported
NJ Spill Phone:	Not reported
Other Date:	Not reported
Other Time:	Not reported
Other Name:	Not reported
Other Title:	Not reported
Other Telephone:	Not reported
Public Evacuation:	Not reported
Assistance Requested:	Not reported
Wind Direction/Speed:	Not reported
Local Municipality Notified:	Not reported
Local Municipality Name:	Not reported
Local Municipality Title:	Not reported
Local Municipality Telephone:	Not reported
Local Municipality Date:	Not reported
Local Municipality Time:	Not reported
Incident Description:	MOA
Incident Name:	Not reported
Incident Referred To:	DRPSR
Incident Region:	BFO-CAS
Incident Telephone:	Not reported
Incident Date:	02/20/1997
Incident time:	Not reported
Incident ITM:	B
Comments:	Not reported
Date A310 Letter Printed:	Not reported
Date Local Authority Was Notified:	Not reported
Date Updated:	Not reported
Date Report Faxed to Local Authority:	Not reported
Local Authority Notification Date:	Not reported
Rep Receive Date:	Not reported
Reporter Type:	Not reported
Reporter Name:	Not reported
Reporter Title:	Not reported
Reporter Org:	Not reported
Reporter Address:	Not reported
Reporter City,St,Zip:	Not reported
Reporter County:	Not reported
Incident Status:	Not reported
Incident Category:	Not reported
Incident Source:	Not reported

Map ID
Direction
Distance
Elevation

MAP FINDINGS

Site

Database(s)

EDR ID Number
EPA ID Number

PENHORN SECAUCUS CORPORATION (Continued)

S103030695

Incident Address: Not reported
Incident Address 2: Not reported
Incident City,St,Zip: Not reported
Incident County: Not reported
DEP Requested: Not reported
Confidential: Not reported
Notify Type: Not reported
Road Closed: Not reported
Direction: Not reported
Responsible Party: Not reported
Responsible Party Name: Not reported
Responsible Party Contact: Not reported
Responsible Party Title: Not reported
Responsible Party Phone: Not reported
Responsible Party Street: Not reported
Responsible Party County: Not reported
Responsible Party City,St,Zip: Not reported
Memo. Of Understanding: Not reported
Drill/trng Exercise: Not reported
Hazardous: Not reported

VCP:

Incident Number: 97-02-20-2325-46
MOA Execution Date: 04/03/1997
Type Of Vcp File: HISTORICAL
Pi Number: Not reported
Case Type(Case Type): Not reported
Case Contact: Department Not reported
Case Contact Name: Not reported
Case Contact: Organization Pentheon-jh Properties Iv
Case Contact: Address: Line1 Not reported
Case Contact: Address: Line2 Not reported
Case Contact: Address: Line3 Not reported
Case Contact City,St,Zip: Not reported

365
South
1/2-1
0.927 mi.
4896 ft.

20 LEONARD STREET
20 LEONARD ST
JERSEY CITY, NJ 07307

NJ SHWS
NJ VCP
NJ NJEMS

S108656577
N/A

Relative:
Higher

SHWS:

Site ID: 354208
Status: Active
Home Owner: Yes
PI Number: 437258

Actual:
164 ft.

Detail As Of April 2012:

X Coord Site: 618423
X Coord PI: Not reported
Y Coord Site: 700338
Y Coord PI: Not reported

VCP:

Incident Number: 07-03-05-1243-41
MOA Execution Date: 05/22/2007
Type Of Vcp File: CURRENT

Map ID
Direction
Distance
Elevation

MAP FINDINGS

Site

Database(s)

EDR ID Number
EPA ID Number

20 LEONARD STREET (Continued)

S108656577

Pi Number: 437258
Case Type(Case Type): MOA
Case Contact: Department Not reported
Case Contact Name: JANELLE BOYD
Case Contact: Organization Not reported
Case Contact: Address: Line1 20 LEONARD ST
Case Contact: Address: Line2 Not reported
Case Contact: Address: Line3 Not reported
Case Contact City,St,Zip: Jersey City, NJ 07307

NJEMS:

Site Id: 354208
Municipality: JERSEY CITY
Municipality Name From Spatial Overlay: JERSEY CITY
GNIS Civil Code For Municipality: 885264
Municipal Code (NJ-1040): 0906
X Coord: 618423
Y Coord: 700338
Coord System: NJ STATE PLANE (NAD83) - USFEET
Coord Type: Approx. Addr. Match
Coord Orign: DEP-GIS
State Standard Numeric Code From Spatial Overlay: 0906
Unique Feature Number For Municipality From Spatial Overlay: Not reported
Eleven Digit Hydrologic Unit Code From Spatial Overlay: 02030103180
Fourteen Digit Hydrologic Unit Code From Spatial Overlay: 02030103180100
Watershed Management Area Number From Spatial Overlay: 05
Watershed Management Area Name From Spatial Overlay: Hackensack, Hudson, and Pascack
Water Region Code From Spatial Overlay: 1
Water Region Name From Spatial Overlay: Northeast
Sub Watershed Name From Overlay: Hackensack R (below Amtrak bridge)
Watershed Name From Spatial Overlay: Hackensack R (below/incl Hirshfeld Bk)

CI366
SW
1/2-1
0.929 mi.
4907 ft.
JERSEY CITY AMOCO
823 TONNELLE AVE
JERSEY CITY, NJ 07307
Site 1 of 2 in cluster CI

NJ SHWS
NJ HIST HWS
NJ BROWNFIELDS
U003564228
N/A

Relative:
Lower

SHWS:
Site ID: 13918
Status: Active
Home Owner: No
PI Number: 012569

Actual:
12 ft.

Detail As Of April 2012:

X Coord Site: Not reported
X Coord PI: Not reported
Y Coord Site: Not reported
Y Coord PI: Not reported

HIST SHWS:

Case Status: **Active**
Status Date: 3/16/2000
Case ID: 012569
Contact: BSCM
Sub Section Label: A: Sites with On-Site Sources of Contamination
Site Municipality: 0906

Map ID
Direction
Distance
Elevation

MAP FINDINGS

Site

Database(s)

EDR ID Number
EPA ID Number

JERSEY CITY AMOCO (Continued)

U003564228

Remedial Level Code: C1
Classification exception area dt: None
Classification exception area dt: Not reported
Deed Notice Status: None
Deed Notice Date: Not reported
Engineering Control Status: None
Engineering Control Date: Not reported
National Priorities List Status: Not reported
National Priorities List Date: Not reported
X Coordinate: 609518
Y Coordinate: 687195
Coordinate System: NJ State Plane (NAD83) - USFEET

BROWNFIELDS:

Price: Not reported
Assessed Value: Not reported
Property Size: Unknown
Annual Taxes: Not reported
Representative Address: Not reported
Representative City/State/Zip: Not reported
Submitter Name: Not reported
Submitter Address1: Not reported
Submitter Address2: Not reported
Submitter City: Not reported
Submitte rState: Not reported
Submitter Zip: Not reported
Submitter Email: Not reported
Submitter Phone: Not reported
Transaction Type: Not reported
Transfer Type: Not reported
Site Number: 6874
X Coordinate: 609518
Y Coordinate: 687195
Coord: 609518:687195
AutoID: 5718
Ownership Type: unknown
Ownership: DEP Case
PStatus: DEP Case
PI Number: 012569
CSL ID Number: Not reported
Owner Name: Not reported
Owner Address + Owner Street: Not reported
Owner City: Not reported
Owner State: Not reported
Owner Zip Code: Not reported
Owner County: Not reported
Owner Phone: 9999999999
Owner Fax: 9999999999
Owner Email: Not reported
Owner Organization: Not reported
Authorized Representative: Not reported
Auth Rep Relation to Owner: Not reported
Municipal Contact Name: Not reported
Municipal Contact Street: Not reported
Municipal Contact City: Not reported
Municipal Contact State: Not reported
Municipal Contact Zip Code: Not reported

Map ID
Direction
Distance
Elevation

MAP FINDINGS

Site

Database(s)

EDR ID Number
EPA ID Number

JERSEY CITY AMOCO (Continued)

U003564228

Municipal Contact Phone:	9999999999
Municipal Contact Fax:	9999999999
Municipal Contact Email:	Not reported
Department:	Not reported
Municipal Contact Title:	Not reported
Contact Relation to Owner:	Not reported
Current Zoning:	Not reported
Proposed Zoning:	Not reported
Copy of Title Insurance:	Not reported
Municode:	0906
Block:	Not reported
Lot:	Not reported
Development Plan Completed:	Unknown
Market Study Completed:	Unknown
Current Activity:	Not reported
Current Operations:	Not reported
Prior Operations:	Not reported
Deed Restrictions:	Unknown
Easements:	Unknown
Buildings:	Not reported
Condition of Buildings:	Not reported
Square Footage:	Not reported
Total Buildable Space:	Not reported
Lease Price:	Not reported
Tax Certificate:	Unknown
Tax Lien:	Unknown
Other Liens/Judgements:	No
Traffic Study:	Unknown
Road Access:	Not reported
Waterfront Access:	Unknown
Airport Access:	Unknown
Public Transportation Access:	Unknown
Major Highway Name:	Not reported
Major Highway Interchange:	Not reported
Major Highway Miles Away:	Not reported
Local Highway Name:	Not reported
Local Highway Interchange:	Not reported
Local Highway Miles Away:	Not reported
Rail Type:	Not reported
Rail Name:	Not reported
Rail Station:	Not reported
Rail Miles Away:	Not reported
Public Water:	Unknown
Electric:	Unknown
Gas:	Unknown
Public Sewer:	Unknown
Telephone:	Unknown
Cable:	Unknown
Fiber Optics:	Unknown
Wetlands:	No
Sensitive Ecosystems/Habitats:	No
Endangered Species:	No
Historic/Archeological Site:	No
100 Year Flood Plain:	No
500 Year Flood Plain:	No
Environmental Report Copies:	Yes
List Containing Site:	Not reported

Map ID
Direction
Distance
Elevation

MAP FINDINGS

Site

Database(s)

EDR ID Number
EPA ID Number

JERSEY CITY AMOCO (Continued)

U003564228

Preliminary Assessment:	No
Site Investigation:	No
Remedial Investigation:	No
Remedial Action Workplan:	No
Voluntary Cleanup Program:	No
Environmental Litigation:	No
Remediation In Progress:	Yes
Remediation Estimated Complete Date:	Not reported
Regulatory sign-off:	No
Regulatory Sign-Off Description:	Not reported
Other Incentives:	No
Low Interest Rates:	No
HDSRF Grants:	No
TIF:	No
HDSRF Loans:	No
USA Loans:	No
USA Grants:	No
Designated Redevelopment Area:	No
Environmental Opportunity Zone:	No
Tax Rebate or Abatement:	No
Empowerment Zone (Federal):	No
Urban Coordinating Council Neighborhood:	No
Enterprise Community (Federal):	No
Urban Enterprise Zone:	No
Additional Comments:	1) Assigned to Program,3/16/2000 2) C1: No Formal Design - Source Known or Identified-Potential GW Contamination established 1/30/2001
County_int_FK:	9
Municipality_int_FK:	252
Planning Area Designation:	Planning Area 1
Authorized Representative Email:	Not reported
Authorized Representative Phone:	9999999999
General Comments:	Not reported

CG367
ESE
1/2-1
0.930 mi.
4912 ft.
5 LINCOLN PLACE
5 LINCOLN PL
WEEHAWKEN TWP, NJ 07086
Site 2 of 2 in cluster CG

FINDS
1008946194
NJ SHWS
N/A
NJ HIST HWS
NJ NJEMS

Relative:
Higher

FINDS:

Registry ID: 110030626598

Actual:
116 ft.

Environmental Interest/Information System
NJ-NJEMS (New Jersey - New Jersey Environmental Management System).
The Department of Environmental Protection (NJDEP) manages large
databases of environmental information in this integrated system.

SHWS:

Site ID: 197413
Status: Closed
Home Owner: Yes
PI Number: 259141

Detail As Of April 2012:

X Coord Site: Not reported
X Coord PI: Not reported

Map ID
Direction
Distance
Elevation

MAP FINDINGS

Site

Database(s)

EDR ID Number
EPA ID Number

5 LINCOLN PLACE (Continued)

1008946194

Y Coord Site: Not reported
Y Coord Pl: Not reported

HIST SHWS:

Case Status: Active
Status Date: 7/20/2005
Case ID: 259141
Contact: Bureau of Field Operations - Northern
Sub Section Label: A: Sites with On-Site Sources of Contamination
Site Municipality: 0911
Remedial Level Code: C1
Classification exception area dt: None
Classification exception area dt: Not reported
Deed Notice Status: None
Deed Notice Date: Not reported
Engineering Control Status: None
Engineering Control Date: Not reported
National Priorities List Status: Not reported
National Priorities List Date: Not reported
X Coordinate: Not reported
Y Coordinate: Not reported
Coordinate System: Not reported

NJEMS:

Site Id: 197413
Municipality: WEEHAWKEN TWP
Municipality Name From Spatial Overlay: WEEHAWKEN TWP
GNIS Civil Code For Municipality: 882224
Municipal Code (NJ-1040): 0911
X Coord: 623182
Y Coord: 703302
Coord System: NJ STATE PLANE (NAD83) - USFEET
Coord Type: GIS Parcel Centroid
Coord Origin: DEP-GIS
State Standard Numeric Code From Spatial Overlay: 0911
Unique Feature Number For Municipality From Spatial Overlay: Not reported
Eleven Digit Hydrologic Unit Code From Spatial Overlay: 02030101170
Fourteen Digit Hydrologic Unit Code From Spatial Overlay: 02030101170010
Watershed Management Area Number From Spatial Overlay: 05
Watershed Management Area Name From Spatial Overlay: Hackensack, Hudson, and Pascack
Water Region Code From Spatial Overlay: 1
Water Region Name From Spatial Overlay: Northeast
Sub Watershed Name From Overlay: Hudson River
Watershed Name From Spatial Overlay: Hudson River

368
NE
1/2-1
0.931 mi.
4916 ft.

643 39TH STREET
643 39TH ST
UNION CITY, NJ 07087

NJ SHWS **S109837961**
NJ NJEMS **N/A**

Relative:
Higher

SHWS:
Site ID: 398638
Status: Active
Home Owner: No
PI Number: 498737

Actual:
146 ft.

Map ID
Direction
Distance
Elevation

MAP FINDINGS

Site

Database(s)

EDR ID Number
EPA ID Number

643 39TH STREET (Continued)

S109837961

Detail As Of April 2012:

X Coord Site: 622031
X Coord PI: Not reported
Y Coord Site: 708579
Y Coord PI: Not reported

NJEMS:

Site Id: 398638
Municipality: UNION CITY
Municipality Name From Spatial Overlay: UNION CITY
GNIS Civil Code For Municipality: 885424
Municipal Code (NJ-1040): 0910
X Coord: 622031
Y Coord: 708579
Coord System: NJ STATE PLANE (NAD83) - USFEET
Coord Type: GIS Parcel Centroid
Coord Origin: DEP-GIS
State Standard Numeric Code From Spatial Overlay: 0910
Unique Feature Number For Municipality From Spatial Overlay: Not reported
Eleven Digit Hydrologic Unit Code From Spatial Overlay: 02030103180
Fourteen Digit Hydrologic Unit Code From Spatial Overlay: 02030103180080
Watershed Management Area Number From Spatial Overlay: 05
Watershed Management Area Name From Spatial Overlay: Hackensack, Hudson, and Pascack
Water Region Code From Spatial Overlay: 1
Water Region Name From Spatial Overlay: Northeast
Sub Watershed Name From Overlay: Hackensack R (Rt 3 to Bellmans Ck)
Watershed Name From Spatial Overlay: Hackensack R (below/incl Hirshfeld Bk)

369
ESE
1/2-1
0.935 mi.
4938 ft.

5 SHIPPEN STREET
5 SHIPPEN ST
WEEHAWKEN TWP, NJ 07086

NJ SHWS **1008956650**
NJ HIST HWS **N/A**
NJ NJEMS

Relative:
Higher

SHWS:
Site ID: 146474
Status: Closed
Home Owner: Yes
PI Number: 193751

Actual:
134 ft.

Detail As Of April 2012:

X Coord Site: Not reported
X Coord PI: Not reported
Y Coord Site: Not reported
Y Coord PI: Not reported

HIST SHWS:

Case Status: **Active**
Status Date: 4/29/2003
Case ID: 193751
Contact: Bureau of Field Operations - Northern
Sub Section Label: A: Sites with On-Site Sources of Contamination
Site Municipality: 0911
Remedial Level Code: C2
Classification exception area dt: None
Classification exception area dt: Not reported
Deed Notice Status: None

Map ID
Direction
Distance
Elevation

MAP FINDINGS

Site

Database(s)

EDR ID Number
EPA ID Number

5 SHIPPEN STREET (Continued)

1008956650

Deed Notice Date: Not reported
Engineering Control Status: None
Engineering Control Date: Not reported
National Priorities List Status: Not reported
National Priorities List Date: Not reported
X Coordinate: 623408
Y Coordinate: 703969
Coordinate System: NJ State Plane (NAD83) - USFEET

NJEMS:

Site Id: 146474
Municipality: WEEHAWKEN TWP
Municipality Name From Spatial Overlay: WEEHAWKEN TWP
GNIS Civil Code For Municipality: 882224
Municipal Code (NJ-1040): 0911
X Coord: 623413
Y Coord: 703898
Coord System: NJ STATE PLANE (NAD83) - USFEET
Coord Type: GIS Parcel Centroid
Coord Origin: DEP-GIS
State Standard Numeric Code From Spatial Overlay: 0911
Unique Feature Number For Municipality From Spatial Overlay: Not reported
Eleven Digit Hydrologic Unit Code From Spatial Overlay: 02030101170
Fourteen Digit Hydrologic Unit Code From Spatial Overlay: 02030101170010
Watershed Management Area Number From Spatial Overlay: 05
Watershed Management Area Name From Spatial Overlay: Hackensack, Hudson, and Pascack
Water Region Code From Spatial Overlay: 1
Water Region Name From Spatial Overlay: Northeast
Sub Watershed Name From Overlay: Hudson River
Watershed Name From Spatial Overlay: Hudson River

370
ESE
1/2-1
0.936 mi.
4942 ft.

430 GREGORY AVENUE
430 GREGORY AVE
WEEHAWKEN TWP, NJ 07086

NJ SHWS
NJ HIST HWS
NJ NJEMS

1008976208
N/A

Relative:
Lower

SHWS:
Site ID: 157753
Status: Closed
Home Owner: Yes
PI Number: 207618

Actual:
91 ft.

Detail As Of April 2012:
X Coord Site: Not reported
X Coord PI: Not reported
Y Coord Site: Not reported
Y Coord PI: Not reported

HIST SHWS:

Case Status: **Active**
Status Date: 8/20/2003
Case ID: 207618
Contact: County Environmental Health Act
Sub Section Label: A: Sites with On-Site Sources of Contamination
Site Municipality: 0911
Remedial Level Code: C1

Map ID
Direction
Distance
Elevation

MAP FINDINGS

Site

Database(s)

EDR ID Number
EPA ID Number

430 GREGORY AVENUE (Continued)

1008976208

Classification exception area dt: None
Classification exception area dt: Not reported
Deed Notice Status: None
Deed Notice Date: Not reported
Engineering Control Status: None
Engineering Control Date: Not reported
National Priorities List Status: Not reported
National Priorities List Date: Not reported
X Coordinate: 622906
Y Coordinate: 703127
Coordinate System: NJ State Plane (NAD83) - USFEET

NJEMS:

Site Id: 157753
Municipality: WEEHAWKEN TWP
Municipality Name From Spatial Overlay: WEEHAWKEN TWP
GNIS Civil Code For Municipality: 882224
Municipal Code (NJ-1040): 0911
X Coord: 623124
Y Coord: 703098
Coord System: NJ STATE PLANE (NAD83) - USFEET
Coord Type: GIS Parcel Centroid
Coord Origin: DEP-GIS
State Standard Numeric Code From Spatial Overlay: 0911
Unique Feature Number For Municipality From Spatial Overlay: Not reported
Eleven Digit Hydrologic Unit Code From Spatial Overlay: 02030101170
Fourteen Digit Hydrologic Unit Code From Spatial Overlay: 02030101170010
Watershed Management Area Number From Spatial Overlay: 05
Watershed Management Area Name From Spatial Overlay: Hackensack, Hudson, and Pascack
Water Region Code From Spatial Overlay: 1
Water Region Name From Spatial Overlay: Northeast
Sub Watershed Name From Overlay: Hudson River
Watershed Name From Spatial Overlay: Hudson River

CI371
SW
1/2-1
0.939 mi.
4957 ft.

ADAMO BROTHERS CONSTRUCTION
817 TONELLE AVE
JERSEY CITY, NJ 07300

Site 2 of 2 in cluster CI

NJ SHWS
NJ HIST HWS
NJ NJEMS

1007003407
N/A

Relative:
Lower

SHWS:
Site ID: 87718
Status: Active
Home Owner: No
PI Number: G000061398

Actual:
12 ft.

Detail As Of April 2012:
X Coord Site: 615719
X Coord PI: 615719
Y Coord Site: 701164
Y Coord PI: 701164

HIST SHWS:

Case Status: Active
Status Date: 2/28/2001
Case ID: G000061398
Contact: Bureau of Field Operations - Northern

Map ID
Direction
Distance
Elevation

MAP FINDINGS

Site

Database(s)

EDR ID Number
EPA ID Number

ADAMO BROTHERS CONSTRUCTION (Continued)

1007003407

Sub Section Label: A: Sites with On-Site Sources of Contamination
Site Municipality: 0906
Remedial Level Code: C2
Classification exception area dt: None
Classification exception area dt: Not reported
Deed Notice Status: None
Deed Notice Date: Not reported
Engineering Control Status: None
Engineering Control Date: Not reported
National Priorities List Status: Not reported
National Priorities List Date: Not reported
X Coordinate: 615719
Y Coordinate: 701164
Coordinate System: NJ State Plane (NAD83) - USFEET

NJEMS:

Site Id: 87718
Municipality: JERSEY CITY
Municipality Name From Spatial Overlay: JERSEY CITY
GNIS Civil Code For Municipality: 885264
Municipal Code (NJ-1040): 0906
X Coord: 615719
Y Coord: 701164
Coord System: NJ STATE PLANE (NAD83) - USFEET
Coord Type: Hard Copy Map
Coord Origin: DEP-Program
State Standard Numeric Code From Spatial Overlay: 0906
Unique Feature Number For Municipality From Spatial Overlay: Not reported
Eleven Digit Hydrologic Unit Code From Spatial Overlay: 02030103180
Fourteen Digit Hydrologic Unit Code From Spatial Overlay: 02030103180100
Watershed Management Area Number From Spatial Overlay: 05
Watershed Management Area Name From Spatial Overlay: Hackensack, Hudson, and Pascack
Water Region Code From Spatial Overlay: 1
Water Region Name From Spatial Overlay: Northeast
Sub Watershed Name From Overlay: Hackensack R (below Amtrak bridge)
Watershed Name From Spatial Overlay: Hackensack R (below/incl Hirshfeld Bk)

372
ENE
1/2-1
0.939 mi.
4958 ft.

3600 NEW YORK AVE
3600 NEW YORK AVE
UNION CITY, NJ

NJ SHWS
NJ Release

S110311344
N/A

Relative:
Higher

SHWS:
Site ID: 490688
Status: Closed
Home Owner: Yes
PI Number: 618782

Actual:
185 ft.

Detail As Of April 2012:
X Coord Site: Not reported
X Coord PI: Not reported
Y Coord Site: Not reported
Y Coord PI: Not reported

NJ Release:
Facility Type: Residential

Map ID
Direction
Distance
Elevation

MAP FINDINGS

Site

Database(s)

EDR ID Number
EPA ID Number

3600 NEW YORK AVE (Continued)

S110311344

Facility Phone:	Not reported
Incident Date:	09/01/2009
Incident Time:	Not reported
TD Log #:	325304
Case Number:	09-09-01-1250-30
Date Received:	09/01/2009
Nature of Incident:	Not reported
Operator:	Not reported
Incident Type:	Underground Storage Tank
Incident Location:	RESIDENCE
Location:	Not reported
Other Location:	Not reported
Contact Name:	KAZIMER SZYMCZUK
Caller Name:	Not reported
Caller Title:	Not reported
Caller Address:	Not reported
Caller City,St,Zip:	Not reported
Caller Telephone:	Not reported
Substance(s):	Not reported
Substance Type:	Not reported
Substance Identity:	Not reported
CAS Number:	Not reported
A310 Letter:	Not reported
TCPA Chemical:	Not reported
Hazrds Material:	Not reported
COMU:	Not reported
Ref. Code:	Not reported
Amt Released:	Not reported
Contained:	Not reported
Release Type:	Not reported
Release VE:	Not reported
Injuries:	No
Public Exposure:	No
Facility Evacuation:	No
Police at Scene:	No
Firemen at Scene:	No
Contamination of:	Not reported
Receiving Water:	Not reported
Status at Spill:	Not reported
NJ Spill Date:	Not reported
NJ Spill Time:	Not reported
NJ Spill Name:	Not reported
NJ Spill Title:	Not reported
NJ Spill Phone:	Not reported
Other Date:	Not reported
Other Time:	Not reported
Other Name:	Not reported
Other Title:	Not reported
Other Telephone:	Not reported
Public Evacuation:	No
Assistance Requested:	Not reported
Wind Direction/Speed:	Not reported
Local Municipality Notified:	Not reported
Local Municipality Name:	Not reported
Local Municipality Title:	Not reported
Local Municipality Telephone:	Not reported
Local Municipality Date:	Not reported

Map ID
Direction
Distance
Elevation

MAP FINDINGS

Site

Database(s)

EDR ID Number
EPA ID Number

3600 NEW YORK AVE (Continued)

S110311344

Local Municipality Time: Not reported
Incident Description: Not reported
Incident Name: Not reported
Incident Referred To: Not reported
Incident Region: Not reported
Incident Telephone: Not reported
Incident Date: Not reported
Incident time: Not reported
Incident ITM: Not reported
Comments: Not reported
Date A310 Letter Printed: Not reported
Date Local Authority Was Notified: Not reported
Date Updated: Not reported
Date Report Faxed to Local Authority: Not reported
Local Authority Notification Date: Not reported
Rep Receive Date: 09/01/2009
Reporter Type: Other
Reporter Name: REDACTED
Reporter Title: REDACTED
Reporter Org: REDACTED
Reporter Address: Not reported
Reporter City,St,Zip: Not reported
Reporter County: Not reported
Incident Status: Terminated
Incident Category: Other
Incident Source: KAZIMIERZ SZYMCZUK
Incident Address: 3600 NEW YORK AVE
Incident Address 2: Not reported
Incident City,St,Zip: Union City, NJ 07087
Incident County: Hudson
DEP Requested: No
Confidential: Not reported
Notify Type: Not reported
Road Closed: No
Direction: Not reported
Responsible Party: Not reported
Responsible Party Name: Not reported
Responsible Party Contact: Not reported
Responsible Party Title: Not reported
Responsible Party Phone: Not reported
Responsible Party Street: Not reported
Responsible Party County: Not reported
Responsible Party City,St,Zip: Not reported
Memo. Of Understanding: Not reported
Drill/trng Exercise: Not reported
Hazardous: Not reported

CJ373 **9 LINCOLN PLACE**
ESE **9 LINCOLN PL**
1/2-1 **WEEHAWKEN TWP, NJ**
0.940 mi.
4962 ft. **Site 1 of 2 in cluster CJ**

NJ SHWS **S107569515**
NJ Release **N/A**

Relative: SHWS:
Lower Site ID: 374989
 Status: Closed
Actual: Home Owner: Yes
92 ft. PI Number: 464724

Map ID
Direction
Distance
Elevation

MAP FINDINGS

Site

Database(s)

EDR ID Number
EPA ID Number

9 LINCOLN PLACE (Continued)

S107569515

Detail As Of April 2012:

X Coord Site: Not reported
X Coord PI: Not reported
Y Coord Site: Not reported
Y Coord PI: Not reported

NJ Release:

Facility Type: Residential
Facility Phone: Not reported
Incident Date: 11/02/2005
Incident Time: Not reported
TD Log #: 166913
Case Number: 05-11-14-1318-23
Date Received: 11/14/2005
Nature of Incident: Not reported
Operator: Not reported
Incident Type: Underground Storage Tank
Incident Location: RESIDENCE AT
Location: Not reported
Other Location: Not reported
Contact Name: Not reported
Caller Name: Not reported
Caller Title: Not reported
Caller Address: Not reported
Caller City,St,Zip: Not reported
Caller Telephone: Not reported
Substance(s): Not reported
Substance Type: Not reported
Substance Identity: Not reported
CAS Number: Not reported
A310 Letter: Not reported
TCPA Chemical: Not reported
Hazrds Material: Not reported
COMU: Not reported
Ref. Code: Not reported
Amt Released: Not reported
Contained: Not reported
Release Type: Not reported
Release VE: Not reported
Injuries: No
Public Exposure: No
Facility Evacuation: No
Police at Scene: No
Firemen at Scene: No
Contamination of: Not reported
Receiving Water: Not reported
Status at Spill: Not reported
NJ Spill Date: Not reported
NJ Spill Time: Not reported
NJ Spill Name: Not reported
NJ Spill Title: Not reported
NJ Spill Phone: Not reported
Other Date: Not reported
Other Time: Not reported
Other Name: Not reported
Other Title: Not reported

Map ID
Direction
Distance
Elevation

MAP FINDINGS

Site

Database(s)

EDR ID Number
EPA ID Number

9 LINCOLN PLACE (Continued)

S107569515

Other Telephone:	Not reported
Public Evacuation:	No
Assistance Requested:	Not reported
Wind Direction/Speed:	Not reported
Local Municipality Notified:	Not reported
Local Municipality Name:	Not reported
Local Municipality Title:	Not reported
Local Municipality Telephone:	Not reported
Local Municipality Date:	Not reported
Local Municipality Time:	Not reported
Incident Description:	Not reported
Incident Name:	Not reported
Incident Referred To:	Not reported
Incident Region:	Not reported
Incident Telephone:	Not reported
Incident Date:	Not reported
Incident time:	Not reported
Incident ITM:	Not reported
Comments:	Not reported
Date A310 Letter Printed:	Not reported
Date Local Authority Was Notified:	Not reported
Date Updated:	Not reported
Date Report Faxed to Local Authority:	Not reported
Local Authority Notification Date:	Not reported
Rep Receive Date:	11/14/2005
Reporter Type:	Other
Reporter Name:	REDACTED
Reporter Title:	REDACTED
Reporter Org:	REDACTED
Reporter Address:	Not reported
Reporter City,St,Zip:	Not reported
Reporter County:	Not reported
Incident Status:	Terminated
Incident Category:	Other
Incident Source:	STEVEN WEINBARGER
Incident Address:	PO BOX 6326
Incident Address 2:	Not reported
Incident City,St,Zip:	Hoboken City, NJ 07030
Incident County:	Hudson
DEP Requested:	No
Confidential:	Not reported
Notify Type:	Not reported
Road Closed:	No
Direction:	Not reported
Responsible Party:	Not reported
Responsible Party Name:	Not reported
Responsible Party Contact:	Not reported
Responsible Party Title:	Not reported
Responsible Party Phone:	Not reported
Responsible Party Street:	Not reported
Responsible Party County:	Not reported
Responsible Party City,St,Zip:	Not reported
Memo. Of Understanding:	Not reported
Drill/trng Exercise:	Not reported
Hazardous:	Not reported

Map ID
Direction
Distance
Elevation

MAP FINDINGS

Site

Database(s)

EDR ID Number
EPA ID Number

374
ENE
1/2-1
0.940 mi.
4964 ft.

3701 BERGENLINE AVENUE
UNION CITY, NJ 07087

NJ SHWS S108264408
NJ Release N/A

Relative:
Higher

SHWS:

Site ID: 448641
Status: Closed
Home Owner: Yes
PI Number: 564121

Actual:
174 ft.

Detail As Of April 2012:

X Coord Site: Not reported
X Coord PI: Not reported
Y Coord Site: Not reported
Y Coord PI: Not reported

NJ Release:

Facility Type: Commercial
Facility Phone: Not reported
Incident Date: 10/19/2006
Incident Time: Not reported
TD Log #: 208783
Case Number: 06-10-19-1209-52
Date Received: 10/19/2006
Nature of Incident: Not reported
Operator: Not reported
Incident Type: Underground Storage Tank
Incident Location: WLB MASTER LEASE LLC
Location: Not reported
Other Location: Not reported
Contact Name: DAVID WEINMAN
Caller Name: Not reported
Caller Title: Not reported
Caller Address: Not reported
Caller City,St,Zip: Not reported
Caller Telephone: Not reported
Substance(s): Not reported
Substance Type: Not reported
Substance Identity: Not reported
CAS Number: Not reported
A310 Letter: Not reported
TCPA Chemical: Not reported
Hazrds Material: Not reported
COMU: Not reported
Ref. Code: Not reported
Amt Released: Not reported
Contained: Not reported
Release Type: Not reported
Release VE: Not reported
Injuries: No
Public Exposure: No
Facility Evacuation: No
Police at Scene: No
Firemen at Scene: No
Contamination of: Not reported
Receiving Water: Not reported
Status at Spill: Not reported

Map ID
Direction
Distance
Elevation

MAP FINDINGS

Site

Database(s)

EDR ID Number
EPA ID Number

(Continued)

S108264408

NJ Spill Date:	Not reported
NJ Spill Time:	Not reported
NJ Spill Name:	Not reported
NJ Spill Title:	Not reported
NJ Spill Phone:	Not reported
Other Date:	Not reported
Other Time:	Not reported
Other Name:	Not reported
Other Title:	Not reported
Other Telephone:	Not reported
Public Evacuation:	No
Assistance Requested:	Not reported
Wind Direction/Speed:	Not reported
Local Municipality Notified:	Not reported
Local Municipality Name:	Not reported
Local Municipality Title:	Not reported
Local Municipality Telephone:	Not reported
Local Municipality Date:	Not reported
Local Municipality Time:	Not reported
Incident Description:	Not reported
Incident Name:	Not reported
Incident Referred To:	Not reported
Incident Region:	Not reported
Incident Telephone:	Not reported
Incident Date:	Not reported
Incident time:	Not reported
Incident ITM:	Not reported
Comments:	Not reported
Date A310 Letter Printed:	Not reported
Date Local Authority Was Notified:	Not reported
Date Updated:	Not reported
Date Report Faxed to Local Authority:	Not reported
Local Authority Notification Date:	Not reported
Rep Receive Date:	10/19/2006
Reporter Type:	Other
Reporter Name:	REDACTED
Reporter Title:	REDACTED
Reporter Org:	REDACTED
Reporter Address:	Not reported
Reporter City,St,Zip:	Not reported
Reporter County:	Not reported
Incident Status:	Terminated
Incident Category:	Facility
Incident Source:	WLB MASTER LEASE LLC
Incident Address:	52 -55 74TH STREET
Incident Address 2:	ELMHURST
Incident City,St,Zip:	Out Of State, NY 11373
Incident County:	Out Of State
DEP Requested:	No
Confidential:	Not reported
Notify Type:	Not reported
Road Closed:	No
Direction:	Not reported
Responsible Party:	Not reported
Responsible Party Name:	Not reported
Responsible Party Contact:	Not reported
Responsible Party Title:	Not reported

Map ID
Direction
Distance
Elevation

MAP FINDINGS

Site

Database(s)

EDR ID Number
EPA ID Number

(Continued)

S108264408

Responsible Party Phone: Not reported
Responsible Party Street: Not reported
Responsible Party County: Not reported
Responsible Party City,St,Zip: Not reported
Memo. Of Understanding: Not reported
Drill/trng Exercise: Not reported
Hazardous: Not reported

CJ375 **7 LINCOLN PLACE**
ESE **7 LINCOLN PL**
1/2-1 **WEEHAWKEN TWP, NJ**
0.941 mi.
4967 ft. **Site 2 of 2 in cluster CJ**

NJ SHWS **S109531819**
 N/A

Relative: SHWS:
Lower Site ID: 393029
 Status: Closed
Actual: Home Owner: Yes
92 ft. PI Number: 491719

Detail As Of April 2012:
X Coord Site: Not reported
X Coord PI: Not reported
Y Coord Site: Not reported
Y Coord PI: Not reported

CK376 **713 PALISADE AVENUE**
SSE **713 PALISADE AVE**
1/2-1 **UNION CITY, NJ 11040**
0.945 mi.
4990 ft. **Site 1 of 3 in cluster CK**

NJ SHWS **S106217885**
NJ Release **N/A**
NJ VCP
NJ NJEMS

Relative: SHWS:
Higher Site ID: 168392
 Status: Closed
Actual: Home Owner: No
171 ft. PI Number: 221331

Detail As Of April 2012:
X Coord Site: Not reported
X Coord PI: Not reported
Y Coord Site: Not reported
Y Coord PI: Not reported

NJ Release:
Facility Type: Residential
Facility Phone: Not reported
Incident Date: 01/29/2004
Incident Time: Not reported
TD Log #: 85136
Case Number: 04-01-29-1310-40
Date Received: 01/29/2004
Nature of Incident: Not reported
Operator: Not reported
Incident Type: Underground Storage Tank
Incident Location: APARTMENT BLD
Location: Not reported

Map ID
Direction
Distance
Elevation

MAP FINDINGS

Site

Database(s)

EDR ID Number
EPA ID Number

713 PALISADE AVENUE (Continued)

S106217885

Other Location:	Not reported
Contact Name:	HAROLD STEIN
Caller Name:	Not reported
Caller Title:	Not reported
Caller Address:	Not reported
Caller City,St,Zip:	Not reported
Caller Telephone:	Not reported
Substance(s):	Not reported
Substance Type:	Not reported
Substance Identity:	Not reported
CAS Number:	Not reported
A310 Letter:	Not reported
TCPA Chemical:	Not reported
Hazrds Material:	Not reported
COMU:	Not reported
Ref. Code:	Not reported
Amt Released:	Not reported
Contained:	Not reported
Release Type:	Not reported
Release VE:	Not reported
Injuries:	No
Public Exposure:	No
Facility Evacuation:	No
Police at Scene:	No
Firemen at Scene:	No
Contamination of:	Not reported
Receiving Water:	Not reported
Status at Spill:	Not reported
NJ Spill Date:	Not reported
NJ Spill Time:	Not reported
NJ Spill Name:	Not reported
NJ Spill Title:	Not reported
NJ Spill Phone:	Not reported
Other Date:	Not reported
Other Time:	Not reported
Other Name:	Not reported
Other Title:	Not reported
Other Telephone:	Not reported
Public Evacuation:	No
Assistance Requested:	Not reported
Wind Direction/Speed:	Not reported
Local Municipality Notified:	Not reported
Local Municipality Name:	Not reported
Local Municipality Title:	Not reported
Local Municipality Telephone:	Not reported
Local Municipality Date:	Not reported
Local Municipality Time:	Not reported
Incident Description:	Not reported
Incident Name:	Not reported
Incident Referred To:	Not reported
Incident Region:	Not reported
Incident Telephone:	Not reported
Incident Date:	Not reported
Incident time:	Not reported
Incident ITM:	Not reported
Comments:	Not reported
Date A310 Letter Printed:	Not reported

Map ID
Direction
Distance
Elevation

MAP FINDINGS

Site

Database(s)

EDR ID Number
EPA ID Number

713 PALISADE AVENUE (Continued)

S106217885

Date Local Authority Was Notified: Not reported
Date Updated: Not reported
Date Report Faxed to Local Authority: Not reported
Local Authority Notification Date: Not reported
Rep Receive Date: 01/29/2004
Reporter Type: Other
Reporter Name: REDACTED
Reporter Title: REDACTED
Reporter Org: REDACTED
Reporter Address: Not reported
Reporter City,St,Zip: Not reported
Reporter County: Not reported
Incident Status: Terminated
Incident Category: Other
Incident Source: ROAM ASSOCIATES
Incident Address: PO 3527
Incident Address 2: NEW HYDE PARK
Incident City,St,Zip: Out Of State, NY 11040
Incident County: Out Of State
DEP Requested: No
Confidential: Not reported
Notify Type: Not reported
Road Closed: No
Direction: Not reported
Responsible Party: Not reported
Responsible Party Name: Not reported
Responsible Party Contact: Not reported
Responsible Party Title: Not reported
Responsible Party Phone: Not reported
Responsible Party Street: Not reported
Responsible Party County: Not reported
Responsible Party City,St,Zip: Not reported
Memo. Of Understanding: Not reported
Drill/trng Exercise: Not reported
Hazardous: Not reported

VCP:

Incident Number: 04-01-29-1310-40
MOA Execution Date: 04/07/2004
Type Of Vcp File: HISTORICAL
Pi Number: Not reported
Case Type(Case Type): Not reported
Case Contact: Department Not reported
Case Contact Name: Not reported
Case Contact: Organization Roam Associates LLC
Case Contact: Address: Line1 Not reported
Case Contact: Address: Line2 Not reported
Case Contact: Address: Line3 Not reported
Case Contact City,St,Zip: Not reported

NJEMS:

Site Id: 168392
Municipality: UNION CITY
Municipality Name From Spatial Overlay: UNION CITY
GNIS Civil Code For Municipality: 885424
Municipal Code (NJ-1040): 0910

Map ID
Direction
Distance
Elevation

MAP FINDINGS

Site

Database(s)

EDR ID Number
EPA ID Number

713 PALISADE AVENUE (Continued)

S106217885

X Coord: 620423
Y Coord: 700663
Coord System: NJ STATE PLANE (NAD83) - USFEET
Coord Type: GIS Parcel Centroid
Coord Origin: DEP-GIS
State Standard Numeric Code From Spatial Overlay: 0910
Unique Feature Number For Municipality From Spatial Overlay: Not reported
Eleven Digit Hydrologic Unit Code From Spatial Overlay: 02030101170
Fourteen Digit Hydrologic Unit Code From Spatial Overlay: 02030101170010
Watershed Management Area Number From Spatial Overlay: 05
Watershed Management Area Name From Spatial Overlay: Hackensack, Hudson, and Pascack
Water Region Code From Spatial Overlay: 1
Water Region Name From Spatial Overlay: Northeast
Sub Watershed Name From Overlay: Hudson River
Watershed Name From Spatial Overlay: Hudson River

377
North
1/2-1
0.945 mi.
4990 ft.

HOWARD JOHNSON INN
875 PATERSON PLANK RD
SECAUCUS TOWN, NJ 07694

NJ SHWS U003195147
NJ UST N/A
NJ Release

Relative:
Lower

SHWS:
Site ID: 56917
Status: Closed
Home Owner: No
PI Number: 032032

Actual:
9 ft.

Detail As Of April 2012:
X Coord Site: Not reported
X Coord Pl: Not reported
Y Coord Site: Not reported
Y Coord Pl: Not reported

UST:
Facility ID: 032032

Contact:
Owner Name: Not Identified Not Identified
Organization: PARESH PATEL
Contact Type(UST Reg): Facility Operator
Contact Address (UST Reg): Not reported
Contact Address 2 (UST Reg): Not reported
Contact City,St,Zip (UST Reg): Not reported

Owner Name: PARESH PATEL
Organization: VEEJAY INTERNATIONAL CORP
Contact Type(UST Reg): Tank Owner
Contact Address (UST Reg): 393 RT 17
Contact Address 2 (UST Reg): Not reported
Contact City,St,Zip (UST Reg): Paramus, NJ 07652

Tanks:
Tank Id: TANK-1
Tank Number: G1
Tank Status: Abandoned in Place

Map ID
Direction
Distance
Elevation

MAP FINDINGS

Site

Database(s)

EDR ID Number
EPA ID Number

HOWARD JOHNSON INN (Continued)

U003195147

Tank Status Date: 01/01/1970
Install Date: 01/01/1960
Tank Contents: Unleaded Gasoline
Tank Size: 2000
Tank Compliance: No
Overfill: No
Compliance Monitoring?: No
Overfill Protection: No
Spill Containment: No
Tank Wellhead Protection: Not reported
Tank/Pipe Construction Type: Tank Bare steel
Tank/Pipe Construction Type: Pipe Bare steel
Tank/Pipe Monitor: Pipe None
Tank/Pipe Monitor: Tank None

Tank Id: TANK-2
Tank Number: G2
Tank Status: Abandoned in Place
Tank Status Date: 01/01/1970
Install Date: 01/01/1960
Tank Contents: Unleaded Gasoline
Tank Size: 2000
Tank Compliance: No
Overfill: No
Compliance Monitoring?: No
Overfill Protection: No
Spill Containment: No
Tank Wellhead Protection: Not reported
Tank/Pipe Construction Type: Tank Bare steel
Tank/Pipe Construction Type: Pipe Bare steel
Tank/Pipe Monitor: Pipe None
Tank/Pipe Monitor: Tank None

Tank Id: TANK-3
Tank Number: G3
Tank Status: Abandoned in Place
Tank Status Date: 01/01/1970
Install Date: 01/01/1960
Tank Contents: Unleaded Gasoline
Tank Size: 1000
Tank Compliance: No
Overfill: No
Compliance Monitoring?: No
Overfill Protection: No
Spill Containment: No
Tank Wellhead Protection: Not reported
Tank/Pipe Construction Type: Tank Bare steel
Tank/Pipe Construction Type: Pipe Bare steel
Tank/Pipe Monitor: Pipe None
Tank/Pipe Monitor: Tank None

Tank Id: TANK-4
Tank Number: G4
Tank Status: Abandoned in Place

Map ID
Direction
Distance
Elevation

MAP FINDINGS

Site

Database(s)

EDR ID Number
EPA ID Number

HOWARD JOHNSON INN (Continued)

U003195147

Tank Status Date: 01/01/1970
Install Date: 01/01/1960
Tank Contents: Unleaded Gasoline
Tank Size: 1000
Tank Compliance: No
Overfill: No
Compliance Monitoring?: No
Overfill Protection: No
Spill Containment: No
Tank Wellhead Protection: Not reported
Tank/Pipe Construction Type: Pipe Bare steel
Tank/Pipe Construction Type: Tank Bare steel
Tank/Pipe Monitor: Pipe None
Tank/Pipe Monitor: Tank None

Tank Id: TANK-5
Tank Number: G5
Tank Status: Abandoned in Place
Tank Status Date: 01/01/1970
Install Date: 01/01/1960
Tank Contents: Waste Oil
Tank Size: 500
Tank Compliance: No
Overfill: No
Compliance Monitoring?: No
Overfill Protection: No
Spill Containment: No
Tank Wellhead Protection: Not reported
Tank/Pipe Construction Type: Pipe Bare steel
Tank/Pipe Construction Type: Tank Bare steel
Tank/Pipe Monitor: Pipe None
Tank/Pipe Monitor: Tank None

NJ Release:
Facility Type: Commercial
Facility Phone: Not reported
Incident Date: 11/01/1997
Incident Time: Not reported
TD Log #: 15918
Case Number: 97-11-14-1350-37
Date Received: 11/14/1997
Nature of Incident: Other
Operator: JIMS
Incident Type: Not reported
Incident Location: Not reported
Location: Facility
Other Location: Not reported
Contact Name: Not reported
Caller Name: REDACTED
Caller Title: Not reported
Caller Address: Not reported
Caller City,St,Zip: Not reported
Caller Telephone: Not reported
Substance(s): GASOLINE.HEATING OIL, OIL WASTE
Substance Type: Liquid
Substance Identity: Known

Map ID
Direction
Distance
Elevation

MAP FINDINGS

Site

Database(s)

EDR ID Number
EPA ID Number

HOWARD JOHNSON INN (Continued)

U003195147

CAS Number:	Not reported
A310 Letter:	Yes
TCPA Chemical:	No
Hazrds Material:	Yes
COMU:	0909
Ref. Code:	101
Amt Released:	UNK
Contained:	Yes
Release Type:	Terminated
Release VE:	Not reported
Injuries:	No
Public Exposure:	No
Facility Evacuation:	No
Police at Scene:	No
Firemen at Scene:	No
Contamination of:	Land
Receiving Water:	Not reported
Status at Spill:	6 TANKS REMOVED AND REMEDIATION CONDUCTED.4-2000 GASOLINE.1-WASTE OIL 550 GAL AND 1-550 GOIL HEATING UST 0320320
NJ Spill Date:	Not reported
NJ Spill Time:	Not reported
NJ Spill Name:	Not reported
NJ Spill Title:	Not reported
NJ Spill Phone:	Not reported
Other Date:	Not reported
Other Time:	Not reported
Other Name:	Not reported
Other Title:	Not reported
Other Telephone:	Not reported
Public Evacuation:	No
Assistance Requested:	No
Wind Direction/Speed:	Not reported
Local Municipality Notified:	Not reported
Local Municipality Name:	SECAUCUS TOWN
Local Municipality Title:	DISP 507
Local Municipality Telephone:	201-867-8000
Local Municipality Date:	11/14/1997
Local Municipality Time:	1400
Incident Description:	U.S.T.
Incident Name:	Not reported
Incident Referred To:	DRPSR
Incident Region:	BFO-CAS
Incident Telephone:	Not reported
Incident Date:	11/14/1997
Incident time:	Not reported
Incident ITM:	B
Comments:	Not reported
Date A310 Letter Printed:	Not reported
Date Local Authority Was Notified:	Not reported
Date Updated:	Not reported
Date Report Faxed to Local Authority:	Not reported
Local Authority Notification Date:	Not reported
Rep Receive Date:	Not reported
Reporter Type:	Not reported
Reporter Name:	Not reported
Reporter Title:	Not reported
Reporter Org:	Not reported

Map ID
Direction
Distance
Elevation

MAP FINDINGS

Site

Database(s)

EDR ID Number
EPA ID Number

HOWARD JOHNSON INN (Continued)

U003195147

Reporter Address: Not reported
Reporter City,St,Zip: Not reported
Reporter County: Not reported
Incident Status: Not reported
Incident Category: Not reported
Incident Source: Not reported
Incident Address: Not reported
Incident Address 2: Not reported
Incident City,St,Zip: Not reported
Incident County: Not reported
DEP Requested: Not reported
Confidential: Not reported
Notify Type: Not reported
Road Closed: Not reported
Direction: Not reported
Responsible Party: Known
Responsible Party Name: HOWARD JOHNSON
Responsible Party Contact: PATEL
Responsible Party Title: OWNER
Responsible Party Phone: 201-864-1400
Responsible Party Street: 875 PATERSON PLANK R
Responsible Party County: HUDSON
Responsible Party City,St,Zip: SECAUCUS, NJ
Memo. Of Understanding: Not reported
Drill/trng Exercise: Not reported
Hazardous: Not reported

CK378 705 PALISADE AVENUE
SSE 705 PALISADE AVE
1/2-1 UNION CITY, NJ 11040
0.948 mi.
5003 ft. Site 2 of 3 in cluster CK

NJ SHWS S106217860
NJ Release N/A
NJ VCP
NJ NJEMS

Relative:
Higher

SHWS:
Site ID: 168132
Status: Closed
Home Owner: No
PI Number: 221003

Actual:
171 ft.

Detail As Of April 2012:
X Coord Site: Not reported
X Coord PI: Not reported
Y Coord Site: Not reported
Y Coord PI: Not reported

NJ Release:
Facility Type: Residential
Facility Phone: Not reported
Incident Date: 01/27/2004
Incident Time: Not reported
TD Log #: 84991
Case Number: 04-01-27-1338-37
Date Received: 01/27/2004
Nature of Incident: Not reported
Operator: Not reported
Incident Type: Underground Storage Tank
Incident Location: APARTMENT BUILDING AT
Location: Not reported

Map ID
Direction
Distance
Elevation

MAP FINDINGS

Site

Database(s)

EDR ID Number
EPA ID Number

705 PALISADE AVENUE (Continued)

S106217860

Other Location:	Not reported
Contact Name:	HAROLD STEIN
Caller Name:	Not reported
Caller Title:	Not reported
Caller Address:	Not reported
Caller City,St,Zip:	Not reported
Caller Telephone:	Not reported
Substance(s):	Not reported
Substance Type:	Not reported
Substance Identity:	Not reported
CAS Number:	Not reported
A310 Letter:	Not reported
TCPA Chemical:	Not reported
Hazrds Material:	Not reported
COMU:	Not reported
Ref. Code:	Not reported
Amt Released:	Not reported
Contained:	Not reported
Release Type:	Not reported
Release VE:	Not reported
Injuries:	No
Public Exposure:	No
Facility Evacuation:	No
Police at Scene:	No
Firemen at Scene:	No
Contamination of:	Not reported
Receiving Water:	Not reported
Status at Spill:	Not reported
NJ Spill Date:	Not reported
NJ Spill Time:	Not reported
NJ Spill Name:	Not reported
NJ Spill Title:	Not reported
NJ Spill Phone:	Not reported
Other Date:	Not reported
Other Time:	Not reported
Other Name:	Not reported
Other Title:	Not reported
Other Telephone:	Not reported
Public Evacuation:	No
Assistance Requested:	Not reported
Wind Direction/Speed:	Not reported
Local Municipality Notified:	Not reported
Local Municipality Name:	Not reported
Local Municipality Title:	Not reported
Local Municipality Telephone:	Not reported
Local Municipality Date:	Not reported
Local Municipality Time:	Not reported
Incident Description:	Not reported
Incident Name:	Not reported
Incident Referred To:	Not reported
Incident Region:	Not reported
Incident Telephone:	Not reported
Incident Date:	Not reported
Incident time:	Not reported
Incident ITM:	Not reported
Comments:	Not reported
Date A310 Letter Printed:	Not reported

Map ID
Direction
Distance
Elevation

MAP FINDINGS

Site

Database(s)

EDR ID Number
EPA ID Number

705 PALISADE AVENUE (Continued)

S106217860

Date Local Authority Was Notified: Not reported
Date Updated: Not reported
Date Report Faxed to Local Authority: Not reported
Local Authority Notification Date: Not reported
Rep Receive Date: 01/27/2004
Reporter Type: Other
Reporter Name: REDACTED
Reporter Title: REDACTED
Reporter Org: REDACTED
Reporter Address: Not reported
Reporter City,St,Zip: Not reported
Reporter County: Not reported
Incident Status: Terminated
Incident Category: Other
Incident Source: ROAM ASSOCIATES
Incident Address: 320 CONTINENTAL DR
Incident Address 2: MANHASSET HILLS
Incident City,St,Zip: Out Of State, NY 11040
Incident County: Out Of State
DEP Requested: No
Confidential: Not reported
Notify Type: Not reported
Road Closed: No
Direction: Not reported
Responsible Party: Not reported
Responsible Party Name: Not reported
Responsible Party Contact: Not reported
Responsible Party Title: Not reported
Responsible Party Phone: Not reported
Responsible Party Street: Not reported
Responsible Party County: Not reported
Responsible Party City,St,Zip: Not reported
Memo. Of Understanding: Not reported
Drill/trng Exercise: Not reported
Hazardous: Not reported

VCP:

Incident Number: 04-01-27-1338-37
MOA Execution Date: 04/07/2004
Type Of Vcp File: HISTORICAL
Pi Number: Not reported
Case Type(Case Type): Not reported
Case Contact: Department Not reported
Case Contact Name: Not reported
Case Contact: Organization Roam Associates LLC
Case Contact: Address: Line1 Not reported
Case Contact: Address: Line2 Not reported
Case Contact: Address: Line3 Not reported
Case Contact City,St,Zip: Not reported

NJEMS:

Site Id: 168132
Municipality: UNION CITY
Municipality Name From Spatial Overlay: UNION CITY
GNIS Civil Code For Municipality: 885424
Municipal Code (NJ-1040): 0910

Map ID
Direction
Distance
Elevation

MAP FINDINGS

Site

Database(s)

EDR ID Number
EPA ID Number

705 PALISADE AVENUE (Continued)

S106217860

X Coord:	620395
Y Coord:	700604
Coord System:	NJ STATE PLANE (NAD83) - USFEET
Coord Type:	GIS Parcel Centroid
Coord Origin:	DEP-GIS
State Standard Numeric Code From Spatial Overlay:	0910
Unique Feature Number For Municipality From Spatial Overlay:	Not reported
Eleven Digit Hydrologic Unit Code From Spatial Overlay:	02030101170
Fourteen Digit Hydrologic Unit Code From Spatial Overlay:	02030101170010
Watershed Management Area Number From Spatial Overlay:	05
Watershed Management Area Name From Spatial Overlay:	Hackensack, Hudson, and Pascack
Water Region Code From Spatial Overlay:	1
Water Region Name From Spatial Overlay:	Northeast
Sub Watershed Name From Overlay:	Hudson River
Watershed Name From Spatial Overlay:	Hudson River

379
WNW
1/2-1
0.948 mi.
5006 ft.

SECAUCUS TOWN DPW
370 SECAUCUS RD
SECAUCUS TOWN, NJ 07094

NJ SHWS
NJ ENG CONTROLS
NJ NJEMS

S109529065
N/A

Relative:
Lower

SHWS:
Site ID: 72892
Status: Active
Home Owner: No
PI Number: G000028543

Actual:
18 ft.

Detail As Of April 2012:
X Coord Site: 614441
X Coord PI: 614441
Y Coord Site: 706555
Y Coord PI: 706555

NJ ENGINEERING CONTROLS:

Site ID: 72892
PI Number: G000028543
PI Name: 370 SECAUCUS ROAD
Owner Name: Just, Sr., Mayor Anthony E.
DER Filed Date: 12/25/1996
DER Lifted Date: Not reported
Der Deed Usage (si): Restricted
Deed Specific Requirement: Not reported
Deeds Parameter Desc: Base/neutrals and acids
Deeds Depth: 999.00
Comments: an impermeable surface cover but none specified or documented in the DER

Site ID: 72892
PI Number: G000028543
PI Name: 370 SECAUCUS ROAD
Owner Name: Just, Sr., Mayor Anthony E.
DER Filed Date: 12/25/1996
DER Lifted Date: Not reported
Der Deed Usage (si): Restricted
Deed Specific Requirement: Not reported
Deeds Parameter Desc: Metals
Deeds Depth: 999.00

Map ID
Direction
Distance
Elevation

MAP FINDINGS

Site

Database(s)

EDR ID Number
EPA ID Number

SECAUCUS TOWN DPW (Continued)

S109529065

Comments: an impermeable surface cover but none specified or documented in the DER

Site ID: 72892
Pi Number: G000028543
Pi Name: 370 SECAUCUS ROAD
Owner Name: Just, Sr., Mayor Anthony E.
DER Filed Date: 12/25/1996
DER Lifted Date: Not reported
Der Deed Usage (si): Restricted
Deed Specific Requirement: Not reported
Deeds Parameter Desc: PCBs
Deeds Depth: 999.00
Comments: an impermeable surface cover but none specified or documented in the DER

Site ID: 72892
Pi Number: G000028543
Pi Name: 370 SECAUCUS ROAD
Owner Name: Just, Sr., Mayor Anthony E.
DER Filed Date: 12/25/1996
DER Lifted Date: Not reported
Der Deed Usage (si): Restricted
Deed Specific Requirement: Not reported
Deeds Parameter Desc: Pesticides (unregulated)
Deeds Depth: 999.00
Comments: an impermeable surface cover but none specified or documented in the DER

NJEMS:

Site Id: 72892
Municipality: SECAUCUS TOWN
Municipality Name From Spatial Overlay: SECAUCUS TOWN
GNIS Civil Code For Municipality: 885392
Municipal Code (NJ-1040): 0909
X Coord: 614441
Y Coord: 706555
Coord System: NJ STATE PLANE (NAD83) - USFEET
Coord Type: Exact Address Match
Coord Origin: DEP-GIS
State Standard Numeric Code From Spatial Overlay: 0909
Unique Feature Number For Municipality From Spatial Overlay: Not reported
Eleven Digit Hydrologic Unit Code From Spatial Overlay: 02030103180
Fourteen Digit Hydrologic Unit Code From Spatial Overlay: 02030103180100
Watershed Management Area Number From Spatial Overlay: 05
Watershed Management Area Name From Spatial Overlay: Hackensack, Hudson, and Pascack
Water Region Code From Spatial Overlay: 1
Water Region Name From Spatial Overlay: Northeast
Sub Watershed Name From Overlay: Hackensack R (below Amtrak bridge)
Watershed Name From Spatial Overlay: Hackensack R (below/incl Hirshfeld Bk)

Map ID
Direction
Distance
Elevation

MAP FINDINGS

Site

Database(s)

EDR ID Number
EPA ID Number

380
South
1/2-1
0.948 mi.
5007 ft.

56 GRACE STREET
56 GRACE ST
JERSEY CITY, NJ 07307

NJ SHWS
NJ Release
NJ VCP
NJ NJEMS

S106919185
N/A

Relative:
Higher

SHWS:

Site ID: 191467
Status: Closed
Home Owner: Yes
PI Number: 251548

Actual:
168 ft.

Detail As Of April 2012:

X Coord Site: Not reported
X Coord PI: Not reported
Y Coord Site: Not reported
Y Coord PI: Not reported

NJ Release:

Facility Type: Residential
Facility Phone: Not reported
Incident Date: 02/16/2005
Incident Time: Not reported
TD Log #: 131802
Case Number: 05-02-22-1120-00
Date Received: 02/22/2005
Nature of Incident: Not reported
Operator: Not reported
Incident Type: Underground Storage Tank
Incident Location: RESIDENCE AT
Location: Not reported
Other Location: Not reported
Contact Name: Not reported
Caller Name: Not reported
Caller Title: Not reported
Caller Address: Not reported
Caller City,St,Zip: Not reported
Caller Telephone: Not reported
Substance(s): Not reported
Substance Type: Not reported
Substance Identity: Not reported
CAS Number: Not reported
A310 Letter: Not reported
TCPA Chemical: Not reported
HazarDs Material: Not reported
COMU: Not reported
Ref. Code: Not reported
Amt Released: Not reported
Contained: Not reported
Release Type: Not reported
Release VE: Not reported
Injuries: No
Public Exposure: No
Facility Evacuation: No
Police at Scene: No
Firemen at Scene: No
Contamination of: Not reported
Receiving Water: Not reported
Status at Spill: Not reported

Map ID
Direction
Distance
Elevation

MAP FINDINGS

Site

Database(s)

EDR ID Number
EPA ID Number

56 GRACE STREET (Continued)

S106919185

NJ Spill Date:	Not reported
NJ Spill Time:	Not reported
NJ Spill Name:	Not reported
NJ Spill Title:	Not reported
NJ Spill Phone:	Not reported
Other Date:	Not reported
Other Time:	Not reported
Other Name:	Not reported
Other Title:	Not reported
Other Telephone:	Not reported
Public Evacuation:	No
Assistance Requested:	Not reported
Wind Direction/Speed:	Not reported
Local Municipality Notified:	Not reported
Local Municipality Name:	Not reported
Local Municipality Title:	Not reported
Local Municipality Telephone:	Not reported
Local Municipality Date:	Not reported
Local Municipality Time:	Not reported
Incident Description:	Not reported
Incident Name:	Not reported
Incident Referred To:	Not reported
Incident Region:	Not reported
Incident Telephone:	Not reported
Incident Date:	Not reported
Incident time:	Not reported
Incident ITM:	Not reported
Comments:	Not reported
Date A310 Letter Printed:	Not reported
Date Local Authority Was Notified:	Not reported
Date Updated:	Not reported
Date Report Faxed to Local Authority:	Not reported
Local Authority Notification Date:	Not reported
Rep Receive Date:	02/22/2005
Reporter Type:	Other
Reporter Name:	REDACTED
Reporter Title:	REDACTED
Reporter Org:	REDACTED
Reporter Address:	Not reported
Reporter City,St,Zip:	Not reported
Reporter County:	Not reported
Incident Status:	Terminated
Incident Category:	Other
Incident Source:	MARIA ERICSON
Incident Address:	9 WOODLAND TERRACE
Incident Address 2:	Not reported
Incident City,St,Zip:	Livingston Twp, NJ
Incident County:	Essex
DEP Requested:	No
Confidential:	Not reported
Notify Type:	Not reported
Road Closed:	No
Direction:	Not reported
Responsible Party:	Not reported
Responsible Party Name:	Not reported
Responsible Party Contact:	Not reported
Responsible Party Title:	Not reported

Map ID
Direction
Distance
Elevation

MAP FINDINGS

Site

Database(s)

EDR ID Number
EPA ID Number

56 GRACE STREET (Continued)

S106919185

Responsible Party Phone: Not reported
Responsible Party Street: Not reported
Responsible Party County: Not reported
Responsible Party City,St,Zip: Not reported
Memo. Of Understanding: Not reported
Drill/trng Exercise: Not reported
Hazardous: Not reported

VCP:

Incident Number: 05-02-22-1120-00
MOA Execution Date: 04/12/2005
Type Of Vcp File: HISTORICAL
Pi Number: Not reported
Case Type(Case Type): Not reported
Case Contact: Department Not reported
Case Contact Name: Not reported
Case Contact: Organization Not reported
Case Contact: Address: Line1 Not reported
Case Contact: Address: Line2 Not reported
Case Contact: Address: Line3 Not reported
Case Contact City,St,Zip: Not reported

NJEMS:

Site Id: 191467
Municipality: JERSEY CITY
Municipality Name From Spatial Overlay: JERSEY CITY
GNIS Civil Code For Municipality: 885264
Municipal Code (NJ-1040): 0906
X Coord: 618039
Y Coord: 700184
Coord System: NJ STATE PLANE (NAD83) - USFEET
Coord Type: Approx. Addr. Match
Coord Origin: DEP-GIS
State Standard Numeric Code From Spatial Overlay: 0906
Unique Feature Number For Municipality From Spatial Overlay: Not reported
Eleven Digit Hydrologic Unit Code From Spatial Overlay: 02030103180
Fourteen Digit Hydrologic Unit Code From Spatial Overlay: 02030103180100
Watershed Management Area Number From Spatial Overlay: 05
Watershed Management Area Name From Spatial Overlay: Hackensack, Hudson, and Pascack
Water Region Code From Spatial Overlay: 1
Water Region Name From Spatial Overlay: Northeast
Sub Watershed Name From Overlay: Hackensack R (below Amtrak bridge)
Watershed Name From Spatial Overlay: Hackensack R (below/incl Hirshfeld Bk)

CK381 **701 PALISADE AVENUE**
SSE **701 PALISADE AVE**
1/2-1 **UNION CITY, NJ 11040**
0.949 mi.
5010 ft. **Site 3 of 3 in cluster CK**

NJ SHWS **S106217858**
NJ Release **N/A**
NJ VCP
NJ NJEMS

Relative: SHWS:
Higher Site ID: 168133
Status: Closed
Actual: Home Owner: No
171 ft. PI Number: 221004

Detail As Of April 2012:

Map ID
Direction
Distance
Elevation

MAP FINDINGS

Site

Database(s)

EDR ID Number
EPA ID Number

701 PALISADE AVENUE (Continued)

S106217858

X Coord Site: Not reported
X Coord Pl: Not reported
Y Coord Site: Not reported
Y Coord Pl: Not reported

NJ Release:

Facility Type: Residential
Facility Phone: Not reported
Incident Date: 01/27/2004
Incident Time: Not reported
TD Log #: 84989
Case Number: 04-01-27-1332-12
Date Received: 01/27/2004
Nature of Incident: Not reported
Operator: Not reported
Incident Type: Underground Storage Tank
Incident Location: APARTMENT BUILDING AT
Location: Not reported
Other Location: Not reported
Contact Name: HAROLD STEIN
Caller Name: Not reported
Caller Title: Not reported
Caller Address: Not reported
Caller City,St,Zip: Not reported
Caller Telephone: Not reported
Substance(s): Not reported
Substance Type: Not reported
Substance Identity: Not reported
CAS Number: Not reported
A310 Letter: Not reported
TCPA Chemical: Not reported
Hazrds Material: Not reported
COMU: Not reported
Ref. Code: Not reported
Amt Released: Not reported
Contained: Not reported
Release Type: Not reported
Release VE: Not reported
Injuries: No
Public Exposure: No
Facility Evacuation: No
Police at Scene: No
Firemen at Scene: No
Contamination of: Not reported
Receiving Water: Not reported
Status at Spill: Not reported
NJ Spill Date: Not reported
NJ Spill Time: Not reported
NJ Spill Name: Not reported
NJ Spill Title: Not reported
NJ Spill Phone: Not reported
Other Date: Not reported
Other Time: Not reported
Other Name: Not reported
Other Title: Not reported
Other Telephone: Not reported
Public Evacuation: No

Map ID
Direction
Distance
Elevation

MAP FINDINGS

Site

Database(s)

EDR ID Number
EPA ID Number

701 PALISADE AVENUE (Continued)

S106217858

Assistance Requested:	Not reported
Wind Direction/Speed:	Not reported
Local Municipality Notified:	Not reported
Local Municipality Name:	Not reported
Local Municipality Title:	Not reported
Local Municipality Telephone:	Not reported
Local Municipality Date:	Not reported
Local Municipality Time:	Not reported
Incident Description:	Not reported
Incident Name:	Not reported
Incident Referred To:	Not reported
Incident Region:	Not reported
Incident Telephone:	Not reported
Incident Date:	Not reported
Incident time:	Not reported
Incident ITM:	Not reported
Comments:	Not reported
Date A310 Letter Printed:	Not reported
Date Local Authority Was Notified:	Not reported
Date Updated:	Not reported
Date Report Faxed to Local Authority	Not reported
Local Authority Notification Date:	Not reported
Rep Receive Date:	01/27/2004
Reporter Type:	Other
Reporter Name:	REDACTED
Reporter Title:	REDACTED
Reporter Org:	REDACTED
Reporter Address:	Not reported
Reporter City,St,Zip:	Not reported
Reporter County:	Not reported
Incident Status:	Terminated
Incident Category:	Other
Incident Source:	ROAM ASSOCIATES
Incident Address:	320 CONTINENTAL DR
Incident Address 2:	MANHASSETT HILLS
Incident City,St,Zip:	Out Of State, NY 11040
Incident County:	Out Of State
DEP Requested:	No
Confidential:	Not reported
Notify Type:	Not reported
Road Closed:	No
Direction:	Not reported
Responsible Party:	Not reported
Responsible Party Name:	Not reported
Responsible Party Contact:	Not reported
Responsible Party Title:	Not reported
Responsible Party Phone:	Not reported
Responsible Party Street:	Not reported
Responsible Party County:	Not reported
Responsible Party City,St,Zip:	Not reported
Memo. Of Understanding:	Not reported
Drill/trng Exercise:	Not reported
Hazardous:	Not reported

VCP:

Incident Number:	04-01-27-1332-12
MOA Execution Date:	04/07/2004

Map ID
Direction
Distance
Elevation

MAP FINDINGS

Site

Database(s)

EDR ID Number
EPA ID Number

701 PALISADE AVENUE (Continued)

S106217858

Type Of Vcp File: HISTORICAL
Pi Number: Not reported
Case Type(Case Type): Not reported
Case Contact: Department Not reported
Case Contact Name: Not reported
Case Contact: Organization Roam Associates LLC
Case Contact: Address: Line1 Not reported
Case Contact: Address: Line2 Not reported
Case Contact: Address: Line3 Not reported
Case Contact City,St,Zip: Not reported

NJEMS:

Site Id: 168133
Municipality: UNION CITY
Municipality Name From Spatial Overlay: UNION CITY
GNIS Civil Code For Municipality: 885424
Municipal Code (NJ-1040): 0910
X Coord: 620381
Y Coord: 700570
Coord System: NJ STATE PLANE (NAD83) - USFEET
Coord Type: GIS Parcel Centroid
Coord Origin: DEP-GIS
State Standard Numeric Code From Spatial Overlay: 0910
Unique Feature Number For Municipality From Spatial Overlay: Not reported
Eleven Digit Hydrologic Unit Code From Spatial Overlay: 02030101170
Fourteen Digit Hydrologic Unit Code From Spatial Overlay: 02030101170010
Watershed Management Area Number From Spatial Overlay: 05
Watershed Management Area Name From Spatial Overlay: Hackensack, Hudson, and Pascack
Water Region Code From Spatial Overlay: 1
Water Region Name From Spatial Overlay: Northeast
Sub Watershed Name From Overlay: Hudson River
Watershed Name From Spatial Overlay: Hudson River

**382
NE
1/2-1
0.954 mi.
5036 ft.**

**HESS 30521
3900 KENNEDY BLVD
UNION CITY, NJ**

**NJ SHWS S117387274
N/A**

**Relative:
Higher**

SHWS:
Site ID: 13844
Status: Active
Home Owner: No
PI Number: 027383

**Actual:
162 ft.**

Detail As Of April 2012:

X Coord Site: Not reported
X Coord PI: Not reported
Y Coord Site: Not reported
Y Coord PI: Not reported

Map ID
Direction
Distance
Elevation

MAP FINDINGS

Site

Database(s)

EDR ID Number
EPA ID Number

383
SSW
1/2-1
0.957 mi.
5053 ft.

135 POPLAR STREET
135 POPLAR ST
JERSEY CITY, NJ 07307

NJ SHWS
NJ Release
NJ NJEMS

S108774542
N/A

Relative:
Higher

SHWS:

Site ID: 367524
Status: Closed
Home Owner: Yes
PI Number: 454597

Actual:
154 ft.

Detail As Of April 2012:

X Coord Site: Not reported
X Coord PI: Not reported
Y Coord Site: Not reported
Y Coord PI: Not reported

NJ Release:

Facility Type: Residential
Facility Phone: Not reported
Incident Date: 06/19/2007
Incident Time: Not reported
TD Log #: 239906
Case Number: 07-07-11-0925-12
Date Received: 07/11/2007
Nature of Incident: Not reported
Operator: Not reported
Incident Type: Underground Storage Tank
Incident Location: RES
Location: Not reported
Other Location: Not reported
Contact Name: LUCILLE CAREY
Caller Name: Not reported
Caller Title: Not reported
Caller Address: Not reported
Caller City,St,Zip: Not reported
Caller Telephone: Not reported
Substance(s): Not reported
Substance Type: Not reported
Substance Identity: Not reported
CAS Number: Not reported
A310 Letter: Not reported
TCPA Chemical: Not reported
Hazrds Material: Not reported
COMU: Not reported
Ref. Code: Not reported
Amt Released: Not reported
Contained: Not reported
Release Type: Not reported
Release VE: Not reported
Injuries: No
Public Exposure: No
Facility Evacuation: No
Police at Scene: No
Firemen at Scene: No
Contamination of: Not reported
Receiving Water: Not reported
Status at Spill: Not reported

Map ID
Direction
Distance
Elevation

MAP FINDINGS

Site

Database(s)

EDR ID Number
EPA ID Number

135 POPLAR STREET (Continued)

S108774542

NJ Spill Date:	Not reported
NJ Spill Time:	Not reported
NJ Spill Name:	Not reported
NJ Spill Title:	Not reported
NJ Spill Phone:	Not reported
Other Date:	Not reported
Other Time:	Not reported
Other Name:	Not reported
Other Title:	Not reported
Other Telephone:	Not reported
Public Evacuation:	No
Assistance Requested:	Not reported
Wind Direction/Speed:	Not reported
Local Municipality Notified:	Not reported
Local Municipality Name:	Not reported
Local Municipality Title:	Not reported
Local Municipality Telephone:	Not reported
Local Municipality Date:	Not reported
Local Municipality Time:	Not reported
Incident Description:	Not reported
Incident Name:	Not reported
Incident Referred To:	Not reported
Incident Region:	Not reported
Incident Telephone:	Not reported
Incident Date:	Not reported
Incident time:	Not reported
Incident ITM:	Not reported
Comments:	Not reported
Date A310 Letter Printed:	Not reported
Date Local Authority Was Notified:	Not reported
Date Updated:	Not reported
Date Report Faxed to Local Authority:	Not reported
Local Authority Notification Date:	Not reported
Rep Receive Date:	07/11/2007
Reporter Type:	Citizen Complaint
Reporter Name:	REDACTED
Reporter Title:	REDACTED
Reporter Org:	REDACTED
Reporter Address:	Not reported
Reporter City,St,Zip:	Not reported
Reporter County:	Not reported
Incident Status:	Continuous
Incident Category:	Other
Incident Source:	ESTATE OF JOSEPHINE GIGLI
Incident Address:	93 BUTLER AVE
Incident Address 2:	Not reported
Incident City,St,Zip:	Berkeley Twp, NJ 08721
Incident County:	Ocean
DEP Requested:	No
Confidential:	Not reported
Notify Type:	Not reported
Road Closed:	No
Direction:	Not reported
Responsible Party:	Not reported
Responsible Party Name:	Not reported
Responsible Party Contact:	Not reported
Responsible Party Title:	Not reported

Map ID
Direction
Distance
Elevation

MAP FINDINGS

Site

Database(s)

EDR ID Number
EPA ID Number

135 POPLAR STREET (Continued)

S108774542

Responsible Party Phone: Not reported
Responsible Party Street: Not reported
Responsible Party County: Not reported
Responsible Party City,St,Zip: Not reported
Memo. Of Understanding: Not reported
Drill/trng Exercise: Not reported
Hazardous: Not reported

NJEMS:

Site Id: 367524
Municipality: JERSEY CITY
Municipality Name From Spatial Overlay: JERSEY CITY
GNIS Civil Code For Municipality: 885264
Municipal Code (NJ-1040): 0906
X Coord: 617034
Y Coord: 700342
Coord System: NJ STATE PLANE (NAD83) - USFEET
Coord Type: Approx. Addr. Match
Coord Origin: DEP-GIS
State Standard Numeric Code From Spatial Overlay: 0906
Unique Feature Number For Municipality From Spatial Overlay: Not reported
Eleven Digit Hydrologic Unit Code From Spatial Overlay: 02030103180
Fourteen Digit Hydrologic Unit Code From Spatial Overlay: 02030103180100
Watershed Management Area Number From Spatial Overlay: 05
Watershed Management Area Name From Spatial Overlay: Hackensack, Hudson, and Pascack
Water Region Code From Spatial Overlay: 1
Water Region Name From Spatial Overlay: Northeast
Sub Watershed Name From Overlay: Hackensack R (below Amtrak bridge)
Watershed Name From Spatial Overlay: Hackensack R (below/incl Hirshfeld Bk)

384
WSW
1/2-1
0.957 mi.
5055 ft.

700 PENHORN AVENUE
700 PENHORN AVE
SECAUCUS TOWN, NJ 07094

NJ SHWS
NJ HIST HWS
NJ Release
NJ ENG CONTROLS
NJ NJEMS

S105007026
N/A

Relative:
Lower

SHWS:
Site ID: 72326
Status: Active
Home Owner: No
PI Number: G000024331

Actual:
2 ft.

Detail As Of April 2012:
X Coord Site: 614633
X Coord PI: 614633
Y Coord Site: 705358
Y Coord PI: 705358

HIST SHWS:

Case Status: **NFA-E (Restricted Use)**
Status Date: 7/21/1997
Case ID: G000024331
Contact: Bureau of Field Operations - Northern
Sub Section Label: C: Closed Sites with Restrictions
Site Municipality: 0909
Remedial Level Code: C2
Classification exception area dt: None

Map ID
Direction
Distance
Elevation

MAP FINDINGS

Site

Database(s)

EDR ID Number
EPA ID Number

700 PENHORN AVENUE (Continued)

S105007026

Classification exception area dt: Not reported
Deed Notice Status: Ongoing
Deed Notice Date: Not reported
Engineering Control Status: Ongoing
Engineering Control Date: Not reported
National Priorities List Status: Not reported
National Priorities List Date: Not reported
X Coordinate: 614633
Y Coordinate: 705358
Coordinate System: NJ State Plane (NAD83) - USFEET

NJ Release:

Facility Type: Not reported
Facility Phone: Not reported
Incident Date: Not reported
Incident Time: Not reported
TD Log #: 20452
Case Number: 94-11-17-1801-07
Date Received: 11/17/1994
Nature of Incident: Other
Operator: DIANNE
Incident Type: Not reported
Incident Location: Not reported
Location: Other
Other Location: Not reported
Contact Name: Not reported
Caller Name: REDACTED
Caller Title: Not reported
Caller Address: Not reported
Caller City,St,Zip: Not reported
Caller Telephone: Not reported
Substance(s): Not reported
Substance Type: Not reported
Substance Identity: Unknown
CAS Number: Not reported
A310 Letter: No
TCPA Chemical: Not reported
Hazrds Material: Not reported
COMU: 0909
Ref. Code: 101
Amt Released: Not reported
Contained: Not reported
Release Type: Not reported
Release VE: Not reported
Injuries: Not reported
Public Exposure: Not reported
Facility Evacuation: Not reported
Police at Scene: Not reported
Firemen at Scene: Not reported
Contamination of: Not reported
Receiving Water: Not reported
Status at Spill: Not reported
NJ Spill Date: Not reported
NJ Spill Time: Not reported
NJ Spill Name: Not reported
NJ Spill Title: Not reported
NJ Spill Phone: Not reported

Map ID
Direction
Distance
Elevation

MAP FINDINGS

Site

Database(s)

EDR ID Number
EPA ID Number

700 PENHORN AVENUE (Continued)

S105007026

Other Date:	Not reported
Other Time:	Not reported
Other Name:	Not reported
Other Title:	Not reported
Other Telephone:	Not reported
Public Evacuation:	Not reported
Assistance Requested:	Not reported
Wind Direction/Speed:	Not reported
Local Municipality Notified:	Not reported
Local Municipality Name:	Not reported
Local Municipality Title:	Not reported
Local Municipality Telephone:	Not reported
Local Municipality Date:	Not reported
Local Municipality Time:	Not reported
Incident Description:	MOA
Incident Name:	Not reported
Incident Referred To:	DRPSR
Incident Region:	BFO-CAS
Incident Telephone:	Faxed,Mailed
Incident Date:	11/17/1994
Incident time:	Not reported
Incident ITM:	B
Comments:	Not reported
Date A310 Letter Printed:	Not reported
Date Local Authority Was Notified:	Not reported
Date Updated:	Not reported
Date Report Faxed to Local Authority	Not reported
Local Authority Notification Date:	Not reported
Rep Receive Date:	Not reported
Reporter Type:	Not reported
Reporter Name:	Not reported
Reporter Title:	Not reported
Reporter Org:	Not reported
Reporter Address:	Not reported
Reporter City,St,Zip:	Not reported
Reporter County:	Not reported
Incident Status:	Not reported
Incident Category:	Not reported
Incident Source:	Not reported
Incident Address:	Not reported
Incident Address 2:	Not reported
Incident City,St,Zip:	Not reported
Incident County:	Not reported
DEP Requested:	Not reported
Confidential:	Not reported
Notify Type:	Not reported
Road Closed:	Not reported
Direction:	Not reported
Responsible Party:	Not reported
Responsible Party Name:	Not reported
Responsible Party Contact:	Not reported
Responsible Party Title:	Not reported
Responsible Party Phone:	Not reported
Responsible Party Street:	Not reported
Responsible Party County:	Not reported
Responsible Party City,St,Zip:	Not reported
Memo. Of Understanding:	Not reported

Map ID
Direction
Distance
Elevation

MAP FINDINGS

Site

Database(s)

EDR ID Number
EPA ID Number

700 PENHORN AVENUE (Continued)

S105007026

Drill/trng Exercise: Not reported
Hazardous: Not reported

NJ ENGINEERING CONTROLS:

Site ID: 72326
Pi Number: G000024331
Pi Name: 700 PENHORN AVENUE
Owner Name: Associates, Sinai
DER Filed Date: 07/11/1997
DER Lifted Date: Not reported
Der Deed Usage (si): Restricted
Deed Specific Requirement: Not reported
Deeds Parameter Desc: Base/neutrals and acids
Deeds Depth: 999.00
Comments: The cap consists of three parts: Asphalt paving (6" stone, 3" stabilizing base, 2" asphalt), Vegetative cover (2 feet of clean fill covered with 6" topsoil) and the Building Slab (12" reinforced concrete)

Site ID: 72326
Pi Number: G000024331
Pi Name: 700 PENHORN AVENUE
Owner Name: Associates, Sinai
DER Filed Date: 07/11/1997
DER Lifted Date: Not reported
Der Deed Usage (si): Restricted
Deed Specific Requirement: Not reported
Deeds Parameter Desc: Metals
Deeds Depth: 999.00
Comments: The cap consists of three parts: Asphalt paving (6" stone, 3" stabilizing base, 2" asphalt), Vegetative cover (2 feet of clean fill covered with 6" topsoil) and the Building Slab (12" reinforced concrete)

NJEMS:

Site Id: 72326
Municipality: SECAUCUS TOWN
Municipality Name From Spatial Overlay: SECAUCUS TOWN
GNIS Civil Code For Municipality: 885392
Municipal Code (NJ-1040): 0909
X Coord: 614633
Y Coord: 705358
Coord System: NJ STATE PLANE (NAD83) - USFEET
Coord Type: Exact Address Match
Coord Origin: DEP-GIS
State Standard Numeric Code From Spatial Overlay: 0909
Unique Feature Number For Municipality From Spatial Overlay: Not reported
Eleven Digit Hydrologic Unit Code From Spatial Overlay: 02030103180
Fourteen Digit Hydrologic Unit Code From Spatial Overlay: 02030103180100
Watershed Management Area Number From Spatial Overlay: 05
Watershed Management Area Name From Spatial Overlay: Hackensack, Hudson, and Pascack
Water Region Code From Spatial Overlay: 1
Water Region Name From Spatial Overlay: Northeast
Sub Watershed Name From Overlay: Hackensack R (below Amtrak bridge)
Watershed Name From Spatial Overlay: Hackensack R (below/incl Hirshfeld Bk)

Map ID
Direction
Distance
Elevation

MAP FINDINGS

Site

Database(s)

EDR ID Number
EPA ID Number

385
SSE
1/2-1
0.958 mi.
5057 ft.

517 NEW YORK AVENUE
517 NEW YORK AVE
UNION CITY, NJ 07087

NJ SHWS **S109369378**
NJ Release **N/A**
NJ NJEMS

Relative:
Higher

SHWS:
Site ID: 392041
Status: Closed
Home Owner: Yes
PI Number: 490372

Actual:
176 ft.

Detail As Of April 2012:
X Coord Site: Not reported
X Coord PI: Not reported
Y Coord Site: Not reported
Y Coord PI: Not reported

NJ Release:
Facility Type: Residential
Facility Phone: Not reported
Incident Date: 10/02/2008
Incident Time: Not reported
TD Log #: 290914
Case Number: 08-10-02-0934-50
Date Received: 10/02/2008
Nature of Incident: Not reported
Operator: Not reported
Incident Type: Underground Storage Tank
Incident Location: RESID
Location: Not reported
Other Location: Not reported
Contact Name: LAURA/ DAUGHTER
Caller Name: Not reported
Caller Title: Not reported
Caller Address: Not reported
Caller City,St,Zip: Not reported
Caller Telephone: Not reported
Substance(s): Not reported
Substance Type: Not reported
Substance Identity: Not reported
CAS Number: Not reported
A310 Letter: Not reported
TCPA Chemical: Not reported
Hazardous Material: Not reported
COMU: Not reported
Ref. Code: Not reported
Amt Released: Not reported
Contained: Not reported
Release Type: Not reported
Release VE: Not reported
Injuries: No
Public Exposure: No
Facility Evacuation: No
Police at Scene: No
Firemen at Scene: No
Contamination of: Not reported
Receiving Water: Not reported
Status at Spill: Not reported

Map ID
Direction
Distance
Elevation

MAP FINDINGS

Site

Database(s)

EDR ID Number
EPA ID Number

517 NEW YORK AVENUE (Continued)

S109369378

NJ Spill Date:	Not reported
NJ Spill Time:	Not reported
NJ Spill Name:	Not reported
NJ Spill Title:	Not reported
NJ Spill Phone:	Not reported
Other Date:	Not reported
Other Time:	Not reported
Other Name:	Not reported
Other Title:	Not reported
Other Telephone:	Not reported
Public Evacuation:	No
Assistance Requested:	Not reported
Wind Direction/Speed:	Not reported
Local Municipality Notified:	Not reported
Local Municipality Name:	Not reported
Local Municipality Title:	Not reported
Local Municipality Telephone:	Not reported
Local Municipality Date:	Not reported
Local Municipality Time:	Not reported
Incident Description:	Not reported
Incident Name:	Not reported
Incident Referred To:	Not reported
Incident Region:	Not reported
Incident Telephone:	Not reported
Incident Date:	Not reported
Incident time:	Not reported
Incident ITM:	Not reported
Comments:	Not reported
Date A310 Letter Printed:	Not reported
Date Local Authority Was Notified:	Not reported
Date Updated:	Not reported
Date Report Faxed to Local Authority:	Not reported
Local Authority Notification Date:	Not reported
Rep Receive Date:	10/02/2008
Reporter Type:	Other
Reporter Name:	REDACTED
Reporter Title:	REDACTED
Reporter Org:	REDACTED
Reporter Address:	Not reported
Reporter City,St,Zip:	Not reported
Reporter County:	Not reported
Incident Status:	Terminated
Incident Category:	Other
Incident Source:	SIEMUND OSSOWSKI
Incident Address:	1165 PALISADE
Incident Address 2:	Not reported
Incident City,St,Zip:	Fort Lee Boro, NJ 07024
Incident County:	Bergen
DEP Requested:	No
Confidential:	Not reported
Notify Type:	Not reported
Road Closed:	No
Direction:	Not reported
Responsible Party:	Not reported
Responsible Party Name:	Not reported
Responsible Party Contact:	Not reported
Responsible Party Title:	Not reported

Map ID
Direction
Distance
Elevation

MAP FINDINGS

Site

Database(s)

EDR ID Number
EPA ID Number

517 NEW YORK AVENUE (Continued)

S109369378

Responsible Party Phone: Not reported
Responsible Party Street: Not reported
Responsible Party County: Not reported
Responsible Party City,St,Zip: Not reported
Memo. Of Understanding: Not reported
Drill/trng Exercise: Not reported
Hazardous: Not reported

NJEMS:

Site Id: 392041
Municipality: UNION CITY
Municipality Name From Spatial Overlay: UNION CITY
GNIS Civil Code For Municipality: 885424
Municipal Code (NJ-1040): 0910
X Coord: 619848
Y Coord: 700460
Coord System: NJ STATE PLANE (NAD83) - USFEET
Coord Type: GIS Parcel Centroid
Coord Origin: DEP-GIS
State Standard Numeric Code From Spatial Overlay: 0910
Unique Feature Number For Municipality From Spatial Overlay: Not reported
Eleven Digit Hydrologic Unit Code From Spatial Overlay: 02030101170
Fourteen Digit Hydrologic Unit Code From Spatial Overlay: 02030101170010
Watershed Management Area Number From Spatial Overlay: 05
Watershed Management Area Name From Spatial Overlay: Hackensack, Hudson, and Pascack
Water Region Code From Spatial Overlay: 1
Water Region Name From Spatial Overlay: Northeast
Sub Watershed Name From Overlay: Hudson River
Watershed Name From Spatial Overlay: Hudson River

386
ENE
1/2-1
0.959 mi.
5065 ft.

519 38TH STREET
519 38TH ST
UNION CITY, NJ 07087

NJ SHWS
NJ Release
NJ VCP
NJ NJEMS

S108770870
N/A

Relative:
Higher

SHWS:
Site ID: 363016
Status: Closed
Home Owner: Yes
PI Number: 448474

Actual:
170 ft.

Detail As Of April 2012:

X Coord Site: Not reported
X Coord PI: Not reported
Y Coord Site: Not reported
Y Coord PI: Not reported

NJ Release:

Facility Type: Residential
Facility Phone: Not reported
Incident Date: 04/24/2007
Incident Time: Not reported
TD Log #: 229153
Case Number: 07-04-24-1010-59
Date Received: 04/24/2007
Nature of Incident: Not reported

Map ID
Direction
Distance
Elevation

MAP FINDINGS

Site

Database(s)

EDR ID Number
EPA ID Number

519 38TH STREET (Continued)

S108770870

Operator:	Not reported
Incident Type:	Underground Storage Tank
Incident Location:	RESID
Location:	Not reported
Other Location:	Not reported
Contact Name:	Not reported
Caller Name:	Not reported
Caller Title:	Not reported
Caller Address:	Not reported
Caller City,St,Zip:	Not reported
Caller Telephone:	Not reported
Substance(s):	Not reported
Substance Type:	Not reported
Substance Identity:	Not reported
CAS Number:	Not reported
A310 Letter:	Not reported
TCPA Chemical:	Not reported
Hazrds Material:	Not reported
COMU:	Not reported
Ref. Code:	Not reported
Amt Released:	Not reported
Contained:	Not reported
Release Type:	Not reported
Release VE:	Not reported
Injuries:	No
Public Exposure:	No
Facility Evacuation:	No
Police at Scene:	No
Firemen at Scene:	No
Contamination of:	Not reported
Receiving Water:	Not reported
Status at Spill:	Not reported
NJ Spill Date:	Not reported
NJ Spill Time:	Not reported
NJ Spill Name:	Not reported
NJ Spill Title:	Not reported
NJ Spill Phone:	Not reported
Other Date:	Not reported
Other Time:	Not reported
Other Name:	Not reported
Other Title:	Not reported
Other Telephone:	Not reported
Public Evacuation:	No
Assistance Requested:	Not reported
Wind Direction/Speed:	Not reported
Local Municipality Notified:	Not reported
Local Municipality Name:	Not reported
Local Municipality Title:	Not reported
Local Municipality Telephone:	Not reported
Local Municipality Date:	Not reported
Local Municipality Time:	Not reported
Incident Description:	Not reported
Incident Name:	Not reported
Incident Referred To:	Not reported
Incident Region:	Not reported
Incident Telephone:	Not reported
Incident Date:	Not reported

Map ID
Direction
Distance
Elevation

MAP FINDINGS

Site

Database(s)

EDR ID Number
EPA ID Number

519 38TH STREET (Continued)

S108770870

Incident time: Not reported
Incident ITM: Not reported
Comments: Not reported
Date A310 Letter Printed: Not reported
Date Local Authority Was Notified: Not reported
Date Updated: Not reported
Date Report Faxed to Local Authority: Not reported
Local Authority Notification Date: Not reported
Rep Receive Date: 04/24/2007
Reporter Type: Other
Reporter Name: REDACTED
Reporter Title: REDACTED
Reporter Org: REDACTED
Reporter Address: Not reported
Reporter City,St,Zip: Not reported
Reporter County: Not reported
Incident Status: Terminated
Incident Category: Other
Incident Source: LEON BUONSANTO
Incident Address: 519 38TH ST
Incident Address 2: Not reported
Incident City,St,Zip: Union City, NJ
Incident County: Hudson
DEP Requested: No
Confidential: Not reported
Notify Type: Not reported
Road Closed: No
Direction: Not reported
Responsible Party: Not reported
Responsible Party Name: Not reported
Responsible Party Contact: Not reported
Responsible Party Title: Not reported
Responsible Party Phone: Not reported
Responsible Party Street: Not reported
Responsible Party County: Not reported
Responsible Party City,St,Zip: Not reported
Memo. Of Understanding: Not reported
Drill/trng Exercise: Not reported
Hazardous: Not reported

VCP:

Incident Number: 07-04-24-1010-59
MOA Execution Date: 09/21/2007
Type Of Vcp File: CURRENT
Pi Number: 448474
Case Type(Case Type): MOA
Case Contact: Department Not reported
Case Contact Name: LEON BUONSANTO
Case Contact: Organization Not reported
Case Contact: Address: Line1 514 PARK AVE
Case Contact: Address: Line2 Not reported
Case Contact: Address: Line3 Not reported
Case Contact City,St,Zip: Hoboken, NJ 07030

NJEMS:

Site Id:

363016

Map ID
Direction
Distance
Elevation

MAP FINDINGS

Site

Database(s)

EDR ID Number
EPA ID Number

519 38TH STREET (Continued)

S108770870

Municipality:	UNION CITY
Municipality Name From Spatial Overlay:	UNION CITY
GNIS Civil Code For Municipality:	885424
Municipal Code (NJ-1040):	0910
X Coord:	622911
Y Coord:	707740
Coord System:	NJ STATE PLANE (NAD83) - USFEET
Coord Type:	GIS Parcel Centroid
Coord Orign:	DEP-GIS
State Standard Numeric Code From Spatial Overlay:	0910
Unique Feature Number For Municipality From Spatial Overlay:	Not reported
Eleven Digit Hydrologic Unit Code From Spatial Overlay):	02030103180
Fourteen Digit Hydrologic Unit Code From Spatial Overlay:	02030103180080
Watershed Management Area Number From Spatial Overlay:	05
Watershed Management Area Name From Spatial Overlay:	Hackensack, Hudson, and Pascack
Water Region Code From Spatial Overlay:	1
Water Region Name From Spatial Overlay:	Northeast
Sub Watershed Name From Overlay:	Hackensack R (Rt 3 to Bellmans Ck)
Watershed Name From Spatial Overlay:	Hackensack R (below/incl Hirshfeld Bk)

387
SSW
1/2-1
0.960 mi.
5071 ft.

579 LIBERTY AVENUE
579 LIBERTY AVE
JERSEY CITY, NJ

NJ SHWS S116228592
N/A

Relative:
Lower

SHWS:
Site ID: 498106
Status: Closed
Home Owner: Yes
PI Number: 627893

Actual:
71 ft.

Detail As Of April 2012:
X Coord Site: Not reported
X Coord PI: Not reported
Y Coord Site: Not reported
Y Coord PI: Not reported

388
ENE
1/2-1
0.961 mi.
5076 ft.

3417 HUDSON AVENUE
3417 HUDSON AVE
UNION CITY, NJ

NJ SHWS S113753244
NJ Release N/A

Relative:
Higher

SHWS:
Site ID: 487599
Status: Closed
Home Owner: Yes
PI Number: 614958

Actual:
180 ft.

Detail As Of April 2012:
X Coord Site: Not reported
X Coord PI: Not reported
Y Coord Site: Not reported
Y Coord PI: Not reported

Map ID
Direction
Distance
Elevation

MAP FINDINGS

Site

Database(s)

EDR ID Number
EPA ID Number

3417 HUDSON AVENUE (Continued)

S113753244

NJ Release:
Facility Type: Residential
Facility Phone: Not reported
Incident Date: 05/21/2013
Incident Time: Not reported
TD Log #: 474154
Case Number: 13-05-21-1207-19
Date Received: 05/21/2013
Nature of Incident: Not reported
Operator: Not reported
Incident Type: Underground Storage Tank
Incident Location: RESIDENCE AT
Location: Not reported
Other Location: Not reported
Contact Name: Not reported
Caller Name: Not reported
Caller Title: Not reported
Caller Address: Not reported
Caller City,St,Zip: Not reported
Caller Telephone: Not reported
Substance(s): Not reported
Substance Type: Not reported
Substance Identity: Not reported
CAS Number: Not reported
A310 Letter: Not reported
TCPA Chemical: Not reported
Hazrds Material: Not reported
COMU: Not reported
Ref. Code: Not reported
Amt Released: Not reported
Contained: Not reported
Release Type: Not reported
Release VE: Not reported
Injuries: No
Public Exposure: No
Facility Evacuation: No
Police at Scene: No
Firemen at Scene: No
Contamination of: Not reported
Receiving Water: Not reported
Status at Spill: Not reported
NJ Spill Date: Not reported
NJ Spill Time: Not reported
NJ Spill Name: Not reported
NJ Spill Title: Not reported
NJ Spill Phone: Not reported
Other Date: Not reported
Other Time: Not reported
Other Name: Not reported
Other Title: Not reported
Other Telephone: Not reported
Public Evacuation: No
Assistance Requested: Not reported
Wind Direction/Speed: Not reported
Local Municipality Notified: Not reported
Local Municipality Name: Not reported
Local Municipality Title: Not reported

Map ID
Direction
Distance
Elevation

MAP FINDINGS

Site

Database(s)

EDR ID Number
EPA ID Number

3417 HUDSON AVENUE (Continued)

S113753244

Local Municipality Telephone: Not reported
Local Municipality Date: Not reported
Local Municipality Time: Not reported
Incident Description: Not reported
Incident Name: Not reported
Incident Referred To: Not reported
Incident Region: Not reported
Incident Telephone: Not reported
Incident Date: Not reported
Incident time: Not reported
Incident ITM: Not reported
Comments: Not reported
Date A310 Letter Printed: Not reported
Date Local Authority Was Notified: Not reported
Date Updated: Not reported
Date Report Faxed to Local Authority: Not reported
Local Authority Notification Date: Not reported
Rep Receive Date: 05/21/2013
Reporter Type: Citizen Complaint
Reporter Name: REDACTED
Reporter Title: REDACTED
Reporter Org: REDACTED
Reporter Address: Not reported
Reporter City,St,Zip: Not reported
Reporter County: Not reported
Incident Status: Terminated
Incident Category: Other
Incident Source: ABILIO PEREZ
Incident Address: 1412 64TH ST
Incident Address 2: Not reported
Incident City,St,Zip: North Bergen Twp, NJ 07047
Incident County: Hudson
DEP Requested: No
Confidential: Not reported
Notify Type: Not reported
Road Closed: No
Direction: Not reported
Responsible Party: Not reported
Responsible Party Name: Not reported
Responsible Party Contact: Not reported
Responsible Party Title: Not reported
Responsible Party Phone: Not reported
Responsible Party Street: Not reported
Responsible Party County: Not reported
Responsible Party City,St,Zip: Not reported
Memo. Of Understanding: Not reported
Drill/trng Exercise: Not reported
Hazardous: Not reported

Map ID
Direction
Distance
Elevation

MAP FINDINGS

Site

Database(s)

EDR ID Number
EPA ID Number

389
NNE
1/2-1
0.967 mi.
5104 ft.

1519 40TH STREET
1519 40TH ST
NORTH BERGEN TWP, NJ 07047

NJ SHWS
NJ VCP
S108253927
N/A

Relative:
Lower

SHWS:
Site ID: 225040
Status: Closed
Home Owner: Yes
PI Number: 293727

Actual:
25 ft.

Detail As Of April 2012:
X Coord Site: Not reported
X Coord PI: Not reported
Y Coord Site: Not reported
Y Coord PI: Not reported

VCP:
Incident Number: 05-09-23-1427-01
MOA Execution Date: 08/18/2006
Type Of Vcp File: CURRENT
Pi Number: 293727
Case Type(Case Type): MOA
Case Contact: Department Not reported
Case Contact Name: AMIN HUISPE
Case Contact: Organization Not reported
Case Contact: Address: Line1 1207 KIRKWALL PL
Case Contact: Address: Line2 Not reported
Case Contact: Address: Line3 Not reported
Case Contact City,St,Zip: CARY, NC 27511

390
West
1/2-1
0.967 mi.
5105 ft.

SECAUCUS MUA HENRY ST PUMP STATION PS#3
HENRY ST
SECAUCUS TOWN, NJ 07094

NJ SHWS
NJ UST
U003653578
N/A

Relative:
Lower

SHWS:
Site ID: 57813
Status: Closed
Home Owner: No
PI Number: 033492

Actual:
9 ft.

Detail As Of April 2012:
X Coord Site: Not reported
X Coord PI: Not reported
Y Coord Site: Not reported
Y Coord PI: Not reported

UST:
Facility ID: 033492

Contact:
Owner Name: Not Identified Not Identified
Organization: BRIAN BIGLER
Contact Type(UST Reg): Facility Operator
Contact Address (UST Reg): 1100 KOELLE BLVD
Contact Address 2 (UST Reg): Not reported

Map ID
Direction
Distance
Elevation

MAP FINDINGS

Site

Database(s)

EDR ID Number
EPA ID Number

SECAUCUS MUA HENRY ST PUMP STATION PS#3 (Continued)

U003653578

Conact City,St,Zip (UST Reg): Secaucus, NJ 07094

Owner Name: BRIAN BIGLER
Organization: SECAUCUS MUA
Contact Type(UST Reg): Tank Owner
Contact Address (UST Reg): 1100 KOELLE BLVD
Contact Address 2 (UST Reg): Not reported
Conact City,St,Zip (UST Reg): Secaucus, NJ 07094

Tanks:

Tank Id: TANK-1
Tank Number: 1
Tank Status: Removed
Tank Status Date: 11/05/1999
Install Date: 01/01/1944
Tank Contents: Medium Diesel Fuel (No. 2-D)
Tank Size: 275
Tank Compliance: No
Overfill: No
Compliance Monitoring?: No
Overfill Protection: No
Spill Containment: No
Tank Wellhead Protection: No
Tank/Pipe Construction Type: Tank Bare steel
Tank/Pipe Construction Type: Pipe Bare steel
Tank/Pipe Monitor: Pipe None
Tank/Pipe Monitor: Tank None

CL391
SSE
1/2-1
0.967 mi.
5107 ft.

324 6TH STREET
UNION CITY, NJ 07086
Site 1 of 3 in cluster CL

NJ SHWS S111260393
NJ Release N/A

Relative:
Higher

SHWS:
Site ID: 456149
Status: Closed
Home Owner: Yes
PI Number: 574907

Actual:
170 ft.

Detail As Of April 2012:

X Coord Site: Not reported
X Coord PI: Not reported
Y Coord Site: Not reported
Y Coord PI: Not reported

NJ Release:

Facility Type: Residential
Facility Phone: Not reported
Incident Date: 04/27/2011
Incident Time: Not reported
TD Log #: 384773
Case Number: 11-04-27-1627-57
Date Received: 04/27/2011
Nature of Incident: Not reported
Operator: Not reported

Map ID
Direction
Distance
Elevation

MAP FINDINGS

Site

Database(s)

EDR ID Number
EPA ID Number

(Continued)

S111260393

Incident Type:	Underground Storage Tank
Incident Location:	RESIDENCE AT
Location:	Not reported
Other Location:	Not reported
Contact Name:	Not reported
Caller Name:	Not reported
Caller Title:	Not reported
Caller Address:	Not reported
Caller City,St,Zip:	Not reported
Caller Telephone:	Not reported
Substance(s):	Not reported
Substance Type:	Not reported
Substance Identity:	Not reported
CAS Number:	Not reported
A310 Letter:	Not reported
TCPA Chemical:	Not reported
Hazrds Material:	Not reported
COMU:	Not reported
Ref. Code:	Not reported
Amt Released:	Not reported
Contained:	Not reported
Release Type:	Not reported
Release VE:	Not reported
Injuries:	No
Public Exposure:	No
Facility Evacuation:	No
Police at Scene:	No
Firemen at Scene:	No
Contamination of:	Not reported
Receiving Water:	Not reported
Status at Spill:	Not reported
NJ Spill Date:	Not reported
NJ Spill Time:	Not reported
NJ Spill Name:	Not reported
NJ Spill Title:	Not reported
NJ Spill Phone:	Not reported
Other Date:	Not reported
Other Time:	Not reported
Other Name:	Not reported
Other Title:	Not reported
Other Telephone:	Not reported
Public Evacuation:	No
Assistance Requested:	Not reported
Wind Direction/Speed:	Not reported
Local Municipality Notified:	Not reported
Local Municipality Name:	Not reported
Local Municipality Title:	Not reported
Local Municipality Telephone:	Not reported
Local Municipality Date:	Not reported
Local Municipality Time:	Not reported
Incident Description:	Not reported
Incident Name:	Not reported
Incident Referred To:	Not reported
Incident Region:	Not reported
Incident Telephone:	Not reported
Incident Date:	Not reported
Incident time:	Not reported

Map ID
Direction
Distance
Elevation

MAP FINDINGS

Site

Database(s)

EDR ID Number
EPA ID Number

(Continued)

S111260393

Incident ITM: Not reported
Comments: Not reported
Date A310 Letter Printed: Not reported
Date Local Authority Was Notified: Not reported
Date Updated: Not reported
Date Report Faxed to Local Authority: Not reported
Local Authority Notification Date: Not reported
Rep Receive Date: 04/27/2011
Reporter Type: Other
Reporter Name: REDACTED
Reporter Title: REDACTED
Reporter Org: REDACTED
Reporter Address: Not reported
Reporter City,St,Zip: Not reported
Reporter County: Not reported
Incident Status: Terminated
Incident Category: Other
Incident Source: Not reported
Incident Address: 324 6TH STREET
Incident Address 2: Not reported
Incident City,St,Zip: Union City, NJ 07086
Incident County: Hudson
DEP Requested: No
Confidential: Not reported
Notify Type: Not reported
Road Closed: No
Direction: Not reported
Responsible Party: Not reported
Responsible Party Name: Not reported
Responsible Party Contact: Not reported
Responsible Party Title: Not reported
Responsible Party Phone: Not reported
Responsible Party Street: Not reported
Responsible Party County: Not reported
Responsible Party City,St,Zip: Not reported
Memo. Of Understanding: Not reported
Drill/trng Exercise: Not reported
Hazardous: Not reported

392
South
1/2-1
0.968 mi.
5109 ft.

30 GRACE STREET
30 GRACE ST
JERSEY CITY, NJ

NJ SHWS S117236437
N/A

Relative:
Higher

SHWS:
Site ID: 524126
Status: Closed
Home Owner: Yes
PI Number: 658436

Actual:
165 ft.

Detail As Of April 2012:
X Coord Site: Not reported
X Coord PI: Not reported
Y Coord Site: Not reported
Y Coord PI: Not reported

Map ID
Direction
Distance
Elevation

MAP FINDINGS

Site

Database(s)

EDR ID Number
EPA ID Number

CL393
SSE
1/2-1
0.970 mi.
5124 ft.
318 6TH STREET
318 6TH ST
UNION CITY, NJ 07087
Site 2 of 3 in cluster CL

NJ SHWS
NJ Release
NJ NJEMS
S106466512
N/A

Relative:
Higher

SHWS:
Site ID: 182356
Status: Closed
Home Owner: Yes
PI Number: 238676

Actual:
170 ft.

Detail As Of April 2012:
X Coord Site: Not reported
X Coord PI: Not reported
Y Coord Site: Not reported
Y Coord PI: Not reported

NJ Release:

Facility Type: Residential
Facility Phone: Not reported
Incident Date: 07/01/2004
Incident Time: Not reported
TD Log #: 103365
Case Number: 04-07-01-1301-38
Date Received: 07/01/2004
Nature of Incident: Not reported
Operator: Not reported
Incident Type: Underground Storage Tank
Incident Location: RESIDENCE AT
Location: Not reported
Other Location: Not reported
Contact Name: PAT KENNY
Caller Name: Not reported
Caller Title: Not reported
Caller Address: Not reported
Caller City,St,Zip: Not reported
Caller Telephone: Not reported
Substance(s): Not reported
Substance Type: Not reported
Substance Identity: Not reported
CAS Number: Not reported
A310 Letter: Not reported
TCPA Chemical: Not reported
Hazrds Material: Not reported
COMU: Not reported
Ref. Code: Not reported
Amt Released: Not reported
Contained: Not reported
Release Type: Not reported
Release VE: Not reported
Injuries: No
Public Exposure: No
Facility Evacuation: No
Police at Scene: No
Firemen at Scene: No
Contamination of: Not reported
Receiving Water: Not reported
Status at Spill: Not reported

Map ID
Direction
Distance
Elevation

MAP FINDINGS

Site

Database(s)

EDR ID Number
EPA ID Number

318 6TH STREET (Continued)

S106466512

NJ Spill Date:	Not reported
NJ Spill Time:	Not reported
NJ Spill Name:	Not reported
NJ Spill Title:	Not reported
NJ Spill Phone:	Not reported
Other Date:	Not reported
Other Time:	Not reported
Other Name:	Not reported
Other Title:	Not reported
Other Telephone:	Not reported
Public Evacuation:	No
Assistance Requested:	Not reported
Wind Direction/Speed:	Not reported
Local Municipality Notified:	Not reported
Local Municipality Name:	Not reported
Local Municipality Title:	Not reported
Local Municipality Telephone:	Not reported
Local Municipality Date:	Not reported
Local Municipality Time:	Not reported
Incident Description:	Not reported
Incident Name:	Not reported
Incident Referred To:	Not reported
Incident Region:	Not reported
Incident Telephone:	Not reported
Incident Date:	Not reported
Incident time:	Not reported
Incident ITM:	Not reported
Comments:	Not reported
Date A310 Letter Printed:	Not reported
Date Local Authority Was Notified:	Not reported
Date Updated:	Not reported
Date Report Faxed to Local Authority:	Not reported
Local Authority Notification Date:	Not reported
Rep Receive Date:	07/01/2004
Reporter Type:	Other
Reporter Name:	REDACTED
Reporter Title:	REDACTED
Reporter Org:	REDACTED
Reporter Address:	Not reported
Reporter City,St,Zip:	Not reported
Reporter County:	Not reported
Incident Status:	Terminated
Incident Category:	Other
Incident Source:	FANNY MAE
Incident Address:	13455 KNOLL RD
Incident Address 2:	DALLAS
Incident City,St,Zip:	Out Of State, TX 75250
Incident County:	Out Of State
DEP Requested:	No
Confidential:	Not reported
Notify Type:	Not reported
Road Closed:	No
Direction:	Not reported
Responsible Party:	Not reported
Responsible Party Name:	Not reported
Responsible Party Contact:	Not reported
Responsible Party Title:	Not reported

Map ID
Direction
Distance
Elevation

MAP FINDINGS

Site

Database(s)

EDR ID Number
EPA ID Number

318 6TH STREET (Continued)

S106466512

Responsible Party Phone: Not reported
Responsible Party Street: Not reported
Responsible Party County: Not reported
Responsible Party City,St,Zip: Not reported
Memo. Of Understanding: Not reported
Drill/trng Exercise: Not reported
Hazardous: Not reported

NJEMS:

Site Id: 182356
Municipality: UNION CITY
Municipality Name From Spatial Overlay: UNION CITY
GNIS Civil Code For Municipality: 885424
Municipal Code (NJ-1040): 0910
X Coord: 620110
Y Coord: 700461
Coord System: NJ STATE PLANE (NAD83) - USFEET
Coord Type: GIS Parcel Centroid
Coord Origin: DEP-GIS
State Standard Numeric Code From Spatial Overlay: 0910
Unique Feature Number For Municipality From Spatial Overlay: Not reported
Eleven Digit Hydrologic Unit Code From Spatial Overlay: 02030101170
Fourteen Digit Hydrologic Unit Code From Spatial Overlay: 02030101170010
Watershed Management Area Number From Spatial Overlay: 05
Watershed Management Area Name From Spatial Overlay: Hackensack, Hudson, and Pascack
Water Region Code From Spatial Overlay: 1
Water Region Name From Spatial Overlay: Northeast
Sub Watershed Name From Overlay: Hudson River
Watershed Name From Spatial Overlay: Hudson River

394
ENE
1/2-1
0.971 mi.
5127 ft.

323 327 37TH STREET
323 327 37TH ST
UNION CITY, NJ 07087

NJ SHWS S109838340
NJ NJEMS N/A

Relative:
Higher

SHWS:
Site ID: 392842
Status: Closed
Home Owner: No
PI Number: 491461

Actual:
188 ft.

Detail As Of April 2012:

X Coord Site: Not reported
X Coord PI: Not reported
Y Coord Site: Not reported
Y Coord PI: Not reported

NJEMS:

Site Id: 392842
Municipality: UNION CITY
Municipality Name From Spatial Overlay: UNION CITY
GNIS Civil Code For Municipality: 885424
Municipal Code (NJ-1040): 0910
X Coord: 623432
Y Coord: 707027
Coord System: NJ STATE PLANE (NAD83) - USFEET

Map ID
Direction
Distance
Elevation

MAP FINDINGS

Site

Database(s)

EDR ID Number
EPA ID Number

323 327 37TH STREET (Continued)

S109838340

Coord Type:	GIS Parcel Centroid
Coord Origin:	DEP-GIS
State Standard Numeric Code From Spatial Overlay:	0910
Unique Feature Number For Municipality From Spatial Overlay:	Not reported
Eleven Digit Hydrologic Unit Code From Spatial Overlay:	02030103180
Fourteen Digit Hydrologic Unit Code From Spatial Overlay:	02030103180080
Watershed Management Area Number From Spatial Overlay:	05
Watershed Management Area Name From Spatial Overlay:	Hackensack, Hudson, and Pascack
Water Region Code From Spatial Overlay:	1
Water Region Name From Spatial Overlay:	Northeast
Sub Watershed Name From Overlay:	Hackensack R (Rt 3 to Bellmans Ck)
Watershed Name From Spatial Overlay:	Hackensack R (below/incl Hirshfeld Bk)

395
South
1/2-1
0.974 mi.
5144 ft.

AMERICAN SHUFFLEBOARD CO INC
210 PATERSON PLANK RD
UNION CITY, NJ 07087

FINDS **1007007650**
NJ SHWS **N/A**
NJ NJEMS

Relative:
Higher

FINDS:

Registry ID: 110029916143

Actual:
165 ft.

Environmental Interest/Information System

NJ-NJEMS (New Jersey - New Jersey Environmental Management System).
The Department of Environmental Protection (NJDEP) manages large
databases of environmental information in this integrated system.

SHWS:

Site ID:	67510
Status:	Closed
Home Owner:	No
PI Number:	G000015384

Detail As Of April 2012:

X Coord Site:	Not reported
X Coord PI:	Not reported
Y Coord Site:	Not reported
Y Coord PI:	Not reported

NJEMS:

Site Id:	67510
Municipality:	UNION CITY
Municipality Name From Spatial Overlay:	JERSEY CITY
GNIS Civil Code For Municipality:	885264
Municipal Code (NJ-1040):	0906
X Coord:	619787
Y Coord:	698858
Coord System:	NJ STATE PLANE (NAD83) - USFEET
Coord Type:	Exact Address Match
Coord Origin:	DEP-Program
State Standard Numeric Code From Spatial Overlay:	0906
Unique Feature Number For Municipality From Spatial Overlay:	Not reported
Eleven Digit Hydrologic Unit Code From Spatial Overlay:	02030101170
Fourteen Digit Hydrologic Unit Code From Spatial Overlay:	02030101170010
Watershed Management Area Number From Spatial Overlay:	05

Map ID
Direction
Distance
Elevation

MAP FINDINGS

Site

Database(s)

EDR ID Number
EPA ID Number

AMERICAN SHUFFLEBOARD CO INC (Continued)

1007007650

Watershed Management Area Name From Spatial Overlay: Hackensack, Hudson, and Pascack
Water Region Code From Spatial Overlay: 1
Water Region Name From Spatial Overlay: Northeast
Sub Watershed Name From Overlay: Hudson River
Watershed Name From Spatial Overlay: Hudson River

CM396
South
1/2-1
0.975 mi.
5147 ft.

COLUMBIAN COURT
514 3RD ST
UNION CITY, NJ 07087

NJ SHWS
NJ HIST LUST
NJ UST

U000366409
N/A

Site 1 of 2 in cluster CM

Relative:
Higher

SHWS:
Site ID: 48856
Status: Closed
Home Owner: No
PI Number: 021216

Actual:
168 ft.

Detail As Of April 2012:
X Coord Site: Not reported
X Coord PI: Not reported
Y Coord Site: Not reported
Y Coord PI: Not reported

LUST HIST:

Case ID: 92-06-18-1121
Lead Program Assigned: Bureau of Underground Storage Tanks
Facility Status: **Site Issued Letter of No Further Action for Area(s) Of Concern**
UST ID: 0212168
TMS Number: Not reported
Remedial Level: Site has more than 1 area of concern or more than 1 media of concern.
Case Manager: David Rubin
Facility Phone: (609) 633-1284
No Further Action: 10/29/1993 0:00:00
RAW Approved: Not reported
CEA: Not reported
Date CEA Lifted: Not reported
Dead Notice: Not reported

UST:

Facility ID: 021216

Contact:

Owner Name: Not Identified Not Identified
Organization: Not Identified
Contact Type(UST Reg): Facility Operator
Contact Address (UST Reg): Not reported
Contact Address 2 (UST Reg): Not reported
Conact City,St,Zip (UST Reg): Not reported

Owner Name: WALDO MORIN
Organization: UNION CITY HOUSING AUTH
Contact Type(UST Reg): Tank Owner
Contact Address (UST Reg): 3911 KENNEDY BLVD
Contact Address 2 (UST Reg): Not reported
Conact City,St,Zip (UST Reg): Union City, NJ 07087

Map ID
Direction
Distance
Elevation

MAP FINDINGS

Site

Database(s)

EDR ID Number
EPA ID Number

COLUMBIAN COURT (Continued)

U000366409

Tanks:

Tank Id: TANK-1
Tank Number: 0001
Tank Status: Removed
Tank Status Date: 06/11/1992
Install Date: 01/01/1957
Tank Contents: Heating Oil (No. 2)
Tank Size: 10000
Tank Compliance: No
Overfill: Yes
Compliance Monitoring?: No
Overfill Protection: Yes
Spill Containment: No
Tank Wellhead Protection: Not reported
Tank/Pipe Construction Type: Pipe Bare steel
Tank/Pipe Construction Type: Tank Bare steel
Tank/Pipe Monitor: Pipe None
Tank/Pipe Monitor: Tank None

CM397
South
1/2-1
0.979 mi.
5169 ft.
513 3RD STREET (519 - 525)
513 3RD ST
UNION CITY, NJ 07087
Site 2 of 2 in cluster CM

NJ SHWS
NJ UST
1007021292
N/A

Relative:
Higher

SHWS:

Site ID: 59472
Status: Active
Home Owner: No
PI Number: 90731

Actual:
168 ft.

Detail As Of April 2012:

X Coord Site: Not reported
X Coord PI: Not reported
Y Coord Site: Not reported
Y Coord PI: Not reported

UST:

Facility ID: 90731

Contact:

Owner Name: SERGIO ZEQUEIRA
Organization: SERGIO ZEQUEIRA
Contact Type(UST Reg): Facility Operator
Contact Address (UST Reg): 1401 SUMMIT AVE
Contact Address 2 (UST Reg): Not reported
Contact City,St,Zip (UST Reg): Union City, NJ 07087

Owner Name: SERGIO ZEQUEIRA
Organization: SERGIO ZEQUEIRA
Contact Type(UST Reg): Tank Owner
Contact Address (UST Reg): 1401 SUMMIT AVE
Contact Address 2 (UST Reg): Not reported
Contact City,St,Zip (UST Reg): Union City, NJ 07087

Map ID
Direction
Distance
Elevation

MAP FINDINGS

Site

Database(s)

EDR ID Number
EPA ID Number

513 3RD STREET (519 - 525) (Continued)

1007021292

Tanks:

Tank Id: TANK-2
Tank Number: 01
Tank Status: Out of Service
Tank Status Date: 01/01/1944
Install Date: 01/01/1944
Tank Contents: Light Diesel Fuel (No. 1-D)
Tank Size: 0
Tank Compliance: No
Overfill: Not reported
Compliance Monitoring?: No
Overfill Protection: Not reported
Spill Containment: Not reported
Tank Wellhead Protection: Not reported
Tank/Pipe Construction Type: Pipe Bare steel
Tank/Pipe Construction Type: Tank Bare steel
Tank/Pipe Monitor: Pipe None
Tank/Pipe Monitor: Tank None

Tank Id: TANK-3
Tank Number: 02
Tank Status: Out of Service
Tank Status Date: 01/01/1944
Install Date: 01/01/1944
Tank Contents: Light Diesel Fuel (No. 1-D)
Tank Size: 0
Tank Compliance: No
Overfill: Not reported
Compliance Monitoring?: No
Overfill Protection: Not reported
Spill Containment: Not reported
Tank Wellhead Protection: Not reported
Tank/Pipe Construction Type: Pipe Bare steel
Tank/Pipe Construction Type: Tank Bare steel
Tank/Pipe Monitor: Pipe None
Tank/Pipe Monitor: Tank None

Tank Id: TANK-4
Tank Number: 03
Tank Status: Out of Service
Tank Status Date: 01/01/1944
Install Date: 01/01/1944
Tank Contents: Light Diesel Fuel (No. 1-D)
Tank Size: 0
Tank Compliance: No
Overfill: Not reported
Compliance Monitoring?: No
Overfill Protection: Not reported
Spill Containment: Not reported
Tank Wellhead Protection: Not reported
Tank/Pipe Construction Type: Pipe Bare steel
Tank/Pipe Construction Type: Tank Bare steel
Tank/Pipe Monitor: Pipe None
Tank/Pipe Monitor: Tank None

Map ID
Direction
Distance
Elevation

MAP FINDINGS

Site

Database(s)

EDR ID Number
EPA ID Number

513 3RD STREET (519 - 525) (Continued)

1007021292

Tank Id: TANK-5
Tank Number: 04
Tank Status: **Out of Service**
Tank Status Date: 01/01/1944
Install Date: 01/01/1944
Tank Contents: Light Diesel Fuel (No. 1-D)
Tank Size: 0
Tank Compliance: No
Overfill: Not reported
Compliance Monitoring?: No
Overfill Protection: Not reported
Spill Containment: Not reported
Tank Wellhead Protection: Not reported
Tank/Pipe Construction Type: Pipe Bare steel
Tank/Pipe Construction Type: Tank Bare steel
Tank/Pipe Monitor: Pipe None
Tank/Pipe Monitor: Tank None

Tank Id: TANK-6
Tank Number: 05
Tank Status: **Out of Service**
Tank Status Date: 01/01/1944
Install Date: 01/01/1944
Tank Contents: Light Diesel Fuel (No. 1-D)
Tank Size: 0
Tank Compliance: No
Overfill: Not reported
Compliance Monitoring?: No
Overfill Protection: Not reported
Spill Containment: Not reported
Tank Wellhead Protection: Not reported
Tank/Pipe Construction Type: Tank Bare steel
Tank/Pipe Construction Type: Pipe Bare steel
Tank/Pipe Monitor: Pipe None
Tank/Pipe Monitor: Tank None

CL398 **601 PALISADE AVENUE**
SSE **601 PALISADE AVE**
1/2-1 **UNION CITY, NJ**
0.983 mi.
5190 ft. **Site 3 of 3 in cluster CL**

NJ SHWS **S110680159**
NJ Release **N/A**

Relative: SHWS:
Higher Site ID: 474663
Status: Closed
Actual: Home Owner: Yes
167 ft. PI Number: 598698

Detail As Of April 2012:
X Coord Site: Not reported
X Coord PI: Not reported
Y Coord Site: Not reported
Y Coord PI: Not reported

NJ Release:
Facility Type: Residential
Facility Phone: Not reported

Map ID
Direction
Distance
Elevation

MAP FINDINGS

Site

Database(s)

EDR ID Number
EPA ID Number

601 PALISADE AVENUE (Continued)

S110680159

Incident Date: 10/12/2010
Incident Time: Not reported
TD Log #: 368538
Case Number: 10-10-14-1354-59
Date Received: 10/14/2010
Nature of Incident: Not reported
Operator: Not reported
Incident Type: Underground Storage Tank
Incident Location: RESID
Location: Not reported
Other Location: Not reported
Contact Name: Not reported
Caller Name: Not reported
Caller Title: Not reported
Caller Address: Not reported
Caller City,St,Zip: Not reported
Caller Telephone: Not reported
Substance(s): Not reported
Substance Type: Not reported
Substance Identity: Not reported
CAS Number: Not reported
A310 Letter: Not reported
TCPA Chemical: Not reported
Hazrds Material: Not reported
COMU: Not reported
Ref. Code: Not reported
Amt Released: Not reported
Contained: Not reported
Release Type: Not reported
Release VE: Not reported
Injuries: No
Public Exposure: No
Facility Evacuation: No
Police at Scene: No
Firemen at Scene: No
Contamination of: Not reported
Receiving Water: Not reported
Status at Spill: Not reported
NJ Spill Date: Not reported
NJ Spill Time: Not reported
NJ Spill Name: Not reported
NJ Spill Title: Not reported
NJ Spill Phone: Not reported
Other Date: Not reported
Other Time: Not reported
Other Name: Not reported
Other Title: Not reported
Other Telephone: Not reported
Public Evacuation: No
Assistance Requested: Not reported
Wind Direction/Speed: Not reported
Local Municipality Notified: Not reported
Local Municipality Name: Not reported
Local Municipality Title: Not reported
Local Municipality Telephone: Not reported
Local Municipality Date: Not reported
Local Municipality Time: Not reported

Map ID
Direction
Distance
Elevation

MAP FINDINGS

Site

Database(s)

EDR ID Number
EPA ID Number

601 PALISADE AVENUE (Continued)

S110680159

Incident Description: Not reported
Incident Name: Not reported
Incident Referred To: Not reported
Incident Region: Not reported
Incident Telephone: Not reported
Incident Date: Not reported
Incident time: Not reported
Incident ITM: Not reported
Comments: Not reported
Date A310 Letter Printed: Not reported
Date Local Authority Was Notified: Not reported
Date Updated: Not reported
Date Report Faxed to Local Authority: Not reported
Local Authority Notification Date: Not reported
Rep Receive Date: 10/14/2010
Reporter Type: Municipal Rep.
Reporter Name: REDACTED
Reporter Title: REDACTED
Reporter Org: REDACTED
Reporter Address: Not reported
Reporter City,St,Zip: Not reported
Reporter County: Not reported
Incident Status: Terminated
Incident Category: Other
Incident Source: FOTINI INC
Incident Address: 2140 LINWOOD
Incident Address 2: Not reported
Incident City,St,Zip: Fort Lee Boro, NJ
Incident County: Bergen
DEP Requested: No
Confidential: Not reported
Notify Type: Not reported
Road Closed: No
Direction: Not reported
Responsible Party: Not reported
Responsible Party Name: Not reported
Responsible Party Contact: Not reported
Responsible Party Title: Not reported
Responsible Party Phone: Not reported
Responsible Party Street: Not reported
Responsible Party County: Not reported
Responsible Party City,St,Zip: Not reported
Memo. Of Understanding: Not reported
Drill/trng Exercise: Not reported
Hazardous: Not reported

399
East
1/2-1
0.983 mi.
5191 ft.

**617 GREGORY AVENUE
617 GREGORY AVE
WEEHAWKEN TWP, NJ**

**NJ SHWS S112403047
NJ Release N/A**

**Relative:
Higher**

SHWS:
Site ID: 470710
Status: Closed
Home Owner: Yes
PI Number: 594152

**Actual:
152 ft.**

Map ID
Direction
Distance
Elevation

MAP FINDINGS

Site

Database(s)

EDR ID Number
EPA ID Number

617 GREGORY AVENUE (Continued)

S112403047

Detail As Of April 2012:

X Coord Site:	Not reported
X Coord PI:	Not reported
Y Coord Site:	Not reported
Y Coord PI:	Not reported

NJ Release:

Facility Type:	Residential
Facility Phone:	Not reported
Incident Date:	10/24/2012
Incident Time:	Not reported
TD Log #:	444889
Case Number:	12-10-24-1148-41
Date Received:	10/24/2012
Nature of Incident:	Not reported
Operator:	Not reported
Incident Type:	Underground Storage Tank
Incident Location:	RESIDENCE
Location:	Not reported
Other Location:	Not reported
Contact Name:	Not reported
Caller Name:	Not reported
Caller Title:	Not reported
Caller Address:	Not reported
Caller City,St,Zip:	Not reported
Caller Telephone:	Not reported
Substance(s):	Not reported
Substance Type:	Not reported
Substance Identity:	Not reported
CAS Number:	Not reported
A310 Letter:	Not reported
TCPA Chemical:	Not reported
Hazrds Material:	Not reported
COMU:	Not reported
Ref. Code:	Not reported
Amt Released:	Not reported
Contained:	Not reported
Release Type:	Not reported
Release VE:	Not reported
Injuries:	No
Public Exposure:	No
Facility Evacuation:	No
Police at Scene:	No
Firemen at Scene:	No
Contamination of:	Not reported
Receiving Water:	Not reported
Status at Spill:	Not reported
NJ Spill Date:	Not reported
NJ Spill Time:	Not reported
NJ Spill Name:	Not reported
NJ Spill Title:	Not reported
NJ Spill Phone:	Not reported
Other Date:	Not reported
Other Time:	Not reported
Other Name:	Not reported
Other Title:	Not reported

Map ID
Direction
Distance
Elevation

MAP FINDINGS

Site

Database(s)

EDR ID Number
EPA ID Number

617 GREGORY AVENUE (Continued)

S112403047

Other Telephone:	Not reported
Public Evacuation:	No
Assistance Requested:	Not reported
Wind Direction/Speed:	Not reported
Local Municipality Notified:	Not reported
Local Municipality Name:	Not reported
Local Municipality Title:	Not reported
Local Municipality Telephone:	Not reported
Local Municipality Date:	Not reported
Local Municipality Time:	Not reported
Incident Description:	Not reported
Incident Name:	Not reported
Incident Referred To:	Not reported
Incident Region:	Not reported
Incident Telephone:	Not reported
Incident Date:	Not reported
Incident time:	Not reported
Incident ITM:	Not reported
Comments:	Not reported
Date A310 Letter Printed:	Not reported
Date Local Authority Was Notified:	Not reported
Date Updated:	Not reported
Date Report Faxed to Local Authority:	Not reported
Local Authority Notification Date:	Not reported
Rep Receive Date:	10/24/2012
Reporter Type:	Other
Reporter Name:	REDACTED
Reporter Title:	REDACTED
Reporter Org:	REDACTED
Reporter Address:	Not reported
Reporter City,St,Zip:	Not reported
Reporter County:	Not reported
Incident Status:	Terminated
Incident Category:	Other
Incident Source:	FRED FAUST
Incident Address:	367 KINGS HWY
Incident Address 2:	MICKLETON
Incident City,St,Zip:	East Greenwich Twp, NJ 07086
Incident County:	Gloucester
DEP Requested:	No
Confidential:	Not reported
Notify Type:	Not reported
Road Closed:	No
Direction:	Not reported
Responsible Party:	Not reported
Responsible Party Name:	Not reported
Responsible Party Contact:	Not reported
Responsible Party Title:	Not reported
Responsible Party Phone:	Not reported
Responsible Party Street:	Not reported
Responsible Party County:	Not reported
Responsible Party City,St,Zip:	Not reported
Memo. Of Understanding:	Not reported
Drill/trng Exercise:	Not reported
Hazardous:	Not reported

Map ID
Direction
Distance
Elevation

MAP FINDINGS

Site

Database(s)

EDR ID Number
EPA ID Number

400
ENE
1/2-1
0.983 mi.
5192 ft.

FISCHER PRINTING CORP
214 35TH ST
UNION CITY, NJ 07087

FINDS
NJ SHWS
NJ ISRA
NJ NJEMS

1010348388
N/A

Relative:
Higher

FINDS:

Registry ID: 110030799152

Actual:
182 ft.

Environmental Interest/Information System

NJ-NJEMS (New Jersey - New Jersey Environmental Management System).
The Department of Environmental Protection (NJDEP) manages large
databases of environmental information in this integrated system.

SHWS:

Site ID: 31597
Status: Closed
Home Owner: No
PI Number: 467984

Detail As Of April 2012:

X Coord Site: Not reported
X Coord PI: Not reported
Y Coord Site: Not reported
Y Coord PI: Not reported

NJ ISRA:

Pi Number: 467984
Action Number: ISR080003
Title: E20080162 Fisher Printing
Isra Trg: Finalized Date 9/7/2008
Start Date: 05/06/2008
Case Status: Assigned to Program
Case No: E20080162
Case Name: Fischer Printing
Trigger Type: Cessation
Trigger Date: 09/07/2008

Pi Number: 467984
Action Number: ISR080003
Title: E20080162 Fisher Printing
Isra Trg: Finalized Date 9/7/2008
Start Date: 04/01/2010
Case Status: NFA-E (Unrestricted Use)
Case No: E20080162
Case Name: Fischer Printing
Trigger Type: Cessation
Trigger Date: 09/07/2008

Pi Number: 467984
Action Number: ISR080003
Title: E20080162 Fisher Printing
Isra Trg: Finalized Date 5/7/2008
Start Date: 05/06/2008
Case Status: Assigned to Program
Case No: E20080162
Case Name: Fischer Printing

Map ID
Direction
Distance
Elevation

MAP FINDINGS

Site

Database(s)

EDR ID Number
EPA ID Number

FISCHER PRINTING CORP (Continued)

1010348388

Trigger Type: Property Sale
Trigger Date: 07/02/2007

PI Number: 467984
Action Number: ISR080003
Title: E20080162 Fisher Printing
Isra Trg: Finalized Date 5/7/2008
Start Date: 04/01/2010
Case Status: NFA-E (Unrestricted Use)
Case No: E20080162
Case Name: Fischer Printing
Trigger Type: Property Sale
Trigger Date: 07/02/2007

NJEMS:

Site Id: 31597
Municipality: UNION CITY
Municipality Name From Spatial Overlay: UNION CITY
GNIS Civil Code For Municipality: 885424
Municipal Code (NJ-1040): 0910
X Coord: 623665
Y Coord: 706513
Coord System: NJ STATE PLANE (NAD83) - USFEET
Coord Type: Exact Address Match
Coord Origin: DEP-GIS
State Standard Numeric Code From Spatial Overlay: 0910
Unique Feature Number For Municipality From Spatial Overlay: Not reported
Eleven Digit Hydrologic Unit Code From Spatial Overlay: 02030101170
Fourteen Digit Hydrologic Unit Code From Spatial Overlay: 02030101170010
Watershed Management Area Number From Spatial Overlay: 05
Watershed Management Area Name From Spatial Overlay: Hackensack, Hudson, and Pascack
Water Region Code From Spatial Overlay: 1
Water Region Name From Spatial Overlay: Northeast
Sub Watershed Name From Overlay: Hudson River
Watershed Name From Spatial Overlay: Hudson River

401
SSW
1/2-1
0.986 mi.
5208 ft.

3630 JOHN F KENNEDY BOULEVARD
3630 KENNEDY BLVD
JERSEY CITY, NJ

NJ SHWS S109299690
N/A

Relative:
Higher

SHWS:
Site ID: 217150
Status: Closed
Home Owner: Yes
PI Number: 283578

Actual:
170 ft.

Detail As Of April 2012:
X Coord Site: Not reported
X Coord PI: Not reported
Y Coord Site: Not reported
Y Coord PI: Not reported

Map ID
Direction
Distance
Elevation

MAP FINDINGS

Site

Database(s)

EDR ID Number
EPA ID Number

402
South
1/2-1
0.987 mi.
5210 ft.

RESIDENCE OF STROBECK
573 CENTRAL AVE
JERSEY CITY, NJ 07303

NJ SHWS **S104342813**
NJ SPILLS **N/A**

Relative:
Higher

SHWS:
Site ID: 79954
Status: Closed
Home Owner: No
PI Number: G000040706

Actual:
162 ft.

Detail As Of April 2012:
X Coord Site: Not reported
X Coord PI: Not reported
Y Coord Site: Not reported
Y Coord PI: Not reported

NJ SPILL:

Facility ID: 51447
Case Number: 99-10-05-1050-34
Notify Type: Other
Date Received: 10/05/1999
Location: Other
Other Location: Not reported
Incident Date: 10/05/1999
Incident Time: 1030
A310 Letter: True
Ref. Code: 101
COMU: 0906
CAS Number: Not reported
Hazardous: No
Incident Location: Not reported
Facility Type: Residential
Facility Phone: 973-423-9388
Substance(s): Not reported
Substance Type: Not reported
Substance Identity: Not reported
TCPA Chemical: Not reported
Hazrds Material: Not reported
Amnt Released: Not reported
Release VE: Not reported
Contained: Not reported
Release Type: Not reported
Incident Desc: Not reported
Status at Spill: DURING REMOVAL OF 1-550 GAL UST SOIL CONTAMINATION WAS FOUND.
NJ Spill Date: Not reported
NJ Spill Time: Not reported
NJ Spill Name: Not reported
NJ Spill Title: Not reported
NJ Spill Phone: Not reported
Other Date: Not reported
Other Time: Not reported
Other Name: Not reported
Other Title: Not reported
Other Phone: Not reported
Injuries: No
Public Exposure: No
Road Closed: No

Map ID
Direction
Distance
Elevation

MAP FINDINGS

Site

Database(s)

EDR ID Number
EPA ID Number

RESIDENCE OF STROBECK (Continued)

S104342813

Facility Evacuation:	No
Receiving Water:	Not reported
Public Evacuation:	No
Police at Scene:	No
Firemen at Scene:	No
Contamination of:	Land
Nature of Incident:	Not reported
Wind Direction/Speed:	0
Assistance Requested:	No
Memo. Of Understanding:	No
Drill/trng Exercise:	No
Operator:	JOEG
Contact Name:	Not reported
Caller Name:	REDACTED
Caller Title:	Not reported
Caller Address:	Not reported
Caller City,St,Zip:	Not reported
Caller Phone:	Not reported
Responsible Party:	Known
Responsible Party Name:	RESIDENCE OF STROBEC
Responsible Party Contact:	JOHN STROBECK
Responsible Party Title:	OWNER
Responsible Party Telephone:	973-423-9388
Responsible Party Street:	279 LAFFYETTE AVE
Responsible Party Municipality:	HAWTHORNE
Responsible Party State:	NJ
Responsible Party Zip:	07506
Responsible City,St,Zip:	HAWTHORNE, NJ
Responsible Party County:	PASSAIC
Local Municipality:	No
Local Municipality Name:	Not reported
Local Municipality Title:	Not reported
Local Municipality Phone:	Not reported
Local Municipality Date:	Not reported
Local Municipality Time:	Not reported
Incident Name:	Not reported
Incident Referred To:	Not reported
Incident Region:	Not reported
Incident Phone:	Not reported
Incident Date:	Not reported
Comments:	Not reported
Date A310 Letter Printed:	Not reported
Date Local Authority Was Notified:	Not reported
Date Update:	Not reported
Date Report Faxed to Local Authority:	Not reported
Local Authority Notification Date:	Not reported
Reporter Name:	Not reported
Reporter Type:	Not reported
Rep Received Date:	Not reported
Reporter Title:	Not reported
Reporter Orgzn:	Not reported
Reporter Address:	Not reported
Reporter City,St,Zip:	Not reported
Reporter County:	Not reported
Incident Type:	Not reported
Incident Status:	Not reported
Incident Category:	Not reported

Map ID
Direction
Distance
Elevation

MAP FINDINGS

Site

Database(s)

EDR ID Number
EPA ID Number

RESIDENCE OF STROBECK (Continued)

S104342813

Incident Source: Not reported
Incident Address: Not reported
Incident Address 2: Not reported
Incident City,St,Zip: Not reported
Incident County: Not reported
DEP Requested: Not reported
Confidential: Not reported

403
ENE
1/2-1
0.990 mi.
5226 ft.

537 539 39TH STREET
537 539 39TH ST
UNION CITY, NJ 07087

NJ SHWS **1007023857**
NJ HIST HWS **N/A**
NJ UST
NJ NJEMS

Relative:
Higher

SHWS:
Site ID: 120774
Status: Closed
Home Owner: No
PI Number: 158870

Actual:
168 ft.

Detail As Of April 2012:
X Coord Site: Not reported
X Coord PI: Not reported
Y Coord Site: Not reported
Y Coord PI: Not reported

HIST SHWS:

Case Status: **Active**
Status Date: 1/21/2003
Case ID: 158870
Contact: BSCM
Sub Section Label: A: Sites with On-Site Sources of Contamination
Site Municipality: 0910
Remedial Level Code: C1
Classification exception area dt: None
Classification exception area dt: Not reported
Deed Notice Status: None
Deed Notice Date: Not reported
Engineering Control Status: None
Engineering Control Date: Not reported
National Priorities List Status: Not reported
National Priorities List Date: Not reported
X Coordinate: 623041.15000000002
Y Coordinate: 708016.05000000005
Coordinate System: NJ State Plane (NAD83) - USFEET

UST:

Facility ID: 158870

Contact:

Owner Name: MOHAN MYNENI
Organization: MYNENI INC
Contact Type(UST Reg): Facility Operator
Contact Address (UST Reg): 34 TIMBER BRIDGE RD
Contact Address 2 (UST Reg): Not reported
Conact City,St,Zip (UST Reg): North Brunswick Twp, NJ 08902

Map ID
Direction
Distance
Elevation

MAP FINDINGS

Site

Database(s)

EDR ID Number
EPA ID Number

537 539 39TH STREET (Continued)

1007023857

Owner Name: MOHAN R MYNENI
Organization: MYNENI INC
Contact Type(UST Reg): Tank Owner
Contact Address (UST Reg): 682 RT 440
Contact Address 2 (UST Reg): Not reported
Contact City,St,Zip (UST Reg): Jersey City, NJ 07304

Tanks:

Tank Id: TANK-2
Tank Number: 0001
Tank Status: Removed
Tank Status Date: 07/30/2002
Install Date: 01/01/1971
Tank Contents: Heating Oil (No. 4)
Tank Size: 3000
Tank Compliance: No
Overfill: Not reported
Compliance Monitoring?: No
Overfill Protection: Not reported
Spill Containment: Not reported
Tank Wellhead Protection: Not reported
Tank/Pipe Construction Type: Tank Bare steel
Tank/Pipe Construction Type: Pipe Bare steel
Tank/Pipe Monitor: Pipe None
Tank/Pipe Monitor: Tank None

Tank Id: TANK-3
Tank Number: 0002
Tank Status: Removed
Tank Status Date: 07/30/2002
Install Date: 01/01/1971
Tank Contents: Heating Oil (No. 4)
Tank Size: 3000
Tank Compliance: No
Overfill: Not reported
Compliance Monitoring?: No
Overfill Protection: Not reported
Spill Containment: Not reported
Tank Wellhead Protection: Not reported
Tank/Pipe Construction Type: Tank Bare steel
Tank/Pipe Construction Type: Pipe Bare steel
Tank/Pipe Monitor: Pipe None
Tank/Pipe Monitor: Tank None

NJEMS:

Site Id: 120774
Municipality: UNION CITY
Municipality Name From Spatial Overlay: UNION CITY
GNIS Civil Code For Municipality: 885424
Municipal Code (NJ-1040): 0910
X Coord: 623041.150000000002
Y Coord: 708016.050000000005
Coord System: NJ STATE PLANE (NAD83) - USFEET
Coord Type: Exact Address Match

Map ID
Direction
Distance
Elevation

MAP FINDINGS

Site

Database(s)

EDR ID Number
EPA ID Number

537 539 39TH STREET (Continued)

1007023857

Coord Orign:	DEP-Program
State Standard Numeric Code From Spatial Overlay:	0910
Unique Feature Number For Municipality From Spatial Overlay:	Not reported
Eleven Digit Hydrologic Unit Code From Spatial Overlay):	02030103180
Fourteen Digit Hydrologic Unit Code From Spatial Overlay:	02030103180080
Watershed Management Area Number From Spatial Overlay:	05
Watershed Management Area Name From Spatial Overlay:	Hackensack, Hudson, and Pascack
Water Region Code From Spatial Overlay:	1
Water Region Name From Spatial Overlay:	Northeast
Sub Watershed Name From Overlay:	Hackensack R (Rt 3 to Bellmans Ck)
Watershed Name From Spatial Overlay:	Hackensack R (below/incl Hirshfeld Bk)

404
South
1/2-1
0.995 mi.
5254 ft.

417 4TH ST
UNION CITY, NJ 07086

NJ SHWS S116167488
NJ Release N/A

Relative:
Higher

SHWS:	
Site ID:	502634
Status:	Closed
Home Owner:	Yes
PI Number:	633106

Actual:
173 ft.

Detail As Of April 2012:	
X Coord Site:	Not reported
X Coord PI:	Not reported
Y Coord Site:	Not reported
Y Coord PI:	Not reported

NJ Release:	
Facility Type:	Residential
Facility Phone:	Not reported
Incident Date:	10/30/2013
Incident Time:	Not reported
TD Log #:	498191
Case Number:	13-10-30-1409-32
Date Received:	10/30/2013
Nature of Incident:	Not reported
Operator:	Not reported
Incident Type:	Underground Storage Tank
Incident Location:	RESIDENCE
Location:	Not reported
Other Location:	Not reported
Contact Name:	Not reported
Caller Name:	Not reported
Caller Title:	Not reported
Caller Address:	Not reported
Caller City,St,Zip:	Not reported
Caller Telephone:	Not reported
Substance(s):	Not reported
Substance Type:	Not reported
Substance Identity:	Not reported
CAS Number:	Not reported
A310 Letter:	Not reported
TCPA Chemical:	Not reported
Hazrds Material:	Not reported
COMU:	Not reported

Map ID
Direction
Distance
Elevation

MAP FINDINGS

Site

Database(s)

EDR ID Number
EPA ID Number

(Continued)

S116167488

Ref. Code:	Not reported
Amt Released:	Not reported
Contained:	Not reported
Release Type:	Not reported
Release VE:	Not reported
Injuries:	No
Public Exposure:	No
Facility Evacuation:	No
Police at Scene:	No
Firemen at Scene:	No
Contamination of:	Not reported
Receiving Water:	Not reported
Status at Spill:	Not reported
NJ Spill Date:	Not reported
NJ Spill Time:	Not reported
NJ Spill Name:	Not reported
NJ Spill Title:	Not reported
NJ Spill Phone:	Not reported
Other Date:	Not reported
Other Time:	Not reported
Other Name:	Not reported
Other Title:	Not reported
Other Telephone:	Not reported
Public Evacuation:	No
Assistance Requested:	Not reported
Wind Direction/Speed:	Not reported
Local Municipality Notified:	Not reported
Local Municipality Name:	Not reported
Local Municipality Title:	Not reported
Local Municipality Telephone:	Not reported
Local Municipality Date:	Not reported
Local Municipality Time:	Not reported
Incident Description:	Not reported
Incident Name:	Not reported
Incident Referred To:	Not reported
Incident Region:	Not reported
Incident Telephone:	Not reported
Incident Date:	Not reported
Incident time:	Not reported
Incident ITM:	Not reported
Comments:	Not reported
Date A310 Letter Printed:	Not reported
Date Local Authority Was Notified:	Not reported
Date Updated:	Not reported
Date Report Faxed to Local Authority:	Not reported
Local Authority Notification Date:	Not reported
Rep Receive Date:	10/30/2013
Reporter Type:	Other
Reporter Name:	REDACTED
Reporter Title:	REDACTED
Reporter Org:	REDACTED
Reporter Address:	Not reported
Reporter City,St,Zip:	Not reported
Reporter County:	Not reported
Incident Status:	Terminated
Incident Category:	Other
Incident Source:	MARIO LAO

Map ID
Direction
Distance
Elevation

MAP FINDINGS

Site

Database(s)

EDR ID Number
EPA ID Number

(Continued)

S116167488

Incident Address: 417 4TH ST
Incident Address 2: Not reported
Incident City,St,Zip: Union City, NJ 07086
Incident County: Hudson
DEP Requested: No
Confidential: Not reported
Notify Type: Not reported
Road Closed: No
Direction: Not reported
Responsible Party: Not reported
Responsible Party Name: Not reported
Responsible Party Contact: Not reported
Responsible Party Title: Not reported
Responsible Party Phone: Not reported
Responsible Party Street: Not reported
Responsible Party County: Not reported
Responsible Party City,St,Zip: Not reported
Memo. Of Understanding: Not reported
Drill/trng Exercise: Not reported
Hazardous: Not reported

405 88 90 IRVING STREET
SSW 88 90 IRVING ST
1/2-1 JERSEY CITY, NJ 07303
0.998 mi.
5267 ft.

NJ SHWS S108398908
NJ VCP N/A

Relative:
Higher

SHWS:
Site ID: 259907
Status: Active
Home Owner: Yes
PI Number: 332973

Actual:
159 ft.

Detail As Of April 2012:
X Coord Site: Not reported
X Coord PI: Not reported
Y Coord Site: Not reported
Y Coord PI: Not reported

VCP:
Incident Number: 05-05-17-1410-29
MOA Execution Date: 02/05/2007
Type Of Vcp File: CURRENT
PI Number: 332973
Case Type(Case Type): MOA
Case Contact: Department Not reported
Case Contact Name: ANTHONY INSANA
Case Contact: Organization Not reported
Case Contact: Address: Line1 608 MONROE ST
Case Contact: Address: Line2 Not reported
Case Contact: Address: Line3 Not reported
Case Contact City,St,Zip: Carlstadt, NJ 07072

Map ID
Direction
Distance
Elevation

MAP FINDINGS

Site

Database(s)

EDR ID Number
EPA ID Number

406
WSW
1/2-1
0.998 mi.
5269 ft.

MEND REALTY CORP
900 PENHORN AVE
SECAUCUS TOWN, NJ 07094

NJ SHWS
NJ UST
NJ NJEMS

1007045108
N/A

Relative:
Lower

SHWS:
Site ID: 57176
Status: Closed
Home Owner: No
PI Number: 033997

Actual:
2 ft.

Detail As Of April 2012:
X Coord Site: Not reported
X Coord PI: Not reported
Y Coord Site: Not reported
Y Coord PI: Not reported

UST:
Facility ID: 033997

Contact:
Owner Name: Not Identified Not Identified
Organization: NICHOLAS NUBILE
Contact Type(UST Reg): Facility Operator
Contact Address (UST Reg): 12-04 37TH AVE
Contact Address 2 (UST Reg): Not reported
Contact City,St,Zip (UST Reg): LONG ISLAND CITY, NY 11101

Owner Name: NICHOLAS NUBILE
Organization: MEND REALTY CORP
Contact Type(UST Reg): Tank Owner
Contact Address (UST Reg): 12-04 37TH AVE
Contact Address 2 (UST Reg): Not reported
Contact City,St,Zip (UST Reg): LONG ISLAND CITY, NY 11101

Tanks:
Tank Id: TANK-1
Tank Number: 0001
Tank Status: Removed
Tank Status Date: 06/14/2000
Install Date: 01/01/1944
Tank Contents: Unleaded Gasoline
Tank Size: 1000
Tank Compliance: No
Overfill: No
Compliance Monitoring?: No
Overfill Protection: No
Spill Containment: No
Tank Wellhead Protection: No
Tank/Pipe Construction Type: Tank Bare steel
Tank/Pipe Construction Type: Pipe Bare steel
Tank/Pipe Monitor: Pipe None
Tank/Pipe Monitor: Tank None

NJEMS:
Site Id: 57176

Map ID
Direction
Distance
Elevation

MAP FINDINGS

Site

Database(s)

EDR ID Number
EPA ID Number

MEND REALTY CORP (Continued)

1007045108

Municipality:	SECAUCUS TOWN
Municipality Name From Spatial Overlay:	SECAUCUS TOWN
GNIS Civil Code For Municipality:	885392
Municipal Code (NJ-1040):	0909
X Coord:	613582
Y Coord:	703475
Coord System:	NJ STATE PLANE (NAD83) - USFEET
Coord Type:	Approx. Addr. Match
Coord Orign:	DEP-GIS
State Standard Numeric Code From Spatial Overlay:	0909
Unique Feature Number For Municipality From Spatial Overlay:	Not reported
Eleven Digit Hydrologic Unit Code From Spatial Overlay):	02030103180
Fourteen Digit Hydrologic Unit Code From Spatial Overlay:	02030103180100
Watershed Management Area Number From Spatial Overlay:	05
Watershed Management Area Name From Spatial Overlay:	Hackensack, Hudson, and Pascack
Water Region Code From Spatial Overlay:	1
Water Region Name From Spatial Overlay:	Northeast
Sub Watershed Name From Overlay:	Hackensack R (below Amtrak bridge)
Watershed Name From Spatial Overlay:	Hackensack R (below/incl Hirshfeld Bk)

Count: 132 records.

ORPHAN SUMMARY

City	EDR ID	Site Name	Site Address	Zip	Database(s)
NORTH BERGEN	1003863139	NORTH BERGEN DRUM DUMP	50TH ST & WEST SIDE AVE	07047	CERCLIS-NFRAP
HOBOKEN CITY	1007015082	1313 PARK AVENUE LLC	1311 1317 PARK AVE	07030	HWS,UST
HOBOKEN	1007054508	SIMS PUMP VALVE CO INC	1314 PARK AVE	07030	FINDS,UST,ISRA,HWS
HOBOKEN CITY	1008898707	515 517 JEFFERSON STREET	515 517 JEFFERSON ST	07030	NJEMS,HWS,HIST HWS
NORTH BERGEN TWP	1008968460	1517 1519 40TH STREET	1517 1519 40TH ST	07047	NJEMS,HWS,HIST HWS
NORTH BERGEN	1010224373	170 PATERSON PLANK ROAD	1700 PATERSON PLANK RD	07047	FINDS
JERSEY CITY	1010523041	WEST SIDE AVENUE	WEST SIDE AVE	07306	FINDS,HWS
NORTH BERGEN	1010526576	ROUTES 1/9 PATERSON PLANK ROAD	TONNELLE AVE & PATERSON PLANK	07047	FINDS
NORTH BERGEN TWP	1010530549	1206 PATERSON PLANK ROAD	1206 PATERSON PLANK RD	07047	FINDS
SECAUCUS	1010531716	1273 PATERSON PLANK ROAD	1273 PATERSON PLANK RD	07094	FINDS
JERSEY CITY	1010555660	NJDOT ROUTE 139 CONTRACT 3 PROJECT	12TH ST & 14TH ST	07303	FINDS,HWS
SECAUCUS	1014788826	1493 PATERSON PLANK ROAD	1493 PATERSON PLANK RD	07094	FINDS
UNION CITY	S102997274	AMOCO SERVICE STATION UNION CITY	2600 JOHN F. KENNEDY BOULEVARD		PF
JERSEY CITY	S103164650	COMMUNIPAW JUG	OFF ROUTE 1&9		CHROME
JERSEY CITY	S103899595	VACANT LOT	FT PATERSON PLANK RD		RELEASE
JERSEY CITY	S103912763	IDEAL COOPERAGE INC.	3-25, 29 NEW YORK AVENUE		PF
JERSEY CITY	S103912867	METRO FIELD	WEST SIDE AVENUE		CHROME
SECAUCUS	S104365704	HACKENSACK RIVER	PATERSON PLANK RD		RELEASE
SECAUCUS	S104430025	TOWER ASSOCIATES	PATERSON PLANK RD		RELEASE
SECAUCUS	S104702209	ON ROAD F/O SCIENCE BLDG.	PATERSON PLANK RD.		RELEASE
SECAUCUS	S104718087	PLAZA DINER PARKING LOT	PATERSON PLANK RD		RELEASE
JERSEY CITY	S105153113	BURMA ROAD	WEST SIDE OF BURMA ROAD NEAR C		CHROME
JERSEY CITY	S105153166	FORMER MORRIS CANAL SITE 2	GRAND STREET		CHROME
JERSEY CITY	S105153171	M.I. HOLDINGS, INC.	223 WEST SIDE AVENUE		CHROME
JERSEY CITY	S105153174	SUSSEX STREET #1	SUSSEX STREET (WEST OF WARREN)		CHROME
JERSEY CITY	S105153179	GRAND STREET	GRAND STREET BETWEEN WASHINGTON		CHROME
JERSEY CITY	S105153186	CONRAIL EDGEWATER BRANCH	WEST SIDE OF NJ TURNPIKE AT TH		CHROME
JERSEY CITY	S105153187	URBAN REDEVELOPMENT PARTNERS	NW CORNER OF 1 ST STREET & WAS		CHROME
NORTH BERGEN	S105340789	ALEXANDER PALLET CO	3445 PATERSON PLANK		RELEASE
JERSEY CITY	S105767362	OLD COMMUNIPAW AVENUE	RT. 1&9 TRUCK SECTION 1R		CHROME
JERSEY CITY	S105767363	COLONY 2 SITE	COMMUNIPAW AVENUE 7 RT. 1 &9		CHROME
SECAUCUS	S106130822	ONE COUNTY ROAD	1 COUNTY ROAD		LF
WEST NEW YORK	S106584174	6001 KENNEDY BOULEVARD EAST APARTM	6001 KENNEDY BLVD E	07087	VCP
CLIFFSIDE PARK	S106585219	711 WEST END AVENUE	711 WEST END AVE	07047	VCP
BAYONNE	S106761798	24TH & 28TH STREET WEST	24TH & 28TH ST W	07087	VCP
HOBOKEN	S106763203	OLD TODD SHIPYARD	PARK AVE & 15TH ST	07030	VCP
SECAUCUS	S107064752	HARMON MEADOW PLAZA	PATERSON PLANK/PLAZA DR		RELEASE
SECAUCUS	S107065549	CHARAN INDUSTRIES	MEADOWLANDS PKWY & PATERSON PL		RELEASE
SECAUCUS	S107068168	EASTERN CONCRETE	PATERSON PLAK RD		RELEASE
JERSEY CITY	S107072053		PATERSON /CONGRESS		RELEASE
SECAUCUS	S107125833	HOWARD JOHNSON MOTOR LODGE	RT 3 & PATERSON PLAN		RELEASE
SECAUCUS	S107127807	HOMIE DEPOT- 10-25-1057	PATERSON PLANK RD		RELEASE
SECAUCUS	S107132104	IN AREA OF MEADOWLANDS PKWY &	PATERSON PLANK RD		RELEASE

Count: 132 records.

ORPHAN SUMMARY

City	EDR ID	Site Name	Site Address	Zip	Database(s)
SECAUCUS	S107132109	AREA OF HOME DEPOT	1505 PATERSON PLANK		RELEASE
NORTH BERGEN TWP	S107585126	B&J NOVELTIES	6529 KENNEDY BLVD	07087	HWS,ISRA
NORTH BERGEN TWP	S107915779	6802 6804 NEWKIRK AVENUE	6802 6804 NEWKIRK AVE	07047	HIST HWS,HWS
JERSEY CITY	S108028019	EASTERN TERMINAL VENTURES PIPELINE	FOOT OF HACKENSACK AVE		HWS RE-EVAL
UNION CITY	S108028347	MANHATTAN BUILDING ASSOCIATES	3510 TO 3520 BERGEN LINE BLVD		HWS RE-EVAL
UNION CITY	S108028378	MERIT SERVICE STATION UNION CITY	39TH ST & JOHN F KENNEDY BLVD		HWS RE-EVAL
JERSEY CITY	S108028791	TERMINAL TRUCKS COMPANY	RTE 1-9 & SIPP AVE		HWS RE-EVAL
WEEHAWKEN	S108063847	5 LINCOLN PLACE APARTMENT 1	5 LINCOLN PL, APT 1	07086	VCP
HOBOKEN CITY	S108398153	1117 PARK AVENUE	1117 PARK AVE	07030	VCP,HWS
NORTH BERGEN TWP	S108518496	1201 6TH STREET	1201 1203 6TH ST	07047	NJEMS,HWS,VCP
HOBOKEN CITY	S108974084	1320 1330 GRAND STREET	1330 GRAND ST	07030	VCP
WEEHAWKEN TWP	S108974182	71 73 COLUMBIA TERRACE	71 73 COLUMBIA TER		VCP,HWS
HOBOKEN CITY	S108974204	CLEARVIEW CINEMA MOVIE THEATER	409 415 14TH ST	07087	VCP,HWS
JERSEY CITY	S109293296	NJDOT ROUTE 139 CONTRACT 2	12TH ST & 14TH ST	07030	VCP
JERSEY CITY	S109295787	169 TONNELE AVENUE	169 TONNELLE AVE		HWS
UNION CITY	S109296759	700 TO 702 BERGENLINE AVENUE	700 702 BERGENLINE AVE		HWS
UNION CITY	S109299526	1701-1705 PALISADES AVENUE	1701 1705 PALISADE AVE		HWS
HOBOKEN CITY	S109304482	HOBOKEN SHIPYARDS	1301 HUDSON STREET	07030	HWS,ISRA
JERSEY CITY	S109305155	146 MANHATTAN AVENUE	146 150 MANHATTAN AVE		HWS
JERSEY CITY	S109305433	HUDSON COUNTY CHROMATE 80	223 225 GRAND ST		HWS
JERSEY CITY	S109305434	HUDSON COUNTY CHROMATE 81	215 217 GRAND ST		HWS
JERSEY CITY	S109305494	HUDSON COUNTY CHROMATE 11	267 271 GRAND ST		HWS
JERSEY CITY	S109309623	HUDSON COUNTY CHROMATE 76	379 381 8TH ST		HWS
JERSEY CITY	S109309628	HUDSON COUNTY CHROMATE 173	WEST SIDE AVE		HWS
JERSEY CITY	S109309630	CAISSON 1 PORT AUTHORITY	14TH ST & N BAY DR		HWS
UNION CITY	S109309785	TOBY FASHIONS INCORPORATED	611 613 PALISADE AVE		HWS
UNION CITY	S109309791	WELLER EMBROIDERY CORPORATION	539 545 38TH ST		HWS
JERSEY CITY	S109309804	GULF SERVICE STATION JERSEY CITY	THORNE ST & KENNEDY BLVD		HWS
UNION CITY	S109309844	517 TO 519 12TH STREET	517 519 12TH ST		HWS
UNION CITY	S109310021	1100 TO 1102 NEW YORK AVENUE	1100 1102 NEW YORK AVE		HWS
WEEHAWKEN TWP	S109310032	MANLEY & MOUNT COMPANY	530 GREGORY AVENUE	07087	HWS,ISRA
JERSEY CITY	S109310645	NJ DOT ST PAULS AVE BRIDGE	RT 1/9		HWS
JERSEY CITY	S109311075	HUDSON COUNTY CHROMATE 203	WEST SIDE AVE		HWS
SECAUCUS TOWN	S109314089	CHARAN INDUSTRIES	MEADOWLANDS PKWY & PATERSON PL	07094	ENG CONTROLS,HWS
UNION CITY	S109532322	UNION CITY BOARD OF EDUCATION	809 823 23RD ST		HWS
JERSEY CITY	S110512254	356.5 8TH STREET	3565 8TH ST		HWS
UNION CITY	S110512811	REPLCMNT OF 14TH ST VIA DUCT CONRAI	MANHATTAN AVE & 14TH ST		HWS
UNION CITY	S110747747	2208 UNION TDRACE	2208 2210 UNION TER		HWS
UNION CITY	S110747844	1908 14 NEW YORK AVENUE	1908 1914 NEW YORK AVE		HWS
NORTH BERGEN TWP	S111220897	TRANSPORT INTERNATIONAL POOL INC	2460 2480 SECAUCUS RD		HWS
JERSEY CITY	S111710580	336 AND 340 THIRD ST	336 340 3RD ST	07047	ENG CONTROLS,INST CONTROL,HV
UNION CITY	S111710926	381-383 MOUNTAIN ROAD	381 383 MOUNTAIN RD		HWS
UNION CITY	S111833292	3401 3403 PARK AVENUE	3401 3403 PARK AVE		HWS
SECAUCUS	S112097870	IN THE AREA OF	PATERSON PLANK RD		RELEASE
SECAUCUS	S112115156	AREA OF	PATERSON PLANK RD		RELEASE
NORTH BERGEN	S112125573	AREA OF	PATERSON PLANKWESTSIDE		RELEASE
WEEHAWKEN	S112172222	ST LAWRENCE PLACE	1721 WILLOW AVE	07086	NJEMS,RELEASE,HWS

Count: 132 records.

ORPHAN SUMMARY

City	EDR ID	Site Name	Site Address	Zip	Database(s)
HOBOKEN CITY	S113390680	HOPES	619 623 JEFFERSON ST	07030	ENG CONTROLS,HWS
JERSEY CITY	S113497910	MEADOWLANDS CAR IMPORTS INC	608 TONNELLE AVE	07047	NJEMS,HWS,LUST
JERSEY CITY	S113753734	62 TONNELLE AVENUE	62 TONNELLE AVE		HWS,RELEASE
UNION CITY	S113883780	IRVING WOLFE	2612 TO 2614 SUMMIT AVE		LUST
JERSEY CITY	S113883869	ST JOHN THE BAPTIST CHURCH	3026 KENNEDY BLVD		LUST
JERSEY CITY	S115330147	SHELL SERVICE STATION 10013	197 12TH ST & ERIC ST		LUST
JERSEY CITY	S116226463	JERSEY CITY BAYONNE PIPE CABLE INS	1510 KENNEDY BLVD		HWS
JERSEY CITY	S116226465	JAMANDRE LLC	815 819 WEST SIDE AVE		HWS
HOBOKEN CITY	S116226790	ACADEMY BUS	1521 1531 MADISON ST	07030	HWS,INST CONTROL
JERSEY CITY	S116227054	RT 1&9 NORTH MP 55 STORMBOX OIL	RT 1/9 N MM 55		HWS
JERSEY CITY	S116227086	481 WEST SIDE AVENUE	481 WEST SIDE AVE		HWS
JERSEY CITY	S116227224	1799 JOHN F KENNEDY BOULEVARD	1799 KENNEDY BLVD		HWS
JERSEY CITY	S116227445	334 336 SUMMIT AVENUE	334 336 SUMMIT AVE		HWS
JERSEY CITY	S116227584	6 8 10 BERGEN AVENUE	6 10 BERGEN AVE		HWS
UNION CITY	S116227605	1215 1217 SUMMIT AVENUE	1215 1217 SUMMIT AVE		HWS
JERSEY CITY	S116227729	BOYD MCGUINESS PARK	2565 KENNEDY BLVD		HWS
UNION CITY	S116227936	414 - 416 13TH STREET	414 416 13TH ST		HWS
JERSEY CITY	S116228236	JOHNSTON AVE & GRAND ST GW CONTAMI	JOHNSTON AVE & GRAND ST		HWS
JERSEY CITY	S116228449	239.5 SUMMIT AVENUE	2395 SUMMIT AVE		HWS
JERSEY CITY	S116228931	NEWPORT DEVELOPMENT BUILT AS OF 20	THOMAS GANGEMI DR & WASHINGTON		HWS
JERSEY CITY	S116566038	2695 2701 KENNEDY BOULEVARD APARTM	2695 2701 KENNEDY BLVD		HWS
UNION CITY	S117235707	UNION SALES INC	121 125 36TH ST		HWS
JERSEY CITY	S117235762	612 614 PALISADE AVENUE	612 614 PALISADE AVE		HWS
JERSEY CITY	S117236311	6 TONNELLE AVENUE	6 TONNELLE AVE		HWS
JERSEY CITY	S117236743	UNION MINERALS & ALLOY CORP (FORME	107 - 111 WEST SIDE AVE		LUST
JERSEY CITY	S117340556	675 695 GRAND STREET	675 695 GRAND ST		LUST
JERSEY CITY	S117387308	NEW JERSEY CITY UNIVERSITY	223 WEST SIDE AVE		HWS
JERSEY CITY	S117387429	LIBERTY HARBOR NORTH BLOCK 11	18 PARK AVE		HWS
JERSEY CITY	S117387622	675 695 GRAND STREET	675 695 GRAND ST		HWS
JERSEY CITY	S117387863	407-409 CENTRAL AVENUE	407 409 CENTRAL AVE		HWS
JERSEY CITY	S117387920	329 331 CENTRAL AVENUE	329 331 CENTRAL AVE		HWS
JERSEY CITY	S117388225	US GAS	39 41 CENTRAL AVE		HWS
HOBOKEN CITY	U000360908	MILE SQUAR TOWING	1520 JEFFERSON ST	07030	LUST,UST,HWS
HOBOKEN CITY	U000365798	NORTHVALE IIIA APARTMENTS	215 13TH ST	07030	HWS,UST
NORTH BERGEN TWP	U000368535	TOWN SERVICE CENTER 121333	88 01 JOHN F KENNEDY BLVD	07047	LUST,UST
WEEHAWKEN TWP	U002157124	WEEHAWKEN HIGH SCHOOL	LIBERTY PL & HIGHWOOD AVE	07087	UST,RELEASE,HIST LUST
WEEHAWKEN TWP	U002157129	WEBSTER SCHOOL	PALISADE AVE & ANGELIQUE ST	07087	HWS,UST
HOBOKEN CITY	U002157337	BRANDA DAIRY CORP (B&S FOODS)	801 MADISON ST	07030	HWS,UST
JERSEY CITY	U004025510	NEW JERSEY TRANSIT	SE CORNER OF MARIN BLVD & 18TH	07310	LUST,UST
NORTH BERGEN TWP	U004154863	BP SERVICE STATION 30474	2800 RT 3 WESTBOUND	07047	LUST,UST
HOBOKEN CITY	U004155707	HESS 30504	1401 WILLOW AVE & 14TH ST	07030	LUST,UST
WEEHAWKEN TWP	U004193273	WINCOME DYEING FACTORY	46 19TH ST W	07087	LUST,UST

GOVERNMENT RECORDS SEARCHED / DATA CURRENCY TRACKING

To maintain currency of the following federal and state databases, EDR contacts the appropriate governmental agency on a monthly or quarterly basis, as required.

Number of Days to Update: Provides confirmation that EDR is reporting records that have been updated within 90 days from the date the government agency made the information available to the public.

STANDARD ENVIRONMENTAL RECORDS

Federal NPL site list

NPL: National Priority List

National Priorities List (Superfund). The NPL is a subset of CERCLIS and identifies over 1,200 sites for priority cleanup under the Superfund Program. NPL sites may encompass relatively large areas. As such, EDR provides polygon coverage for over 1,000 NPL site boundaries produced by EPA's Environmental Photographic Interpretation Center (EPIC) and regional EPA offices.

Date of Government Version: 09/29/2014	Source: EPA
Date Data Arrived at EDR: 10/08/2014	Telephone: N/A
Date Made Active in Reports: 11/17/2014	Last EDR Contact: 01/08/2015
Number of Days to Update: 40	Next Scheduled EDR Contact: 04/20/2015
	Data Release Frequency: Quarterly

NPL Site Boundaries

Sources:

EPA's Environmental Photographic Interpretation Center (EPIC)
Telephone: 202-564-7333

EPA Region 1
Telephone 617-918-1143

EPA Region 6
Telephone: 214-655-6659

EPA Region 3
Telephone 215-814-5418

EPA Region 7
Telephone: 913-551-7247

EPA Region 4
Telephone 404-562-8033

EPA Region 8
Telephone: 303-312-6774

EPA Region 5
Telephone 312-886-6686

EPA Region 9
Telephone: 415-947-4246

EPA Region 10
Telephone 206-553-8665

Proposed NPL: Proposed National Priority List Sites

A site that has been proposed for listing on the National Priorities List through the issuance of a proposed rule in the Federal Register. EPA then accepts public comments on the site, responds to the comments, and places on the NPL those sites that continue to meet the requirements for listing.

Date of Government Version: 09/29/2014	Source: EPA
Date Data Arrived at EDR: 10/08/2014	Telephone: N/A
Date Made Active in Reports: 11/17/2014	Last EDR Contact: 01/08/2015
Number of Days to Update: 40	Next Scheduled EDR Contact: 04/20/2015
	Data Release Frequency: Quarterly

NPL LIENS: Federal Superfund Liens

Federal Superfund Liens. Under the authority granted the USEPA by CERCLA of 1980, the USEPA has the authority to file liens against real property in order to recover remedial action expenditures or when the property owner received notification of potential liability. USEPA compiles a listing of filed notices of Superfund Liens.

Date of Government Version: 10/15/1991	Source: EPA
Date Data Arrived at EDR: 02/02/1994	Telephone: 202-564-4267
Date Made Active in Reports: 03/30/1994	Last EDR Contact: 08/15/2011
Number of Days to Update: 56	Next Scheduled EDR Contact: 11/28/2011
	Data Release Frequency: No Update Planned

GOVERNMENT RECORDS SEARCHED / DATA CURRENCY TRACKING

Federal Delisted NPL site list

DELISTED NPL: National Priority List Deletions

The National Oil and Hazardous Substances Pollution Contingency Plan (NCP) establishes the criteria that the EPA uses to delete sites from the NPL. In accordance with 40 CFR 300.425.(e), sites may be deleted from the NPL where no further response is appropriate.

Date of Government Version: 09/29/2014	Source: EPA
Date Data Arrived at EDR: 10/08/2014	Telephone: N/A
Date Made Active in Reports: 11/17/2014	Last EDR Contact: 01/08/2015
Number of Days to Update: 40	Next Scheduled EDR Contact: 04/20/2015
	Data Release Frequency: Quarterly

Federal CERCLIS list

CERCLIS: Comprehensive Environmental Response, Compensation, and Liability Information System

CERCLIS contains data on potentially hazardous waste sites that have been reported to the USEPA by states, municipalities, private companies and private persons, pursuant to Section 103 of the Comprehensive Environmental Response, Compensation, and Liability Act (CERCLA). CERCLIS contains sites which are either proposed to or on the National Priorities List (NPL) and sites which are in the screening and assessment phase for possible inclusion on the NPL.

Date of Government Version: 10/25/2013	Source: EPA
Date Data Arrived at EDR: 11/11/2013	Telephone: 703-412-9810
Date Made Active in Reports: 02/13/2014	Last EDR Contact: 01/09/2015
Number of Days to Update: 94	Next Scheduled EDR Contact: 03/09/2015
	Data Release Frequency: Quarterly

FEDERAL FACILITY: Federal Facility Site Information listing

A listing of National Priority List (NPL) and Base Realignment and Closure (BRAC) sites found in the Comprehensive Environmental Response, Compensation and Liability Information System (CERCLIS) Database where EPA Federal Facilities Restoration and Reuse Office is involved in cleanup activities.

Date of Government Version: 07/21/2014	Source: Environmental Protection Agency
Date Data Arrived at EDR: 10/07/2014	Telephone: 703-603-8704
Date Made Active in Reports: 10/20/2014	Last EDR Contact: 01/09/2015
Number of Days to Update: 13	Next Scheduled EDR Contact: 04/20/2015
	Data Release Frequency: Varies

Federal CERCLIS NFRAP site List

CERCLIS-NFRAP: CERCLIS No Further Remedial Action Planned

Archived sites are sites that have been removed and archived from the inventory of CERCLIS sites. Archived status indicates that, to the best of EPA's knowledge, assessment at a site has been completed and that EPA has determined no further steps will be taken to list this site on the National Priorities List (NPL), unless information indicates this decision was not appropriate or other considerations require a recommendation for listing at a later time. This decision does not necessarily mean that there is no hazard associated with a given site; it only means that, based upon available information, the location is not judged to be a potential NPL site.

Date of Government Version: 10/25/2013	Source: EPA
Date Data Arrived at EDR: 11/11/2013	Telephone: 703-412-9810
Date Made Active in Reports: 02/13/2014	Last EDR Contact: 01/09/2015
Number of Days to Update: 94	Next Scheduled EDR Contact: 03/09/2015
	Data Release Frequency: Quarterly

Federal RCRA CORRACTS facilities list

CORRACTS: Corrective Action Report

CORRACTS identifies hazardous waste handlers with RCRA corrective action activity.

GOVERNMENT RECORDS SEARCHED / DATA CURRENCY TRACKING

Date of Government Version: 12/09/2014
Date Data Arrived at EDR: 12/29/2014
Date Made Active in Reports: 01/29/2015
Number of Days to Update: 31

Source: EPA
Telephone: 800-424-9346
Last EDR Contact: 12/29/2014
Next Scheduled EDR Contact: 04/13/2015
Data Release Frequency: Quarterly

Federal RCRA non-CORRACTS TSD facilities list

RCRA-TSDF: RCRA - Treatment, Storage and Disposal

RCRAInfo is EPA's comprehensive information system, providing access to data supporting the Resource Conservation and Recovery Act (RCRA) of 1976 and the Hazardous and Solid Waste Amendments (HSWA) of 1984. The database includes selective information on sites which generate, transport, store, treat and/or dispose of hazardous waste as defined by the Resource Conservation and Recovery Act (RCRA). Transporters are individuals or entities that move hazardous waste from the generator offsite to a facility that can recycle, treat, store, or dispose of the waste. TSDFs treat, store, or dispose of the waste.

Date of Government Version: 12/09/2014
Date Data Arrived at EDR: 12/29/2014
Date Made Active in Reports: 01/29/2015
Number of Days to Update: 31

Source: Environmental Protection Agency
Telephone: (212) 637-3660
Last EDR Contact: 12/29/2014
Next Scheduled EDR Contact: 04/13/2015
Data Release Frequency: Quarterly

Federal RCRA generators list

RCRA-LQG: RCRA - Large Quantity Generators

RCRAInfo is EPA's comprehensive information system, providing access to data supporting the Resource Conservation and Recovery Act (RCRA) of 1976 and the Hazardous and Solid Waste Amendments (HSWA) of 1984. The database includes selective information on sites which generate, transport, store, treat and/or dispose of hazardous waste as defined by the Resource Conservation and Recovery Act (RCRA). Large quantity generators (LQGs) generate over 1,000 kilograms (kg) of hazardous waste, or over 1 kg of acutely hazardous waste per month.

Date of Government Version: 12/09/2014
Date Data Arrived at EDR: 12/29/2014
Date Made Active in Reports: 01/29/2015
Number of Days to Update: 31

Source: Environmental Protection Agency
Telephone: (212) 637-3660
Last EDR Contact: 12/29/2014
Next Scheduled EDR Contact: 04/13/2015
Data Release Frequency: Quarterly

RCRA-SQG: RCRA - Small Quantity Generators

RCRAInfo is EPA's comprehensive information system, providing access to data supporting the Resource Conservation and Recovery Act (RCRA) of 1976 and the Hazardous and Solid Waste Amendments (HSWA) of 1984. The database includes selective information on sites which generate, transport, store, treat and/or dispose of hazardous waste as defined by the Resource Conservation and Recovery Act (RCRA). Small quantity generators (SQGs) generate between 100 kg and 1,000 kg of hazardous waste per month.

Date of Government Version: 12/09/2014
Date Data Arrived at EDR: 12/29/2014
Date Made Active in Reports: 01/29/2015
Number of Days to Update: 31

Source: Environmental Protection Agency
Telephone: (212) 637-3660
Last EDR Contact: 12/29/2014
Next Scheduled EDR Contact: 04/13/2015
Data Release Frequency: Quarterly

RCRA-CESQG: RCRA - Conditionally Exempt Small Quantity Generators

RCRAInfo is EPA's comprehensive information system, providing access to data supporting the Resource Conservation and Recovery Act (RCRA) of 1976 and the Hazardous and Solid Waste Amendments (HSWA) of 1984. The database includes selective information on sites which generate, transport, store, treat and/or dispose of hazardous waste as defined by the Resource Conservation and Recovery Act (RCRA). Conditionally exempt small quantity generators (CESQGs) generate less than 100 kg of hazardous waste, or less than 1 kg of acutely hazardous waste per month.

Date of Government Version: 12/09/2014
Date Data Arrived at EDR: 12/29/2014
Date Made Active in Reports: 01/29/2015
Number of Days to Update: 31

Source: Environmental Protection Agency
Telephone: (212) 637-3660
Last EDR Contact: 12/29/2014
Next Scheduled EDR Contact: 04/13/2015
Data Release Frequency: Varies

GOVERNMENT RECORDS SEARCHED / DATA CURRENCY TRACKING

Federal institutional controls / engineering controls registries

US ENG CONTROLS: Engineering Controls Sites List

A listing of sites with engineering controls in place. Engineering controls include various forms of caps, building foundations, liners, and treatment methods to create pathway elimination for regulated substances to enter environmental media or effect human health.

Date of Government Version: 09/18/2014	Source: Environmental Protection Agency
Date Data Arrived at EDR: 09/19/2014	Telephone: 703-603-0695
Date Made Active in Reports: 10/20/2014	Last EDR Contact: 12/03/2014
Number of Days to Update: 31	Next Scheduled EDR Contact: 03/16/2015
	Data Release Frequency: Varies

US INST CONTROL: Sites with Institutional Controls

A listing of sites with institutional controls in place. Institutional controls include administrative measures, such as groundwater use restrictions, construction restrictions, property use restrictions, and post remediation care requirements intended to prevent exposure to contaminants remaining on site. Deed restrictions are generally required as part of the institutional controls.

Date of Government Version: 09/18/2014	Source: Environmental Protection Agency
Date Data Arrived at EDR: 09/19/2014	Telephone: 703-603-0695
Date Made Active in Reports: 10/20/2014	Last EDR Contact: 12/03/2014
Number of Days to Update: 31	Next Scheduled EDR Contact: 03/16/2015
	Data Release Frequency: Varies

LUCIS: Land Use Control Information System

LUCIS contains records of land use control information pertaining to the former Navy Base Realignment and Closure properties.

Date of Government Version: 12/03/2014	Source: Department of the Navy
Date Data Arrived at EDR: 12/12/2014	Telephone: 843-820-7326
Date Made Active in Reports: 01/29/2015	Last EDR Contact: 11/17/2014
Number of Days to Update: 48	Next Scheduled EDR Contact: 03/02/2015
	Data Release Frequency: Varies

Federal ERNS list

ERNS: Emergency Response Notification System

Emergency Response Notification System. ERNS records and stores information on reported releases of oil and hazardous substances.

Date of Government Version: 09/29/2014	Source: National Response Center, United States Coast Guard
Date Data Arrived at EDR: 09/30/2014	Telephone: 202-267-2180
Date Made Active in Reports: 11/06/2014	Last EDR Contact: 12/29/2014
Number of Days to Update: 37	Next Scheduled EDR Contact: 04/13/2015
	Data Release Frequency: Annually

State- and tribal - equivalent CERCLIS

SHWS: Known Contaminated Sites in New Jersey

GOVERNMENT RECORDS SEARCHED / DATA CURRENCY TRACKING

The Known Contaminated Sites in New Jersey includes sites under the purview of the Site Remediation Program which have contamination present at levels greater than the applicable cleanup criteria for soil and/or groundwater standards. The sites appearing in Known Contaminated Sites in New Jersey are classified as either active, where the site is assigned to a specific remedial program area, or pending, where the site is awaiting assignment to a specific remedial program area. Sites where no further action (NFA) designation has been given are not included in this report unless there are other areas of identified contamination which have not been remediated. This report includes sites being remediated under all of the various regulatory programs administered by the Site Remediation Program such as: Federal Superfund Program, Federal Resource Conservation and Recovery Act (RCRA), New Jersey's Industrial Site Recovery Act (ISRA), New Jersey's Underground Storage of Hazardous Substances Act, New Jersey's Spill Compensation and Control Act, New Jersey's Solid Waste Management Act, New Jersey's Water Pollution Control Act.

Date of Government Version: 12/01/2014
Date Data Arrived at EDR: 12/01/2014
Date Made Active in Reports: 01/26/2015
Number of Days to Update: 56

Source: New Jersey Department of Environmental Protection
Telephone: 609-292-8761
Last EDR Contact: 11/21/2014
Next Scheduled EDR Contact: 03/09/2015
Data Release Frequency: Varies

HWS RE-EVAL: Site Re-Evaluation Report

The locations were removed from the Known Contaminated Sites list for a variety of reasons. Some of the sites were taken off the list because they were inactive, some were not assigned a case worker and some were no longer contaminated. Inspectors from the DEP are now undertaking a full re-evaluation of each of the locations statewide. That includes visual and environmental tests to see whether contamination still exists.

Date of Government Version: 09/20/2007
Date Data Arrived at EDR: 10/12/2007
Date Made Active in Reports: 12/03/2007
Number of Days to Update: 52

Source: Department of Environmental Protection
Telephone: 609-984-3081
Last EDR Contact: 11/26/2014
Next Scheduled EDR Contact: 03/09/2015
Data Release Frequency: No Update Planned

HIST HWS: Known Contaminated Sites Listing

The Known Contaminated Sites in New Jersey report is a municipal listing of sites where contamination of soil and/or ground water is confirmed at levels greater than the applicable cleanup criteria or standards. Remedial activities are underway or required at the sites with an on-site source(s) of contamination and at locations where the source(s) of contamination is unknown. Sites with completed remedial work that require engineering and/or institutional controls have reporting measures in place to ensure the effectiveness of past actions, and some include maintenance and/or monitoring

Date of Government Version: 05/09/2008
Date Data Arrived at EDR: 11/14/2008
Date Made Active in Reports: 11/26/2008
Number of Days to Update: 12

Source: Department of Environmental Protection
Telephone: 209-292-2943
Last EDR Contact: 03/16/2009
Next Scheduled EDR Contact: 06/15/2009
Data Release Frequency: No Update Planned

State and tribal landfill and/or solid waste disposal site lists

SWF/LF: Solid Waste Facility Directory

Solid Waste Facilities/Landfill Sites. SWF/LF type records typically contain an inventory of solid waste disposal facilities or landfills in a particular state. Depending on the state, these may be active or inactive facilities or open dumps that failed to meet RCRA Subtitle D Section 4004 criteria for solid waste landfills or disposal sites.

Date of Government Version: 01/01/2014
Date Data Arrived at EDR: 02/07/2014
Date Made Active in Reports: 03/11/2014
Number of Days to Update: 32

Source: Department of Environmental Protection
Telephone: 609-984-6741
Last EDR Contact: 11/07/2014
Next Scheduled EDR Contact: 02/16/2015
Data Release Frequency: Quarterly

GOVERNMENT RECORDS SEARCHED / DATA CURRENCY TRACKING

NON OP LF: Non-Operating Landfills

The landfills described in this document are non-operating and historic landfills identified by, or reported to, the Department. Working with local and regional environmental agencies, community representatives, and through review of historic materials the Site Remediation Program is developing this inventory to prevent injury to human and ecological resources.

Date of Government Version: 06/26/2008
Date Data Arrived at EDR: 09/30/2010
Date Made Active in Reports: 10/15/2010
Number of Days to Update: 15

Source: Department of Environmental Protection
Telephone: 609-984-6650
Last EDR Contact: 12/18/2014
Next Scheduled EDR Contact: 04/06/2015
Data Release Frequency: Varies

State and tribal leaking storage tank lists

LUST: UST Active Remediation Sites Listing

A listing of regulated Underground Storage Tanks that have a cleanup underway.

Date of Government Version: 11/24/2014
Date Data Arrived at EDR: 11/25/2014
Date Made Active in Reports: 12/16/2014
Number of Days to Update: 21

Source: New Jersey Department of Environmental Protection
Telephone: 609-292-8761
Last EDR Contact: 11/25/2014
Next Scheduled EDR Contact: 03/09/2015
Data Release Frequency: Varies

HIST LUST: Historical Leaking USTs

This listing is no longer updated or maintained by the DEP.

Date of Government Version: 09/17/2002
Date Data Arrived at EDR: 01/27/2006
Date Made Active in Reports: 02/08/2006
Number of Days to Update: 12

Source: Department of Environment Protection
Telephone: 609-292-8761
Last EDR Contact: 12/17/2007
Next Scheduled EDR Contact: 03/17/2008
Data Release Frequency: No Update Planned

INDIAN LUST R9: Leaking Underground Storage Tanks on Indian Land

LUSTs on Indian land in Arizona, California, New Mexico and Nevada

Date of Government Version: 03/01/2013
Date Data Arrived at EDR: 03/01/2013
Date Made Active in Reports: 04/12/2013
Number of Days to Update: 42

Source: Environmental Protection Agency
Telephone: 415-972-3372
Last EDR Contact: 01/08/2015
Next Scheduled EDR Contact: 05/11/2015
Data Release Frequency: Quarterly

INDIAN LUST R10: Leaking Underground Storage Tanks on Indian Land

LUSTs on Indian land in Alaska, Idaho, Oregon and Washington.

Date of Government Version: 05/20/2014
Date Data Arrived at EDR: 06/10/2014
Date Made Active in Reports: 08/22/2014
Number of Days to Update: 73

Source: EPA Region 10
Telephone: 206-553-2857
Last EDR Contact: 01/26/2015
Next Scheduled EDR Contact: 05/11/2015
Data Release Frequency: Quarterly

INDIAN LUST R5: Leaking Underground Storage Tanks on Indian Land

Leaking underground storage tanks located on Indian Land in Michigan, Minnesota and Wisconsin.

Date of Government Version: 11/03/2014
Date Data Arrived at EDR: 11/05/2014
Date Made Active in Reports: 11/17/2014
Number of Days to Update: 12

Source: EPA, Region 5
Telephone: 312-886-7439
Last EDR Contact: 01/26/2015
Next Scheduled EDR Contact: 05/11/2015
Data Release Frequency: Varies

GOVERNMENT RECORDS SEARCHED / DATA CURRENCY TRACKING

INDIAN LUST R8: Leaking Underground Storage Tanks on Indian Land

LUSTs on Indian land in Colorado, Montana, North Dakota, South Dakota, Utah and Wyoming.

Date of Government Version: 11/04/2014	Source: EPA Region 8
Date Data Arrived at EDR: 11/07/2014	Telephone: 303-312-6271
Date Made Active in Reports: 11/17/2014	Last EDR Contact: 01/26/2015
Number of Days to Update: 10	Next Scheduled EDR Contact: 05/11/2015
	Data Release Frequency: Quarterly

INDIAN LUST R1: Leaking Underground Storage Tanks on Indian Land

A listing of leaking underground storage tank locations on Indian Land.

Date of Government Version: 02/01/2013	Source: EPA Region 1
Date Data Arrived at EDR: 05/01/2013	Telephone: 617-918-1313
Date Made Active in Reports: 11/01/2013	Last EDR Contact: 10/31/2014
Number of Days to Update: 184	Next Scheduled EDR Contact: 02/09/2015
	Data Release Frequency: Varies

INDIAN LUST R4: Leaking Underground Storage Tanks on Indian Land

LUSTs on Indian land in Florida, Mississippi and North Carolina.

Date of Government Version: 07/30/2014	Source: EPA Region 4
Date Data Arrived at EDR: 08/12/2014	Telephone: 404-562-8677
Date Made Active in Reports: 08/22/2014	Last EDR Contact: 01/26/2015
Number of Days to Update: 10	Next Scheduled EDR Contact: 05/11/2015
	Data Release Frequency: Semi-Annually

INDIAN LUST R6: Leaking Underground Storage Tanks on Indian Land

LUSTs on Indian land in New Mexico and Oklahoma.

Date of Government Version: 10/06/2014	Source: EPA Region 6
Date Data Arrived at EDR: 10/29/2014	Telephone: 214-665-6597
Date Made Active in Reports: 11/17/2014	Last EDR Contact: 01/26/2015
Number of Days to Update: 19	Next Scheduled EDR Contact: 05/11/2015
	Data Release Frequency: Varies

INDIAN LUST R7: Leaking Underground Storage Tanks on Indian Land

LUSTs on Indian land in Iowa, Kansas, and Nebraska

Date of Government Version: 09/23/2014	Source: EPA Region 7
Date Data Arrived at EDR: 11/25/2014	Telephone: 913-551-7003
Date Made Active in Reports: 01/29/2015	Last EDR Contact: 01/26/2015
Number of Days to Update: 65	Next Scheduled EDR Contact: 05/11/2015
	Data Release Frequency: Varies

State and tribal registered storage tank lists

UST: Underground Storage Tank Data

Registered Underground Storage Tanks. UST's are regulated under Subtitle I of the Resource Conservation and Recovery Act (RCRA) and must be registered with the state department responsible for administering the UST program. Available information varies by state program.

Date of Government Version: 10/22/2014	Source: Department of Environmental Protection
Date Data Arrived at EDR: 12/18/2014	Telephone: 609-341-3121
Date Made Active in Reports: 01/22/2015	Last EDR Contact: 11/10/2014
Number of Days to Update: 35	Next Scheduled EDR Contact: 02/23/2015
	Data Release Frequency: Varies

MAJOR FACILITIES: List of Major Facilities

Major facilities means all facilities, located on one or more contiguous or adjacent properties owned or operated by the same person, having total combined storage capacity of 20,000 gallons or more for hazardous substances other than petroleum or petroleum products, or 200,000 gallons or more for hazardous substances of all kinds.

GOVERNMENT RECORDS SEARCHED / DATA CURRENCY TRACKING

Date of Government Version: 11/25/2014
Date Data Arrived at EDR: 11/26/2014
Date Made Active in Reports: 12/16/2014
Number of Days to Update: 20

Source: Department of Environmental Protection
Telephone: 609-292-1690
Last EDR Contact: 01/12/2015
Next Scheduled EDR Contact: 04/27/2015
Data Release Frequency: Varies

INDIAN UST R1: Underground Storage Tanks on Indian Land

The Indian Underground Storage Tank (UST) database provides information about underground storage tanks on Indian land in EPA Region 1 (Connecticut, Maine, Massachusetts, New Hampshire, Rhode Island, Vermont and ten Tribal Nations).

Date of Government Version: 02/01/2013
Date Data Arrived at EDR: 05/01/2013
Date Made Active in Reports: 01/27/2014
Number of Days to Update: 271

Source: EPA, Region 1
Telephone: 617-918-1313
Last EDR Contact: 10/31/2014
Next Scheduled EDR Contact: 02/09/2015
Data Release Frequency: Varies

INDIAN UST R4: Underground Storage Tanks on Indian Land

The Indian Underground Storage Tank (UST) database provides information about underground storage tanks on Indian land in EPA Region 4 (Alabama, Florida, Georgia, Kentucky, Mississippi, North Carolina, South Carolina, Tennessee and Tribal Nations)

Date of Government Version: 07/30/2014
Date Data Arrived at EDR: 08/12/2014
Date Made Active in Reports: 08/22/2014
Number of Days to Update: 10

Source: EPA Region 4
Telephone: 404-562-9424
Last EDR Contact: 01/26/2015
Next Scheduled EDR Contact: 05/11/2015
Data Release Frequency: Semi-Annually

INDIAN UST R5: Underground Storage Tanks on Indian Land

The Indian Underground Storage Tank (UST) database provides information about underground storage tanks on Indian land in EPA Region 5 (Michigan, Minnesota and Wisconsin and Tribal Nations).

Date of Government Version: 11/03/2014
Date Data Arrived at EDR: 11/05/2014
Date Made Active in Reports: 11/17/2014
Number of Days to Update: 12

Source: EPA Region 5
Telephone: 312-886-6136
Last EDR Contact: 01/26/2015
Next Scheduled EDR Contact: 05/11/2015
Data Release Frequency: Varies

INDIAN UST R6: Underground Storage Tanks on Indian Land

The Indian Underground Storage Tank (UST) database provides information about underground storage tanks on Indian land in EPA Region 6 (Louisiana, Arkansas, Oklahoma, New Mexico, Texas and 65 Tribes).

Date of Government Version: 10/06/2014
Date Data Arrived at EDR: 10/29/2014
Date Made Active in Reports: 11/06/2014
Number of Days to Update: 8

Source: EPA Region 6
Telephone: 214-665-7591
Last EDR Contact: 01/26/2015
Next Scheduled EDR Contact: 05/11/2015
Data Release Frequency: Semi-Annually

INDIAN UST R7: Underground Storage Tanks on Indian Land

The Indian Underground Storage Tank (UST) database provides information about underground storage tanks on Indian land in EPA Region 7 (Iowa, Kansas, Missouri, Nebraska, and 9 Tribal Nations).

Date of Government Version: 09/23/2014
Date Data Arrived at EDR: 11/25/2014
Date Made Active in Reports: 01/29/2015
Number of Days to Update: 65

Source: EPA Region 7
Telephone: 913-551-7003
Last EDR Contact: 01/26/2015
Next Scheduled EDR Contact: 05/11/2015
Data Release Frequency: Varies

INDIAN UST R8: Underground Storage Tanks on Indian Land

The Indian Underground Storage Tank (UST) database provides information about underground storage tanks on Indian land in EPA Region 8 (Colorado, Montana, North Dakota, South Dakota, Utah, Wyoming and 27 Tribal Nations).

GOVERNMENT RECORDS SEARCHED / DATA CURRENCY TRACKING

Date of Government Version: 11/04/2014
Date Data Arrived at EDR: 11/07/2014
Date Made Active in Reports: 11/17/2014
Number of Days to Update: 10

Source: EPA Region 8
Telephone: 303-312-6137
Last EDR Contact: 01/26/2015
Next Scheduled EDR Contact: 05/11/2015
Data Release Frequency: Quarterly

INDIAN UST R9: Underground Storage Tanks on Indian Land

The Indian Underground Storage Tank (UST) database provides information about underground storage tanks on Indian land in EPA Region 9 (Arizona, California, Hawaii, Nevada, the Pacific Islands, and Tribal Nations).

Date of Government Version: 08/14/2014
Date Data Arrived at EDR: 08/15/2014
Date Made Active in Reports: 08/22/2014
Number of Days to Update: 7

Source: EPA Region 9
Telephone: 415-972-3368
Last EDR Contact: 01/26/2015
Next Scheduled EDR Contact: 05/11/2015
Data Release Frequency: Quarterly

INDIAN UST R10: Underground Storage Tanks on Indian Land

The Indian Underground Storage Tank (UST) database provides information about underground storage tanks on Indian land in EPA Region 10 (Alaska, Idaho, Oregon, Washington, and Tribal Nations).

Date of Government Version: 05/20/2014
Date Data Arrived at EDR: 06/10/2014
Date Made Active in Reports: 08/15/2014
Number of Days to Update: 66

Source: EPA Region 10
Telephone: 206-553-2857
Last EDR Contact: 01/26/2015
Next Scheduled EDR Contact: 05/11/2015
Data Release Frequency: Quarterly

FEMA UST: Underground Storage Tank Listing

A listing of all FEMA owned underground storage tanks.

Date of Government Version: 01/01/2010
Date Data Arrived at EDR: 02/16/2010
Date Made Active in Reports: 04/12/2010
Number of Days to Update: 55

Source: FEMA
Telephone: 202-646-5797
Last EDR Contact: 01/12/2015
Next Scheduled EDR Contact: 04/27/2015
Data Release Frequency: Varies

State and tribal institutional control / engineering control registries

ENG CONTROLS: Declaration Environmental Restriction/Deed Notice Sites

Legal Document that restricts the use of contaminated property; holds owner(s) to the regulatory/statutory requirements for cleanup.

Date of Government Version: 12/03/2014
Date Data Arrived at EDR: 12/31/2014
Date Made Active in Reports: 01/22/2015
Number of Days to Update: 22

Source: Department of Environmental Protection
Telephone: 609-341-3121
Last EDR Contact: 11/20/2014
Next Scheduled EDR Contact: 03/09/2015
Data Release Frequency: Varies

INST CONTROL: Classification Exception Area Sites

A Classification Exception Area is an institutional control providing notice that ground water contamination exists in a particular location above State standards.

Date of Government Version: 12/03/2014
Date Data Arrived at EDR: 12/31/2014
Date Made Active in Reports: 01/22/2015
Number of Days to Update: 22

Source: Department of Environmental Protection
Telephone: 609-341-3121
Last EDR Contact: 11/20/2014
Next Scheduled EDR Contact: 03/09/2015
Data Release Frequency: Varies

State and tribal voluntary cleanup sites

GOVERNMENT RECORDS SEARCHED / DATA CURRENCY TRACKING

PF: Publicly Funded Cleanups Site Status Report

The report focuses on publicly funded cleanups and features progress achieved and underway at all sites that are being addressed by the NJDEP with public funds.

Date of Government Version: 12/31/2003
Date Data Arrived at EDR: 04/25/2005
Date Made Active in Reports: 05/06/2005
Number of Days to Update: 11

Source: Department of Environmental Protection
Telephone: 609-292-9418
Last EDR Contact: 01/26/2015
Next Scheduled EDR Contact: 05/11/2015
Data Release Frequency: Annually

VCP: Voluntary Cleanup Program Sites

Through the VCP, responsible parties, developers, local officials, or individuals may work with the department to remediate non-priority contaminated sites that pose no immediate threat to human health or the environment.

Date of Government Version: 08/17/2013
Date Data Arrived at EDR: 11/27/2013
Date Made Active in Reports: 01/10/2014
Number of Days to Update: 44

Source: Department of Environmental Protection
Telephone: 609-341-3121
Last EDR Contact: 01/05/2015
Next Scheduled EDR Contact: 04/20/2015
Data Release Frequency: Varies

INDIAN VCP R7: Voluntary Cleanup Priority Listing

A listing of voluntary cleanup priority sites located on Indian Land located in Region 7.

Date of Government Version: 03/20/2008
Date Data Arrived at EDR: 04/22/2008
Date Made Active in Reports: 05/19/2008
Number of Days to Update: 27

Source: EPA, Region 7
Telephone: 913-551-7365
Last EDR Contact: 04/20/2009
Next Scheduled EDR Contact: 07/20/2009
Data Release Frequency: Varies

INDIAN VCP R1: Voluntary Cleanup Priority Listing

A listing of voluntary cleanup priority sites located on Indian Land located in Region 1.

Date of Government Version: 09/29/2014
Date Data Arrived at EDR: 10/01/2014
Date Made Active in Reports: 11/06/2014
Number of Days to Update: 36

Source: EPA, Region 1
Telephone: 617-918-1102
Last EDR Contact: 12/31/2014
Next Scheduled EDR Contact: 04/13/2015
Data Release Frequency: Varies

State and tribal Brownfields sites

BROWNFIELDS: Brownfields Database

Brownfields are identified as former or current commercial or industrial use sites that are presently vacant or underutilized, on which there is suspected to have been a discharge of a contamination to the soil or groundwater at concentrations greater than applicable cleanup criteria.

Date of Government Version: 12/03/2012
Date Data Arrived at EDR: 02/27/2013
Date Made Active in Reports: 04/05/2013
Number of Days to Update: 37

Source: Department of Environmental Protection
Telephone: 609-292-1251
Last EDR Contact: 01/26/2015
Next Scheduled EDR Contact: 05/11/2015
Data Release Frequency: Annually

ADDITIONAL ENVIRONMENTAL RECORDS

Local Brownfield lists

US BROWNFIELDS: A Listing of Brownfields Sites

Brownfields are real property, the expansion, redevelopment, or reuse of which may be complicated by the presence or potential presence of a hazardous substance, pollutant, or contaminant. Cleaning up and reinvesting in these properties takes development pressures off of undeveloped, open land, and both improves and protects the environment. Assessment, Cleanup and Redevelopment Exchange System (ACRES) stores information reported by EPA Brownfields grant recipients on brownfields properties assessed or cleaned up with grant funding as well as information on Targeted Brownfields Assessments performed by EPA Regions. A listing of ACRES Brownfield sites is obtained from Cleanups in My Community. Cleanups in My Community provides information on Brownfields properties for which information is reported back to EPA, as well as areas served by Brownfields grant programs.

GOVERNMENT RECORDS SEARCHED / DATA CURRENCY TRACKING

Date of Government Version: 12/22/2014
Date Data Arrived at EDR: 12/22/2014
Date Made Active in Reports: 01/29/2015
Number of Days to Update: 38

Source: Environmental Protection Agency
Telephone: 202-566-2777
Last EDR Contact: 12/22/2014
Next Scheduled EDR Contact: 04/06/2015
Data Release Frequency: Semi-Annually

Local Lists of Landfill / Solid Waste Disposal Sites

ODI: Open Dump Inventory

An open dump is defined as a disposal facility that does not comply with one or more of the Part 257 or Part 258 Subtitle D Criteria.

Date of Government Version: 06/30/1985
Date Data Arrived at EDR: 08/09/2004
Date Made Active in Reports: 09/17/2004
Number of Days to Update: 39

Source: Environmental Protection Agency
Telephone: 800-424-9346
Last EDR Contact: 06/09/2004
Next Scheduled EDR Contact: N/A
Data Release Frequency: No Update Planned

DEBRIS REGION 9: Torres Martinez Reservation Illegal Dump Site Locations

A listing of illegal dump sites location on the Torres Martinez Indian Reservation located in eastern Riverside County and northern Imperial County, California.

Date of Government Version: 01/12/2009
Date Data Arrived at EDR: 05/07/2009
Date Made Active in Reports: 09/21/2009
Number of Days to Update: 137

Source: EPA, Region 9
Telephone: 415-947-4219
Last EDR Contact: 01/26/2015
Next Scheduled EDR Contact: 05/11/2015
Data Release Frequency: No Update Planned

SWRCY: Approved Class B Recycling Facilities

"Class B recyclable material" means a source separated recyclable material which is subject to Department approval prior to receipt, storage, processing or transfer at a recycling center in accordance with N.J.S.A. 13:1E-99.34b.

Date of Government Version: 01/01/2014
Date Data Arrived at EDR: 02/07/2014
Date Made Active in Reports: 03/11/2014
Number of Days to Update: 32

Source: Department of Environmental Protection
Telephone: 609-984-6650
Last EDR Contact: 11/07/2014
Next Scheduled EDR Contact: 02/16/2015
Data Release Frequency: Varies

HIST LF: Solid Waste Facility Directory

Old or non-permitted solid waste facilities/landfills that are not included in the current solid waste facilities/landfills database.

Date of Government Version: 06/10/2003
Date Data Arrived at EDR: 02/19/2004
Date Made Active in Reports: 03/09/2004
Number of Days to Update: 19

Source: Department of Environmental Protection
Telephone: 609-984-6880
Last EDR Contact: 02/19/2004
Next Scheduled EDR Contact: N/A
Data Release Frequency: No Update Planned

INDIAN ODI: Report on the Status of Open Dumps on Indian Lands

Location of open dumps on Indian land.

Date of Government Version: 12/31/1998
Date Data Arrived at EDR: 12/03/2007
Date Made Active in Reports: 01/24/2008
Number of Days to Update: 52

Source: Environmental Protection Agency
Telephone: 703-308-8245
Last EDR Contact: 10/29/2014
Next Scheduled EDR Contact: 02/16/2015
Data Release Frequency: Varies

Local Lists of Hazardous waste / Contaminated Sites

GOVERNMENT RECORDS SEARCHED / DATA CURRENCY TRACKING

US CDL: Clandestine Drug Labs

A listing of clandestine drug lab locations. The U.S. Department of Justice ("the Department") provides this web site as a public service. It contains addresses of some locations where law enforcement agencies reported they found chemicals or other items that indicated the presence of either clandestine drug laboratories or dumpsites. In most cases, the source of the entries is not the Department, and the Department has not verified the entry and does not guarantee its accuracy. Members of the public must verify the accuracy of all entries by, for example, contacting local law enforcement and local health departments.

Date of Government Version: 07/25/2014	Source: Drug Enforcement Administration
Date Data Arrived at EDR: 09/09/2014	Telephone: 202-307-1000
Date Made Active in Reports: 10/20/2014	Last EDR Contact: 11/25/2014
Number of Days to Update: 41	Next Scheduled EDR Contact: 03/16/2015
	Data Release Frequency: Quarterly

US HIST CDL: National Clandestine Laboratory Register

A listing of clandestine drug lab locations. The U.S. Department of Justice ("the Department") provides this web site as a public service. It contains addresses of some locations where law enforcement agencies reported they found chemicals or other items that indicated the presence of either clandestine drug laboratories or dumpsites. In most cases, the source of the entries is not the Department, and the Department has not verified the entry and does not guarantee its accuracy. Members of the public must verify the accuracy of all entries by, for example, contacting local law enforcement and local health departments.

Date of Government Version: 07/25/2014	Source: Drug Enforcement Administration
Date Data Arrived at EDR: 09/09/2014	Telephone: 202-307-1000
Date Made Active in Reports: 10/20/2014	Last EDR Contact: 11/25/2014
Number of Days to Update: 41	Next Scheduled EDR Contact: 03/16/2015
	Data Release Frequency: No Update Planned

NJEMS: New Jersey Environmental Management System

NJEMS Sites are points representing sites regulated by NJDEP under one or more regulatory permitting or enforcement programs, or sites that are otherwise of some interest to a NJDEP program. Program interests included in NJEMS are: Air, Communications Center, Discharge Prevention, Exams and Licensing, Fish Game and Wildlife, Green Acres, Hazardous Waste, Lab Certification, Land Use, Landscape Irrigation, Parks and Forestry, Pesticides, Pinelands, Planning, Radiation, Right-to-Know, Site Remediation, Soil Conservation, Solid Waste, TCPA, Water Quality, Water Supply, and Watershed Management.

Date of Government Version: 10/04/2014	Source: Department of Environmental Protection
Date Data Arrived at EDR: 10/10/2014	Telephone: 609-633-1208
Date Made Active in Reports: 11/04/2014	Last EDR Contact: 01/16/2015
Number of Days to Update: 25	Next Scheduled EDR Contact: 03/09/2015
	Data Release Frequency: Varies

Local Land Records

LIENS 2: CERCLA Lien Information

A Federal CERCLA ("Superfund") lien can exist by operation of law at any site or property at which EPA has spent Superfund monies. These monies are spent to investigate and address releases and threatened releases of contamination. CERCLIS provides information as to the identity of these sites and properties.

Date of Government Version: 02/18/2014	Source: Environmental Protection Agency
Date Data Arrived at EDR: 03/18/2014	Telephone: 202-564-6023
Date Made Active in Reports: 04/24/2014	Last EDR Contact: 10/27/2014
Number of Days to Update: 37	Next Scheduled EDR Contact: 02/09/2015
	Data Release Frequency: Varies

LIENS: Environmental LIENS

A listing of properties with environmental liens. The listing includes sites from the Site Remediation & Waste Management Program Sites where the Department has placed either a 1st Priority or Regular Spill Fund Lien against. 1st Priority Type Lien - a lien placed against the property where the discharge occurred providing that the owners of the property have some responsibility towards the discharge. First Priority Lien is superior to other types of liens. Non-Priority (Regular) Type Lien - a lien placed against the Responsible Party & their revenues and all real and personal property, other than the real property comprising the location of the discharge.

GOVERNMENT RECORDS SEARCHED / DATA CURRENCY TRACKING

Date of Government Version: 09/04/2014
Date Data Arrived at EDR: 10/09/2014
Date Made Active in Reports: 11/03/2014
Number of Days to Update: 25

Source: Department of Environmental Protection
Telephone: 609-341-3121
Last EDR Contact: 01/05/2015
Next Scheduled EDR Contact: 03/02/2015
Data Release Frequency: Varies

Records of Emergency Release Reports

HMIRS: Hazardous Materials Information Reporting System

Hazardous Materials Incident Report System. HMIRS contains hazardous material spill incidents reported to DOT.

Date of Government Version: 09/30/2014
Date Data Arrived at EDR: 10/01/2014
Date Made Active in Reports: 11/06/2014
Number of Days to Update: 36

Source: U.S. Department of Transportation
Telephone: 202-366-4555
Last EDR Contact: 12/30/2014
Next Scheduled EDR Contact: 04/13/2015
Data Release Frequency: Annually

NJ Release: Hazardous Material Incident Database

Hazardous material release. Initial notification information reported to the Department of Environmental Protection's Environmental Action Line and the office has not conducted any investigations to determine its validity or accuracy.

Date of Government Version: 12/16/2014
Date Data Arrived at EDR: 01/12/2015
Date Made Active in Reports: 01/22/2015
Number of Days to Update: 10

Source: Department of Environmental Protection
Telephone: 609-341-3121
Last EDR Contact: 12/04/2014
Next Scheduled EDR Contact: 03/23/2015
Data Release Frequency: Semi-Annually

NJ Spills: Spills

Initial notification information of hazardous material incidents, where there is land contamination, reported to the Department of Environmental Protection's Environmental Action Line. The DEP has not conducted any investigation to determine its validity or accuracy.

Date of Government Version: 12/16/2014
Date Data Arrived at EDR: 01/12/2015
Date Made Active in Reports: 01/22/2015
Number of Days to Update: 10

Source: Department of Environmental Protection
Telephone: 609-341-3121
Last EDR Contact: 12/04/2014
Next Scheduled EDR Contact: 03/23/2015
Data Release Frequency: Annually

SPILLS 90: SPILLS90 data from FirstSearch

Spills 90 includes those spill and release records available exclusively from FirstSearch databases. Typically, they may include chemical, oil and/or hazardous substance spills recorded after 1990. Duplicate records that are already included in EDR incident and release records are not included in Spills 90.

Date of Government Version: 06/15/2012
Date Data Arrived at EDR: 01/03/2013
Date Made Active in Reports: 02/11/2013
Number of Days to Update: 39

Source: FirstSearch
Telephone: N/A
Last EDR Contact: 01/03/2013
Next Scheduled EDR Contact: N/A
Data Release Frequency: No Update Planned

SPILLS 80: SPILLS80 data from FirstSearch

Spills 80 includes those spill and release records available from FirstSearch databases prior to 1990. Typically, they may include chemical, oil and/or hazardous substance spills recorded before 1990. Duplicate records that are already included in EDR incident and release records are not included in Spills 80.

Date of Government Version: 09/02/1997
Date Data Arrived at EDR: 01/03/2013
Date Made Active in Reports: 03/06/2013
Number of Days to Update: 62

Source: FirstSearch
Telephone: N/A
Last EDR Contact: 01/03/2013
Next Scheduled EDR Contact: N/A
Data Release Frequency: No Update Planned

Other Ascertainable Records

GOVERNMENT RECORDS SEARCHED / DATA CURRENCY TRACKING

RCRA NonGen / NLR: RCRA - Non Generators

RCRAInfo is EPA's comprehensive information system, providing access to data supporting the Resource Conservation and Recovery Act (RCRA) of 1976 and the Hazardous and Solid Waste Amendments (HSWA) of 1984. The database includes selective information on sites which generate, transport, store, treat and/or dispose of hazardous waste as defined by the Resource Conservation and Recovery Act (RCRA). Non-Generators do not presently generate hazardous waste.

Date of Government Version: 12/09/2014	Source: Environmental Protection Agency
Date Data Arrived at EDR: 12/29/2014	Telephone: (212) 637-3660
Date Made Active in Reports: 01/29/2015	Last EDR Contact: 12/29/2014
Number of Days to Update: 31	Next Scheduled EDR Contact: 04/13/2015
	Data Release Frequency: Varies

DOT OPS: Incident and Accident Data

Department of Transportation, Office of Pipeline Safety Incident and Accident data.

Date of Government Version: 07/31/2012	Source: Department of Transportation, Office of Pipeline Safety
Date Data Arrived at EDR: 08/07/2012	Telephone: 202-366-4595
Date Made Active in Reports: 09/18/2012	Last EDR Contact: 11/04/2014
Number of Days to Update: 42	Next Scheduled EDR Contact: 02/16/2015
	Data Release Frequency: Varies

DOD: Department of Defense Sites

This data set consists of federally owned or administered lands, administered by the Department of Defense, that have any area equal to or greater than 640 acres of the United States, Puerto Rico, and the U.S. Virgin Islands.

Date of Government Version: 12/31/2005	Source: USGS
Date Data Arrived at EDR: 11/10/2006	Telephone: 888-275-8747
Date Made Active in Reports: 01/11/2007	Last EDR Contact: 01/15/2015
Number of Days to Update: 62	Next Scheduled EDR Contact: 04/27/2015
	Data Release Frequency: Semi-Annually

FUDS: Formerly Used Defense Sites

The listing includes locations of Formerly Used Defense Sites properties where the US Army Corps of Engineers is actively working or will take necessary cleanup actions.

Date of Government Version: 06/06/2014	Source: U.S. Army Corps of Engineers
Date Data Arrived at EDR: 09/10/2014	Telephone: 202-528-4285
Date Made Active in Reports: 09/18/2014	Last EDR Contact: 12/12/2014
Number of Days to Update: 8	Next Scheduled EDR Contact: 03/23/2015
	Data Release Frequency: Varies

CONSENT: Superfund (CERCLA) Consent Decrees

Major legal settlements that establish responsibility and standards for cleanup at NPL (Superfund) sites. Released periodically by United States District Courts after settlement by parties to litigation matters.

Date of Government Version: 12/31/2013	Source: Department of Justice, Consent Decree Library
Date Data Arrived at EDR: 01/24/2014	Telephone: Varies
Date Made Active in Reports: 02/24/2014	Last EDR Contact: 12/24/2014
Number of Days to Update: 31	Next Scheduled EDR Contact: 04/13/2015
	Data Release Frequency: Varies

ROD: Records Of Decision

Record of Decision. ROD documents mandate a permanent remedy at an NPL (Superfund) site containing technical and health information to aid in the cleanup.

Date of Government Version: 11/25/2013	Source: EPA
Date Data Arrived at EDR: 12/12/2013	Telephone: 703-416-0223
Date Made Active in Reports: 02/24/2014	Last EDR Contact: 12/12/2014
Number of Days to Update: 74	Next Scheduled EDR Contact: 03/23/2015
	Data Release Frequency: Annually

GOVERNMENT RECORDS SEARCHED / DATA CURRENCY TRACKING

UMTRA: Uranium Mill Tailings Sites

Uranium ore was mined by private companies for federal government use in national defense programs. When the mills shut down, large piles of the sand-like material (mill tailings) remain after uranium has been extracted from the ore. Levels of human exposure to radioactive materials from the piles are low; however, in some cases tailings were used as construction materials before the potential health hazards of the tailings were recognized.

Date of Government Version: 09/14/2010	Source: Department of Energy
Date Data Arrived at EDR: 10/07/2011	Telephone: 505-845-0011
Date Made Active in Reports: 03/01/2012	Last EDR Contact: 11/26/2014
Number of Days to Update: 146	Next Scheduled EDR Contact: 03/09/2015
	Data Release Frequency: Varies

US MINES: Mines Master Index File

Contains all mine identification numbers issued for mines active or opened since 1971. The data also includes violation information.

Date of Government Version: 12/30/2014	Source: Department of Labor, Mine Safety and Health Administration
Date Data Arrived at EDR: 12/31/2014	Telephone: 303-231-5959
Date Made Active in Reports: 01/29/2015	Last EDR Contact: 12/30/2014
Number of Days to Update: 29	Next Scheduled EDR Contact: 03/16/2015
	Data Release Frequency: Semi-Annually

TRIS: Toxic Chemical Release Inventory System

Toxic Release Inventory System. TRIS identifies facilities which release toxic chemicals to the air, water and land in reportable quantities under SARA Title III Section 313.

Date of Government Version: 12/31/2011	Source: EPA
Date Data Arrived at EDR: 07/31/2013	Telephone: 202-566-0250
Date Made Active in Reports: 09/13/2013	Last EDR Contact: 01/29/2015
Number of Days to Update: 44	Next Scheduled EDR Contact: 03/09/2015
	Data Release Frequency: Annually

TSCA: Toxic Substances Control Act

Toxic Substances Control Act. TSCA identifies manufacturers and importers of chemical substances included on the TSCA Chemical Substance Inventory list. It includes data on the production volume of these substances by plant site.

Date of Government Version: 12/31/2012	Source: EPA
Date Data Arrived at EDR: 01/15/2015	Telephone: 202-260-5521
Date Made Active in Reports: 01/29/2015	Last EDR Contact: 12/22/2014
Number of Days to Update: 14	Next Scheduled EDR Contact: 04/06/2015
	Data Release Frequency: Every 4 Years

FTTS: FIFRA/ TSCA Tracking System - FIFRA (Federal Insecticide, Fungicide, & Rodenticide Act)/TSCA (Toxic Substances Control Act)

FTTS tracks administrative cases and pesticide enforcement actions and compliance activities related to FIFRA, TSCA and EPCRA (Emergency Planning and Community Right-to-Know Act). To maintain currency, EDR contacts the Agency on a quarterly basis.

Date of Government Version: 04/09/2009	Source: EPA/Office of Prevention, Pesticides and Toxic Substances
Date Data Arrived at EDR: 04/16/2009	Telephone: 202-566-1667
Date Made Active in Reports: 05/11/2009	Last EDR Contact: 11/19/2014
Number of Days to Update: 25	Next Scheduled EDR Contact: 03/09/2015
	Data Release Frequency: Quarterly

FTTS INSP: FIFRA/ TSCA Tracking System - FIFRA (Federal Insecticide, Fungicide, & Rodenticide Act)/TSCA (Toxic Substances Control Act) A listing of FIFRA/TSCA Tracking System (FTTS) inspections and enforcements.

Date of Government Version: 04/09/2009	Source: EPA
Date Data Arrived at EDR: 04/16/2009	Telephone: 202-566-1667
Date Made Active in Reports: 05/11/2009	Last EDR Contact: 11/19/2014
Number of Days to Update: 25	Next Scheduled EDR Contact: 03/09/2015
	Data Release Frequency: Quarterly

GOVERNMENT RECORDS SEARCHED / DATA CURRENCY TRACKING

HIST FTTS: FIFRA/TSCA Tracking System Administrative Case Listing

A complete administrative case listing from the FIFRA/TSCA Tracking System (FTTS) for all ten EPA regions. The information was obtained from the National Compliance Database (NCDB). NCDB supports the implementation of FIFRA (Federal Insecticide, Fungicide, and Rodenticide Act) and TSCA (Toxic Substances Control Act). Some EPA regions are now closing out records. Because of that, and the fact that some EPA regions are not providing EPA Headquarters with updated records, it was decided to create a HIST FTTS database. It included records that may not be included in the newer FTTS database updates. This database is no longer updated.

Date of Government Version: 10/19/2006
Date Data Arrived at EDR: 03/01/2007
Date Made Active in Reports: 04/10/2007
Number of Days to Update: 40

Source: Environmental Protection Agency
Telephone: 202-564-2501
Last EDR Contact: 12/17/2007
Next Scheduled EDR Contact: 03/17/2008
Data Release Frequency: No Update Planned

HIST FTTS INSP: FIFRA/TSCA Tracking System Inspection & Enforcement Case Listing

A complete inspection and enforcement case listing from the FIFRA/TSCA Tracking System (FTTS) for all ten EPA regions. The information was obtained from the National Compliance Database (NCDB). NCDB supports the implementation of FIFRA (Federal Insecticide, Fungicide, and Rodenticide Act) and TSCA (Toxic Substances Control Act). Some EPA regions are now closing out records. Because of that, and the fact that some EPA regions are not providing EPA Headquarters with updated records, it was decided to create a HIST FTTS database. It included records that may not be included in the newer FTTS database updates. This database is no longer updated.

Date of Government Version: 10/19/2006
Date Data Arrived at EDR: 03/01/2007
Date Made Active in Reports: 04/10/2007
Number of Days to Update: 40

Source: Environmental Protection Agency
Telephone: 202-564-2501
Last EDR Contact: 12/17/2008
Next Scheduled EDR Contact: 03/17/2008
Data Release Frequency: No Update Planned

SSTS: Section 7 Tracking Systems

Section 7 of the Federal Insecticide, Fungicide and Rodenticide Act, as amended (92 Stat. 829) requires all registered pesticide-producing establishments to submit a report to the Environmental Protection Agency by March 1st each year. Each establishment must report the types and amounts of pesticides, active ingredients and devices being produced, and those having been produced and sold or distributed in the past year.

Date of Government Version: 12/31/2009
Date Data Arrived at EDR: 12/10/2010
Date Made Active in Reports: 02/25/2011
Number of Days to Update: 77

Source: EPA
Telephone: 202-564-4203
Last EDR Contact: 01/26/2015
Next Scheduled EDR Contact: 05/11/2015
Data Release Frequency: Annually

ICIS: Integrated Compliance Information System

The Integrated Compliance Information System (ICIS) supports the information needs of the national enforcement and compliance program as well as the unique needs of the National Pollutant Discharge Elimination System (NPDES) program.

Date of Government Version: 07/31/2014
Date Data Arrived at EDR: 10/29/2014
Date Made Active in Reports: 11/06/2014
Number of Days to Update: 8

Source: Environmental Protection Agency
Telephone: 202-564-5088
Last EDR Contact: 01/09/2015
Next Scheduled EDR Contact: 04/27/2015
Data Release Frequency: Quarterly

PADS: PCB Activity Database System

PCB Activity Database. PADS Identifies generators, transporters, commercial storers and/or brokers and disposers of PCB's who are required to notify the EPA of such activities.

Date of Government Version: 07/01/2014
Date Data Arrived at EDR: 10/15/2014
Date Made Active in Reports: 11/17/2014
Number of Days to Update: 33

Source: EPA
Telephone: 202-566-0500
Last EDR Contact: 01/16/2015
Next Scheduled EDR Contact: 04/27/2015
Data Release Frequency: Annually

GOVERNMENT RECORDS SEARCHED / DATA CURRENCY TRACKING

MLTS: Material Licensing Tracking System

MLTS is maintained by the Nuclear Regulatory Commission and contains a list of approximately 8,100 sites which possess or use radioactive materials and which are subject to NRC licensing requirements. To maintain currency, EDR contacts the Agency on a quarterly basis.

Date of Government Version: 12/29/2014	Source: Nuclear Regulatory Commission
Date Data Arrived at EDR: 01/08/2015	Telephone: 301-415-7169
Date Made Active in Reports: 01/29/2015	Last EDR Contact: 12/04/2014
Number of Days to Update: 21	Next Scheduled EDR Contact: 03/23/2015
	Data Release Frequency: Quarterly

RADINFO: Radiation Information Database

The Radiation Information Database (RADINFO) contains information about facilities that are regulated by U.S. Environmental Protection Agency (EPA) regulations for radiation and radioactivity.

Date of Government Version: 10/07/2014	Source: Environmental Protection Agency
Date Data Arrived at EDR: 10/08/2014	Telephone: 202-343-9775
Date Made Active in Reports: 10/20/2014	Last EDR Contact: 01/08/2015
Number of Days to Update: 12	Next Scheduled EDR Contact: 04/20/2015
	Data Release Frequency: Quarterly

FINDS: Facility Index System/Facility Registry System

Facility Index System. FINDS contains both facility information and 'pointers' to other sources that contain more detail. EDR includes the following FINDS databases in this report: PCS (Permit Compliance System), AIRS (Aerometric Information Retrieval System), DOCKET (Enforcement Docket used to manage and track information on civil judicial enforcement cases for all environmental statutes), FURS (Federal Underground Injection Control), C-DOCKET (Criminal Docket System used to track criminal enforcement actions for all environmental statutes), FFIS (Federal Facilities Information System), STATE (State Environmental Laws and Statutes), and PADS (PCB Activity Data System).

Date of Government Version: 08/16/2014	Source: EPA
Date Data Arrived at EDR: 09/10/2014	Telephone: (212) 637-3000
Date Made Active in Reports: 10/20/2014	Last EDR Contact: 12/09/2014
Number of Days to Update: 40	Next Scheduled EDR Contact: 03/23/2015
	Data Release Frequency: Quarterly

RAATS: RCRA Administrative Action Tracking System

RCRA Administration Action Tracking System. RAATS contains records based on enforcement actions issued under RCRA pertaining to major violators and includes administrative and civil actions brought by the EPA. For administration actions after September 30, 1995, data entry in the RAATS database was discontinued. EPA will retain a copy of the database for historical records. It was necessary to terminate RAATS because a decrease in agency resources made it impossible to continue to update the information contained in the database.

Date of Government Version: 04/17/1995	Source: EPA
Date Data Arrived at EDR: 07/03/1995	Telephone: 202-564-4104
Date Made Active in Reports: 08/07/1995	Last EDR Contact: 06/02/2008
Number of Days to Update: 35	Next Scheduled EDR Contact: 09/01/2008
	Data Release Frequency: No Update Planned

RMP: Risk Management Plans

GOVERNMENT RECORDS SEARCHED / DATA CURRENCY TRACKING

When Congress passed the Clean Air Act Amendments of 1990, it required EPA to publish regulations and guidance for chemical accident prevention at facilities using extremely hazardous substances. The Risk Management Program Rule (RMP Rule) was written to implement Section 112(r) of these amendments. The rule, which built upon existing industry codes and standards, requires companies of all sizes that use certain flammable and toxic substances to develop a Risk Management Program, which includes a(n): Hazard assessment that details the potential effects of an accidental release, an accident history of the last five years, and an evaluation of worst-case and alternative accidental releases; Prevention program that includes safety precautions and maintenance, monitoring, and employee training measures; and Emergency response program that spells out emergency health care, employee training measures and procedures for informing the public and response agencies (e.g the fire department) should an accident occur.

Date of Government Version: 08/01/2014	Source: Environmental Protection Agency
Date Data Arrived at EDR: 08/12/2014	Telephone: 202-564-8600
Date Made Active in Reports: 11/06/2014	Last EDR Contact: 01/26/2015
Number of Days to Update: 86	Next Scheduled EDR Contact: 05/11/2015
	Data Release Frequency: Varies

BRS: Biennial Reporting System

The Biennial Reporting System is a national system administered by the EPA that collects data on the generation and management of hazardous waste. BRS captures detailed data from two groups: Large Quantity Generators (LQG) and Treatment, Storage, and Disposal Facilities.

Date of Government Version: 12/31/2011	Source: EPA/NTIS
Date Data Arrived at EDR: 02/26/2013	Telephone: 800-424-9346
Date Made Active in Reports: 04/19/2013	Last EDR Contact: 11/26/2014
Number of Days to Update: 52	Next Scheduled EDR Contact: 03/09/2015
	Data Release Frequency: Biennially

CHROME: Chromate Chemical Production Waste Sites

Known chromate chemical production waste sites.

Date of Government Version: 09/17/2009	Source: Department of Environmental Protection
Date Data Arrived at EDR: 11/23/2009	Telephone: 609-984-4071
Date Made Active in Reports: 12/16/2009	Last EDR Contact: 11/05/2014
Number of Days to Update: 23	Next Scheduled EDR Contact: 02/23/2015
	Data Release Frequency: Varies

UIC: Underground Injection Wells Database

A listing of underground injection well locations. The UIC Program is responsible for regulating the construction, operation, permitting, and closure of injection wells that place fluids underground for storage or disposal.

Date of Government Version: 01/09/2009	Source: Department of Environmental Protection
Date Data Arrived at EDR: 02/25/2009	Telephone: 609-292-0407
Date Made Active in Reports: 03/11/2009	Last EDR Contact: 10/29/2014
Number of Days to Update: 14	Next Scheduled EDR Contact: 02/16/2015
	Data Release Frequency: Varies

HIST MAJOR FACILITIES: List of Major Facilities

Major facilities means all facilities, located on one or more contiguous or adjacent properties owned or operated by the same person, having total combined storage capacity of 20,000 gallons or more for hazardous substances other than petroleum or petroleum products, or 200,000 gallons or more for hazardous substances of all kinds. This file contains detail information that is no longer available by the Department of Environmental Protection due to security concerns.

Date of Government Version: 01/02/2002	Source: Department of Environmental Protection
Date Data Arrived at EDR: 01/11/2006	Telephone: 609-633-7476
Date Made Active in Reports: 01/11/2006	Last EDR Contact: 02/02/2009
Number of Days to Update: 0	Next Scheduled EDR Contact: 05/04/2009
	Data Release Frequency: No Update Planned

GOVERNMENT RECORDS SEARCHED / DATA CURRENCY TRACKING

NJ MANIFEST: Manifest Information

Hazardous waste manifest information.

Date of Government Version: 12/31/2011
Date Data Arrived at EDR: 07/19/2012
Date Made Active in Reports: 08/28/2012
Number of Days to Update: 40

Source: Department of Environmental Protection
Telephone: N/A
Last EDR Contact: 01/12/2015
Next Scheduled EDR Contact: 04/27/2015
Data Release Frequency: Annually

DRYCLEANERS: Drycleaner List

A listing of registered drycleaners.

Date of Government Version: 12/03/2014
Date Data Arrived at EDR: 12/05/2014
Date Made Active in Reports: 01/26/2015
Number of Days to Update: 52

Source: Department of Environmental Protection
Telephone: 609-292-2795
Last EDR Contact: 11/26/2014
Next Scheduled EDR Contact: 02/23/2015
Data Release Frequency: Varies

ISRA: ISRA Database

The ISRA process begins with determining if the Act applies to your type of business and transaction. The provisions of ISRA only apply to industrial establishments. What is an industrial establishment? The term "industrial establishment" refers to the type of business operations and transactions that would subject a facility to review under ISRA.

An industrial establishment must meet each of the following three criteria: The place of business or real property at which such business is conducted, having a North American Industry Classification System (NAICS) code listed in N.J.A.C. 7:26 B - Appendix C subject to the specified exceptions and limitations. The place of business must have been engaged in operations on or after December 31, 1983; and The place of business must involve the generation, manufacture, refining, transportation, treatment, storage, handling, or disposal of hazardous substances or hazardous wastes.

Date of Government Version: 09/23/2014
Date Data Arrived at EDR: 10/14/2014
Date Made Active in Reports: 11/03/2014
Number of Days to Update: 20

Source: Department of Environmental Protection
Telephone: 609-984-3081
Last EDR Contact: 12/18/2014
Next Scheduled EDR Contact: 04/06/2015
Data Release Frequency: Quarterly

NJPDES: New Jersey Pollutant Discharge Elimination System Dischargers

The NJPDES contains the names, addresses and other information of all permitted New Jersey Pollutant Discharge Elimination System dischargers.

Date of Government Version: 11/01/2014
Date Data Arrived at EDR: 11/19/2014
Date Made Active in Reports: 12/12/2014
Number of Days to Update: 23

Source: Department of Environmental Protection
Telephone: 609-984-4428
Last EDR Contact: 11/19/2014
Next Scheduled EDR Contact: 03/02/2015
Data Release Frequency: Varies

AIRS: Emissions Inventory Listing

An emission inventory is an estimate of air pollutant emissions in a given area. Emission inventories are fundamental building blocks used to develop air quality control strategies on a local, regional and national level. Emission inventories are also used to estimate the progress of an air quality program.

Date of Government Version: 12/31/2013
Date Data Arrived at EDR: 08/07/2014
Date Made Active in Reports: 08/18/2014
Number of Days to Update: 11

Source: Department of Environmental Protection
Telephone: 609-984-5483
Last EDR Contact: 10/29/2014
Next Scheduled EDR Contact: 02/16/2015
Data Release Frequency: Varies

INDIAN RESERV: Indian Reservations

This map layer portrays Indian administered lands of the United States that have any area equal to or greater than 640 acres.

GOVERNMENT RECORDS SEARCHED / DATA CURRENCY TRACKING

Date of Government Version: 12/31/2005
Date Data Arrived at EDR: 12/08/2006
Date Made Active in Reports: 01/11/2007
Number of Days to Update: 34

Source: USGS
Telephone: 202-208-3710
Last EDR Contact: 01/15/2015
Next Scheduled EDR Contact: 04/27/2015
Data Release Frequency: Semi-Annually

SCRD DRYCLEANERS: State Coalition for Remediation of Drycleaners Listing

The State Coalition for Remediation of Drycleaners was established in 1998, with support from the U.S. EPA Office of Superfund Remediation and Technology Innovation. It is comprised of representatives of states with established drycleaner remediation programs. Currently the member states are Alabama, Connecticut, Florida, Illinois, Kansas, Minnesota, Missouri, North Carolina, Oregon, South Carolina, Tennessee, Texas, and Wisconsin.

Date of Government Version: 03/07/2011
Date Data Arrived at EDR: 03/09/2011
Date Made Active in Reports: 05/02/2011
Number of Days to Update: 54

Source: Environmental Protection Agency
Telephone: 615-532-8599
Last EDR Contact: 11/18/2014
Next Scheduled EDR Contact: 02/02/2015
Data Release Frequency: Varies

LEAD SMELTER 2: Lead Smelter Sites

A list of several hundred sites in the U.S. where secondary lead smelting was done from 1931 and 1964. These sites may pose a threat to public health through ingestion or inhalation of contaminated soil or dust.

Date of Government Version: 04/05/2001
Date Data Arrived at EDR: 10/27/2010
Date Made Active in Reports: 12/02/2010
Number of Days to Update: 36

Source: American Journal of Public Health
Telephone: 703-305-6451
Last EDR Contact: 12/02/2009
Next Scheduled EDR Contact: N/A
Data Release Frequency: No Update Planned

LEAD SMELTER 1: Lead Smelter Sites

A listing of former lead smelter site locations.

Date of Government Version: 11/25/2014
Date Data Arrived at EDR: 11/26/2014
Date Made Active in Reports: 01/29/2015
Number of Days to Update: 64

Source: Environmental Protection Agency
Telephone: 703-603-8787
Last EDR Contact: 01/05/2015
Next Scheduled EDR Contact: 04/20/2015
Data Release Frequency: Varies

PRP: Potentially Responsible Parties

A listing of verified Potentially Responsible Parties

Date of Government Version: 10/25/2013
Date Data Arrived at EDR: 10/17/2014
Date Made Active in Reports: 10/20/2014
Number of Days to Update: 3

Source: EPA
Telephone: 202-564-6023
Last EDR Contact: 12/29/2015
Next Scheduled EDR Contact: 04/13/2015
Data Release Frequency: Quarterly

2020 COR ACTION: 2020 Corrective Action Program List

The EPA has set ambitious goals for the RCRA Corrective Action program by creating the 2020 Corrective Action Universe. This RCRA cleanup baseline includes facilities expected to need corrective action. The 2020 universe contains a wide variety of sites. Some properties are heavily contaminated while others were contaminated but have since been cleaned up. Still others have not been fully investigated yet, and may require little or no remediation. Inclusion in the 2020 Universe does not necessarily imply failure on the part of a facility to meet its RCRA obligations.

Date of Government Version: 11/11/2011
Date Data Arrived at EDR: 05/18/2012
Date Made Active in Reports: 05/25/2012
Number of Days to Update: 7

Source: Environmental Protection Agency
Telephone: 703-308-4044
Last EDR Contact: 11/14/2014
Next Scheduled EDR Contact: 02/23/2015
Data Release Frequency: Varies

GOVERNMENT RECORDS SEARCHED / DATA CURRENCY TRACKING

GW CONTAM AREAS: Groundwater Contamination Areas

This data identifies those sites where groundwater contamination has been identified and, where appropriate, the NJDEP has established a Classification Exception Area (CEA). CEAs are institutional controls in geographically defined areas within which the New Jersey Ground Water Quality Standards (NJGWQS) for specific contaminants have been exceeded. When a CEA is designated for an area, the constituent standards and designated aquifer uses are suspended for the term of the CEA. This data layer contains information about areas in the state which are specified as the Currently Known Extent (CKE) of ground water pollution. CKE areas are geographically defined areas within which the local ground water resources are known to be compromised because the water quality exceeds drinking water and ground water quality standards for specific contaminants.

Date of Government Version: 05/28/2014
Date Data Arrived at EDR: 06/25/2014
Date Made Active in Reports: 07/29/2014
Number of Days to Update: 34

Source: Department of Environmental Protection
Telephone: 609-777-0672
Last EDR Contact: 12/24/2014
Next Scheduled EDR Contact: 04/06/2015
Data Release Frequency: Varies

EPA WATCH LIST: EPA WATCH LIST

EPA maintains a "Watch List" to facilitate dialogue between EPA, state and local environmental agencies on enforcement matters relating to facilities with alleged violations identified as either significant or high priority. Being on the Watch List does not mean that the facility has actually violated the law only that an investigation by EPA or a state or local environmental agency has led those organizations to allege that an unproven violation has in fact occurred. Being on the Watch List does not represent a higher level of concern regarding the alleged violations that were detected, but instead indicates cases requiring additional dialogue between EPA, state and local agencies - primarily because of the length of time the alleged violation has gone unaddressed or unresolved.

Date of Government Version: 08/30/2013
Date Data Arrived at EDR: 03/21/2014
Date Made Active in Reports: 06/17/2014
Number of Days to Update: 88

Source: Environmental Protection Agency
Telephone: 617-520-3000
Last EDR Contact: 11/14/2014
Next Scheduled EDR Contact: 02/23/2015
Data Release Frequency: Quarterly

COAL ASH: Coal Ash Listing

Coal combustion survey ash listing.

Date of Government Version: 05/10/2010
Date Data Arrived at EDR: 05/12/2010
Date Made Active in Reports: 06/28/2010
Number of Days to Update: 47

Source: Department of Environmental Protection
Telephone: 609-984-6985
Last EDR Contact: 11/03/2014
Next Scheduled EDR Contact: 02/16/2015
Data Release Frequency: Varies

PCB TRANSFORMER: PCB Transformer Registration Database

The database of PCB transformer registrations that includes all PCB registration submittals.

Date of Government Version: 02/01/2011
Date Data Arrived at EDR: 10/19/2011
Date Made Active in Reports: 01/10/2012
Number of Days to Update: 83

Source: Environmental Protection Agency
Telephone: 202-566-0517
Last EDR Contact: 10/31/2014
Next Scheduled EDR Contact: 02/09/2015
Data Release Frequency: Varies

COAL ASH EPA: Coal Combustion Residues Surface Impoundments List

A listing of coal combustion residues surface impoundments with high hazard potential ratings.

Date of Government Version: 07/01/2014
Date Data Arrived at EDR: 09/10/2014
Date Made Active in Reports: 10/20/2014
Number of Days to Update: 40

Source: Environmental Protection Agency
Telephone: N/A
Last EDR Contact: 12/12/2014
Next Scheduled EDR Contact: 03/23/2015
Data Release Frequency: Varies

US AIRS MINOR: Air Facility System Data

A listing of minor source facilities.

GOVERNMENT RECORDS SEARCHED / DATA CURRENCY TRACKING

Date of Government Version: 10/16/2014
Date Data Arrived at EDR: 10/31/2014
Date Made Active in Reports: 11/17/2014
Number of Days to Update: 17

Source: EPA
Telephone: 202-564-2496
Last EDR Contact: 12/23/2014
Next Scheduled EDR Contact: 04/13/2015
Data Release Frequency: Annually

US FIN ASSUR: Financial Assurance Information

All owners and operators of facilities that treat, store, or dispose of hazardous waste are required to provide proof that they will have sufficient funds to pay for the clean up, closure, and post-closure care of their facilities.

Date of Government Version: 11/19/2014
Date Data Arrived at EDR: 11/21/2014
Date Made Active in Reports: 01/29/2015
Number of Days to Update: 69

Source: Environmental Protection Agency
Telephone: 202-566-1917
Last EDR Contact: 11/11/2014
Next Scheduled EDR Contact: 03/02/2015
Data Release Frequency: Quarterly

Financial Assurance: Financial Assurance Information Listing

Financial Assurance information.

Date of Government Version: 11/07/2014
Date Data Arrived at EDR: 12/18/2014
Date Made Active in Reports: 01/22/2015
Number of Days to Update: 35

Source: Department of Environmental Protection
Telephone: 609-341-3121
Last EDR Contact: 01/26/2015
Next Scheduled EDR Contact: 05/11/2015
Data Release Frequency: Semi-Annually

US AIRS (AFS): Aerometric Information Retrieval System Facility Subsystem (AFS)

The database is a sub-system of Aerometric Information Retrieval System (AIRS). AFS contains compliance data on air pollution point sources regulated by the U.S. EPA and/or state and local air regulatory agencies. This information comes from source reports by various stationary sources of air pollution, such as electric power plants, steel mills, factories, and universities, and provides information about the air pollutants they produce. Action, air program, air program pollutant, and general level plant data. It is used to track emissions and compliance data from industrial plants.

Date of Government Version: 10/16/2014
Date Data Arrived at EDR: 10/31/2014
Date Made Active in Reports: 11/17/2014
Number of Days to Update: 17

Source: EPA
Telephone: 202-564-2496
Last EDR Contact: 12/23/2014
Next Scheduled EDR Contact: 04/13/2015
Data Release Frequency: Annually

COAL ASH DOE: Sleam-Electric Plan Operation Data

A listing of power plants that store ash in surface ponds.

Date of Government Version: 12/31/2005
Date Data Arrived at EDR: 08/07/2009
Date Made Active in Reports: 10/22/2009
Number of Days to Update: 76

Source: Department of Energy
Telephone: 202-586-8719
Last EDR Contact: 01/15/2015
Next Scheduled EDR Contact: 04/27/2015
Data Release Frequency: Varies

FEDLAND: Federal and Indian Lands

Federally and Indian administrated lands of the United States. Lands included are administrated by: Army Corps of Engineers, Bureau of Reclamation, National Wild and Scenic River, National Wildlife Refuge, Public Domain Land, Wilderness, Wilderness Study Area, Wildlife Management Area, Bureau of Indian Affairs, Bureau of Land Management, Department of Justice, Forest Service, Fish and Wildlife Service, National Park Service.

Date of Government Version: 12/31/2005
Date Data Arrived at EDR: 02/06/2006
Date Made Active in Reports: 01/11/2007
Number of Days to Update: 339

Source: U.S. Geological Survey
Telephone: 888-275-8747
Last EDR Contact: 01/15/2015
Next Scheduled EDR Contact: 04/27/2015
Data Release Frequency: N/A

GOVERNMENT RECORDS SEARCHED / DATA CURRENCY TRACKING

EDR HIGH RISK HISTORICAL RECORDS

EDR Exclusive Records

EDR MGP: EDR Proprietary Manufactured Gas Plants

The EDR Proprietary Manufactured Gas Plant Database includes records of coal gas plants (manufactured gas plants) compiled by EDR's researchers. Manufactured gas sites were used in the United States from the 1800's to 1950's to produce a gas that could be distributed and used as fuel. These plants used whale oil, rosin, coal, or a mixture of coal, oil, and water that also produced a significant amount of waste. Many of the byproducts of the gas production, such as coal tar (oily waste containing volatile and non-volatile chemicals), sludges, oils and other compounds are potentially hazardous to human health and the environment. The byproduct from this process was frequently disposed of directly at the plant site and can remain or spread slowly, serving as a continuous source of soil and groundwater contamination.

Date of Government Version: N/A
Date Data Arrived at EDR: N/A
Date Made Active in Reports: N/A
Number of Days to Update: N/A

Source: EDR, Inc.
Telephone: N/A
Last EDR Contact: N/A
Next Scheduled EDR Contact: N/A
Data Release Frequency: No Update Planned

EDR US Hist Auto Stat: EDR Exclusive Historic Gas Stations

EDR has searched selected national collections of business directories and has collected listings of potential gas station/filling station/service station sites that were available to EDR researchers. EDR's review was limited to those categories of sources that might, in EDR's opinion, include gas station/filling station/service station establishments. The categories reviewed included, but were not limited to gas, gas station, gasoline station, filling station, auto, automobile repair, auto service station, service station, etc. This database falls within a category of information EDR classifies as "High Risk Historical Records", or HRHR. EDR's HRHR effort presents unique and sometimes proprietary data about past sites and operations that typically create environmental concerns, but may not show up in current government records searches.

Date of Government Version: N/A
Date Data Arrived at EDR: N/A
Date Made Active in Reports: N/A
Number of Days to Update: N/A

Source: EDR, Inc.
Telephone: N/A
Last EDR Contact: N/A
Next Scheduled EDR Contact: N/A
Data Release Frequency: Varies

EDR US Hist Cleaners: EDR Exclusive Historic Dry Cleaners

EDR has searched selected national collections of business directories and has collected listings of potential dry cleaner sites that were available to EDR researchers. EDR's review was limited to those categories of sources that might, in EDR's opinion, include dry cleaning establishments. The categories reviewed included, but were not limited to dry cleaners, cleaners, laundry, laundromat, cleaning/laundry, wash & dry etc. This database falls within a category of information EDR classifies as "High Risk Historical Records", or HRHR. EDR's HRHR effort presents unique and sometimes proprietary data about past sites and operations that typically create environmental concerns, but may not show up in current government records searches.

Date of Government Version: N/A
Date Data Arrived at EDR: N/A
Date Made Active in Reports: N/A
Number of Days to Update: N/A

Source: EDR, Inc.
Telephone: N/A
Last EDR Contact: N/A
Next Scheduled EDR Contact: N/A
Data Release Frequency: Varies

EDR RECOVERED GOVERNMENT ARCHIVES

Exclusive Recovered Govt. Archives

RGA HWS: Recovered Government Archive State Hazardous Waste Facilities List

The EDR Recovered Government Archive State Hazardous Waste database provides a list of SHWS incidents derived from historical databases and includes many records that no longer appear in current government lists. Compiled from Records formerly available from the New Jersey Department of Environmental Protection in New Jersey.

GOVERNMENT RECORDS SEARCHED / DATA CURRENCY TRACKING

Date of Government Version: N/A
Date Data Arrived at EDR: 07/01/2013
Date Made Active in Reports: 12/24/2013
Number of Days to Update: 176

Source: New Jersey Department of Environmental Protection
Telephone: N/A
Last EDR Contact: 06/01/2012
Next Scheduled EDR Contact: N/A
Data Release Frequency: Varies

RGA LUST: Recovered Government Archive Leaking Underground Storage Tank

The EDR Recovered Government Archive Leaking Underground Storage Tank database provides a list of LUST incidents derived from historical databases and includes many records that no longer appear in current government lists. Compiled from Records formerly available from the New Jersey Department of Environmental Protection in New Jersey.

Date of Government Version: N/A
Date Data Arrived at EDR: 07/01/2013
Date Made Active in Reports: 12/24/2013
Number of Days to Update: 176

Source: New Jersey Department of Environmental Protection
Telephone: N/A
Last EDR Contact: 06/01/2012
Next Scheduled EDR Contact: N/A
Data Release Frequency: Varies

RGA LF: Recovered Government Archive Solid Waste Facilities List

The EDR Recovered Government Archive Landfill database provides a list of landfills derived from historical databases and includes many records that no longer appear in current government lists. Compiled from Records formerly available from the New Jersey Department of Environmental Protection in New Jersey.

Date of Government Version: N/A
Date Data Arrived at EDR: 07/01/2013
Date Made Active in Reports: 01/10/2014
Number of Days to Update: 193

Source: New Jersey Department of Environmental Protection
Telephone: N/A
Last EDR Contact: 06/01/2012
Next Scheduled EDR Contact: N/A
Data Release Frequency: Varies

OTHER DATABASE(S)

Depending on the geographic area covered by this report, the data provided in these specialty databases may or may not be complete. For example, the existence of wetlands information data in a specific report does not mean that all wetlands in the area covered by the report are included. Moreover, the absence of any reported wetlands information does not necessarily mean that wetlands do not exist in the area covered by the report.

CT MANIFEST: Hazardous Waste Manifest Data

Facility and manifest data. Manifest is a document that lists and tracks hazardous waste from the generator through transporters to a tsd facility.

Date of Government Version: 07/30/2013
Date Data Arrived at EDR: 08/19/2013
Date Made Active in Reports: 10/03/2013
Number of Days to Update: 45

Source: Department of Energy & Environmental Protection
Telephone: 860-424-3375
Last EDR Contact: 11/17/2014
Next Scheduled EDR Contact: 03/02/2015
Data Release Frequency: No Update Planned

NY MANIFEST: Facility and Manifest Data

Manifest is a document that lists and tracks hazardous waste from the generator through transporters to a TSD facility.

Date of Government Version: 11/01/2014
Date Data Arrived at EDR: 11/05/2014
Date Made Active in Reports: 11/24/2014
Number of Days to Update: 19

Source: Department of Environmental Conservation
Telephone: 518-402-8651
Last EDR Contact: 11/05/2014
Next Scheduled EDR Contact: 02/16/2015
Data Release Frequency: Annually

PA MANIFEST: Manifest Information

Hazardous waste manifest information.

GOVERNMENT RECORDS SEARCHED / DATA CURRENCY TRACKING

Date of Government Version: 12/31/2013
Date Data Arrived at EDR: 07/21/2014
Date Made Active in Reports: 08/25/2014
Number of Days to Update: 35

Source: Department of Environmental Protection
Telephone: 717-783-8990
Last EDR Contact: 01/19/2015
Next Scheduled EDR Contact: 05/04/2015
Data Release Frequency: Annually

RI MANIFEST: Manifest information

Hazardous waste manifest information

Date of Government Version: 12/31/2013
Date Data Arrived at EDR: 07/15/2014
Date Made Active in Reports: 08/13/2014
Number of Days to Update: 29

Source: Department of Environmental Management
Telephone: 401-222-2797
Last EDR Contact: 11/26/2014
Next Scheduled EDR Contact: 03/09/2015
Data Release Frequency: Annually

VT MANIFEST: Hazardous Waste Manifest Data

Hazardous waste manifest information.

Date of Government Version: 06/24/2014
Date Data Arrived at EDR: 08/22/2014
Date Made Active in Reports: 11/04/2014
Number of Days to Update: 74

Source: Department of Environmental Conservation
Telephone: 802-241-3443
Last EDR Contact: 01/19/2015
Next Scheduled EDR Contact: 05/04/2015
Data Release Frequency: Annually

WI MANIFEST: Manifest Information

Hazardous waste manifest information.

Date of Government Version: 12/31/2013
Date Data Arrived at EDR: 06/20/2014
Date Made Active in Reports: 08/07/2014
Number of Days to Update: 48

Source: Department of Natural Resources
Telephone: N/A
Last EDR Contact: 12/12/2014
Next Scheduled EDR Contact: 03/30/2015
Data Release Frequency: Annually

Oil/Gas Pipelines: This data was obtained by EDR from the USGS in 1994. It is referred to by USGS as GeoData Digital Line Graphs from 1:100,000-Scale Maps. It was extracted from the transportation category including some oil, but primarily gas pipelines.

Sensitive Receptors: There are individuals deemed sensitive receptors due to their fragile immune systems and special sensitivity to environmental discharges. These sensitive receptors typically include the elderly, the sick, and children. While the location of all sensitive receptors cannot be determined, EDR indicates those buildings and facilities - schools, daycares, hospitals, medical centers, and nursing homes - where individuals who are sensitive receptors are likely to be located.

AHA Hospitals:

Source: American Hospital Association, Inc.
Telephone: 312-280-5991

The database includes a listing of hospitals based on the American Hospital Association's annual survey of hospitals.

Medical Centers: Provider of Services Listing

Source: Centers for Medicare & Medicaid Services
Telephone: 410-786-3000

A listing of hospitals with Medicare provider number, produced by Centers of Medicare & Medicaid Services, a federal agency within the U.S. Department of Health and Human Services.

Nursing Homes

Source: National Institutes of Health
Telephone: 301-594-6248

Information on Medicare and Medicaid certified nursing homes in the United States.

Public Schools

Source: National Center for Education Statistics
Telephone: 202-502-7300

The National Center for Education Statistics' primary database on elementary and secondary public education in the United States. It is a comprehensive, annual, national statistical database of all public elementary and secondary schools and school districts, which contains data that are comparable across all states.

Private Schools

Source: National Center for Education Statistics

Telephone: 202-502-7300

The National Center for Education Statistics' primary database on private school locations in the United States.

Daycare Centers: Child Care Center Listings

Source: Department of Human Services

Telephone: 609-292-1018

Flood Zone Data: This data, available in select counties across the country, was obtained by EDR in 2003 & 2011 from the Federal Emergency Management Agency (FEMA). Data depicts 100-year and 500-year flood zones as defined by FEMA.

NWI: National Wetlands Inventory. This data, available in select counties across the country, was obtained by EDR in 2002, 2005 and 2010 from the U.S. Fish and Wildlife Service.

State Wetlands Data: Wetlands Inventory

Source: Department of Environmental Protection

Telephone: 609-984-2243

Scanned Digital USGS 7.5' Topographic Map (DRG)

Source: United States Geologic Survey

A digital raster graphic (DRG) is a scanned image of a U.S. Geological Survey topographic map. The map images are made by scanning published paper maps on high-resolution scanners. The raster image is georeferenced and fit to the Universal Transverse Mercator (UTM) projection.

STREET AND ADDRESS INFORMATION

© 2010 Tele Atlas North America, Inc. All rights reserved. This material is proprietary and the subject of copyright protection and other intellectual property rights owned by or licensed to Tele Atlas North America, Inc. The use of this material is subject to the terms of a license agreement. You will be held liable for any unauthorized copying or disclosure of this material.

GEOCHECK[®] - PHYSICAL SETTING SOURCE ADDENDUM

TARGET PROPERTY ADDRESS

1811 PATERSON PLANK ROAD
1811 PATERSON PLANK ROAD
NORTH BERGEN, NJ 07047

TARGET PROPERTY COORDINATES

Latitude (North):	40.7685 - 40° 46' 6.60"
Longitude (West):	74.0432 - 74° 2' 35.52"
Universal Transverse Mercator:	Zone 18
UTM X (Meters):	580751.9
UTM Y (Meters):	4513287.5
State Plane X (Feet):	618644.8
State Plane Y (Feet):	705189.1
Elevation:	107 ft. above sea level

USGS TOPOGRAPHIC MAP

Target Property Map:	40074-G1 WEEHAWKEN, NJ NY
Most Recent Revision:	1995

EDR's GeoCheck Physical Setting Source Addendum is provided to assist the environmental professional in forming an opinion about the impact of potential contaminant migration.

Assessment of the impact of contaminant migration generally has two principal investigative components:

1. Groundwater flow direction, and
2. Groundwater flow velocity.

Groundwater flow direction may be impacted by surface topography, hydrology, hydrogeology, characteristics of the soil, and nearby wells. Groundwater flow velocity is generally impacted by the nature of the geologic strata.

GEOCHECK® - PHYSICAL SETTING SOURCE SUMMARY

GROUNDWATER FLOW DIRECTION INFORMATION

Groundwater flow direction for a particular site is best determined by a qualified environmental professional using site-specific well data. If such data is not reasonably ascertainable, it may be necessary to rely on other sources of information, such as surface topographic information, hydrologic information, hydrogeologic data collected on nearby properties, and regional groundwater flow information (from deep aquifers).

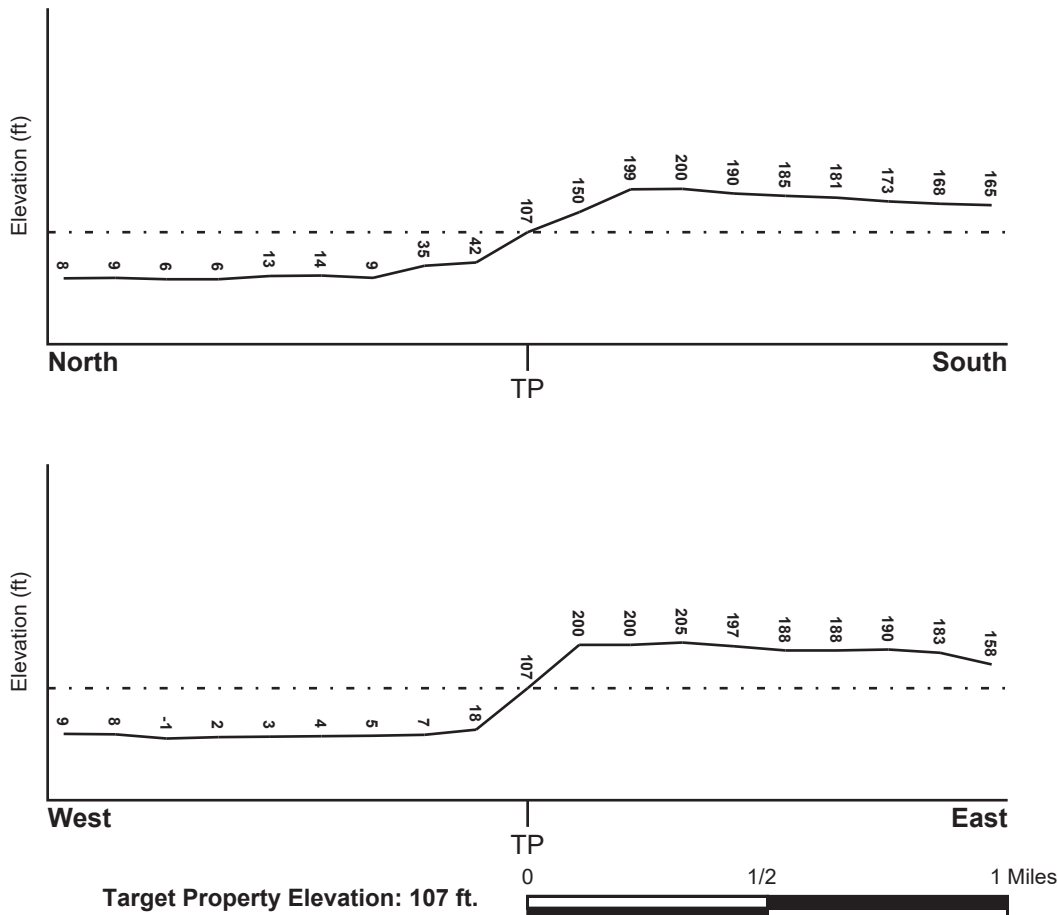
TOPOGRAPHIC INFORMATION

Surface topography may be indicative of the direction of surficial groundwater flow. This information can be used to assist the environmental professional in forming an opinion about the impact of nearby contaminated properties or, should contamination exist on the target property, what downgradient sites might be impacted.

TARGET PROPERTY TOPOGRAPHY

General Topographic Gradient: General NW

SURROUNDING TOPOGRAPHY: ELEVATION PROFILES



Source: Topography has been determined from the USGS 7.5' Digital Elevation Model and should be evaluated on a relative (not an absolute) basis. Relative elevation information between sites of close proximity should be field verified.

GEOCHECK® - PHYSICAL SETTING SOURCE SUMMARY

HYDROLOGIC INFORMATION

Surface water can act as a hydrologic barrier to groundwater flow. Such hydrologic information can be used to assist the environmental professional in forming an opinion about the impact of nearby contaminated properties or, should contamination exist on the target property, what downgradient sites might be impacted.

Refer to the Physical Setting Source Map following this summary for hydrologic information (major waterways and bodies of water).

FEMA FLOOD ZONE

Target Property County
HUDSON, NJ

FEMA Flood
Electronic Data
YES - refer to the Overview Map and Detail Map

Flood Plain Panel at Target Property: 34017C - FEMA DFIRM Flood data

Additional Panels in search area: Not Reported

NATIONAL WETLAND INVENTORY

NWI Quad at Target Property
WEEHAWKEN

NWI Electronic
Data Coverage
YES - refer to the Overview Map and Detail Map

HYDROGEOLOGIC INFORMATION

Hydrogeologic information obtained by installation of wells on a specific site can often be an indicator of groundwater flow direction in the immediate area. Such hydrogeologic information can be used to assist the environmental professional in forming an opinion about the impact of nearby contaminated properties or, should contamination exist on the target property, what downgradient sites might be impacted.

Site-Specific Hydrogeological Data*:

Search Radius:	1.25 miles
Location Relative to TP:	1/2 - 1 Mile South
Site Name:	Matheson Gas Products
Site EPA ID Number:	NJD042793976
Groundwater Flow Direction:	NE ALONG THE STRIKE OF THE BEDS.
Inferred Depth to Water:	at the ground surface during periods of high tide.
Hydraulic Connection:	A hydraulic connection may be present between the unconsolidated deposits (surficial aquifer), surface water, and the underlying Passaic Formation bedrock (lower aquifer).
Sole Source Aquifer:	No information about a sole source aquifer is available
Data Quality:	Information based on site-specific subsurface investigations is documented in the CERCLIS investigation report(s)

AQUIFLOW®

Search Radius: 1.000 Mile.

EDR has developed the AQUIFLOW Information System to provide data on the general direction of groundwater flow at specific points. EDR has reviewed reports submitted by environmental professionals to regulatory authorities at select sites and has extracted the date of the report, groundwater flow direction as determined hydrogeologically, and the depth to water table.

<u>MAP ID</u>	<u>LOCATION FROM TP</u>	<u>GENERAL DIRECTION GROUNDWATER FLOW</u>
---------------	-----------------------------	---

GEOCHECK® - PHYSICAL SETTING SOURCE SUMMARY

<u>MAP ID</u>	<u>LOCATION FROM TP</u>	<u>GENERAL DIRECTION GROUNDWATER FLOW</u>
2	1/2 - 1 Mile East	Varies

For additional site information, refer to Physical Setting Source Map Findings.

GEOCHECK® - PHYSICAL SETTING SOURCE SUMMARY

GROUNDWATER FLOW VELOCITY INFORMATION

Groundwater flow velocity information for a particular site is best determined by a qualified environmental professional using site specific geologic and soil strata data. If such data are not reasonably ascertainable, it may be necessary to rely on other sources of information, including geologic age identification, rock stratigraphic unit and soil characteristics data collected on nearby properties and regional soil information. In general, contaminant plumes move more quickly through sandy-gravelly types of soils than silty-clayey types of soils.

GEOLOGIC INFORMATION IN GENERAL AREA OF TARGET PROPERTY

Geologic information can be used by the environmental professional in forming an opinion about the relative speed at which contaminant migration may be occurring.

ROCK STRATIGRAPHIC UNIT

Era: Mesozoic
System: Triassic
Series: Triassic
Code: Tr (decoded above as Era, System & Series)

GEOLOGIC AGE IDENTIFICATION

Category: Stratified Sequence

Geologic Age and Rock Stratigraphic Unit Source: P.G. Schruben, R.E. Arndt and W.J. Bawiec, Geology of the Conterminous U.S. at 1:2,500,000 Scale - a digital representation of the 1974 P.B. King and H.M. Beikman Map, USGS Digital Data Series DDS - 11 (1994).

DOMINANT SOIL COMPOSITION IN GENERAL AREA OF TARGET PROPERTY

The U.S. Department of Agriculture's (USDA) Soil Conservation Service (SCS) leads the National Cooperative Soil Survey (NCSS) and is responsible for collecting, storing, maintaining and distributing soil survey information for privately owned lands in the United States. A soil map in a soil survey is a representation of soil patterns in a landscape. Soil maps for STATSGO are compiled by generalizing more detailed (SSURGO) soil survey maps. The following information is based on Soil Conservation Service STATSGO data.

Soil Component Name: BOONTON

Soil Surface Texture: gravelly - loam

Hydrologic Group: Class C - Slow infiltration rates. Soils with layers impeding downward movement of water, or soils with moderately fine or fine textures.

Soil Drainage Class: Not reported

Hydric Status: Soil does not meet the requirements for a hydric soil.

Corrosion Potential - Uncoated Steel: MODERATE

Depth to Bedrock Min: > 60 inches

Depth to Bedrock Max: > 60 inches

GEOCHECK® - PHYSICAL SETTING SOURCE SUMMARY

Soil Layer Information							
Layer	Boundary		Soil Texture Class	Classification		Permeability Rate (in/hr)	Soil Reaction (pH)
	Upper	Lower		AASHTO Group	Unified Soil		
1	0 inches	8 inches	gravelly - loam	Silt-Clay Materials (more than 35 pct. passing No. 200), Silty Soils.	FINE-GRAINED SOILS, Silts and Clays (liquid limit less than 50%), Lean Clay. FINE-GRAINED SOILS, Silts and Clays (liquid limit less than 50%), silt.	Max: 2.00 Min: 0.60	Max: 5.50 Min: 4.50
2	8 inches	30 inches	gravelly - loam	Granular materials (35 pct. or less passing No. 200), Silty, or Clayey Gravel and Sand.	FINE-GRAINED SOILS, Silts and Clays (liquid limit less than 50%), Lean Clay. FINE-GRAINED SOILS, Silts and Clays (liquid limit less than 50%), silt.	Max: 2.00 Min: 0.60	Max: 6.00 Min: 4.50
3	30 inches	60 inches	gravelly - sandy loam	Granular materials (35 pct. or less passing No. 200), Silty, or Clayey Gravel and Sand.	COARSE-GRAINED SOILS, Sands, Sands with fines, Clayey sand.	Max: 0.20 Min: 0.06	Max: 6.50 Min: 5.60
4	60 inches	72 inches	loamy fine sand	Granular materials (35 pct. or less passing No. 200), Silty, or Clayey Gravel and Sand.	COARSE-GRAINED SOILS, Sands, Sands with fines, Clayey sand. COARSE-GRAINED SOILS, Sands, Sands with fines, Silty Sand.	Max: 2.00 Min: 0.06	Max: 7.30 Min: 5.60

OTHER SOIL TYPES IN AREA

Based on Soil Conservation Service STATSGO data, the following additional subordinant soil types may appear within the general area of target property.

Soil Surface Textures: shaly - loam
silt loam
extremely stony - loam
unweathered bedrock
very stony - loam
stony - silt loam
loam

Surficial Soil Types: shaly - loam
silt loam
extremely stony - loam

GEOCHECK® - PHYSICAL SETTING SOURCE SUMMARY

unweathered bedrock
very stony - loam
stony - silt loam
loam

Shallow Soil Types: cobbly - fine sandy loam

Deeper Soil Types: gravelly - loam
unweathered bedrock
gravelly - sandy loam
gravelly - fine sandy loam
stratified

LOCAL / REGIONAL WATER AGENCY RECORDS

EDR Local/Regional Water Agency records provide water well information to assist the environmental professional in assessing sources that may impact ground water flow direction, and in forming an opinion about the impact of contaminant migration on nearby drinking water wells.

WELL SEARCH DISTANCE INFORMATION

<u>DATABASE</u>	<u>SEARCH DISTANCE (miles)</u>
Federal USGS	1.000
Federal FRDS PWS	Nearest PWS within 1 mile
State Database	1.000

FEDERAL USGS WELL INFORMATION

<u>MAP ID</u>	<u>WELL ID</u>	<u>LOCATION FROM TP</u>
1	USGS40000815528	1/2 - 1 Mile NNW

FEDERAL FRDS PUBLIC WATER SUPPLY SYSTEM INFORMATION

<u>MAP ID</u>	<u>WELL ID</u>	<u>LOCATION FROM TP</u>
No PWS System Found		

Note: PWS System location is not always the same as well location.

STATE DATABASE WELL INFORMATION

<u>MAP ID</u>	<u>WELL ID</u>	<u>LOCATION FROM TP</u>
No Wells Found		

PHYSICAL SETTING SOURCE MAP - 4197824.2s



- County Boundary
- Major Roads
- Contour Lines
- Airports
- Earthquake epicenter, Richter 5 or greater
- Water Wells
- Public Water Supply Wells
- Cluster of Multiple Icons

- Groundwater Flow Direction
- Indeterminate Groundwater Flow at Location
- Groundwater Flow Varies at Location
- Closest Hydrogeological Data

SITE NAME: 1811 Paterson Plank Road
 ADDRESS: 1811 Paterson Plank Road
 North Bergen NJ 07047
 LAT/LONG: 40.7685 / 74.0432

CLIENT: Remington & Vernick Engineers
 CONTACT: Elizabeth Wilson
 INQUIRY #: 4197824.2s
 DATE: February 03, 2015 4:33 pm

GEOCHECK® - PHYSICAL SETTING SOURCE MAP FINDINGS

Map ID
Direction
Distance
Elevation

Database EDR ID Number

1
NNW
1/2 - 1 Mile
Lower

FED USGS USGS40000815528

Org. Identifier:	USGS-NJ		
Formal name:	USGS New Jersey Water Science Center		
Monloc Identifier:	USGS-404636074024701		
Monloc name:	170016-- MW147		
Monloc type:	Well		
Monloc desc:	Not Reported		
Huc code:	02030103	Drainagearea value:	Not Reported
Drainagearea Units:	Not Reported	Contrib drainagearea:	Not Reported
Contrib drainagearea units:	Not Reported	Latitude:	40.7766667
Longitude:	-74.0463889	Sourcemap scale:	24000
Horiz Acc measure:	1	Horiz Acc measure units:	seconds
Horiz Collection method:	Interpolated from map		
Horiz coord refsys:	NAD83	Vert measure val:	19
Vert measure units:	feet	Vertacc measure val:	5
Vert accmeasure units:	feet		
Vertcollection method:	Interpolated from topographic map		
Vert coord refsys:	NGVD29	Countrycode:	US
Aquifername:	Sand and gravel aquifers (glaciated regions)		
Formation type:	Stratified Drift		
Aquifer type:	Unconfined single aquifer		
Construction date:	20040331	Welldepth:	24
Welldepth units:	ft	Wellholedepth:	24
Wellholedepth units:	ft		

Ground-water levels, Number of Measurements: 0

2
East
1/2 - 1 Mile
Higher

AQUIFLOW 63612

Site ID:	88-06-73-1416
Groundwater Flow:	Varies
Shallowest Water Table Depth:	3.52
Deepest Water Table Depth:	9.68
Average Water Table Depth:	Not Reported
Date:	07/1999

GEOCHECK® - PHYSICAL SETTING SOURCE MAP FINDINGS

RADON

AREA RADON INFORMATION

State Database: NJ Radon

Radon Test Results

City	Num Tests	# > 4 pCi/L	% > pCi/L
BAYONNE CITY	1021	22	2.000
EAST NEWARK BORO	20	2	10.000
GUTTENBERG TOWN	130	16	12.000
HARRISON TOWN	183	34	19.000
HOBOKEN CITY	616	14	2.000
JERSEY CITY CITY	1586	48	3.000
KEARNY TOWN	1163	56	5.000
NORTH BERGEN TWP	1035	93	9.000
SECAUCUS TOWN	651	22	3.000
UNION CITY CITY	471	34	7.000
WEEHAWKEN TWP	326	17	5.000
WEST NEW YORK TOWN	367	25	7.000

Federal EPA Radon Zone for HUDSON County: 2

Note: Zone 1 indoor average level > 4 pCi/L.
: Zone 2 indoor average level >= 2 pCi/L and <= 4 pCi/L.
: Zone 3 indoor average level < 2 pCi/L.

Federal Area Radon Information for HUDSON COUNTY, NJ

Number of sites tested: 117

Area	Average Activity	% <4 pCi/L	% 4-20 pCi/L	% >20 pCi/L
Living Area	0.720 pCi/L	91%	9%	0%
Basement	1.180 pCi/L	91%	9%	0%

PHYSICAL SETTING SOURCE RECORDS SEARCHED

TOPOGRAPHIC INFORMATION

USGS 7.5' Digital Elevation Model (DEM)

Source: United States Geologic Survey

EDR acquired the USGS 7.5' Digital Elevation Model in 2002 and updated it in 2006. The 7.5 minute DEM corresponds to the USGS 1:24,000- and 1:25,000-scale topographic quadrangle maps. The DEM provides elevation data with consistent elevation units and projection.

Scanned Digital USGS 7.5' Topographic Map (DRG)

Source: United States Geologic Survey

A digital raster graphic (DRG) is a scanned image of a U.S. Geological Survey topographic map. The map images are made by scanning published paper maps on high-resolution scanners. The raster image is georeferenced and fit to the Universal Transverse Mercator (UTM) projection.

HYDROLOGIC INFORMATION

Flood Zone Data: This data, available in select counties across the country, was obtained by EDR in 2003 & 2011 from the Federal Emergency Management Agency (FEMA). Data depicts 100-year and 500-year flood zones as defined by FEMA.

NWI: National Wetlands Inventory. This data, available in select counties across the country, was obtained by EDR in 2002, 2005 and 2010 from the U.S. Fish and Wildlife Service.

State Wetlands Data: Wetlands Inventory

Source: Department of Environmental Protection

Telephone: 609-984-2243

HYDROGEOLOGIC INFORMATION

AQUIFLOW^R Information System

Source: EDR proprietary database of groundwater flow information

EDR has developed the AQUIFLOW Information System (AIS) to provide data on the general direction of groundwater flow at specific points. EDR has reviewed reports submitted to regulatory authorities at select sites and has extracted the date of the report, hydrogeologically determined groundwater flow direction and depth to water table information.

GEOLOGIC INFORMATION

Geologic Age and Rock Stratigraphic Unit

Source: P.G. Schruben, R.E. Arndt and W.J. Bawiec, Geology of the Conterminous U.S. at 1:2,500,000 Scale - A digital representation of the 1974 P.B. King and H.M. Beikman Map, USGS Digital Data Series DDS - 11 (1994).

STATSGO: State Soil Geographic Database

Source: Department of Agriculture, Natural Resources Conservation Services

The U.S. Department of Agriculture's (USDA) Natural Resources Conservation Service (NRCS) leads the national Conservation Soil Survey (NCSS) and is responsible for collecting, storing, maintaining and distributing soil survey information for privately owned lands in the United States. A soil map in a soil survey is a representation of soil patterns in a landscape. Soil maps for STATSGO are compiled by generalizing more detailed (SSURGO) soil survey maps.

SSURGO: Soil Survey Geographic Database

Source: Department of Agriculture, Natural Resources Conservation Services (NRCS)

Telephone: 800-672-5559

SSURGO is the most detailed level of mapping done by the Natural Resources Conservation Services, mapping scales generally range from 1:12,000 to 1:63,360. Field mapping methods using national standards are used to construct the soil maps in the Soil Survey Geographic (SSURGO) database. SSURGO digitizing duplicates the original soil survey maps. This level of mapping is designed for use by landowners, townships and county natural resource planning and management.

PHYSICAL SETTING SOURCE RECORDS SEARCHED

LOCAL / REGIONAL WATER AGENCY RECORDS

FEDERAL WATER WELLS

PWS: Public Water Systems

Source: EPA/Office of Drinking Water

Telephone: 202-564-3750

Public Water System data from the Federal Reporting Data System. A PWS is any water system which provides water to at least 25 people for at least 60 days annually. PWSs provide water from wells, rivers and other sources.

PWS ENF: Public Water Systems Violation and Enforcement Data

Source: EPA/Office of Drinking Water

Telephone: 202-564-3750

Violation and Enforcement data for Public Water Systems from the Safe Drinking Water Information System (SDWIS) after August 1995. Prior to August 1995, the data came from the Federal Reporting Data System (FRDS).

USGS Water Wells: USGS National Water Inventory System (NWIS)

This database contains descriptive information on sites where the USGS collects or has collected data on surface water and/or groundwater. The groundwater data includes information on wells, springs, and other sources of groundwater.

OTHER STATE DATABASE INFORMATION

RADON

State Database: NJ Radon

Source: Department of Environmental Protection

Telephone: 609-984-5425

Radon Test Results

Area Radon Information

Source: USGS

Telephone: 703-356-4020

The National Radon Database has been developed by the U.S. Environmental Protection Agency (USEPA) and is a compilation of the EPA/State Residential Radon Survey and the National Residential Radon Survey. The study covers the years 1986 - 1992. Where necessary data has been supplemented by information collected at private sources such as universities and research institutions.

EPA Radon Zones

Source: EPA

Telephone: 703-356-4020

Sections 307 & 309 of IRAA directed EPA to list and identify areas of U.S. with the potential for elevated indoor radon levels.

OTHER

Airport Landing Facilities: Private and public use landing facilities

Source: Federal Aviation Administration, 800-457-6656

Epicenters: World earthquake epicenters, Richter 5 or greater

Source: Department of Commerce, National Oceanic and Atmospheric Administration

Earthquake Fault Lines: The fault lines displayed on EDR's Topographic map are digitized quaternary faultlines, prepared in 1975 by the United State Geological Survey

PHYSICAL SETTING SOURCE RECORDS SEARCHED

STREET AND ADDRESS INFORMATION

© 2010 Tele Atlas North America, Inc. All rights reserved. This material is proprietary and the subject of copyright protection and other intellectual property rights owned by or licensed to Tele Atlas North America, Inc. The use of this material is subject to the terms of a license agreement. You will be held liable for any unauthorized copying or disclosure of this material.

Appendix M

OPRA Requests, November 13, 2020

The New Jersey Department of Environmental Protection (NJDEP), acknowledges the receipt of your Open Public Records Act (OPRA) record request. The NJDEP will respond to your request within seven (7) business days.

If you have any questions, please contact the Office of Record Access at (609) 341-3121, or e-mail our office at: records.custodian@dep.nj.gov. The assigned OPRA Record Request Tracking #, identified in the Subject Line of this email, will facilitate future communications with our office.

Thank you,

NJDEP - Office of Record Access

OPRA Request Tracking Number: 280707

Date Received: 11/13/2020
Date Submitted: 11/13/2020
Access Method: Send Electronic copies

Requesting Party Information

Name: Kyle Carlson
Affiliations: Remington & Vernick Engineers
232 Kings Highway East
Mailing Address: Haddonfield, NJ 08033
Phone: (609) 682-3049
Email: kyle.carlson@rve.com

Request Information

Facility Name:
Block\Lot: 27 27
Address: 1811 Paterson Plank Road
North Bergen Twp - Hudson
Owner: Hudson County
Operator:
Permit Type:
License Type:
Related IDs:
Individual:
Individual Type:

Request Details:

My firm is updating a Green Acres preliminary assessment report for the above referenced property and I'd like to respectfully request all available, post-1/1/2015 remedial actions and permits from Site Remediation intended for Site Remediation Records. Thank you.



COUNTY OF HUDSON

OPEN PUBLIC RECORDS ACT REQUEST FORM

567 Pavonia Avenue
Jersey City, NJ 07306
Tel. (201) 795-6250 Fax (201) 795-6428
ncarroll@hcnj.us
Neil Carroll



Important Notice

The last page of this form contains important information related to your rights concerning government records. Please read it carefully.

Requestor Information – Please Print

First Name Kyle MI A Last Name Carlson

E-mail Address kyle.carlson@rve.com

Mailing Address 232 Kings Highway East

City Haddonfield State NJ Zip 08033

Telephone 856 795-9595 x1049 FAX 856 429-5904

Preferred Delivery: Pick Up ☐ US Mail ☐ On-Site Inspect ☐ Fax ☐ E-mail ☒

If you are requesting records containing personal information, please circle one: Under penalty of N.J.S.A. 2C:28-3, I certify that I HAVE / ~~HAVE NOT~~ been convicted of any indictable offense under the laws of New Jersey, any other state, or the United States.

Signature Kyle Carlson Date 11/13/2020

Payment Information

Maximum Authorization Cost \$

Select Payment Method

Cash ☐ Check ☐ Money Order ☐

Fees: Letter size pages - \$0.05 per page
Legal size pages - \$0.07 per page
Other materials (CD, DVD, etc) – actual cost of material
Delivery: Delivery / postage fees additional depending upon delivery type.

Extras: Special service charge dependent upon request.

Record Request Information: Please be as specific as possible in describing the records being requested. Also, please note that your preferred method of delivery will only be accommodated if the custodian has the technological means and the integrity of the records will not be jeopardized by such method of delivery.

My office is performing a Green Acres Preliminary Assessment on the property located at 1811 Paterson Plank Road, Block 27, Lot 27 in the Township of North Bergen, Hudson County, NJ and as part of this assessment I'd like to respectfully request your office perform a search of all available property files pertaining to the following from the earliest date available (or 1931) to current:

- Septic system permits/documents/reports
- Potable and/or other well permits/documents/reports
- Health Department, Environmental and/or NJDEP Remedial documents/reports, permits and/or actions
- Emergency Response Department records pertaining to any responsive actions for the property
- County Park System, Department of Public Works and/or engineering records pertaining to fill soil emplacement, underground tanks and/ or illegal dumping at the property
- Sheriff Department records pertaining to citizen complaints, illegal dumping, emergency and non-emergency responses/actions at the property

AGENCY USE ONLY

Est. Document Cost _____
Est. Delivery Cost _____
Est. Extras Cost _____
Total Est. Cost _____
Deposit Amount _____
Estimated Balance _____

Deposit Date _____

AGENCY USE ONLY

Disposition Notes

Custodian: If any part of request cannot be delivered in seven business days, detail reasons here.

In Progress - Open _____
Denied - Closed _____
Filled - Closed _____
Partial - Closed _____

AGENCY USE ONLY

Tracking Information

Tracking # _____ Total _____
Rec'd Date _____ Deposit _____
Ready Date _____ Balance Due _____
Total Pages _____ Balance Paid _____

Records Provided

Custodian Signature

Date

DEPOSITS

The custodian may require a deposit against costs for reproducing documents sought through an anonymous request whenever the custodian anticipates that the documents requested will cost in excess of \$5 to reproduce.

Where a special service charge is warranted under OPRA, that amount will be communicated to you as required under the statute. You have the opportunity to review and object to the charge prior to it being incurred. If, however, you approve of the fact and amount of the special service charge, you may be required to pay a deposit or pay in full prior to reproduction of the documents.

YOUR REQUEST FOR RECORDS IS DENIED FOR THE FOLLOWING REASON(S):

(To be completed by the Custodian of Records – check the box of the numbered exemption(s) as they apply to the records requested. If multiple records are requested, be specific as to which exemption(s) apply to each record. **Response is due to requestor as soon as possible, but no later than seven business days.**)

N.J.S.A. 47:1A-1.1

- ☐ Inter-agency or intra-agency advisory, consultative or deliberative material
- ☐ Legislative records
- ☐ Law enforcement records:
 - ☐ Medical examiner photos
 - ☐ Criminal investigatory records (however, N.J.S.A. 47:1A-3.b. lists specific criminal investigatory information which must be disclosed)
 - ☐ Victims' records
- ☐ Trade secrets and proprietary commercial or financial information
- ☐ Any record within the attorney-client privilege
- ☐ Administrative or technical information regarding computer hardware, software and networks which, if disclosed would jeopardize computer security
- ☐ Emergency or security information or procedures for any buildings or facility which, if disclosed, would jeopardize security of the building or facility or persons therein
- ☐ Security measures and surveillance techniques which, if disclosed, would create a risk to the safety or persons, property, electronic data or software
- ☐ Information which, if disclosed, would give an advantage to competitors or bidders
- ☐ Information generated by or on behalf of public employers or public employees in connection with:
 - ☐ Any sexual harassment complaint filed with a public employer
 - ☐ Any grievance filed by or against an employee
 - ☐ Collective negotiations documents and statements of strategy or negotiating
- ☐ Information that is a communication between a public agency and its insurance carrier, administrative service organization or risk management office
- ☐ Information that is to be kept confidential pursuant to court order
- ☐ Certificate of honorable discharge issued by the United States government (Form DD-214) filed with a public agency
- ☐ Social security numbers
- ☐ Credit card numbers
- ☐ Unlisted telephone numbers
- ☐ Drivers' license numbers
- ☐ Certain records of higher education institutions:
 - ☐ Research records
 - ☐ Questions or scores for exam for employment or academics
 - ☐ Charitable contribution information
 - ☐ Rare book collections gifted for limited access
 - ☐ Admission applications
 - ☐ Student records, grievances or disciplinary proceedings revealing a students' identification
- ☐ Biotechnology trade secrets N.J.S.A. 47:1A-1.2
- ☐ Convicts requesting their victims' records N.J.S.A. 47:1A-2.2
- ☐ Ongoing investigations of non-law enforcement agencies (must prove disclosure is inimical to the public interest) N.J.S.A. 47:1A-3.a.
- ☐ Public defender records N.J.S.A. 47:1A-5.k.
- ☐ Upholds exemptions contained in other State or federal statutes and regulations, Executive Orders, Rules of Court, and privileges created by State Constitution, statute, court rule or judicial case law N.J.S.A. 47:1A-9
- ☐ Personnel and pension records (however, the following information must be disclosed:
 - An individual's name, title, position, salary, payroll record, length of service, date of separation and the reason for such separation, and the amount and type of any pension received
 - When required to be disclosed by another law, when disclosure is essential to the performance of official duties of a person duly authorized by this State or the US, or when authorized by an individual in interest
 - Data contained in information which disclose conformity with specific experiential, educational or medical qualifications required for government employment or for receipt of a public pension, but not including any detailed medical or psychological information N.J.S.A. 47:1A-10

N.J.S.A. 47:1A-1

- ☐ "a public agency has a responsibility and an obligation to safeguard from public access a citizen's personal information with which it has been entrusted when disclosure thereof would violate the citizen's reasonable expectation of privacy."

Burnett v. County of Bergen, 198 N.J. 408 (2009). Without ambiguity, the court held that the privacy provision "is neither a preface nor a preamble." Rather, "the very language expressed in the privacy clause reveals its substantive nature; it does not offer reasons why OPRA was adopted, as preambles typically do; instead, it focuses on the law's implementation." "Specifically, it imposes an obligation on public agencies to protect against disclosure of personal information which would run contrary to reasonable privacy interests."

Executive Order No. 21 (McGreevey 2002)

- ☐ Records where inspection, examination or copying would substantially interfere with the State's ability to protect and defend the State and its citizens against acts of sabotage or terrorism, or which, if disclosed, would materially increase the risk or consequences of potential acts of sabotage or terrorism.
- ☐ Records exempted from disclosure by State agencies' proposed rules.

Executive Order No. 26 (McGreevey 2002)

- ☐ Certain records maintained by the Office of the Governor
- ☐ Resumes, applications for employment or other information concerning job applicants while a recruitment search is ongoing
- ☐ Records of complaints and investigations undertaken pursuant to the Model Procedures for Internal Complaints Alleging Discrimination, Harassment or Hostile Environments
- ☐ Information relating to medical, psychiatric or psychological history, diagnosis, treatment or evaluation
- ☐ Information in a personal income or other tax return
- ☐ Information describing a natural person's finances, income, assets, liabilities, net worth, bank balances, financial history or activities, or creditworthiness, except as otherwise required by law to be disclosed
- ☐ Test questions, scoring keys and other examination data pertaining to the administration of an examination for public employment or licensing
- ☐ Records in the possession of another department (including NJ Office of Information Technology or State Archives) when those records are made confidential by regulation or EO 9.

Other Exemption(s) contained in a State statute, resolution of either or both House of the Legislature, regulation, Executive Order, Rules of Court, any federal law, federal regulation or federal order pursuant to N.J.S.A. 47:1A-9.a.

(Please provide detailed information regarding the exemption from disclosure for which you are relying to deny access to government records. If multiple records are requested, be specific as to which exemption(s) apply to each record.)

REQUEST FOR RECORDS UNDER THE COMMON LAW

If, in addition to requesting records under OPRA, you are also requesting the government records under the common law, please check the box below.

A public record under the common law is one required by law to be kept, or necessary to be kept in the discharge of a duty imposed by law, or directed by law to serve as a memorial and evidence of something written, said, or done, or a written memorial made by a public officer authorized to perform that function, or a writing filed in a public office. The elements essential to constitute a public record are that it be a written memorial, that it be made by a public officer, and that the officer be authorized by law to make it.

☐ Yes, I am also requesting the documents under common law.

If the information requested is a "public record" under common law and the requestor has a legally recognized interest in the subject matter contained in the material, then the material must be disclosed if the individual's right of access outweighs the State's interest in preventing disclosure.

Please set forth your interest in the subject matter contained in the requested material:

Note that any challenge to a denial of a request for records under the common law cannot be made to the Government Records Council, as the Government Records Council only has jurisdiction to adjudicate challenges to denials of OPRA requests. A challenge to the denial of access under the common law can be made by filing an action in Superior Court.

1. All government records are subject to public access under the Open Public Records Act ("OPRA"), unless specifically exempt.
2. A request for access to a government record under OPRA must be in writing, hand-delivered, mailed, transmitted electronically, or otherwise conveyed to the appropriate custodian. N.J.S.A. 47:1A-5.g. The seven (7) business day response time does not commence until the records custodian receives the request form. If you submit the request form to any other officer or employee of the **County of Hudson**, that officer or employee must either forward the request to the appropriate custodian, or direct you to the appropriate custodian. N.J.S.A. 47:1A-5.h.
3. Requestors may submit requests anonymously. If you elect not to provide a name, address, or telephone number, or other means of contact, the custodian is not required to respond until you reappear before the custodian seeking a response to the original request.
4. The fees for duplication of a government record in printed form are listed on the front of this form. We will notify you of any special service charges or other additional charges authorized by State law or regulation before processing your request. Payment shall be made by cash, check or money order payable to the **County of Hudson**.
5. ***You may be charged a 50% or other deposit when a request for copies exceeds \$25.*** The appropriate **Departmental** custodian will contact you and advise you of any deposit requirements. You agree to pay the balance due upon delivery of the records. Anonymous requests in excess of \$5.00 require a deposit of 100% of estimated fees.
6. Under OPRA, a custodian must deny access to a person who has been convicted of an indictable offense in New Jersey, any other state, or the United States, and who is seeking government records containing personal information pertaining to the person's victim or the victim's family. This includes anonymous requests for said information.
7. By law, the **County of Hudson** must notify you that it grants or denies a request for access to government records within seven (7) business days after the agency custodian of records receives the request. If the record requested is not currently available or is in storage, the custodian will advise you within seven (7) business days after receipt of the request when the record can be made available and the estimated cost for reproduction.
8. You may be denied access to a government record if your request would substantially disrupt agency operations and the custodian is unable to reach a reasonable solution with you.
9. If the **County of Hudson** is unable to comply with your request for access to a government record, the custodian will indicate the reasons for denial on the request form or other written correspondence and send you a signed and dated copy.
10. Except as otherwise provided by law or by agreement with the requester, if the agency custodian of records fails to respond to you within seven (7) business days of receiving a request, the failure to respond is a deemed denial of your request.
11. If your request for access to a government record has been denied or unfilled within the seven (7) business days required by law, you have a right to challenge the decision by the **County of Hudson** to deny access. At your option, you may either institute a proceeding in the Superior Court of New Jersey or file a complaint with the Government Records Council ("GRC") by completing the Denial of Access Complaint Form. You may contact the GRC by toll-free telephone at 866-850-0511, by mail at PO Box 819, Trenton, NJ, 08625, by e-mail at grc@dca.state.nj.us, or at their web site at www.state.nj.us/grc. The Council can also answer other questions about the law. All questions regarding complaints filed in Superior Court should be directed to the Court Clerk in your County.
12. Information provided on this form may be subject to disclosure under the Open Public Records Act.



TOWNSHIP OF NORTH BERGEN

OPEN PUBLIC RECORDS ACT REQUEST FORM

4233 Kennedy Boulevard, North Bergen, NJ 07047

TEL: 201-392-2025 FAX: 201-330-7694

Erin Barillas, Records Custodian



Important Notice

The second page of this form contains important information related to your rights concerning government records. Please read it carefully.

Requestor Information – Please Print

First Name Kyle MI A Last Name Carlson

E-mail Address kyle.carlson@rve.com

Mailing Address 232 Kings Highway East

City Haddonfield State NJ Zip 08033

Telephone 856 795-9595 FAX 856 429-5904

Preferred Delivery: Pick Up ☐ US Mail ☐ On-Site Inspect ☐ Fax ☐ E-mail ☒

If you are requesting records containing personal information, please circle one: Under penalty of N.J.S.A. 2C:28-3, I certify that I HAVE ~~HAVE NOT~~ been convicted of any indictable offense under the laws of New Jersey, any other state, or the United States.

Signature Kyle Carlson Date 11/13/2020

Payment Information

Maximum Authorization Cost \$

Select Payment Method

Cash ☐ Check ☐ Money Order ☐

Fees: Letter size pages - \$0.05 per page
Legal size pages - \$0.07 per page
Other materials (CD, DVD, etc) – actual cost of material

Delivery: Delivery / postage fees additional depending upon delivery type.

Extras: Special service charge dependent upon request.

Records Requested: Please be as specific as possible in describing the records being requested. Also, please note that your preferred method of delivery will only be accommodated if the custodian has the technological means and the integrity of the records will not be jeopardized by such method of delivery.

My office is performing a Green Acres Preliminary Assessment on the property located at 1811 Paterson Plank Road, Block 27, Lot 27 in the Township of North Bergen, Hudson County, NJ and as part of this assessment I'd like to request your office perform a search of all available site files pertaining to the following from the earliest date available (or 1/1/1930) to current:

- Fire departments records pertaining to citizen complaints, fuel spills, air, soil and/or groundwater contamination, underground storage tanks, emergency and non-emergency responses/actions
- Police department records pertaining to citizen complaints, illegal dumping, emergency and non-emergency responses/actions
- Construction department records pertaining to potential fill soil emplacement, underground storage tanks, building/construction plans and/or permits
- Department of Public Works records pertaining to potential fill soil emplacement
- Tax/Clerk department records pertaining to environmental liens and remedial reports/documents, actions, permits and/ or enforcement actions
- Board of Health records pertaining to NJDEP Environmental Reports/permits, underground tanks, citizen complaints

OFFICIAL USE ONLY

Tracking

Rec'd Date: _____

Ready Date: _____

or Denial Type: ☐ Total ☐ Partial
(see back for reasons)

Total Pages: _____

Response
Provided: _____

Date Closed: _____

Custodian Signature: _____ Date: _____

Final Cost

Total: _____

Deposit: _____

Balance Due: _____

Balance Paid: _____

1. All "government records" are subject to public access under the Open Public Records Act ("OPRA"), unless specifically exempt.
2. A request for access to a government record under OPRA must be in writing, hand-delivered, mailed, transmitted electronically, or otherwise conveyed to the appropriate custodian. N.J.S.A. 47:1A-5.g. The seven (7) business day response time does not commence until the records custodian receives the request form. If you submit the request form to any other officer or employee of the Township, that officer or employee must either forward the request to the appropriate custodian, or direct you to the appropriate custodian. N.J.S.A. 47:1A-5.h.
3. Requestors may submit requests anonymously. If you elect not to provide a name, address, or telephone number, or other means of contact, the custodian is not required to respond until you reappear before the custodian seeking a response to the original request.
4. The fees for duplication of a government record in printed form are listed on the front of this form. We will notify you of any special service charges or other additional charges authorized by State law or regulation before processing your request. Payment shall be made by cash, check or money order payable to the Township. Where a special service charge is warranted, that amount will be communicated to you as required under OPRA. You have the opportunity to review and object to the charge prior to it being incurred. If, however, you approve of the fact and amount of a special service charge, you may be required to pay a deposit or pay in full prior to reproduction of documents.
5. ***You may be charged a 50% or other deposit when a request for copies exceeds \$25.*** The Township custodian will contact you and advise you of any deposit requirements. You agree to pay the balance due upon delivery of the records. Anonymous requests in excess of \$5.00 require a deposit of 100% of estimated fees.
6. Under OPRA, a custodian must deny access to a person who has been convicted of an indictable offense in New Jersey, any other state, or the United States, **and** who is seeking government records containing personal information pertaining to the person's victim or the victim's family. This includes anonymous requests for said information.
7. By law, the Township must notify you that it grants or denies a request for access to government records within seven (7) business days after the agency custodian of records receives the request. If the record requested is not currently available or is in storage, the custodian will advise you within seven (7) business days after receipt of the request when the record can be made available and the estimated cost for reproduction.
8. You may be denied access to a government record if your request would substantially disrupt agency operations and the custodian is unable to reach a reasonable solution with you.
9. If the Township is unable to comply with your request for access to a government record, the custodian will indicate the reasons for denial on the request form or other written correspondence and send you a signed and dated copy.
10. Except as otherwise provided by law or by agreement with the requester, if the agency custodian of records fails to respond to you within seven (7) business days of receiving a request, the failure to respond is a deemed denial of your request.
11. If your request for access to a government record has been denied or unfilled within the seven (7) business days required by law, you have a right to challenge the decision by the Township to deny access. At your option, you may either institute a proceeding in the Superior Court of New Jersey or file a complaint with the Government Records Council ("GRC") by completing the Denial of Access Complaint Form. You may contact the GRC by toll-free telephone at 866-850-0511, by mail at PO Box 819, Trenton, NJ, 08625, by e-mail at grc@dca.state.nj.us, or at their web site at www.state.nj.us/grc. The Council can also answer other questions about the law. All questions regarding complaints filed in Superior Court should be directed to the Court Clerk in your County.
12. Information provided on this form may be subject to disclosure under the Open Public Records Act.
13. You will be notified when the records requested are ready for pick up. Any records not picked up within fifteen (15) business days of notification will be discarded.

DENIAL OF ACCESS INFORMATION

Your OPRA request has been denied in whole or in part for the following reasons (identify **specific** exceptions):

Custodian Signature

Date

Attachment 1

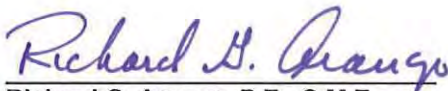
Phase I ESA Report, February 2015

PHASE I ENVIRONMENTAL SITE ASSESSMENT REPORT

FOR THE
COUNTY OF HUDSON

1811 PATERSON PLANK ROAD
BLOCK 27, LOTS 27, 28A & 28B
NORTH BERGEN, HUDSON COUNTY
OUR FILE #0900X004
CASE NO.:

February 2015



Richard G. Arango, P.E., C.M.E.
NJ Lic. No. 38882



Thomas S. Smith, L.S.R.P.
NJ Lic. No. 577371



Prepared By:

Remington, Vernick & Arango Engineers
300 Penhorn Avenue
Secaucus, NJ 07094
(201) 624-2137

Table of Contents

1.0	INTRODUCTION	1
1.1	Purpose	1
1.2	Scope of Services.....	1
1.3	Limitations and Exceptions.....	2
1.4	Special Terms and Conditions.....	2
1.5	User Reliance	2
2.0	PROPERTY DESCRIPTION	3
2.1	Location and Legal Description	3
2.2	Site and Vicinity General Characteristics	3
2.3	Current Use of the Subject Property	3
2.4	Descriptions of Structures, Roads, and Other Improvements on the Subject Property	3
2.5	Current Use of the Adjoining Properties.....	3
3.0	USER PROVIDED INFORMATION.....	5
3.1	Environmental Cleanup Liens.....	5
3.2	Activity and Use Limitations.....	5
3.3	Specialized knowledge or experience of the user (40 CFR 312.28).....	5
3.4	Relationship of the Purchase Price to the Fair Market Value.....	5
3.5	Commonly Known or Reasonably Ascertainable Information	5
3.6	The Degree of Obviousness or the Presence of Contamination.....	6
3.7	Reason for Conducting ESA.....	6
4.0	RECORDS REVIEW	7
4.1	Standard Environmental Record Sources, Federal and State	7
4.2	Previous Reports	8
4.3	Additional Environmental Record Sources.....	8
4.4	Site Physical Setting	8
4.5	Historical Use Information on the Subject Property.....	10
5.0	SITE RECONNAISSANCE.....	16
5.1	Methodology and Limiting Conditions	16
5.2	General Site Setting	16
5.3	Interior and Exterior Observations.....	17
5.4	Off-Site Observations	19
6.0	INTERVIEWS	20
6.1	Overview.....	20
6.2	Interview with Owners, Past Owners, Past Operators and Past Occupants.....	20
6.3	Interview with Local Government Officials	20

6.4	Interviews with Others	20
7.0	FINDINGS AND CONCLUSIONS	21
7.1	Findings and Opinions.....	21
7.2	Additional Investigation.....	21
7.3	Data Gaps.....	21
8.0	ADDITIONAL SERVICES.....	22
8.1	Asbestos Containing Materials.....	22
8.2	Ground Penetrating Radar	22
9.0	REFERENCES	23
10.0	QUALIFICATIONS AND SIGNATURES OF ENVIRONMENTAL PROFESSIONALS.....	24

List of Figures

Figure 1	Subject Property Location Map
Figure 2	Subject Property Layout Map

List of Tables

Table 1	Summary of Subject Property Database Listings Review
---------	--

List of Appendices

Appendix A	Legal Information for the Subject Property
Appendix B	Federal and State Regulatory Database Search
Appendix C	Historical Documentation
Appendix D	Photographs Recorded During the Subject Property Inspection
Appendix E	Information Provided by Other Sources

1.0 INTRODUCTION

1.1 Purpose

Remington, Vernick & Arango Engineers (RVA), on behalf of the County of Hudson, NJ, prepared the following Phase I Environmental Site Assessment report for the existing structure and site located at 1811 Paterson Plank Road (Block 27, Lots 27, 28A & 28B) in the Township of North Bergen, which is under consideration for potential acquisition by Hudson County.

1.2 Scope of Services

The scope of services for this Phase I ESA consisted of the following tasks:

Records Review

- Reviewing property information to confirm the legal description and location of the Subject Property. This information is included in Appendix A.
- Reviewing environmental record sources including federal and state regulatory databases to identify facilities with past or current regulatory enforcement actions within applicable distances of the Subject Property as defined in the ASTM Standard. The regulatory database search report is presented in Appendix B.
- Reviewing physical setting information sources to identify information about the geologic, hydrogeologic, hydrologic, and topographic conditions in the area of the Subject Property. The U.S. Geological Survey (USGS) 7.5-minute topographic map of the area of the Subject Property is shown on Figure 1.
- Reviewing historical record sources to identify past land use activities at the Subject Property and surrounding properties. Historical information obtained during performance of the Phase I ESA investigation is included in Appendix C. Historical reports that were provided to RVA for review are included in Appendix E.

Site Reconnaissance

- Performing a visual inspection of the Subject Property and surrounding properties to identify potential sources of chemical and petroleum contamination such as above-ground storage tanks (ASTs), underground storage tanks (USTs), potential sources of polychlorinated biphenyls (PCBs), chemicals, and hazardous materials. Surficial evidence of potential Recognized Environmental Conditions (RECs) such as distressed vegetation, stained soils, and/or stained paving was also evaluated. Photographs recorded during the site reconnaissance are included in Appendix D.

Interviews

- Interviewing available individuals with knowledge of current or historical use, storage, or disposal of potentially hazardous materials or other environmentally related activities on or adjacent to the Subject Property. User provided information is included in Section 6.

Report Preparation

- Preparing a report that documents the findings, opinions, and conclusions of the Phase I ESA investigation conducted at the Subject Property, and provides the supporting documentation and references for those findings, opinions, and conclusions (the Report).

Additional Scope Items (Non-ASTM Standard)

- RVA performed a visual screening for suspect Asbestos Containing Material (ACM), and a field investigation for underground anomalies using Ground Penetrating Radar (GPR), based on the age of the building on the site.

1.3 Limitations and Exceptions

RVA performed our services in accordance with the following principles, which are an integral part of the ASTM Standard: (i) No environmental site assessment can wholly eliminate uncertainty regarding the potential for RECs in connection with a property. Performance of this Phase I ESA is intended to reduce, but not eliminate, uncertainty regarding the potential for RECs in connection with the Subject Property, and the ASTM Standard recognizes reasonable limits of time and cost; (ii) "all appropriate inquiry" does not mean an exhaustive assessment of a property. RVA performed this Phase I ESA in conformance with the ASTM Standard's principle of identifying a balance between the competing goals of limiting the costs and time demands inherent in performing a Phase I ESA and the reduction of uncertainty about unknown conditions resulting from additional information; (iii) not every property warrants the same level of assessment - the type of property subject to the assessment, the expertise and risk tolerance of the user, and the information developed in the course of the inquiry guided the appropriate level of assessment for this Phase I ESA; and (iv) ESAs must be evaluated based on the reasonableness of judgments made at the time and under the circumstances in which they were made. Subsequent Phase I ESAs should not be considered valid standards to judge the appropriateness of any prior assessment based on hindsight, new information, use of developing technology or analytical techniques, or other factors.

1.4 Special Terms and Conditions

The Phase I ESA includes additional scope items as identified in Section 1.2.

1.5 User Reliance

RVA has prepared this Report at the request of the User for the purpose identified by the User in Section 3.7. Reliance on the information contained in this Report by anyone other than User is permissible only with the prior written authorization to do so from RVA. RVA is not responsible for independent conclusions, opinions, or recommendations made by others or otherwise based on the findings presented in this Report.

2.0 PROPERTY DESCRIPTION

2.1 Location and Legal Description

The Subject Property is located at 1811 Paterson Plank Road, North Bergen, NJ. The Subject Property consists of a vacant lot and is improved with a building that once served as a car wash facility and now serves as a storage warehouse. The remaining portions of the Subject Property are covered with asphalt, concrete and natural vegetation. Vehicular access to the Subject Property is via the entrance on Paterson Plank Road. The Subject Property owner is listed as 1811 PPR, LLC, according to information obtained from the chain of title forwarded from the Hudson County Clerk's Office.

The Subject Property is located on the United States Geological Survey (USGS) 7.5-minute, Weehawken, New Jersey topographic quadrangle map, as shown on Figure 1. A Subject Property Layout Map is shown on Figure 2. The original individual lots of 27, 28A, and 28B appear to have been consolidated to create one lot of a total size of 1.57 acres, denoted as Lot 27.

2.2 Site and Vicinity General Characteristics

The property in question is currently a vacant lot consisting of 1.57 acres, with one one-story structure. At the time of our visual survey, the public utilities such as electricity, water, and natural gas services were still connected, but only the electricity was in use by the building for heating and light needs. Prior to gaining access to the subject property, RVA contacted the legal representation of the site owner for assistance, who assisted and escorted RVA with gaining access to the interior of the subject buildings.

2.3 Current Use of the Subject Property

The subject property is currently serving as a storage area/warehouse for the owner's car wash equipment needs.

2.4 Descriptions of Structures, Roads, and Other Improvements on the Subject Property

The subject building is currently in fair to poor condition. The subject building is a concrete block structure with a foundation consisting of a concrete floor and steel support beams, painted exterior walls and the interior is finished with paint covering the block walls and ceiling drywall. The building was constructed prior to 1976. Access to the interior is through one side door and two large bay garage doors on opposite end walls. The interior of the building contains car wash equipment and machines, and a sectioned-off area with restroom facilities.

2.5 Current Use of the Adjoining Properties

The adjoining property uses are described below:

- North – The Subject Property is bounded to the north by vacant property filled with vegetation.
- East – The Subject Property is bounded to the east by Paterson Plank Road.

- South – The Subject Property is bounded to the south by a lot containing a multi-story building and an asphalt lot.
- West – The Subject Property is bounded to the west by several commercial properties, including a car wash, a temple, an auto body repair shop, a gasoline service station, and smaller commercial buildings.

3.0 USER PROVIDED INFORMATION

The ASTM Standard defines User as the party seeking to use Practice E 1527 to complete a Phase I ESA of the Subject Property (the person commissioning a Phase I Environmental Site Assessment). The ASTM Standard requires the User to provide certain information to the environmental professional. RVA conducted a phone interview with Susan McCurrie of the City Council Office of Hudson County on February 3, 2015, to transfer this information to RVA.

3.1 Environmental Cleanup Liens

RVA representatives asked the User about their knowledge of environmental cleanup liens against the subject property that are filed or recorded under federal, tribal, state or local law.

The User responded, "There are no such liens."

3.2 Activity and Use Limitations

RVA representatives asked the User about their knowledge of activity and use limitations (AULs), such as engineering controls, land use restrictions or institutional controls that are in place on the Subject Property or have that been filed or recorded in a registry under federal, tribal, state or local law.

The User responded, "No limitations".

3.3 Specialized knowledge or experience of the user (40 CFR 312.28)

RVA representatives asked the User of this Phase I ESA if they have any specialized knowledge or experience related to the subject property or nearby properties. For example, are they involved in the same line of business as the current or former occupants of the property or an adjoining property so that they would have specialized knowledge of the chemicals and processes used by this type of business?

The User Responded, "No."

3.4 Relationship of the Purchase Price to the Fair Market Value

RVA representatives asked the User if the purchase price being paid for this property reasonably reflects the fair market value of the property.

The User Responded, "We haven't finalized a price yet. We are waiting for the report."

3.5 Commonly Known or Reasonably Ascertainable Information

RVA representatives asked the User if they were aware of commonly known or reasonably ascertainable information about the Subject Property that would assist the environmental professional in identifying conditions indicative of releases or threatened releases. RVA representatives asked the following questions:

- a) Do you know the past uses of the Subject Property?

The User Responded, "A car wash site."

- b) Do you know of specific chemicals that are present or once were present at the Subject Property?

The User responded, "Unknown."

- c) Do you know of spills or other chemical releases that have taken place at the Subject Property?

The User responded, "No."

- d) Do you know of any environmental cleanups that have taken place at the Subject Property?

The User responded, "No."

3.6 The Degree of Obviousness or the Presence of Contamination

RVA representatives asked the User if, based on User's knowledge and experience related to the Subject Property, there are any obvious indicators that point to the presence or likely presence of contamination at the Subject Property.

The User responded, "Not that we're aware of."

3.7 Reason for Conducting ESA

The User indicated that this Phase I ESA is being performed for due diligence in order for Hudson County to potentially acquire the property.

4.0 RECORDS REVIEW

4.1 Standard Environmental Record Sources, Federal and State

RVA retained Environmental Data Resources Inc. (EDR) to perform an environmental regulatory database search of the general area of the Subject Property, which is presented in Appendix B. In accordance with the search requirements of ASTM E-1527-05 Standard, RVA representatives reviewed the federal and state regulatory agency records listed below to identify the use, generation, storage, treatment or disposal of hazardous substances or petroleum products, or release incidents of such materials that might impact the Subject Property. A summary of significant listings (Subject Property and adjacent properties with the potential to impact the Subject Property) presented in the environmental regulatory database report is presented in Table 1. The following is a listing of databases reviewed during the Phase I ESA.

Federal ASTM Standard Databases

Database	Approximate Minimum Search Distance
Federal NPL (National Priorities List)	1.0 mile
Federal delisted NPL site list	0.5 mile
Federal Comprehensive Environmental Response, Compensation and Liability Information System (CERCLIS) site list	0.5 mile
Federal CERCLIS-No Further Remedial Action Planned (NFRAP) site list	0.5 mile
Federal Resource Conservation and Recovery Act (RCRA) CORRACTS (Corrective Action Report) facilities list	1.0 mile
Federal RCRA non-CORRACTS Treatment Storage and Disposal (TSD) facilities list	0.5 mile
Federal RCRA Generators list	0.25 mile
Federal Institutional Control/Engineering Control Registries	0.5 mile
Federal Emergency Response Notification System (ERNS) list	Subject Property

State and Tribal ASTM Standard Databases

Database	Approximate Minimum Search Distance
State and tribal hazardous waste sites identified for investigation or remediation: NPL – equivalent sites	1.0 mile
State and tribal hazardous waste sites identified for investigation or remediation: CERCLIS – equivalent sites	0.5 mile
State and tribal landfill and/or solid waste disposal site list	0.5 mile
State and tribal leaking storage tank lists	0.5 mile
State and tribal registered storage tank lists	0.25 mile
State and tribal Institutional Control/Engineering Control Registries	0.5 mile
State and tribal voluntary cleanup sites	0.5 mile
State and tribal Brownfield sites	0.5 mile

4.1.1 Subject Property Database Listing

The Subject Property is not listed under any of the database categories.

4.1.2 Off-Site Properties Database Listings

Several off-site properties were included in the database listings reported in the EDR. The surrounding area is heavily industrialized with numerous sites identified in the EDR report, however based on the locations of these sites, the local topography, and observations made at the subject property there is no evidence of impact at the subject property from other sites in the vicinity.

4.2 Previous Reports

RVA was supplied with the following historical environmental reports, a copy of which is provided in Appendix E:

- Short Form Phase I Environmental Site Assessment, dated December 3, 2010 by Eikon Planning and Design, LLC

4.3 Additional Environmental Record Sources

RVA submitted an Open Public Records Act (OPRA) request with the NJDEP, the North Bergen Fire and Construction Code offices, the Hudson County Regional Health Commission, and the USEPA. As of the writing of this report, a response has not been received from the NJDEP.

4.4 Site Physical Setting

4.4.1 Sources Reviewed

The following sources were reviewed to obtain information on the physical setting of the Subject Property area:

- USGS, Weehawken, New Jersey 7.5 Minute Topographic Quadrangle Map, 1995;

- New Jersey Department of Environmental Protection, Internet Resource NJ-GeoWeb, Geology Profile;
- New Jersey Geological Survey, Physiographic Provinces of New Jersey, 2006;
- Topographic Maps and Aerial Photographs provided by EDR (further referenced below); and,
- EDR, The EDR Radius Map™ with Geocheck®;

4.4.2 General Topographic Setting of the Area

The Subject Property is located in the southern section of the Township of North Bergen, very close to North Bergen's boundary with the City of Union. The site is generally flat on the southeastern half and depicted by the Weehawken USGS 7.5 Minute Quadrangle to be located at approximately elevation 135 (NGVD 1929), with the northwestern half very sloped to the west and having a western boundary located at approximately elevation 50 (NGVD 1929).

According to the USDA Natural Resource Conservation Service, Web Soil Survey, the major soil component on the Subject Property consists of Urban Land (UR); Parent material: Surface covered by pavement, concrete, buildings, and other structures underlain by disturbed and natural soil material. Urban Land soils make up areas that have been extensively altered by man through excavating, filling, or grading of the soil. Buildings, roads, parking lots and other man-made features typically cover these areas. Permeability of Urban Land soils is moderately rapid or moderate in the surface layer and subsoil; and slow or moderately slow in the substratum. Available water capacity is moderate.

4.4.3 Surface Water and Hydrologic Setting

The Subject Property does not contain any natural waterbodies (ponds/streams/swales). Based on the area topography, the ground water would likely travel towards the west to the Penhorn Creek. However, actual ground water conditions may vary, and local, seasonal and tidal fluctuations may occur. The Penhorn Creek discharges to the Hackensack River.

A review of the United States Geological Survey (USGS) 7.5 minute series topographic quadrangle of Weehawken, NJ, dated 1995, was performed to observe for evidence of manmade structures, fill areas, and natural features that may have an adverse affect to the environmental condition of the subject property. The review of the Weehawken, NJ topographic quadrangle did not reveal evidence of significant environmental concern in the immediate area of the subject property regarding topographic features.

The topography of the site appears to be at level grade with adjacent properties. According to the Weehawken, NJ topographic quadrangle, the subject property grade is approximately 135 feet above mean sea level. Slope and surface drainage in the site vicinity are to the west towards the Penhorn Creek, which is located approximately 0.10 mile to the west. The review of the Weehawken, NJ topographic quadrangle revealed the subject property is located in a highly developed area of North Bergen, NJ.

Figure 1 shows the location of the subject property.

4.4.4 Underlying Formation

The subject area falls within the New Jersey Piedmont Physiographic Province. The Piedmont Physiographic Province consists mainly underlain by slightly folded and faulted sedimentary rocks of Triassic and Jurassic age (40 to 140 million years old) and igneous rock of Jurassic age. In the Trenton and Jersey City areas, along the southern margin of the province, there are small bands of highly metamorphosed rocks ranging from Middle Proterozoic to Cambrian that are also included.

4.4.5 Ground Water

According to observations of the local topography made at the time of the property visit and review of the Weehawken, NJ topographic quadrangle, surface drainage and topographic patterns in the vicinity of the subject property suggests that the direction of surface water run-off and groundwater flow is likely to be towards the west to the Penhorn Creek.

4.4.6 Migratory Pathways

The physical characteristics of the subject property and surrounding area often indicate migratory pathways through which contaminants are likely to enter onto, or exit from, the subject property. The majority of storm water run-off in the area including the subject property is expected to enter the storm water inlets located on the subject property and along the surrounding streets and discharge to the Penhorn Creek located approximately 0.10 mile to the west of the subject property. The remaining storm water run-off in the area including the subject property is also expected to infiltrate the pervious grass surfaces and subsurface soils, and recharge the underlying water table.

It must be noted the precise flow direction can only be determined through the installation of groundwater monitoring wells. Actual groundwater flow directions can be influenced by such factors as, underground structures, seasonal fluctuations, daily fluctuations and domestic and/or production wells.

4.5 Historical Use Information on the Subject Property

4.5.1 Subject Property Historical Use Summary

The subject property is currently serving as a storage area/warehouse for the owner's car wash equipment needs. According to information obtained from the EDR package and the Eikon Short Form Environmental Site Assessment, before the current storage use of the site, the Subject Property was used as an active car wash facility. Prior to the start of the car wash facility in approximately 1973, the site was used for residential dwellings with outbuildings since Pre-1900.

4.5.2 Standard Historical Records

4.5.2.1 Aerial Photographs Review

RVA representatives obtained historical aerial photographs from EDR for the years 1931, 1954, 1966, 1975, 1985, 1995, 2006, 2008, 2009, 2010, and 2011. Historical aerial photographs are provided in Appendix C. The following discussion summarizes observations from the review of aerial photographs.

- In the 2011 aerial photograph, the site is generally unchanged from its current condition. The single one-story structure occupies roughly 10% of the property and natural vegetation covers the western 60% of the property. Surrounding properties are also unchanged from their current condition. There are residential structures to the northeast of the site, commercial buildings to the south and west and vacant vegetated land to the north.
- The 2010 aerial photograph shows the site generally unchanged from the 2011 photograph.
- The 2009 aerial photograph shows the site generally unchanged from the 2011 and 2010 photographs.
- The 2008 aerial photograph shows the site generally unchanged from the 2010 and 2009 photographs.
- The 2006 aerial photograph shows the site generally unchanged from the 2009 and 2008 photographs.
- The two 1995 aerial photographs show the site generally unchanged from the 2006 photograph, although, the photographs are too blurry and too dark to fully evaluate.
- The 1985 aerial photograph shows the site generally unchanged from the 1995 photographs.
- The 1975 aerial photograph shows the site generally unchanged from the 1985 photograph.
- The 1966 aerial photograph shows a drastic change to the site from the 1975 photograph, with no central one-story structure but rather several smaller structures situated closer to Paterson Plank Road. The photograph is too blurry to fully evaluate, but the structures appear to be residential dwellings and the site is more vegetated than in the 1975 photograph.
- The 1954 aerial photograph shows the site generally unchanged from the 1966 photograph, although, the photograph is too blurry to fully evaluate.
- The 1931 aerial photograph shows the site generally unchanged from the 1954 photograph, although, the photograph is much too blurry to fully evaluate.

4.5.2.2 Sanborn© Fire Insurance Map Review

RVA representatives requested historical Sanborn© Fire Insurance Maps from EDR. EDR provided Sanborn© Fire Insurance Maps for the site area for the years 1910, 1936, 1979, 1988, 1991, 1994, 1995, 1999, 2001, 2002, 2003, 2005, and 2006. Copies of the maps are provided in Appendix C.

4.5.2.3 Property Tax Files

RVA obtained available tax records for the Subject Property from the Hudson County Clerk's Office website as well as from the EDR report package. A copy is provided in Appendix A. The tax records included information regarding the parcel size, block and lot number, property transfer information, and owner as described in other sections of this report. According to the property detail report obtained from

the Hudson County Clerk's Office website, the Subject Property is owned by 1811 PPR LLC and located at Block 27, Lot 27 and zoned as Class: 4A - Commercial.

4.5.2.4 Recorded Land Title Records/Environmental Lien Search

RVA obtained available chain of title records for the Subject Property from EDR. A copy is provided in Appendix B. The Subject Property consists of one consolidated lot which was originally comprised of three individual residential lots (Lots 27, 28A, and 28B). No environmental liens were found for the Subject Property. The title records for each lot are as follows.

Block 27, Lot 27

Name of Subject Property Owner	From	To
1811 PPR, LLC	01/13/2011	present
Rafi Yacoubian	09/17/2003	01/13/2011
Scired Enterprises, Inc.	07/10/1969	0/17/2003
Daniel C McGuire, Inc.	07/09/1963	07/10/1969
Oscar Schenk, c/o William O. Henrichs (portion of property)	Pre-1940	11/12/1963
Oscar Schenk, c/o William O. Henrichs (portion of property)	Pre-1940	07/09/1963

Block 27, Lot 28A

Name of Subject Property Owner	From	To
1811 PPR, LLC	01/13/2011	present
Rafi Yacoubian	09/17/2003	01/13/2011
Scired Enterprises, Inc.	07/01/1969	0/17/2003
Frank Lee	10/07/1968	07/01/1969
Blanche Lee & Louis J. Lee	04/11/1962	10/07/1968
Frederick Schaab & Jacob Schaab	Pre-1940	04/11/1962

Block 27, Lot 28B

Name of Subject Property Owner	From	To
1811 PPR, LLC	01/13/2011	present
Rafi Yacoubian	09/17/2003	01/13/2011
Scired Enterprises, Inc.	09/25/1969	09/17/2003
Lillian C. Ackaway & Richard Joseph Ackaway; John Jacob Schaab & Minnie Schaab	01/09/1968	09/25/1969
Frederick Schaab & Jacob Schaab	Pre-1940	01/09/1968

4.5.2.5 Historical Topographic Map Review

RVA representatives obtained historical topographic maps from EDR for the years 1900, 1903, 1905, 1940, 1947, 1955, 1967, 1981, and 1995. Historical topographic maps are provided in Appendix C. The following discussion summarizes observations from the review of the topographic maps.

- 1900: Based on the scale of the topographic map (1:125000), details of the Subject Property could not be identified. However, the Subject Property and surrounding areas are located on a grid patterned street system, with the exceptions of Paterson Plank Road and Kennedy Boulevard.
- 1903: This map is at a scale of 1:62500. The subject property remains unchanged and the region but the beach area shifts due to natural oceanic erosion common with barrier islands.
- 1905: This map is at a scale of 1:125000. The subject property remains unchanged but the beach area shifts due to natural oceanic erosion common with barrier islands.
- 1940: This map is at a scale of 1:31680. The subject property remains unchanged but the beach area shifts due to natural oceanic erosion common with barrier islands.
- 1947: This map is at a scale of 1:25000. The subject property remains unchanged but the beach area shifts due to natural oceanic erosion common with barrier islands.
- 1955: This map is at a scale of 1:24000. The subject property remains unchanged and the nearby beach area continues to experience natural oceanic erosion.
- 1967: This map is at a scale of 1:24000. The subject property remains unchanged but the beach area shifts due to natural oceanic erosion common with barrier islands.
- 1981: This map was photorevised from the 1967 topographic map with a map scale of 1:24000.
- 1995: This map is at a scale of 1:24000. The subject property remains unchanged but the beach area shifts due to natural oceanic erosion common with barrier islands.

4.5.2.6 Local Street Directories

RVA representatives obtained local street directories from EDR for the years 1973 through 2013. Copies of local street directories obtained from EDR are provided in Appendix C. The following discussion summarizes observations from the review of the Local Street Directories.

The Subject Property address was listed in the following years:

- 2003: 1815 Paterson Plank Rd: Paterson Plank Road Car Wash
- 1999: 1815 Paterson Plank Rd: Paterson Plank Road Car Wash
- 1995: 1815 Paterson Plank Rd: Paterson Plank Road Car Wash
- 1992: 1815 Paterson Plank Rd: Paterson Plank Road Car Wash
- 1988: 1815 Paterson Plank Rd: Paterson Plank Road Car Wash
- 1983: 1815 Paterson Plank Rd: Paterson Plank Road Car Wash
- 1978: 1815 Paterson Plank Rd: Paterson Plank Road Car Wash
- 1973: 1815 Paterson Plank Rd: Paterson Plank Road Car Wash

Adjacent property listings on Paterson Plank Road:

- 1973:
 - 1717 Paterson Plank Road: Nanasi Co Inc, Record-O-Fone
 - 2014 Paterson Plank Road: Christiansen, H
- 1978:
 - 1717 Paterson Plank Road: Metal Films, Pres-Sure Stik Co
 - 2200 Paterson Plank Road: Apartments – Able Carpet Care, Mixed Tenants
- 1983:
 - 1717 Paterson Plank Road: High Vacuum Technology, Horn A C Inc, Metal Film Co, Metal Films, Pres-Sure Stik Co, Skandals Inc
 - 2200 Paterson Plank Road: Apartments (Mixed Tenants)
- 1988:
 - 1800 Paterson Plank Road: Petrillo V & Son Inc Contractors
 - 1906 Paterson Plank Road: Leone, Vincent
- 1992:
 - 1800 Paterson Plank Road: Petrillo V & Son Inc Contractors
 - 1909 Paterson Plank Road: Mecca, Ray
- 1995:
 - 1800 Paterson Plank Road: V Petrillo & Son Inc
 - 2604 Paterson Plank Road: IDS Alarms
- 1999:
 - 1717 Paterson Plank Road: Allison Che Fashion, Apparel Production Inc, CMT Enterprises Inc, Express Freight Warehousing, Niki Originals, Zum Zum Fashions
 - 1906 Paterson Plank Road: McIlveen, Brenda; Cortez, C; Bibera, Imelda; Febles, M; Cabrera, Mabel; Turner, Phyllis; Tadrous, Pilar; Mecca, Raymond; Orlando, S; Roman, William
- 2003:
 - 1717 Paterson Plank Road: Occupant Unknown
 - 1906 Paterson Plank Road: Vega, Aurelio; Velazquez, Dennisse; McIlveen, Donald; Grullon, Jose; Grijalva, Kharen; Cabrera, Mabel; Gumb, Martin; Turner, Phyllis; Tadrous, Safwat; Khaboor, Syed; Hernandez, Victor; Febles, Zunilda
- 2008:
 - 1700 Paterson Plank Road: Hydro Electric Lift Inc, Ram Computer
 - 1906 Paterson Plank Road: Cabral, Celinez; Aduna, Gloria; Turner, Harold; Santos, Isabel; Spoon, Rocco; Khaboor, Syed; Santana, Tirso
- 2013:
 - 1700 Paterson Plank Road: Hydro Electric Lift Inc, Paramount Vending
 - 1906 Paterson Plank Road: Mojena, Ariel; Carboo, Elma; Turner, Harold; Rolando, J; Laporte, Robert; Khaboor, Syed

4.5.2.7 Building Department Records

RVA submitted a records request to North Bergen Township, and a response was received on February 9, 2015, indicating no record of reported environmental activity on the site.

4.5.2.8 Zoning and Land Use Records

RVA obtained available tax records for the Subject Property from the Hudson County Clerk's Office website. A copy is provided in Appendix A. The tax records included information regarding the zoning for the Subject Property. According to the tax records, the Subject Property is zoned Class: 4A - Commercial.

4.5.2.9 Other Historical Records

RVA submitted an Open Public Records Act (OPRA) request to the NJDEP. As of the writing of this report, a response has not been received from the NJDEP.

5.0 SITE RECONNAISSANCE

An RVA representative performed a visual assessment of the Subject Property to identify potential sources of chemical and petroleum contamination. The RVA representative assessed surficial evidence of potential impacts such as waste or refuse dumping, distressed vegetation, stained soils, and/or stained paving. Photographs recorded during the site assessment are presented in Appendix D.

5.1 Methodology and Limiting Conditions

Elizabeth Wilson, EIT of RVA performed the Subject Property reconnaissance of the Subject Property on February 13, 2015. The owner provided escort and access to the Subject Property. The weather was clear and cold. Some areas of the ground surface of the Subject Property were covered with a light covering of snow which limited observations in some areas.

5.2 General Site Setting

The Subject Property is located in an area developed with commercial, industrial and residential properties. Adjacent properties to the south are developed primarily for commercial and industrial use and adjacent properties to the east and north consist primarily of residential buildings. The Subject Property and surrounding area is fairly flat in the north, east, and south directions with a significantly steep slope to the west of the site.

5.2.1 Current Use of the Subject Property

The Subject Property no longer serves as a functioning car wash but instead as a storage warehouse for equipment and materials owned by the property owner for other car wash sites.

5.2.2 Past Use of the Subject Property

According to information obtained from the EDR package, before the current storage use of the site, the Subject Property was used as an active car wash facility. Prior to the start of the car wash facility in approximately 1973, the site was used for residential dwellings with outbuildings since Pre-1900.

5.2.3 General Description of Structures

The single one-story subject building is currently in fair to poor condition. The subject building is a concrete block structure with a foundation consisting of a concrete floor, painted exterior walls and the interior is finished with paint covering the block walls and ceiling drywall. Due to the fact that the building was constructed prior to 1976, ACM is presumed to be present, although not observed during the Subject Property visit. Access to the interior is through one side door and two large bay garage doors on opposite walls. The interior of the building contains car wash equipment and machines, and a sectioned-off area with restroom features.

5.2.4 Roads

Vehicular access to the Subject Property is via the entrance on Paterson Plank Road.

5.2.5 Potable Water Supply

Water is provided to the Subject Property by the United Water Company. According to the property owner, there are no on-site potable water wells on the Subject Property.

5.2.6 Sewage Disposal System

Sanitary sewer service is provided to the Subject Property by the North Bergen Engineer, according to the Short Form Environmental Site Assessment from 2010. This report also indicates that the original tie-in date of sewer service was not confirmed and no obvious evidence of a septic system was noted.

5.3 Interior and Exterior Observations

RVA identified current or past uses likely to involve the use, treatment, storage, disposal or generation of hazardous substances or petroleum products, to the extent they were visually and/or physically observed during the Subject Property visit or identified from the interviews or the records review. The substances and approximate quantities, types of containers (if any) and storage conditions are discussed in the following subsections.

5.3.1 Storage Tanks

5.3.1.1 Underground Storage Tanks (USTs)

RVA did not observe any indication of present or past underground storage tanks at the Subject Property during the site visit.

5.3.1.2 Aboveground Storage Tanks (ASTs)

RVA did not observe any indication of present or past above-ground storage tanks at the Subject Property during the site visit.

5.3.2 Odors

RVA did not note any odors of concern during the Subject Property visit.

5.3.3 Pools of Liquid

RVA did not observe any pools of liquid during the Subject Property visit that should pose an environmental concern.

5.3.4 Drums, Hazardous Substance and Petroleum Product Containers

RVA observed two drums of detergent/cleaner stored inside the building during the Subject Property visit. Based on the content of the drums however, these containers identified should not pose an environmental concern.

5.3.5 Heating/Cooling

Heating and air conditioning is provided by an owner-installed system inside the building and attached to the ceiling solely for keeping the stored equipment at equilibrium.

5.3.6 Stains or Corrosion

RVA did not observe any staining of the concrete floor and walls inside the building during the Subject Property visit. All pipes within the building appear to be in good shape with no corrosion present

5.3.7 Drains and Sumps

RVA observed floor drains within the one-story structure that do not appear to be presently used. These drains may have been used while the car wash facility was active and should be investigated further to eliminate any environmental concern.

5.3.8 Pits, Ponds, or Lagoons

No evidence of pits, ponds or lagoons of environmental concern was observed on the Subject Property.

5.3.9 Stained Soil or Pavement

RVA did not observe any staining of the asphalt or soil areas outside the building during the Subject Property visit.

5.3.10 Stressed Vegetation

RVA did not observe stressed vegetation during the Subject Property visit.

5.3.11 Solid Waste Disposal

Per the owner, the Subject Property serves only as a warehouse as therefore wastes are not generated on site. The Subject Property does contain a single garbage can inside the sole building for solid municipal wastes, but these wastes are removed from the site by the owner as needed. RVA did not observe any additional solid waste disposal facilities during the Subject Property visit.

5.3.12 Waste Water

Wastewater generated currently from the Subject Property includes sanitary waste water from the Subject Property restrooms. In the past, historical wastewater generated included waste water from car wash activities and the site around the waste water collection drains should be investigated further to eliminate any environmental concern.

5.3.13 Wells

According to the owner and available records, there are no on-site potable water wells on the Subject Property.

5.3.14 Septic Systems

According to the Short Form Environmental Site Assessment from 2010, the original tie-in date of sewer service was not confirmed and no obvious evidence of a septic system was noted.

5.3.15 Other Interior and Exterior Observations

RVA inspected limited portions of the interior and the exterior of the Subject Property buildings for potential lead based paint. Given the date of building construction (prior to 1976) on the Subject Property, it is likely that LBP could be present on the indoor and outdoor painted surfaces. As of the writing of this report, samples have not been collected for analysis but can be done upon request. RVA did not observe other adverse environmental conditions at the accessible interior or exterior areas of the Subject Property.

5.4 Off-Site Observations

The following two sections discuss the off-site observations, to the extent that the current uses of the adjoining properties were observable during the Subject Property reconnaissance.

5.4.1 Adjoining Properties

Several off-site properties were included in the database listings reported in the EDR. None of the other listings appear to represent an environmental concern to the Subject Property.

5.4.2 Other Surrounding Properties

During the Subject Property visit, there were no conditions observed on other surrounding properties that were likely to indicate an REC for the Subject Property.

6.0 INTERVIEWS

6.1 Overview

The purpose of interviews with past and present owners and occupants is to obtain information to assist in identifying any RECs in connection with the Subject Property. Information obtained through these interviews is discussed in relevant sections of this Report.

6.2 Interview with Owners, Past Owners, Past Operators and Past Occupants

RVA conducted an interview with the current Co-Owner, Ms. Renata Rak, of 18811 PPR, LLC on February 18, 2015. According to the Co-Owner, there have been no known environmental concerns with the Subject Property as noted in a previous Environmental Assessment that was done in 2010. The current building was in its current condition at the time of the property sale and no improvements to the structure were made since that time. Ms. Rak also stated that no chemicals are currently stored there, just large equipment, as corroborated by RVA's 2015 site visit.

6.3 Interview with Local Government Officials

RVA submitted a request to the Township of North Bergen for available records for the Subject Property. Documentation was received from Ms. Erin Barillas, RMC, Township Clerk for the Township of North Bergen stating their offices had no record of reported environmental activity for the Subject Property. An additional interview was not held with any local government officials regarding the Site.

6.4 Interviews with Others

No other interviews were conducted as a part of this assessment.

7.0 FINDINGS AND CONCLUSIONS

This section identifies the known or suspect RECs, historical RECs, and de minimis conditions identified during the assessment.

7.1 Findings and Opinions

7.1.1 Recognized Environmental Conditions

This assessment has revealed the following RECs in connection with the Subject Property.

- The floor trench in the former car wash was previously identified as an REC. Additional investigation may be warranted to confirm that this drain feature discharges to the sanitary or combined sewer system. If the building is to be demolished then this investigation is not necessary.
- There is a potential for underground heating oil tanks associated with historic residential dwellings on the subject site. These will be evaluated by additional investigation detailed in Section 8.0.

7.1.2 Historical Recognized Environmental Conditions

An HREC is an environmental condition which, in the past, would have been considered an REC, but which may or may not be considered an REC currently. RVA's rationale for considering these environmental conditions as HRECs is based solely on the information stated herein. Designation as an HREC however, does not preclude the potential for the condition to affect the Subject Property. RVA did not identify any HRECs at the Subject Property.

7.1.3 De Minimis Conditions

De minimis conditions are not recognized environmental conditions. De minimis conditions generally do not present a threat to human health or the environment and generally would not be the subject of an enforcement action if brought to the attention of appropriate governmental agencies. No de minimis conditions were identified.

7.2 Additional Investigation

Additional investigation tasks in Section 8.0 have been identified to evaluate potential for ACM within the building and subsurface structures and/or heating oil tanks related to former structures on the property.

7.3 Data Gaps

A Data Failure occurs when all of the standard historical sources that are reasonably ascertainable and likely to be useful have been reviewed and yet the objectives have not been met. Some Data Failures may comprise Data Gaps. A Data Gap is defined as the lack of or inability to obtain information required by the ASTM Standard despite good faith efforts by the EP to gather such information. A significant data gap occurs when a data gap impacts the ability of the EP to identify RECs. No data gaps have been identified. Additional data will be collected subsequent to this report to assess LBP, ACM, and a subsurface geophysical scan will be conducted.

8.0 ADDITIONAL SERVICES

The County of Hudson has requested RVA to provide services in addition to those specified in the ASTM Standard. These additional services include:

- A visual screening for suspect ACM, including the collection and laboratory analysis of representative bulk samples of suspect friable and any damaged non-friable materials; and
- Ground-penetrating radar to determine underground anomalies.

The scopes of these evaluations are provided in the following sections.

8.1 Asbestos Containing Materials

In accordance with regulations adopted by the Federal Occupational Safety and Health Administration (OSHA), surfacing material (including sprayed material and trowelled on acoustical plaster, fireproofing, etc.), thermal system insulation, and flooring materials (vinyl and asphalt) used in buildings constructed no later than 1980 are presumed to contain potential asbestos-containing materials (ACMs), unless testing proves otherwise. After 1980, the aforementioned materials are not presumed to be ACMs. However, certain types of products including, but not limited to, acoustical ceiling tile, vinyl floor tile, drywall, and roofing materials could potentially still contain ACMs. Although the ACMs may be bound, asbestos in some materials (e.g., floor tiles) may be released through cutting, chipping or breaking. Based on the original date of construction of the site building (prior to 1976), ACMs may have been used during construction of the buildings.

During the Subject Property visit on February 13, 2015, ACM-licensed Marco Carulli, PA License No. 015342, collected two bulk samples of potential ACM from 12" by 12" floor tile for analysis. As of the writing of this report, laboratory results have not yet been received. Results will be forwarded once obtained by RVA.

8.2 Ground Penetrating Radar

As a good management practice, RVA is slated to perform a Geophysical Investigation in the form of a GPR survey at the Subject Property, as requested by the County of Hudson. While there is no indication of any former buried tanks on the Subject Property, the investigation will focus in the area of the current structural footprint as well as the areas of the former residential structures on the site. The work is scheduled to be performed February 25 and 26, 2015, and a follow-up addendum will be provided with the results.

9.0 REFERENCES

The Report's author annotated the reference sources relied upon in preparing the Phase I ESA in the relevant sections of this Report.

10.0 QUALIFICATIONS AND SIGNATURES OF ENVIRONMENTAL PROFESSIONALS

Elizabeth Wilson, EIT, conducted the Subject Property visit and prepared this Report and Thomas Smith, LSRP, served as the Quality Assurance/Quality Control (QA/QC) reviewer of the Report.

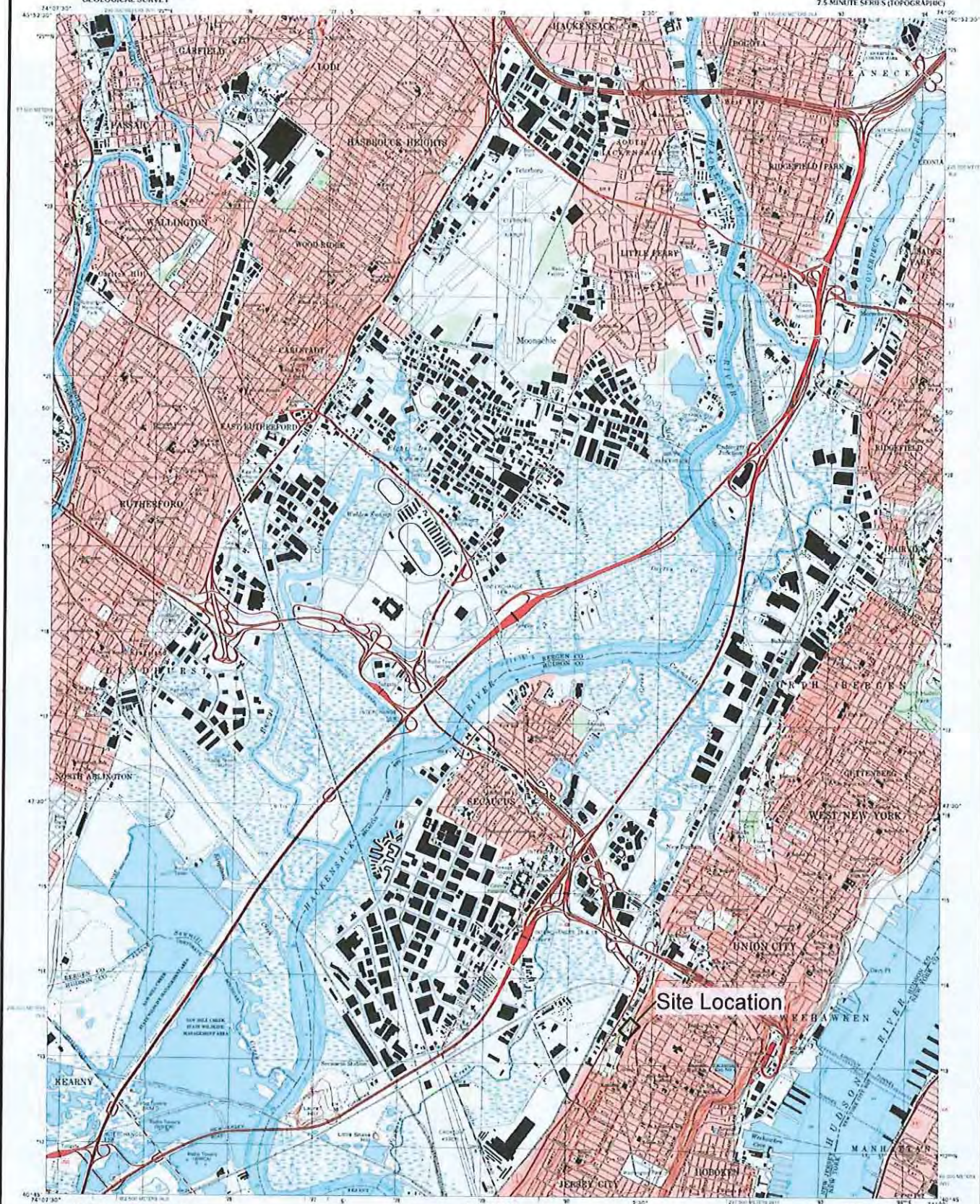
"We declare that, to the best of our professional knowledge and belief, we meet the definition of Environmental Professional as defined in Section 312.10 of 40 CFR Part 312.

We have the specific qualifications based on education, training, and experience to assess a property of the nature, history, and setting of the Subject Property. We have developed and performed the all appropriate inquiries in conformance with the standards and practices set forth in 40 CFR Part 312."




Thomas S. Smith, L.S.R.P.
NJ Lic. No. 577371

FIGURE 1



Produced by the United States Geological Survey
Topography compiled 1955. Elevation derived from topographic
survey of 1901. Survey control datum as of 1901.
Selected hydrographic data compiled from 1905 Charts 287, 745 and
141 (1941). This information is not intended for navigational
purposes.
North American Datum of 1983 (NAD 83). Projection and
datum are the same as for the 1901 survey. The 1901
datum is based on the New Jersey Coordinate System of 1901
and the New York Coordinate System of 1901 (Long Island Sound).
Road American Datum of 1927 (NAD 27) is shown by dashed
lines. The values of the elevations (NAD 83) and
NAD 27 are 10 feet higher than the elevations shown on the map.
There may be private buildings within the boundaries of the
Paterson or Jersey City reservations shown on this map.
Landmark buildings verified 1955.



Site Location

1811 PATERSON PLANK ROAD
Figure 1
Site Location Map

FIGURE 2



1811 PATERSON PLANK ROAD
Block 27, Lot 27
Figure 2
Property Boundary

TABLES

TABLE 1

1811 Paterson Plank Road
1811 Paterson Plank Road
North Bergen, NJ 07047

Inquiry Number: 4197824.2s
February 03, 2015

EDR Summary Radius Map Report



6 Armstrong Road, 4th floor
Shelton, CT 06484
Toll Free: 800.352.0050
www.edrnet.com

TABLE OF CONTENTS

<u>SECTION</u>	<u>PAGE</u>
Executive Summary	ES1
Overview Map	2
Detail Map	3
Map Findings Summary	4
Map Findings	8
Orphan Summary	829
Government Records Searched/Data Currency Tracking	GR-1

GEOCHECK ADDENDUM

Physical Setting Source Addendum	A-1
Physical Setting Source Summary	A-2
Physical Setting Source Map	A-8
Physical Setting Source Map Findings	A-9
Physical Setting Source Records Searched	PSGR-1

Thank you for your business.
Please contact EDR at 1-800-352-0050
with any questions or comments.

Disclaimer - Copyright and Trademark Notice

This Report contains certain information obtained from a variety of public and other sources reasonably available to Environmental Data Resources, Inc. It cannot be concluded from this Report that coverage information for the target and surrounding properties does not exist from other sources. NO WARRANTY EXPRESSED OR IMPLIED, IS MADE WHATSOEVER IN CONNECTION WITH THIS REPORT. ENVIRONMENTAL DATA RESOURCES, INC. SPECIFICALLY DISCLAIMS THE MAKING OF ANY SUCH WARRANTIES, INCLUDING WITHOUT LIMITATION, MERCHANTABILITY OR FITNESS FOR A PARTICULAR USE OR PURPOSE. ALL RISK IS ASSUMED BY THE USER. IN NO EVENT SHALL ENVIRONMENTAL DATA RESOURCES, INC. BE LIABLE TO ANYONE, WHETHER ARISING OUT OF ERRORS OR OMISSIONS, NEGLIGENCE, ACCIDENT OR ANY OTHER CAUSE, FOR ANY LOSS OF DAMAGE, INCLUDING, WITHOUT LIMITATION, SPECIAL, INCIDENTAL, CONSEQUENTIAL, OR EXEMPLARY DAMAGES. ANY LIABILITY ON THE PART OF ENVIRONMENTAL DATA RESOURCES, INC. IS STRICTLY LIMITED TO A REFUND OF THE AMOUNT PAID FOR THIS REPORT. Purchaser accepts this Report "AS IS". Any analyses, estimates, ratings, environmental risk levels or risk codes provided in this Report are provided for illustrative purposes only, and are not intended to provide, nor should they be interpreted as providing any facts regarding, or prediction or forecast of, any environmental risk for any property. Only a Phase I Environmental Site Assessment performed by an environmental professional can provide information regarding the environmental risk for any property. Additionally, the information provided in this Report is not to be construed as legal advice.

Copyright 2015 by Environmental Data Resources, Inc. All rights reserved. Reproduction in any media or format, in whole or in part, of any report or map of Environmental Data Resources, Inc., or its affiliates, is prohibited without prior written permission.

EDR and its logos (including Sanborn and Sanborn Map) are trademarks of Environmental Data Resources, Inc. or its affiliates. All other trademarks used herein are the property of their respective owners.

EXECUTIVE SUMMARY

A search of available environmental records was conducted by Environmental Data Resources, Inc (EDR). The report was designed to assist parties seeking to meet the search requirements of EPA's Standards and Practices for All Appropriate Inquiries (40 CFR Part 312), the ASTM Standard Practice for Environmental Site Assessments (E 1527-13) or custom requirements developed for the evaluation of environmental risk associated with a parcel of real estate.

TARGET PROPERTY INFORMATION

ADDRESS

1811 PATERSON PLANK ROAD
HUDSON County, NJ 07047

COORDINATES

Latitude (North):	40.7685000 - 40° 46' 6.60"
Longitude (West):	74.0432000 - 74° 2' 35.52"
Universal Transverse Mercator:	Zone 18
UTM X (Meters):	580751.9
UTM Y (Meters):	4513287.5
State Plane X (Feet):	618644.8
State Plane Y (Feet):	705189.1
Elevation:	107 ft. above sea level

USGS TOPOGRAPHIC MAP ASSOCIATED WITH TARGET PROPERTY

Target Property:	TP
Source:	USGS 7.5 min quad index

AERIAL PHOTOGRAPHY IN THIS REPORT

Portions of Photo from:	20100731, 20110705
Source:	USDA

MAPPED SITES SUMMARY

Target Property Address:
1811 PATERSON PLANK ROAD
, NJ 07047

Click on Map ID to see full detail.

MAP ID	SITE NAME	ADDRESS	DATABASE ACRONYMS	RELATIVE ELEVATION	DIST (ft.) DIRECTION
A1	UNIQUE CAR WASH	1811 1911 PATTERSON	NJ NPDES		TP
A2	UNIQUE CAR WASH	1811 1911 PATTERSON	FINDS		TP
B3	FOUR THREE OH CORPOR	1912 2020 TONNELLE A	NJ HIST HWS, NJ BROWNFIELDS	Lower	426, NNW
B4	FOUR THREE OH CORPOR	1912-2020 TONNELLE A	NJ Release, NJ VCP	Lower	426, NNW
C5	V PETRILLO & SON INC	1800 PATERSON PLANK	NJ UST	Higher	458, South
C6	R & G REALTY	1800 PATERSON PLANK	RCRA NonGen / NLR	Higher	458, South
D7	NJ TRANSIT	TONNELLE AVE	PA MANIFEST	Lower	510, North
D8	PUBLIC STORAGE INC	2100 TONNELLE AVE	NJ SHWS, NJ HIST LUST, NJ UST, NJ Release, NJ...	Lower	510, North
E9	THIND TRAVEL PLAZA I	1810 TONNELLE AVE	NJ UST	Lower	531, West
E10		1810 TONNELLE AVE	EDR US Hist Auto Stat	Lower	531, West
B11	CONTAINER IMPRESSION	2001 TONNELLE AVENUE	NJ MANIFEST	Lower	550, NNW
B12	HARTZ MOUNTAIN INDUS	2001 TONNELLE AVE	NJ HIST LUST, NJ Release	Lower	550, NNW
B13	NJ TRANSIT - ARC	2001 TONNELLE AVE	RCRA-LQG	Lower	550, NNW
14	CONTAINER IMPRESSION	2011 TONNELLE AVENUE	NJ ISRA	Lower	563, NNW
F15	LEBER FUNERAL HOME	2000 KENNEDY BLVD	NJ UST	Higher	617, East
F16	LEBER FUNERAL HOME	2000 KENNEDY BLVD	RCRA NonGen / NLR, NJ HIST LUST, NY MANIFEST	Higher	617, East
F17	LEBER FUNERAL HOME	2000 KENNEDY BLVD	FINDS, NJ SHWS, NJ NJEMS	Higher	617, East
F18		2010 KENNEDY BLVD	EDR US Hist Cleaners	Higher	623, East
19	ELITE CONDO ASSN INC	1901 KENNEDY BLVD	NJ UST	Higher	626, SE
F20	CHAMPION	2016 KENNEDY BLVD	RCRA NonGen / NLR, NY MANIFEST, US AIRS	Higher	628, East
F21	CHAMPION DRY CLEANER	2016 KENNEDY BLVD	NJ DRYCLEANERS	Higher	628, East
F22		2016 KENNEDY BLVD	EDR US Hist Cleaners	Higher	628, East
23	PUBLIC STORAGE INCOR	2100 TONNELLE AVE	NJ HWS RE-EVAL	Lower	655, NNW
G24	NETCONG INVESTMENTS	1717 PATERSON PLANK	NJ ISRA	Higher	686, SSW
G25	PRES SURE STIK	1717 PATERSON PLANK	RCRA NonGen / NLR	Higher	686, SSW
G26	PRES-SURE-STIK	1717 PATERSON PLANK	RCRA NonGen / NLR	Higher	686, SSW
G27	COMPAC INDUSTRIES IN	1717 PATERSON PLANK	RCRA NonGen / NLR, NY MANIFEST, US AIRS	Higher	686, SSW
G28	A C HORN INC	1717 PATTERSON PLANK	RCRA NonGen / NLR	Higher	686, SSW
29		1846 KENNEDY BLVD	EDR US Hist Cleaners	Higher	705, SSE
G30	KALIKOW RICHARD	1700 PATERSON PLANK	RCRA NonGen / NLR	Higher	741, SSW
H31	AUTO BODY CENTER	1710-1718 TONNELLE A	NJ Release, NJ VCP	Lower	745, WSW
H32		1710 TONNELLE AVE	EDR US Hist Auto Stat	Lower	745, WSW
H33	AUTO BODY CENTER	1710 1718 TONNELLE A	NJ BROWNFIELDS	Lower	748, WSW
I34	928 21ST STREET	928 21ST ST	NJ VCP, NJ BROWNFIELDS	Higher	751, East
I35	MARSAR WEST ASSOCIAT	928 21ST ST	NJ SHWS, NJ Release	Higher	751, East
I36		2119 KENNEDY BLVD	EDR US Hist Auto Stat	Higher	796, East
I37	2102 KENNEDY BOULEVA	2102 KENNEDY BLVD	NJ SHWS, NJ Release, NJ VCP, NJ BROWNFIELDS	Higher	806, East
I38		2127 KENNEDY BLVD	EDR US Hist Auto Stat	Higher	815, East
J39		1742 KENNEDY BLVD	EDR US Hist Auto Stat	Higher	909, SSE

MAPPED SITES SUMMARY

Target Property Address:
1811 PATERSON PLANK ROAD
, NJ 07047

Click on Map ID to see full detail.

MAP ID	SITE NAME	ADDRESS	DATABASE ACRONYMS	RELATIVE ELEVATION	DIST (ft.) DIRECTION
J40		1738 KENNEDY BLVD	EDR US Hist Cleaners	Higher	919, SSE
41	LYKO MFG CORP	1610 PATERSON PLANK	NJ ISRA, NJ NJEMS	Higher	998, SSW
K42	UNION CITY BD OF ED	2200 KENNEDY BLVD	NJ SHWS, NJ HIST HWS, NJ BROWNFIELDS	Higher	1002, ENE
K43	TOWNE CADILLAC INC	2214 KENNEDY BLVD	RCRA NonGen / NLR, NJ SHWS, NJ UST, NJ NJEMS	Higher	1044, ENE
K44		2214 KENNEDY BLVD	EDR US Hist Auto Stat	Higher	1044, ENE
K45	TOWNE AUTO GROUP	2229 KENNEDY BOULEVA	NJ HIST LUST	Higher	1082, ENE
K46	TOWNE CADILLAC INC	2229 KENNEDY BLVD	NJ UST	Higher	1082, ENE
L47		904 20TH ST	NJ SHWS, NJ Release	Higher	1124, ESE
48		923 22ND ST	EDR US Hist Auto Stat	Higher	1138, East
M49	M & M FASHIONS	914-16 21ST STREET	NJ ISRA	Higher	1157, East
M50	J&S FASHIONS INCORPO	912 21ST STREET	NJ ISRA	Higher	1167, East
N51	DEVON TAPE CORP	1511 TONNELLE AVE	RCRA NonGen / NLR	Lower	1170, WSW
N52	DEVON TAPE CORPORATI	1511 TONNELLE AVE	NJ SHWS, NJ HIST HWS, NJ BROWNFIELDS, NJ ISRA, NJ...	Lower	1170, WSW
N53	DEVON TAPE CORPORATI	1501-11 TONNELLE AVE	NJ ISRA	Lower	1170, WSW
N54	DEVON TAPE CORP	1511 TONNELLE AVE	RCRA NonGen / NLR	Lower	1170, WSW
L55	2006 KERRIGAN AVENUE	2006 KERRIGAN AVE	NJ SHWS, NJ Release, NJ NJEMS	Higher	1174, ESE
O56	2017 KERRIGAN AVENUE	2017 KERRIGAN AVE	FINDS, NJ SHWS, NJ NJEMS	Higher	1178, ESE
O57	FORMER BLICKMAN EQUI	2017 KERRIGAN AVE	NJ Release, NJ VCP	Higher	1178, ESE
O58	2019 KERRIGAN AVENUE	2019 KERRIGAN AVE	NJ SHWS, NJ HIST HWS, NJ LUST, NJ UST, NJ...	Higher	1181, ESE
M59	HORLBECK METAL CRAFT	2100-08 KERRIGAN AVE	NJ ISRA	Higher	1221, East
M60	HORLBECK METAL CRAFT	2100 KERRIGAN AVE	RCRA NonGen / NLR, NY MANIFEST	Higher	1221, East
M61	TOUCH OF LACE INC	2111 KERRIGAN AVE	RCRA NonGen / NLR	Higher	1242, East
P62	EXXON CO USA 32623	1520 PATERSON PLANK	RCRA NonGen / NLR, NJ SPILLS	Higher	1247, SSW
P63	EXXON S/S # 3-2623	1520 PATERSON PLANK	NJ HIST LUST	Higher	1247, SSW
P64		1520 PATERSON PLANK	EDR US Hist Auto Stat	Higher	1256, SSW
65	1800 KERRIGAN AVENUE	1800 KERRIGAN AVE	NJ SHWS, NJ Release, NJ NJEMS	Higher	1260, SE
Q66	APARTMENT BUILDING	1631-1817 KENNEDY BL	NJ HIST LUST	Higher	1271, South
R67	FERMIN & DIEGO SERVI	2300 KENNEDY BLVD	NJ SHWS, NJ HIST HWS, NJ LUST, NJ HIST LUST, NJ...	Higher	1301, ENE
R68	DEL SOL & DIEGO	2300 KENNEDY BLVD	RCRA NonGen / NLR	Higher	1301, ENE
Q69	1614 KENNEDY BOULEVA	1614 KENNEDY BLVD	NJ SHWS, NJ NJEMS	Higher	1325, South
70	1700 1706 KERRIGAN A	1700 1706 KERRIGAN A	NJ SHWS	Higher	1406, SSE
S71	TUNGSTEN PRODUCTS CO	2321 KENNEDY BLVD	NJ SHWS, NJ ENG CONTROLS, NJ BROWNFIELDS	Higher	1441, ENE
S72	NORTH BERGEN POLICE	4233 JOHN F KENNEDY	NJ HIST LUST, NJ UST	Higher	1441, ENE
S73	TUNGSTEN PRODUCTS CO	2301-2421 KENNEDY	NJ ISRA	Higher	1441, ENE
T74	NAVY ARMS APARTMENTS	813-815 22ND ST	NJ VCP	Higher	1442, East
T75	NAVY ARMS APARTMENTS	815 22ND ST	NJ SHWS, NJ Release	Higher	1442, East
U76	PEREZ & SONS	1507 KENNEDY BLVD	NJ HIST LUST, NJ Release	Higher	1442, South
V77	CARDELLA TRUCKING	2400 TONNELLE AVE.	NJ SWF/LF	Lower	1448, North
U78	MOSHE WINER PROPERTY	1504 KENNEDY BLVD	FINDS, NJ SHWS, NJ NJEMS	Higher	1450, South

MAPPED SITES SUMMARY

Target Property Address:
1811 PATERSON PLANK ROAD
, NJ 07047

Click on Map ID to see full detail.

MAP ID	SITE NAME	ADDRESS	DATABASE ACRONYMS	RELATIVE ELEVATION	DIST (ft.) DIRECTION
79	RYVA KNITWEAR	904 TO 906 23RD STRE	NJ ISRA	Higher	1501, ENE
V80	GETTY #56867	2501 TONNELLE AVE	NJ LUST, NJ Release	Lower	1538, North
S81	GONYOU EMBROIDERIES	2400 KENNEDY BLVD	NJ SHWS, NJ ISRA, NJ NJEMS	Higher	1540, ENE
W82	YVONNE SPORTSWEAR	1901 SUMMIT AVENUE	NJ ISRA	Higher	1545, SE
W83	DOLINKO & WILKENS	1901-1907 SUMMIT AVE	NJ ISRA	Higher	1545, SE
X84	G&P CONSTRUCTION & G	2109 2115 SUMMIT AVE	NJ SHWS, NJ ENG CONTROLS	Higher	1602, ESE
X85	G&P CONSTRUCTION & G	2109-15 SUMMIT AVE	NJ VCP	Higher	1602, ESE
X86	M & W EMBROIDERY WOR	2100 SUMMIT AVENUE	NJ ISRA	Higher	1603, ESE
Y87	SPANTEX EMBROIDERY	816 22ND ST	FINDS, NJ BROWNFIELDS, NJ NJEMS	Higher	1616, East
88	1805 SUMMIT AVENUE	1805 SUMMIT AVE	NJ SHWS, NJ Release	Higher	1637, SE
89	GILMORE SCHOOL	815 17TH ST	NJ HIST HWS, NJ UST, NJ BROWNFIELDS	Higher	1650, SSE
Z90	MOSHE WINER PROPERTY	1504 JF KENNEDY BLVD	NJ HIST LUST, NJ UST, NJ SPILLS	Higher	1653, SSE
AA91	824 17TH STREET	824 17TH ST	NJ SHWS, NJ Release, NJ NJEMS	Higher	1674, SE
AB92	NEW FLORAL GARDENS 1	2504 COTTAGE AVE	NJ SPILLS, NJ VCP	Higher	1679, NE
93	LE PETIT JARDIN	2400 KERRIGAN AVE	NJ SHWS, NJ Release	Higher	1682, ENE
AA94	820 17TH STREET	820 17TH ST	NJ SHWS, NJ Release, NJ NJEMS	Higher	1688, SE
AB95	NEW FLORAL GARDENS 1	2512 COTTAGE AVE	NJ SPILLS, NJ VCP	Higher	1689, NE
Y96	DAN-RICH MEAT PRODUC	2214 SUMMIT AVE	NJ VCP	Higher	1702, East
Y97	DAN RICH MEAT PRODUC	2214 SUMMIT AVE	NJ SHWS, NJ HIST HWS, NJ Release, NJ NJEMS	Higher	1702, East
Z98	1505 KERRIGAN AVENUE	1505 KERRIGAN AVE	NJ SHWS	Higher	1741, SSE
AC99	HUDSON COUNTY NEW CO	1305 PATERSON PLANK	RCRA-CESQG, NJ SHWS, NJ UST, NJ MANIFEST, NJ...	Higher	1782, SSW
AC100	HUDSON COUNTY NEWS C	1305 PATERSON PLANK	NJ HIST LUST	Higher	1782, SSW
AD101		2300 SUMMIT AVE	NJ SHWS, NJ Release	Higher	1835, East
102	FLORAL GARDENS APART	2517 COTTAGE AVE	NJ HIST LUST	Higher	1837, NE
AE103	RATAN LLC	1300 TONNELLE AVE	NJ SHWS, NJ Release	Lower	1844, SW
AE104	RATAN LLC	1300 TONNELLE AVE	NJ UST, NJ BROWNFIELDS	Lower	1844, SW
AD105	HI EMBROIDERY INCORP	2309-13 SUMMIT AVENU	NJ ISRA	Higher	1886, East
AD106	HARRY LENSON & MURRA	2309-2313 SUMMIT AVE	NJ ISRA	Higher	1886, East
107	1601 SUMMIT AVENUE	1601 SUMMIT AVE	NJ SHWS	Higher	1894, SSE
AF108	SEQUINS OF DISTINCTI	1302 13TH ST	NJ ISRA	Higher	1969, SSW
AF109	POLLARD PROPERTIES	1325 13TH ST	NJ SHWS, NJ UST, NJ BROWNFIELDS, NJ ISRA	Higher	1982, South
AG110	APA LEASING	1207 TONNELLE AVE	RCRA NonGen / NLR, NJ SHWS, NJ UST, NJ VCP	Lower	1993, SW
AG111	APA LEASING CORP	1207 TONNELLE AVE	NJ HWS RE-EVAL, NJ BROWNFIELDS	Lower	1993, SW
AH112	1208 13TH STREET	1208 13TH ST	NJ SHWS, NJ Release, NJ NJEMS	Higher	2005, South
AH113	1208 13TH STREET	1208 13TH ST	NJ VCP	Higher	2005, South
AH114	GARLAND SIGNS INCORP	1221 13TH STREET	NJ ISRA	Higher	2007, South
AH115	1207 13TH STREET	1207 13TH ST	NJ SHWS, NJ Release	Higher	2016, South
AI116	JI ROC KNITTING CORP	1110-16 13TH STREET	NJ ISRA	Higher	2071, South
AI117	1110-1116 13TH STREE	1110-1116 13TH ST	NJ VCP	Higher	2071, South

MAPPED SITES SUMMARY

Target Property Address:
1811 PATERSON PLANK ROAD
, NJ 07047

Click on Map ID to see full detail.

MAP ID	SITE NAME	ADDRESS	DATABASE ACRONYMS	RELATIVE ELEVATION	DIST (ft.) DIRECTION
AJ118	KENEDI AMOCO SERVICE	2600 KENNEDY BLVD	NJ INST CONTROL, NJ NJEMS	Higher	2124, ENE
AJ119	KENEDI SERVICE CORPO	2600 KENNEDY BLVD	NJ SHWS, NJ UST, NJ BROWNFIELDS	Higher	2124, ENE
AK120	726 23RD STREET (FOR	726 23RD ST	NJ SHWS, NJ VCP	Higher	2147, East
121	1702 CENTRAL AVENUE	1702 CENTRAL AVE	NJ SHWS, NJ Release	Higher	2154, SE
122	1206 PATTERSON PLANK	1206 PATERSON PLANK	NJ VCP	Higher	2161, SSW
AL123	1408 27TH STREET	1408 27TH ST	NJ SHWS	Higher	2165, NE
AL124	SONIA CASUALS INCORP	1407 27TH STREET	NJ ISRA	Higher	2167, NE
AL125	1408 27TH STREET	1408 27TH ST	NJ VCP, NJ NJEMS	Higher	2178, NE
126	815 14TH STREET	815 14TH ST	NJ SHWS, NJ NJEMS	Higher	2187, SSE
AJ127	KENEDI SERVICE CORPO	2600 JOHN F KENNEDY	NJ HIST HWS, NJ LUST	Higher	2188, ENE
AM128	618 22ND STREET	618 22ND ST	NJ HWS RE-EVAL	Higher	2211, ESE
AM129	APARTMENT BUILDING	618 22ND ST	NJ HIST LUST	Higher	2211, ESE
AM130	2206 CENTRAL AVENUE	618 22ND ST	NJ HIST HWS, NJ LUST, NJ UST	Higher	2211, ESE
AN131	709 16TH STREET	709 16TH ST	NJ Release, NJ VCP, NJ NJEMS	Higher	2219, SE
AO132	DEW EQUIPMENT	1310 12TH ST	NJ Release, NJ VCP	Higher	2220, South
AK133	GOLD STAR HAT & CAP	708-720 23RD STREET	NJ ISRA	Higher	2227, East
AO134	DEW EQUIPMENT	1310 12TH ST	FINDS, NJ SHWS, NJ NJEMS	Higher	2246, South
AJ135	EL GIGANTE SERVICE S	2600 JFK BLVD	NJ HIST LUST, NJ Release	Higher	2247, ENE
AN136	SAINT FRANCIS ACADEM	1601 CENTRAL AVE	NJ HIST LUST	Higher	2248, SE
AN137	ST FRANCIS ACADEMY	1601 CENTRAL AVE	NJ SHWS, NJ LUST	Higher	2248, SE
138	1610 1612 CENTRAL AV	1610 1612 CENTRAL AV	FINDS, NJ SHWS, NJ NJEMS	Higher	2268, SE
AP139	JULES FREZZO OIL SER	722 724 25TH ST	NJ SHWS, NJ BROWNFIELDS, NJ NJEMS	Higher	2277, East
140	NORTH BERGEN SERVICE	2800 RTE 3 W	NJ HIST LUST	Lower	2288, North
AM141	2206 CENTRAL AVENUE	2206 CENTRAL AVE	NJ SHWS, NJ BROWNFIELDS	Higher	2293, ESE
AQ142	718 24TH STREET	718 24TH ST	NJ SHWS, NJ Release, NJ NJEMS	Higher	2305, East
143	1110 TO 1114 12TH ST	1110-1114 12TH STREE	NJ ISRA	Higher	2321, South
AP144	IVY EMBLEMS CORP	719 25TH ST	NJ SHWS, NJ ISRA, NJ NJEMS	Higher	2329, East
AP145	JULES FREZZO OIL SER	722-24 25TH ST	NJ HIST LUST	Higher	2332, East
AP146	JULES FREZZO OIL SER	722-24 25TH ST	NJ HIST HWS, NJ LUST, NJ UST	Higher	2332, East
147	THE HUDSON HEATING W	1109 GRAND AVENUE	NJ ISRA	Higher	2340, SSW
AP148	FINE ARTS ENGRAVING	718 25TH ST	FINDS, NJ SHWS, NJ ISRA, NJ NJEMS	Higher	2340, East
149	A 1 DELIVERY SERVICE	1101 TONNELLE AVE	NJ HIST LUST	Lower	2350, SW
AR150	2602 SUMMIT AVENUE	2602 SUMMIT AVE	NJ Release, NJ VCP	Higher	2375, ENE
AR151	2602 SUMMIT AVENUE	2602 SUMMIT AVE	FINDS, NJ SHWS, NJ HIST HWS, NJ NJEMS	Higher	2375, ENE
AR152	VACANT BLDG	2612-2614 SUMMIT AVE	NJ HIST LUST	Higher	2393, ENE
AR153	2616 SUMMIT AVENUE	2616 SUMMT AVE	NJ SHWS, NJ VCP, NJ NJEMS	Higher	2400, ENE
AQ154	COMBUSTION SALES COR	2417 CENTRAL AVE	NJ SHWS, NJ LUST, NJ UST, NJ Release, NJ NJEMS	Higher	2406, East
AQ155	COMBUSTION SALES COR	2417 CENTRAL AVE	NJ HIST LUST	Higher	2406, East
AS156	PENSKE TRUCK LEASING	2723 TONNELLE AVE	RCRA-CESQG, NJ HIST LUST, NJ UST, NJ MANIFEST, NJ...	Lower	2416, NNE

MAPPED SITES SUMMARY

Target Property Address:
1811 PATERSON PLANK ROAD
, NJ 07047

Click on Map ID to see full detail.

MAP ID	SITE NAME	ADDRESS	DATABASE ACRONYMS	RELATIVE ELEVATION	DIST (ft.) DIRECTION
AS157		2723 TONNELLE AVE	NJ SHWS, NJ Release	Lower	2416, NNE
AT158	FREI & COMPANY INCOR	2710 KENNEDY BOULEVA	NJ ISRA	Higher	2420, ENE
AT159	STEIN TOBLER EMBROID	2712 2714 KENNEDY BL	NJ ISRA	Higher	2425, ENE
160	LINCOLN EMBROIDERY W	2104 WEST STREET	NJ ISRA	Higher	2425, ESE
161	600 602 22ND STREET	600 602 22ND ST	NJ SHWS, NJ NJEMS	Higher	2461, ESE
162	ZENEX TOOL CO	1421 23 28TH ST	NJ HIST HWS, NJ ISRA	Higher	2467, NE
163	718 14TH STREET	718 14TH ST	NJ SHWS, NJ VCP, NJ NJEMS	Higher	2484, SSE
164	722 26TH STREET	722 26TH ST	NJ SHWS, NJ Release, NJ NJEMS	Higher	2510, ENE
165	SUNOCO S/S	12TH & KENNEDY BLVD.	NJ HIST LUST	Higher	2529, South
166		2513 CENTRAL AVE	NJ SHWS, NJ Release	Higher	2537, East
167	B & S FUEL INC	1008 TONNELLE AVE	NJ SHWS, NJ HIST LUST, NJ UST	Lower	2540, SW
168	WOLFE IRVING	2612 2614 SUMMIT AVE	NJ SHWS, NJ NJEMS	Higher	2542, ENE
AU169	R&M KNITTING MILL	2311 WEST ST	NJ SHWS, NJ HWS RE-EVAL	Higher	2582, East
AU170	R & M KNITTING MILL	2311 WEST ST	NJ HIST LUST	Higher	2582, East
171		611 16TH ST	NJ SHWS, NJ Release	Higher	2592, SE
AU172	608 24TH STREET	608 24TH ST	FINDS, NJ SHWS, NJ NJEMS	Higher	2603, East
173	1201 11TH STREET	1201 11TH ST	NJ SHWS, NJ HIST HWS, NJ NJEMS	Higher	2607, South
174	2812 KENNEDY BLVD	2812 KENNEDY BLVD	NJ SHWS	Higher	2651, ENE
175	A PENZA MODERN MOVER	1110 KENNEDY BLVD	NJ SHWS, NJ UST, NJ SPILLS	Higher	2667, South
176	813 12TH STREET	813 12TH ST	NJ SHWS, NJ HIST HWS, NJ NJEMS	Higher	2683, South
177	2601 CENTRAL AVENUE	2601 CENTRAL AVE	NJ SHWS, NJ VCP	Higher	2686, East
AV178	PASSIONIST MISSIONAR	526 MONASTERY PL	FINDS, NJ SHWS, NJ SPILLS, NJ NJEMS	Higher	2695, ESE
179	2809 2813 JEANNETTE	2809 JEANNETTE STREET	NJ SHWS, NJ ISRA	Higher	2700, ENE
AW180	1305 CENTRAL AVENUE	1305 CENTRAL AVE	FINDS, NJ SHWS, NJ NJEMS	Higher	2731, SSE
AW181	1310 CENTRAL AVENUE	1310 CENTRAL AVE	NJ SHWS, NJ Release, NJ NJEMS	Higher	2743, SSE
AV182	512 MONASTERY PLACE	512 MONASTERY PL	FINDS, NJ SHWS, NJ NJEMS	Higher	2748, ESE
AX183	BELLA VISTA APARTMEN	522 22ND ST	FINDS, NJ SHWS, NJ Release, NJ VCP, NJ NJEMS	Higher	2757, ESE
184	1301 10TH STREET	1301 10TH ST	NJ SHWS, NJ Release	Higher	2771, South
AX185	511 22ND STREET	511 22ND ST	FINDS, NJ SHWS, NJ NJEMS	Higher	2800, ESE
186	GLENCO TRANSPORTATIO	900 DELL AVE	NJ SHWS, NJ HIST HWS, NJ LUST, NJ HIST LUST, NJ...	Lower	2845, SW
AY187	610 14TH STREET	610 14TH ST	NJ SHWS, NJ Release	Higher	2850, SSE
188	1801 BERGENLINE AVEN	1801 BERGENLINE AVE	NJ SHWS, NJ NJEMS	Higher	2852, SE
AY189	1415 WEST STREET	1415 WEST ST	NJ SHWS, NJ NJEMS	Higher	2866, SSE
AY190	1402 WEST STREET	1402 WEST ST	NJ SHWS, NJ Release, NJ NJEMS	Higher	2891, SSE
191	806 11TH STREET	806 11TH ST	NJ SHWS, NJ VCP, NJ NJEMS	Higher	2892, South
192	2300 BERGENLINE AVEN	2300 BERGENLINE AVE	NJ SHWS, NJ Release	Higher	2915, East
AZ193	718 12TH STREET REAL	718 12TH ST	NJ SHWS, NJ NJEMS	Higher	2932, SSE
AZ194	715 12TH STREET	715 12TH ST	NJ SHWS, NJ VCP, NJ NJEMS	Higher	2951, SSE
195		2414 BERGENLINE AVE	NJ SHWS, NJ Release	Higher	2995, East

MAPPED SITES SUMMARY

Target Property Address:
1811 PATERSON PLANK ROAD
, NJ 07047

Click on Map ID to see full detail.

MAP ID	SITE NAME	ADDRESS	DATABASE ACRONYMS	RELATIVE ELEVATION	DIST (ft.) DIRECTION
BA196	522 15TH STREET	522 15TH ST	NJ SHWS	Higher	3029, SE
BA197	523 15TH STREET	523 15TH ST	NJ SHWS, NJ Release, NJ NJEMS	Higher	3033, SE
BB198	JOSEPHS BROTHERS REA	2907 JEANETTE ST	FINDS, NJ SHWS, NJ ISRA, NJ NJEMS	Higher	3033, ENE
BB199	GELENDER EMBROIDERY	2911 JEANETTE ST	NJ SHWS	Higher	3033, ENE
200	NATIONAL RETAIL TRAN	2820 16TH ST	NJ SHWS, NJ HIST HWS	Lower	3035, West
201		3114 TONNELLE AVE	NJ SHWS, NJ Release	Lower	3038, NNE
202	1012 1016 SUMMIT AVE	1012 1016 SUMMIT AVE	NJ SHWS, NJ HIST HWS, NJ NJEMS	Higher	3046, South
203	514 518 26TH STREET	514 518 26TH ST	FINDS, NJ SHWS, NJ NJEMS	Higher	3049, East
204	2813 CENTRAL AVENUE	2813 CENTRAL AVE	NJ SHWS	Higher	3079, ENE
205	913 915 SUMMIT AVENU	913 915 SUMMIT AVE	FINDS, NJ SHWS, NJ NJEMS	Higher	3142, South
BC206	414 21ST STREET	414 21ST ST	NJ SHWS, NJ Release	Higher	3143, ESE
BC207	413 21ST STREET	413 21ST ST	NJ SHWS, NJ Release	Higher	3149, ESE
208	1111 CENTRAL AVENUE	1111 CENTRAL AVE	NJ SHWS, NJ Release	Higher	3162, SSE
BD209		417 18TH ST	NJ SHWS, NJ Release	Higher	3189, SE
BE210	2007 NEW YORK AVENUE	2007 NEW YORK AVE	NJ SHWS, NJ Release, NJ NJEMS	Higher	3194, ESE
BD211	414 18TH STREET	414 18TH ST	NJ SHWS, NJ Release	Higher	3196, SE
BE212	2014 NEW YORK AVENUE	2014 NEW YORK AVE	NJ SHWS, NJ VCP, NJ NJEMS	Higher	3203, ESE
BF213	541 27TH STREET	541 27TH ST	FINDS, NJ SHWS, NJ NJEMS	Higher	3207, East
214	FIRST UNITED METHODI	407 23RD ST	NJ SHWS, NJ NJEMS	Higher	3213, ESE
215	1405 BERGENLINE AVEN	1405 BERGENLINE AVE	NJ SHWS, NJ Release, NJ NJEMS	Higher	3225, SSE
BG216	701 29TH STREET	701 29TH ST	NJ HWS RE-EVAL	Higher	3233, ENE
BF217	529 27TH STREET	529 27TH ST	NJ SHWS	Higher	3234, East
BG218	702 29TH STREET	702 29TH ST	NJ SHWS, NJ Release, NJ NJEMS	Higher	3234, ENE
BH219	420 17TH STREET	420 17TH ST	NJ SHWS, NJ Release, NJ NJEMS	Higher	3236, SE
BH220	419 17TH STREET	419 17TH ST	NJ SHWS, NJ HIST HWS	Higher	3247, SE
221	SPANISH AMERICAN AUT	707 TONNELLE AVE	NJ SHWS, NJ Release, NJ NJEMS	Lower	3251, SW
BD222	401 18TH STREET	401 18TH ST	NJ SHWS, NJ VCP	Higher	3251, SE
BI223	609 12TH STREET	609 12TH ST	NJ SHWS, NJ NJEMS	Higher	3268, SSE
BF224	514 27TH STREET	514 27TH ST	NJ SHWS, NJ Release, NJ NJEMS	Higher	3271, East
BI225	614 12TH STREET	614 12TH ST	NJ SHWS, NJ VCP, NJ NJEMS	Higher	3278, SSE
226	VENATOR GROUP INC	821 823 SUMMIT AVE	FINDS, NJ SHWS	Higher	3303, South
BJ227	1218 MORRIS STREET	1218 MORRIS ST	NJ SHWS, NJ VCP, NJ NJEMS	Higher	3317, SSE
228	1305 BERGENLINE AVEN	1305 BERGENLINE AVE	NJ SHWS, NJ Release, NJ NJEMS	Higher	3372, SSE
BK229	TALARICO WAREHOUSE	2500 SECAUCUS RD	FINDS, NJ SHWS, NJ HIST HWS, NJ ENG CONTROLS, NJ...	Lower	3380, WSW
BK230	NY SUSQUEHANNA & WES	2480 SECAUCUS RD	NJ SHWS, NJ Release, NJ ENG CONTROLS, NJ INST...	Lower	3381, WSW
BJ231	1205 MORRIS STREET	1205 MORRIS ST	NJ SHWS	Higher	3384, SSE
232	1613 NEW YORK AVENUE	1613 NEW YORK AVE	NJ SHWS, NJ Release	Higher	3387, SE
BK233	FDP ENTERPRISES	2525 SECAUCUS RD	NJ SHWS, NJ HIST HWS, NJ NJEMS	Lower	3391, WSW
234	NEW HILLTOP CORP	3100 KENNEDY BLVD	NJ SHWS	Higher	3395, NE

MAPPED SITES SUMMARY

Target Property Address:
1811 PATERSON PLANK ROAD
, NJ 07047

Click on Map ID to see full detail.

MAP ID	SITE NAME	ADDRESS	DATABASE ACRONYMS	RELATIVE ELEVATION	DIST (ft.) DIRECTION
235	FLECHA TAXI & LIMO S	703 30TH ST	NJ SHWS, NJ HIST HWS, NJ LUST, NJ UST, NJ...	Higher	3411, ENE
236	1319 7TH STREET	1319 7TH ST	FINDS, NJ SHWS, NJ NJEMS	Higher	3434, SSW
237	1100 WEST STREET	1100 WEST ST	NJ SHWS, NJ NJEMS	Higher	3476, SSE
238	AP GAS	815 8TH ST	NJ SHWS, NJ LUST, NJ UST	Higher	3480, South
239	1213 BERGENLINE AVEN	1213 BERGENLINE AVE	NJ SHWS, NJ Release, NJ NJEMS	Higher	3483, SSE
240	UNION CITY BD OF ED	1500 NEW YORK AVE	NJ SHWS, NJ Release	Higher	3502, SE
241	ZOLLI AAMCO TRANSMIS	502 TONNELLE AVE	NJ SHWS, NJ LUST, NJ UST, NJ SPILLS	Lower	3517, SW
242		2604 NEW YORK AVE	NJ SHWS, NJ Release	Higher	3541, East
243	MEADOWLANDS GARAGE	2600 PENHORN AVE	NJ SHWS, NJ LUST, NJ UST	Lower	3550, North
244	JOES SERVICE STATION	413 14TH ST	NJ SHWS, NJ LUST	Higher	3555, SE
245	902 CENTRAL AVENUE	902 CENTRAL AVE	NJ SHWS, NJ Release, NJ NJEMS	Higher	3560, South
BL246	320 22ND STREET	320 22ND ST	NJ SHWS, NJ VCP, NJ NJEMS	Higher	3566, ESE
247	NJ TRANSIT AUTH RAIL	2701 NEW YORK AVE	NJ SHWS, NJ SPILLS, NJ INST CONTROL, NJ NJEMS	Higher	3605, East
BL248	310 22ND ST	310 22ND ST	NJ SHWS, NJ HIST HWS, NJ BROWNFIELDS	Higher	3607, ESE
249	TEAMSTERS LOCAL UNIO	707 SUMMIT AVE	NJ SHWS, NJ SPILLS, NJ VCP	Higher	3612, South
250	2007 PALISADE AVENUE	2007 PALISADE AVE	NJ SHWS, NJ Release, NJ NJEMS	Higher	3623, ESE
251	608 10TH STREET	608 10TH ST	NJ SHWS, NJ NJEMS	Higher	3629, SSE
252	313 23RD STREET	313 23RD ST	NJ SHWS, NJ VCP, NJ NJEMS	Higher	3641, ESE
253	COMMUNITY SERVICE ST	3422 TONNELLE AVE	NJ SHWS, NJ HIST HWS, NJ BROWNFIELDS	Lower	3642, NNE
BM254	1811 PALISADE AVENUE	1811 PALISADE AVE	NJ SHWS, NJ Release, NJ NJEMS	Higher	3654, ESE
BM255	1900 PALISADE AVENUE	1900 PALISADE AVE	NJ SHWS	Higher	3662, ESE
256	2909 BERGENLINE AVE	2909 BERGENLINE AVE	NJ SHWS, NJ Release	Higher	3664, ENE
BN257	315 17TH STREET	315 17TH ST	NJ SHWS, NJ NJEMS	Higher	3667, SE
258	3106 CENTRAL AVENUE	3106 CENTRAL AVE	NJ SHWS, NJ HIST HWS, NJ NJEMS	Higher	3668, ENE
BN259	313 17TH STREET	313 17TH ST	NJ SHWS, NJ HIST HWS, NJ VCP, NJ NJEMS	Higher	3675, SE
BN260	310 17TH STREET	310 17TH ST	NJ SHWS, NJ Release, NJ NJEMS	Higher	3681, SE
BO261	1300 24TH STREET AKA	2401 PALISADE AVE	NJ SHWS, NJ Release	Higher	3738, East
262	525 30TH STREET	525 30TH ST	NJ SHWS	Higher	3743, ENE
BP263	UNION CITY FIRE HEAD	1600 16TH ST	RCRA NonGen / NLR, NJ SHWS, NJ LUST, NJ UST	Higher	3748, SE
264	517 GRAND AVENUE	517 GRAND AVE	NJ SHWS, NJ HIST HWS, NJ Release, NJ SPILLS, NJ...	Higher	3759, SSW
265	WILHELM INDUSTRIES I	711 SIP ST	NJ SHWS, NJ NJEMS	Higher	3761, ENE
266		315 25TH ST.	NJ SHWS, NJ Release	Higher	3767, East
BO267	2406 PALISADE AVENUE	2406 PALISADE AVE	NJ SHWS, NJ NJEMS	Higher	3772, East
BP268	RESIDENCE	307 16TH ST	NJ SHWS, NJ SPILLS	Higher	3786, SE
BQ269	METRO INTERNATIONAL	1215 NEW YORK AVE	FINDS, NJ SHWS, NJ ISRA, NJ NJEMS	Higher	3842, SSE
BQ270	CASA MANITO INC	1208 NEW YORK AVE	NJ SHWS, NJ HIST LUST, NJ Release, NJ NJEMS	Higher	3853, SSE
271	313 26TH STREET	313 26TH ST	NJ SHWS, NJ NJEMS	Higher	3860, East
BP272	1508 PALISADE AVENUE	1508 PALISADE AVE	FINDS, NJ SHWS, NJ NJEMS	Higher	3862, SE
BR273	522 10TH STREET	522 10TH ST	NJ SHWS	Higher	3870, SSE

MAPPED SITES SUMMARY

Target Property Address:
1811 PATERSON PLANK ROAD
, NJ 07047

Click on Map ID to see full detail.

MAP ID	SITE NAME	ADDRESS	DATABASE ACRONYMS	RELATIVE ELEVATION	DIST (ft.) DIRECTION
274	GULF SERVICE STATION	1600 PALISADE AVE	NJ SHWS, NJ HIST LUST	Higher	3874, SE
275		417 12TH ST	NJ SHWS, NJ Release	Higher	3880, SSE
276	MCKAYS SLF	PENHORN AVE	NJ SHWS, NJ HIST HWS, NJ ENG CONTROLS, NJ INST...	Lower	3882, West
BR277	MEDIA RE CO LLC	1015 BERGENLINE AVE	NJ SHWS	Higher	3911, SSE
278	714 7TH STREET	714 7TH ST	NJ SHWS, NJ Release, NJ VCP, NJ NJEMS	Higher	3923, South
BS279	316 14TH STREET	316 14TH ST	NJ SHWS	Higher	3925, SE
280		819 6TH STREET	NJ SHWS, NJ Release	Higher	3928, South
281	1414 PALISADE AVENUE	1414 PALISADE AVE	NJ SHWS	Higher	3931, SE
BS282	311 14TH STREET	311 14TH ST	NJ SHWS, NJ Release, NJ VCP, NJ NJEMS	Higher	3952, SE
283	KENNEDY CENTER	3196 KENNEDY BLVD	NJ SHWS, NJ HIST LUST, NJ UST, NJ Release, NJ...	Higher	3956, NE
284	NORTH JERSEY EXTERMI	729 32ND ST	NJ SHWS, NJ NJEMS	Higher	3961, ENE
285	608 8TH STREET	608 8TH ST	NJ SHWS, NJ VCP, NJ NJEMS	Higher	3974, South
286	KFC RESTAURANT #11-4	600 PATERSON PLANK R	NJ SHWS, NJ SPILLS, NJ VCP	Higher	4000, South
287	BRAZZALES AMOCO	542 32ND ST	NJ SHWS, NJ HIST LUST	Higher	4009, ENE
288	2701 PALISADE AVENUE	2701 PALISADE AVE	NJ SHWS, NJ Release, NJ VCP, NJ NJEMS	Higher	4017, East
289	1110 5TH STREET	1110 5TH ST	NJ SHWS, NJ Release	Higher	4043, SSW
290	219 DODD ST	219 DODD ST	NJ SHWS, NJ Release, NJ NJEMS	Higher	4052, East
291	318 28TH STREET	318 28TH ST	NJ SHWS, NJ SPILLS, NJ NJEMS	Higher	4057, East
292	GETTY 56894	3200 KENNEDY BLVD	NJ SHWS	Higher	4059, NE
293	TRUST CO OF NJ	3201 BERGENLINE AVE	NJ SHWS, NJ SPILLS	Higher	4079, ENE
BT294	223 OAK STREET	223 OAK ST	NJ SHWS, NJ Release, NJ NJEMS	Higher	4086, ESE
295	1014 NEW YORK AVENUE	1014 NEW YORK AVE	FINDS, NJ SHWS, NJ NJEMS	Higher	4089, SSE
296	THREEWAY INC	502 KENNEDY BLVD	NJ SHWS, NJ UST, NJ NJEMS	Higher	4105, South
297	330 12TH STREET	330 12TH ST	NJ SHWS	Higher	4116, SSE
BT298	215 OAK STREET	215 OAK ST	NJ SHWS, NJ Release	Higher	4134, ESE
299	1506 1510 MANHATTAN	1506 1510 MANHATTAN	FINDS, NJ SHWS, NJ VCP, NJ NJEMS	Higher	4161, SE
BU300	519 8TH STREET	519 8TH ST	NJ SHWS, NJ Release, NJ NJEMS	Higher	4199, SSE
301	223 DODD STREET	223 DODD ST	NJ SHWS	Higher	4203, East
302	178 NELSON AVENUE	178 NELSON AVE	NJ SHWS, NJ Release	Higher	4213, SSW
BV303	UNION CITY BD OF ED	167 19TH ST	NJ SHWS, NJ NJEMS	Higher	4219, ESE
304	JOHNSON & JOHNSON	RT 1 & ARRON RD	NJ SHWS, NJ SPILLS, NJ Release	Higher	4219, ENE
305	NAVEL BASE	3701 DELL AVE	NJ SHWS, NJ UST	Lower	4226, NNE
BW306	OMAR GAS STATION NOR	3411 TUNNELLE AVE	NJ HWS RE-EVAL	Lower	4235, NNE
BU307	500 8TH STREET APART	500 8TH ST	NJ SHWS, NJ Release, NJ SPILLS, NJ VCP, NJ...	Higher	4237, SSE
BX308	PUTNAM FUELS INCORPO	3445 PATERSON PLANK	NJ SHWS, NJ HIST HWS, NJ HIST LUST, NJ UST, NJ...	Lower	4255, NNE
BX309	BURLINGTON INDUSTRIE	3440 PATERSON PLANK	NJ SHWS	Lower	4258, NNE
310	417 33RD STREET	417 33RD ST	NJ SHWS, NJ Release, NJ NJEMS	Higher	4262, ENE
311	645 LIBERTY AVENUE	645 LIBERTY AVE	NJ SHWS, NJ HIST HWS, NJ NJEMS	Lower	4272, SSW
312	531 34TH STREET	531 34TH ST	NJ SHWS, NJ HIST HWS, NJ VCP, NJ BROWNFIELDS	Higher	4278, ENE

MAPPED SITES SUMMARY

Target Property Address:
1811 PATERSON PLANK ROAD
, NJ 07047

Click on Map ID to see full detail.

MAP ID	SITE NAME	ADDRESS	DATABASE ACRONYMS	RELATIVE ELEVATION	DIST (ft.) DIRECTION
BV313	ARTISTIC IDENTIFICAT	156 19TH STREET	NJ SHWS, NJ ISRA	Higher	4293, ESE
BY314	639 36TH STREET	639 36TH ST	NJ SHWS, NJ Release, NJ VCP, NJ NJEMS	Higher	4302, NE
315	FULLER CHRYSLER JEEP	3508 KENNEDY BLVD	FINDS, NJ SHWS, NJ HIST HWS, NJ BROWNFIELDS, NJ...	Higher	4334, NE
BY316	622 36TH STREET	622 36TH ST	NJ SHWS, NJ Release, NJ VCP, NJ NJEMS	Higher	4347, NE
317	1111 PALISADES AVENU	1111 PALISADE AVE	NJ SHWS, NJ Release, NJ VCP	Higher	4348, SSE
BW318	L&G MANAGEMENT CO /	3718 3800 TONNELLE A	NJ SHWS, NJ HIST HWS, NJ HIST LUST, NJ UST	Lower	4359, NNE
319		156 LEONARD ST	NJ SHWS, NJ Release	Higher	4369, SSW
320	814 NEW YORK AVENUE	814 NEW YORK AVE	NJ SHWS, NJ Release	Higher	4401, SSE
321	MAIORISI MARKETING C	260 SECAUCUS RD	NJ SHWS, NJ UST	Lower	4411, WNW
322	55 HAGUE STREET	55 HAGUE ST	NJ SHWS	Higher	4429, South
323	155 20TH STREET	155 20TH ST	NJ SHWS, NJ Release	Higher	4434, ESE
BZ324	CONSOLIDATED LAUNDRI	1212 SUMMIT AVE	RCRA NonGen / NLR, NJ SHWS, NJ HIST HWS, NJ LUST,...	Higher	4449, South
BZ325	1201 SUMMIT AVENUE	1201 SUMMIT AVE	NJ SHWS, NJ Release, NJ NJEMS	Higher	4466, South
CA326	NEW STAR GAS STATION	3601 KENNEDY BLVD	NJ SHWS	Higher	4498, NE
CA327	ROYS CHEVROLET INC	3601 KENNEDY BLVD	FINDS, NJ SHWS, NJ BROWNFIELDS, NJ NJEMS	Higher	4498, NE
328	552 HUDSON AVENUE	552 HUDSON AVE	NJ SHWS, NJ Release, NJ VCP, NJ NJEMS	Higher	4516, East
CB329		157 NELSON AVE	NJ SHWS, NJ Release	Higher	4520, SSW
330	LUKOIL #57294	3205 HUDSON AVE	NJ SHWS, NJ HIST HWS, NJ LUST, NJ UST, NJ INST...	Higher	4524, East
331	WINCOMA DYEING & FIN	46 W 19TH ST	NJ SHWS, NJ NJEMS	Lower	4530, SE
332		110 LEONARD ST	NJ SHWS, NJ Release	Higher	4534, SSW
333	MESIVTA SANZ OF HUDS	3400 NEW YORK AVE	NJ SHWS, NJ NJEMS	Higher	4589, ENE
334	110 18TH STREET	110 18TH ST	NJ SHWS, NJ SPILLS, NJ NJEMS	Higher	4596, SE
CC335	HUDSON INDUSTRIES IN	3316 PALISADE AVE	NJ SHWS	Higher	4607, ENE
336	EDISON SCHOOL	501 WEST ST	NJ SHWS, NJ HWS RE-EVAL, NJ VCP	Higher	4609, South
CB337	151 NELSON AVENUE	151 NELSON AVE	NJ SHWS, NJ HIST HWS, NJ NJEMS	Higher	4611, SSW
CC338	3322 PALISADE AVENUE	3322 PALISADE AVE	FINDS, NJ SHWS, NJ NJEMS	Higher	4623, ENE
339	111 19TH STREET	111 19TH ST	NJ SHWS, NJ Release	Higher	4662, ESE
CD340	645 38TH STREET	645 38TH ST	NJ SHWS, NJ NJEMS	Higher	4679, NE
341	REGAL CLEANERS	703 NEW YORK AVE	RCRA NonGen / NLR, FINDS, NJ SHWS, NJ HIST LUST,...	Higher	4703, SSE
CE342	SECAUCUS GARAGE CORP	278 SECAUCUS RD	NJ SHWS, NJ HIST HWS, NJ SWF/LF, NJ HIST LUST, NJ...	Lower	4706, WNW
343	440 GREGORY AVENUE	440 GREGORY AVE	NJ SHWS, NJ HIST HWS, NJ NJEMS	Higher	4721, ESE
CE344	CINELLI IRON & METAL	290 SECAUCUS RD	NJ SHWS, NJ LUST, NJ ENG CONTROLS	Lower	4736, WNW
345	EDISON LITHEGRAPH WA	3725 TONNELLE AVE	NJ SHWS, NJ UST	Lower	4744, NNE
CD346	BERNETTE TEXTILES	620 628 38TH ST	NJ SHWS	Higher	4750, NE
347	SYLVETTE SHOP	3600 BERGENLINE AVE	NJ SHWS, NJ Release	Higher	4751, ENE
CF348	KLINGER TIRE	49 LEONARD ST	RCRA NonGen / NLR, NJ SHWS, NJ HIST LUST, NJ...	Higher	4758, South
CE349	302 SECAUCUS RD	302 SECAUCUS RD	NJ SHWS, NJ Release	Lower	4775, WNW
350		103 SHIPPEN ST.	NJ SHWS, NJ Release	Higher	4776, ESE
351	319 8TH STREET	319 8TH ST	NJ SHWS, NJ HIST HWS, NJ VCP, NJ NJEMS	Higher	4788, SSE

MAPPED SITES SUMMARY

Target Property Address:
1811 PATERSON PLANK ROAD
, NJ 07047

Click on Map ID to see full detail.

MAP ID	SITE NAME	ADDRESS	DATABASE ACRONYMS	RELATIVE ELEVATION	DIST (ft.) DIRECTION
CF352		39 LEONARD ST.	NJ SHWS, NJ Release	Higher	4804, South
CG353450	GREGORY AVENUE	450 GREGORY AVE	NJ SHWS, NJ VCP, NJ NJEMS	Higher	4805, ESE
CH354135	1/2 GRACE STREET	135 GRACE ST	FINDS, NJ SHWS, NJ NJEMS	Higher	4805, SSW
355	135 NELSON AVENUE	135 NELSON AVE	NJ SHWS, NJ Release, NJ VCP, NJ NJEMS	Higher	4806, SSW
356	AMBASSADOR VETERINAR	3712 3714 KENNEDY BL	FINDS, NJ SHWS, NJ HIST HWS, NJ BROWNFIELDS, NJ...	Higher	4813, NE
CH357125	GRACE STREET	125 GRACE ST	NJ SHWS	Higher	4820, SSW
358	507 5TH STREET PROPE	507 5TH ST	NJ SHWS, NJ Release	Higher	4826, South
359	CONSOLIDATED LAUNDRI	601 4TH ST	FINDS, NJ SHWS, NJ Release, NJ NJEMS	Higher	4832, South
360	109 GRACE STREET	109 GRACE ST	NJ SHWS, NJ Release, NJ NJEMS	Higher	4846, SSW
361	1176 SUMMIT AVENUE	1176 SUMMIT AVE	NJ SHWS, NJ Release, NJ VCP, NJ NJEMS	Higher	4862, South
362	WESTCHESTER LACE INC	3901 LIBERTY AVENUE	NJ SHWS, NJ Release, NJ ISRA	Lower	4863, NNE
363	1521 39TH STREET	1521 39TH ST	FINDS, NJ SHWS, NJ NJEMS	Lower	4866, NNE
364	PENHORN SECAUCUS COR	401 PENHORN AVE	NJ SHWS, NJ HIST HWS, NJ Release, NJ VCP	Lower	4884, West
365	20 LEONARD STREET	20 LEONARD ST	NJ SHWS, NJ VCP, NJ NJEMS	Higher	4896, South
CI366	JERSEY CITY AMOCO	823 TONNELLE AVE	NJ SHWS, NJ HIST HWS, NJ BROWNFIELDS	Lower	4907, SW
CG3675	LINCOLN PLACE	5 LINCOLN PL	FINDS, NJ SHWS, NJ HIST HWS, NJ NJEMS	Higher	4912, ESE
368	643 39TH STREET	643 39TH ST	NJ SHWS, NJ NJEMS	Higher	4916, NE
369	5 SHIPPEN STREET	5 SHIPPEN ST	NJ SHWS, NJ HIST HWS, NJ NJEMS	Higher	4938, ESE
370	430 GREGORY AVENUE	430 GREGORY AVE	NJ SHWS, NJ HIST HWS, NJ NJEMS	Lower	4942, ESE
CI371	ADAMO BROTHERS CONST	817 TONELLE AVE	NJ SHWS, NJ HIST HWS, NJ NJEMS	Lower	4957, SW
372	3600 NEW YORK AVE	3600 NEW YORK AVE	NJ SHWS, NJ Release	Higher	4958, ENE
CJ373	9 LINCOLN PLACE	9 LINCOLN PL	NJ SHWS, NJ Release	Lower	4962, ESE
374		3701 BERGENLINE AVEN	NJ SHWS, NJ Release	Higher	4964, ENE
CJ375	7 LINCOLN PLACE	7 LINCOLN PL	NJ SHWS	Lower	4967, ESE
CK376713	PALISADE AVENUE	713 PALISADE AVE	NJ SHWS, NJ Release, NJ VCP, NJ NJEMS	Higher	4990, SSE
377	HOWARD JOHNSON INN	875 PATERSON PLANK R	NJ SHWS, NJ UST, NJ Release	Lower	4990, North
CK378705	PALISADE AVENUE	705 PALISADE AVE	NJ SHWS, NJ Release, NJ VCP, NJ NJEMS	Higher	5003, SSE
379	SECAUCUS TOWN DPW	370 SECAUCUS RD	NJ SHWS, NJ ENG CONTROLS, NJ NJEMS	Lower	5006, WNW
380	56 GRACE STREET	56 GRACE ST	NJ SHWS, NJ Release, NJ VCP, NJ NJEMS	Higher	5007, South
CK381701	PALISADE AVENUE	701 PALISADE AVE	NJ SHWS, NJ Release, NJ VCP, NJ NJEMS	Higher	5010, SSE
382	HESS 30521	3900 KENNEDY BLVD	NJ SHWS	Higher	5036, NE
383	135 POPLAR STREET	135 POPLAR ST	NJ SHWS, NJ Release, NJ NJEMS	Higher	5053, SSW
384	700 PENHORN AVENUE	700 PENHORN AVE	NJ SHWS, NJ HIST HWS, NJ Release, NJ ENG CONTROLS,...	Lower	5055, WSW
385	517 NEW YORK AVENUE	517 NEW YORK AVE	NJ SHWS, NJ Release, NJ NJEMS	Higher	5057, SSE
386	519 38TH STREET	519 38TH ST	NJ SHWS, NJ Release, NJ VCP, NJ NJEMS	Higher	5065, ENE
387	579 LIBERTY AVENUE	579 LIBERTY AVE	NJ SHWS	Lower	5071, SSW
388	3417 HUDSON AVENUE	3417 HUDSON AVE	NJ SHWS, NJ Release	Higher	5076, ENE
389	1519 40TH STREET	1519 40TH ST	NJ SHWS, NJ VCP	Lower	5104, NNE
390	SECAUCUS MUA HENRY S	HENRY ST	NJ SHWS, NJ UST	Lower	5105, West

MAPPED SITES SUMMARY

Target Property Address:
1811 PATERSON PLANK ROAD
, NJ 07047

Click on Map ID to see full detail.

MAP ID	SITE NAME	ADDRESS	DATABASE ACRONYMS	RELATIVE ELEVATION	DIST (ft.) DIRECTION
CL391		324 6TH STREET	NJ SHWS, NJ Release	Higher	5107, SSE
392	30 GRACE STREET	30 GRACE ST	NJ SHWS	Higher	5109, South
CL393	318 6TH STREET	318 6TH ST	NJ SHWS, NJ Release, NJ NJEMS	Higher	5124, SSE
394	323 327 37TH STREET	323 327 37TH ST	NJ SHWS, NJ NJEMS	Higher	5127, ENE
395	AMERICAN SHUFFLEBOAR	210 PATERSON PLANK R	FINDS, NJ SHWS, NJ NJEMS	Higher	5144, South
CM396	COLUMBIAN COURT	514 3RD ST	NJ SHWS, NJ HIST LUST, NJ UST	Higher	5147, South
CM397	513 3RD STREET (519	513 3RD ST	NJ SHWS, NJ UST	Higher	5169, South
CL398	601 PALISADE AVENUE	601 PALISADE AVE	NJ SHWS, NJ Release	Higher	5190, SSE
399	617 GREGORY AVENUE	617 GREGORY AVE	NJ SHWS, NJ Release	Higher	5191, East
400	FISCHER PRINTING COR	214 35TH ST	FINDS, NJ SHWS, NJ ISRA, NJ NJEMS	Higher	5192, ENE
401	3630 JOHN F KENNEDY	3630 KENNEDY BLVD	NJ SHWS	Higher	5208, SSW
402	RESIDENCE OF STROBEC	573 CENTRAL AVE	NJ SHWS, NJ SPILLS	Higher	5210, South
403	537 539 39TH STREET	537 539 39TH ST	NJ SHWS, NJ HIST HWS, NJ UST, NJ NJEMS	Higher	5226, ENE
404		417 4TH ST	NJ SHWS, NJ Release	Higher	5254, South
405	88 90 IRVING STREET	88 90 IRVING ST	NJ SHWS, NJ VCP	Higher	5267, SSW
406	MEND REALTY CORP	900 PENHORN AVE	NJ SHWS, NJ UST, NJ NJEMS	Lower	5269, WSW