


PHASE I ENVIRONMENTAL SITE ASSESSMENT REPORT

FOR THE
COUNTY OF HUDSON

1811 PATERSON PLANK ROAD
BLOCK 27, LOTS 27, 28A & 28B
NORTH BERGEN, HUDSON COUNTY
OUR FILE #0900X004
CASE NO.:

February 2015



Richard G. Arango, P.E., C.M.E.
NJ Lic. No. 38882



Thomas S. Smith, L.S.R.P.
NJ Lic. No. 577371



Prepared By:

Remington, Vernick & Arango Engineers
300 Penhorn Avenue
Secaucus, NJ 07094
(201) 624-2137

Table of Contents

1.0	INTRODUCTION	1
1.1	Purpose	1
1.2	Scope of Services.....	1
1.3	Limitations and Exceptions.....	2
1.4	Special Terms and Conditions.....	2
1.5	User Reliance	2
2.0	PROPERTY DESCRIPTION	3
2.1	Location and Legal Description	3
2.2	Site and Vicinity General Characteristics	3
2.3	Current Use of the Subject Property	3
2.4	Descriptions of Structures, Roads, and Other Improvements on the Subject Property	3
2.5	Current Use of the Adjoining Properties.....	3
3.0	USER PROVIDED INFORMATION.....	5
3.1	Environmental Cleanup Liens.....	5
3.2	Activity and Use Limitations.....	5
3.3	Specialized knowledge or experience of the user (40 CFR 312.28).....	5
3.4	Relationship of the Purchase Price to the Fair Market Value.....	5
3.5	Commonly Known or Reasonably Ascertainable Information	5
3.6	The Degree of Obviousness or the Presence of Contamination.....	6
3.7	Reason for Conducting ESA.....	6
4.0	RECORDS REVIEW	7
4.1	Standard Environmental Record Sources, Federal and State	7
4.2	Previous Reports	8
4.3	Additional Environmental Record Sources.....	8
4.4	Site Physical Setting	8
4.5	Historical Use Information on the Subject Property.....	10
5.0	SITE RECONNAISSANCE.....	16
5.1	Methodology and Limiting Conditions	16
5.2	General Site Setting	16
5.3	Interior and Exterior Observations.....	17
5.4	Off-Site Observations	19
6.0	INTERVIEWS	20
6.1	Overview.....	20
6.2	Interview with Owners, Past Owners, Past Operators and Past Occupants.....	20
6.3	Interview with Local Government Officials	20

6.4	Interviews with Others	20
7.0	FINDINGS AND CONCLUSIONS	21
7.1	Findings and Opinions.....	21
7.2	Additional Investigation.....	21
7.3	Data Gaps.....	21
8.0	ADDITIONAL SERVICES.....	22
8.1	Asbestos Containing Materials.....	22
8.2	Ground Penetrating Radar	22
9.0	REFERENCES	23
10.0	QUALIFICATIONS AND SIGNATURES OF ENVIRONMENTAL PROFESSIONALS.....	24

List of Figures

Figure 1	Subject Property Location Map
Figure 2	Subject Property Layout Map

List of Tables

Table 1	Summary of Subject Property Database Listings Review
---------	--

List of Appendices

Appendix A	Legal Information for the Subject Property
Appendix B	Federal and State Regulatory Database Search
Appendix C	Historical Documentation
Appendix D	Photographs Recorded During the Subject Property Inspection
Appendix E	Information Provided by Other Sources

1.0 INTRODUCTION

1.1 Purpose

Remington, Vernick & Arango Engineers (RVA), on behalf of the County of Hudson, NJ, prepared the following Phase I Environmental Site Assessment report for the existing structure and site located at 1811 Paterson Plank Road (Block 27, Lots 27, 28A & 28B) in the Township of North Bergen, which is under consideration for potential acquisition by Hudson County.

1.2 Scope of Services

The scope of services for this Phase I ESA consisted of the following tasks:

Records Review

- Reviewing property information to confirm the legal description and location of the Subject Property. This information is included in Appendix A.
- Reviewing environmental record sources including federal and state regulatory databases to identify facilities with past or current regulatory enforcement actions within applicable distances of the Subject Property as defined in the ASTM Standard. The regulatory database search report is presented in Appendix B.
- Reviewing physical setting information sources to identify information about the geologic, hydrogeologic, hydrologic, and topographic conditions in the area of the Subject Property. The U.S. Geological Survey (USGS) 7.5-minute topographic map of the area of the Subject Property is shown on Figure 1.
- Reviewing historical record sources to identify past land use activities at the Subject Property and surrounding properties. Historical information obtained during performance of the Phase I ESA investigation is included in Appendix C. Historical reports that were provided to RVA for review are included in Appendix E.

Site Reconnaissance

- Performing a visual inspection of the Subject Property and surrounding properties to identify potential sources of chemical and petroleum contamination such as above-ground storage tanks (ASTs), underground storage tanks (USTs), potential sources of polychlorinated biphenyls (PCBs), chemicals, and hazardous materials. Surficial evidence of potential Recognized Environmental Conditions (RECs) such as distressed vegetation, stained soils, and/or stained paving was also evaluated. Photographs recorded during the site reconnaissance are included in Appendix D.

Interviews

- Interviewing available individuals with knowledge of current or historical use, storage, or disposal of potentially hazardous materials or other environmentally related activities on or adjacent to the Subject Property. User provided information is included in Section 6.

Report Preparation

- Preparing a report that documents the findings, opinions, and conclusions of the Phase I ESA investigation conducted at the Subject Property, and provides the supporting documentation and references for those findings, opinions, and conclusions (the Report).

Additional Scope Items (Non-ASTM Standard)

- RVA performed a visual screening for suspect Asbestos Containing Material (ACM), and a field investigation for underground anomalies using Ground Penetrating Radar (GPR), based on the age of the building on the site.

1.3 Limitations and Exceptions

RVA performed our services in accordance with the following principles, which are an integral part of the ASTM Standard: (i) No environmental site assessment can wholly eliminate uncertainty regarding the potential for RECs in connection with a property. Performance of this Phase I ESA is intended to reduce, but not eliminate, uncertainty regarding the potential for RECs in connection with the Subject Property, and the ASTM Standard recognizes reasonable limits of time and cost; (ii) "all appropriate inquiry" does not mean an exhaustive assessment of a property. RVA performed this Phase I ESA in conformance with the ASTM Standard's principle of identifying a balance between the competing goals of limiting the costs and time demands inherent in performing a Phase I ESA and the reduction of uncertainty about unknown conditions resulting from additional information; (iii) not every property warrants the same level of assessment - the type of property subject to the assessment, the expertise and risk tolerance of the user, and the information developed in the course of the inquiry guided the appropriate level of assessment for this Phase I ESA; and (iv) ESAs must be evaluated based on the reasonableness of judgments made at the time and under the circumstances in which they were made. Subsequent Phase I ESAs should not be considered valid standards to judge the appropriateness of any prior assessment based on hindsight, new information, use of developing technology or analytical techniques, or other factors.

1.4 Special Terms and Conditions

The Phase I ESA includes additional scope items as identified in Section 1.2.

1.5 User Reliance

RVA has prepared this Report at the request of the User for the purpose identified by the User in Section 3.7. Reliance on the information contained in this Report by anyone other than User is permissible only with the prior written authorization to do so from RVA. RVA is not responsible for independent conclusions, opinions, or recommendations made by others or otherwise based on the findings presented in this Report.

2.0 PROPERTY DESCRIPTION

2.1 Location and Legal Description

The Subject Property is located at 1811 Paterson Plank Road, North Bergen, NJ. The Subject Property consists of a vacant lot and is improved with a building that once served as a car wash facility and now serves as a storage warehouse. The remaining portions of the Subject Property are covered with asphalt, concrete and natural vegetation. Vehicular access to the Subject Property is via the entrance on Paterson Plank Road. The Subject Property owner is listed as 1811 PPR, LLC, according to information obtained from the chain of title forwarded from the Hudson County Clerk's Office.

The Subject Property is located on the United States Geological Survey (USGS) 7.5-minute, Weehawken, New Jersey topographic quadrangle map, as shown on Figure 1. A Subject Property Layout Map is shown on Figure 2. The original individual lots of 27, 28A, and 28B appear to have been consolidated to create one lot of a total size of 1.57 acres, denoted as Lot 27.

2.2 Site and Vicinity General Characteristics

The property in question is currently a vacant lot consisting of 1.57 acres, with one one-story structure. At the time of our visual survey, the public utilities such as electricity, water, and natural gas services were still connected, but only the electricity was in use by the building for heating and light needs. Prior to gaining access to the subject property, RVA contacted the legal representation of the site owner for assistance, who assisted and escorted RVA with gaining access to the interior of the subject buildings.

2.3 Current Use of the Subject Property

The subject property is currently serving as a storage area/warehouse for the owner's car wash equipment needs.

2.4 Descriptions of Structures, Roads, and Other Improvements on the Subject Property

The subject building is currently in fair to poor condition. The subject building is a concrete block structure with a foundation consisting of a concrete floor and steel support beams, painted exterior walls and the interior is finished with paint covering the block walls and ceiling drywall. The building was constructed prior to 1976. Access to the interior is through one side door and two large bay garage doors on opposite end walls. The interior of the building contains car wash equipment and machines, and a sectioned-off area with restroom facilities.

2.5 Current Use of the Adjoining Properties

The adjoining property uses are described below:

- North – The Subject Property is bounded to the north by vacant property filled with vegetation.
- East – The Subject Property is bounded to the east by Paterson Plank Road.

- South – The Subject Property is bounded to the south by a lot containing a multi-story building and an asphalt lot.
- West – The Subject Property is bounded to the west by several commercial properties, including a car wash, a temple, an auto body repair shop, a gasoline service station, and smaller commercial buildings.

3.0 USER PROVIDED INFORMATION

The ASTM Standard defines User as the party seeking to use Practice E 1527 to complete a Phase I ESA of the Subject Property (the person commissioning a Phase I Environmental Site Assessment). The ASTM Standard requires the User to provide certain information to the environmental professional. RVA conducted a phone interview with Susan McCurrie of the City Council Office of Hudson County on February 3, 2015, to transfer this information to RVA.

3.1 Environmental Cleanup Liens

RVA representatives asked the User about their knowledge of environmental cleanup liens against the subject property that are filed or recorded under federal, tribal, state or local law.

The User responded, "There are no such liens."

3.2 Activity and Use Limitations

RVA representatives asked the User about their knowledge of activity and use limitations (AULs), such as engineering controls, land use restrictions or institutional controls that are in place on the Subject Property or have that been filed or recorded in a registry under federal, tribal, state or local law.

The User responded, "No limitations".

3.3 Specialized knowledge or experience of the user (40 CFR 312.28)

RVA representatives asked the User of this Phase I ESA if they have any specialized knowledge or experience related to the subject property or nearby properties. For example, are they involved in the same line of business as the current or former occupants of the property or an adjoining property so that they would have specialized knowledge of the chemicals and processes used by this type of business?

The User Responded, "No."

3.4 Relationship of the Purchase Price to the Fair Market Value

RVA representatives asked the User if the purchase price being paid for this property reasonably reflects the fair market value of the property.

The User Responded, "We haven't finalized a price yet. We are waiting for the report."

3.5 Commonly Known or Reasonably Ascertainable Information

RVA representatives asked the User if they were aware of commonly known or reasonably ascertainable information about the Subject Property that would assist the environmental professional in identifying conditions indicative of releases or threatened releases. RVA representatives asked the following questions:

- a) Do you know the past uses of the Subject Property?

The User Responded, "A car wash site."

- b) Do you know of specific chemicals that are present or once were present at the Subject Property?

The User responded, "Unknown."

- c) Do you know of spills or other chemical releases that have taken place at the Subject Property?

The User responded, "No."

- d) Do you know of any environmental cleanups that have taken place at the Subject Property?

The User responded, "No."

3.6 The Degree of Obviousness or the Presence of Contamination

RVA representatives asked the User if, based on User's knowledge and experience related to the Subject Property, there are any obvious indicators that point to the presence or likely presence of contamination at the Subject Property.

The User responded, "Not that we're aware of."

3.7 Reason for Conducting ESA

The User indicated that this Phase I ESA is being performed for due diligence in order for Hudson County to potentially acquire the property.

4.0 RECORDS REVIEW

4.1 Standard Environmental Record Sources, Federal and State

RVA retained Environmental Data Resources Inc. (EDR) to perform an environmental regulatory database search of the general area of the Subject Property, which is presented in Appendix B. In accordance with the search requirements of ASTM E-1527-05 Standard, RVA representatives reviewed the federal and state regulatory agency records listed below to identify the use, generation, storage, treatment or disposal of hazardous substances or petroleum products, or release incidents of such materials that might impact the Subject Property. A summary of significant listings (Subject Property and adjacent properties with the potential to impact the Subject Property) presented in the environmental regulatory database report is presented in Table 1. The following is a listing of databases reviewed during the Phase I ESA.

Federal ASTM Standard Databases

Database	Approximate Minimum Search Distance
Federal NPL (National Priorities List)	1.0 mile
Federal delisted NPL site list	0.5 mile
Federal Comprehensive Environmental Response, Compensation and Liability Information System (CERCLIS) site list	0.5 mile
Federal CERCLIS-No Further Remedial Action Planned (NFRAP) site list	0.5 mile
Federal Resource Conservation and Recovery Act (RCRA) CORRACTS (Corrective Action Report) facilities list	1.0 mile
Federal RCRA non-CORRACTS Treatment Storage and Disposal (TSD) facilities list	0.5 mile
Federal RCRA Generators list	0.25 mile
Federal Institutional Control/Engineering Control Registries	0.5 mile
Federal Emergency Response Notification System (ERNS) list	Subject Property

State and Tribal ASTM Standard Databases

Database	Approximate Minimum Search Distance
State and tribal hazardous waste sites identified for investigation or remediation: NPL – equivalent sites	1.0 mile
State and tribal hazardous waste sites identified for investigation or remediation: CERCLIS – equivalent sites	0.5 mile
State and tribal landfill and/or solid waste disposal site list	0.5 mile
State and tribal leaking storage tank lists	0.5 mile
State and tribal registered storage tank lists	0.25 mile
State and tribal Institutional Control/Engineering Control Registries	0.5 mile
State and tribal voluntary cleanup sites	0.5 mile
State and tribal Brownfield sites	0.5 mile

4.1.1 Subject Property Database Listing

The Subject Property is not listed under any of the database categories.

4.1.2 Off-Site Properties Database Listings

Several off-site properties were included in the database listings reported in the EDR. The surrounding area is heavily industrialized with numerous sites identified in the EDR report, however based on the locations of these sites, the local topography, and observations made at the subject property there is no evidence of impact at the subject property from other sites in the vicinity.

4.2 Previous Reports

RVA was supplied with the following historical environmental reports, a copy of which is provided in Appendix E:

- Short Form Phase I Environmental Site Assessment, dated December 3, 2010 by Eikon Planning and Design, LLC

4.3 Additional Environmental Record Sources

RVA submitted an Open Public Records Act (OPRA) request with the NJDEP, the North Bergen Fire and Construction Code offices, the Hudson County Regional Health Commission, and the USEPA. As of the writing of this report, a response has not been received from the NJDEP.

4.4 Site Physical Setting

4.4.1 Sources Reviewed

The following sources were reviewed to obtain information on the physical setting of the Subject Property area:

- USGS, Weehawken, New Jersey 7.5 Minute Topographic Quadrangle Map, 1995;

- New Jersey Department of Environmental Protection, Internet Resource NJ-GeoWeb, Geology Profile;
- New Jersey Geological Survey, Physiographic Provinces of New Jersey, 2006;
- Topographic Maps and Aerial Photographs provided by EDR (further referenced below); and,
- EDR, The EDR Radius Map™ with Geocheck®;

4.4.2 General Topographic Setting of the Area

The Subject Property is located in the southern section of the Township of North Bergen, very close to North Bergen's boundary with the City of Union. The site is generally flat on the southeastern half and depicted by the Weehawken USGS 7.5 Minute Quadrangle to be located at approximately elevation 135 (NGVD 1929), with the northwestern half very sloped to the west and having a western boundary located at approximately elevation 50 (NGVD 1929).

According to the USDA Natural Resource Conservation Service, Web Soil Survey, the major soil component on the Subject Property consists of Urban Land (UR); Parent material: Surface covered by pavement, concrete, buildings, and other structures underlain by disturbed and natural soil material. Urban Land soils make up areas that have been extensively altered by man through excavating, filling, or grading of the soil. Buildings, roads, parking lots and other man-made features typically cover these areas. Permeability of Urban Land soils is moderately rapid or moderate in the surface layer and subsoil; and slow or moderately slow in the substratum. Available water capacity is moderate.

4.4.3 Surface Water and Hydrologic Setting

The Subject Property does not contain any natural waterbodies (ponds/streams/swales). Based on the area topography, the ground water would likely travel towards the west to the Penhorn Creek. However, actual ground water conditions may vary, and local, seasonal and tidal fluctuations may occur. The Penhorn Creek discharges to the Hackensack River.

A review of the United States Geological Survey (USGS) 7.5 minute series topographic quadrangle of Weehawken, NJ, dated 1995, was performed to observe for evidence of manmade structures, fill areas, and natural features that may have an adverse affect to the environmental condition of the subject property. The review of the Weehawken, NJ topographic quadrangle did not reveal evidence of significant environmental concern in the immediate area of the subject property regarding topographic features.

The topography of the site appears to be at level grade with adjacent properties. According to the Weehawken, NJ topographic quadrangle, the subject property grade is approximately 135 feet above mean sea level. Slope and surface drainage in the site vicinity are to the west towards the Penhorn Creek, which is located approximately 0.10 mile to the west. The review of the Weehawken, NJ topographic quadrangle revealed the subject property is located in a highly developed area of North Bergen, NJ.

Figure 1 shows the location of the subject property.

4.4.4 Underlying Formation

The subject area falls within the New Jersey Piedmont Physiographic Province. The Piedmont Physiographic Province consists mainly underlain by slightly folded and faulted sedimentary rocks of Triassic and Jurassic age (40 to 140 million years old) and igneous rock of Jurassic age. In the Trenton and Jersey City areas, along the southern margin of the province, there are small bands of highly metamorphosed rocks ranging from Middle Proterozoic to Cambrian that are also included.

4.4.5 Ground Water

According to observations of the local topography made at the time of the property visit and review of the Weehawken, NJ topographic quadrangle, surface drainage and topographic patterns in the vicinity of the subject property suggests that the direction of surface water run-off and groundwater flow is likely to be towards the west to the Penhorn Creek.

4.4.6 Migratory Pathways

The physical characteristics of the subject property and surrounding area often indicate migratory pathways through which contaminants are likely to enter onto, or exit from, the subject property. The majority of storm water run-off in the area including the subject property is expected to enter the storm water inlets located on the subject property and along the surrounding streets and discharge to the Penhorn Creek located approximately 0.10 mile to the west of the subject property. The remaining storm water run-off in the area including the subject property is also expected to infiltrate the pervious grass surfaces and subsurface soils, and recharge the underlying water table.

It must be noted the precise flow direction can only be determined through the installation of groundwater monitoring wells. Actual groundwater flow directions can be influenced by such factors as, underground structures, seasonal fluctuations, daily fluctuations and domestic and/or production wells.

4.5 Historical Use Information on the Subject Property

4.5.1 Subject Property Historical Use Summary

The subject property is currently serving as a storage area/warehouse for the owner's car wash equipment needs. According to information obtained from the EDR package and the Eikon Short Form Environmental Site Assessment, before the current storage use of the site, the Subject Property was used as an active car wash facility. Prior to the start of the car wash facility in approximately 1973, the site was used for residential dwellings with outbuildings since Pre-1900.

4.5.2 Standard Historical Records

4.5.2.1 Aerial Photographs Review

RVA representatives obtained historical aerial photographs from EDR for the years 1931, 1954, 1966, 1975, 1985, 1995, 2006, 2008, 2009, 2010, and 2011. Historical aerial photographs are provided in Appendix C. The following discussion summarizes observations from the review of aerial photographs.

- In the 2011 aerial photograph, the site is generally unchanged from its current condition. The single one-story structure occupies roughly 10% of the property and natural vegetation covers the western 60% of the property. Surrounding properties are also unchanged from their current condition. There are residential structures to the northeast of the site, commercial buildings to the south and west and vacant vegetated land to the north.
- The 2010 aerial photograph shows the site generally unchanged from the 2011 photograph.
- The 2009 aerial photograph shows the site generally unchanged from the 2011 and 2010 photographs.
- The 2008 aerial photograph shows the site generally unchanged from the 2010 and 2009 photographs.
- The 2006 aerial photograph shows the site generally unchanged from the 2009 and 2008 photographs.
- The two 1995 aerial photographs show the site generally unchanged from the 2006 photograph, although, the photographs are too blurry and too dark to fully evaluate.
- The 1985 aerial photograph shows the site generally unchanged from the 1995 photographs.
- The 1975 aerial photograph shows the site generally unchanged from the 1985 photograph.
- The 1966 aerial photograph shows a drastic change to the site from the 1975 photograph, with no central one-story structure but rather several smaller structures situated closer to Paterson Plank Road. The photograph is too blurry to fully evaluate, but the structures appear to be residential dwellings and the site is more vegetated than in the 1975 photograph.
- The 1954 aerial photograph shows the site generally unchanged from the 1966 photograph, although, the photograph is too blurry to fully evaluate.
- The 1931 aerial photograph shows the site generally unchanged from the 1954 photograph, although, the photograph is much too blurry to fully evaluate.

4.5.2.2 Sanborn© Fire Insurance Map Review

RVA representatives requested historical Sanborn© Fire Insurance Maps from EDR. EDR provided Sanborn© Fire Insurance Maps for the site area for the years 1910, 1936, 1979, 1988, 1991, 1994, 1995, 1999, 2001, 2002, 2003, 2005, and 2006. Copies of the maps are provided in Appendix C.

4.5.2.3 Property Tax Files

RVA obtained available tax records for the Subject Property from the Hudson County Clerk's Office website as well as from the EDR report package. A copy is provided in Appendix A. The tax records included information regarding the parcel size, block and lot number, property transfer information, and owner as described in other sections of this report. According to the property detail report obtained from

the Hudson County Clerk's Office website, the Subject Property is owned by 1811 PPR LLC and located at Block 27, Lot 27 and zoned as Class: 4A - Commercial.

4.5.2.4 Recorded Land Title Records/Environmental Lien Search

RVA obtained available chain of title records for the Subject Property from EDR. A copy is provided in Appendix B. The Subject Property consists of one consolidated lot which was originally comprised of three individual residential lots (Lots 27, 28A, and 28B). No environmental liens were found for the Subject Property. The title records for each lot are as follows.

Block 27, Lot 27

Name of Subject Property Owner	From	To
1811 PPR, LLC	01/13/2011	present
Rafi Yacoubian	09/17/2003	01/13/2011
Scired Enterprises, Inc.	07/10/1969	01/17/2003
Daniel C McGuire, Inc.	07/09/1963	07/10/1969
Oscar Schenk, c/o William O. Henrichs (portion of property)	Pre-1940	11/12/1963
Oscar Schenk, c/o William O. Henrichs (portion of property)	Pre-1940	07/09/1963

Block 27, Lot 28A

Name of Subject Property Owner	From	To
1811 PPR, LLC	01/13/2011	present
Rafi Yacoubian	09/17/2003	01/13/2011
Scired Enterprises, Inc.	07/01/1969	01/17/2003
Frank Lee	10/07/1968	07/01/1969
Blanche Lee & Louis J. Lee	04/11/1962	10/07/1968
Frederick Schaab & Jacob Schaab	Pre-1940	04/11/1962

Block 27, Lot 28B

Name of Subject Property Owner	From	To
1811 PPR, LLC	01/13/2011	present
Rafi Yacoubian	09/17/2003	01/13/2011
Scired Enterprises, Inc.	09/25/1969	09/17/2003
Lillian C. Ackaway & Richard Joseph Ackaway; John Jacob Schaab & Minnie Schaab	01/09/1968	09/25/1969
Frederick Schaab & Jacob Schaab	Pre-1940	01/09/1968

4.5.2.5 Historical Topographic Map Review

RVA representatives obtained historical topographic maps from EDR for the years 1900, 1903, 1905, 1940, 1947, 1955, 1967, 1981, and 1995. Historical topographic maps are provided in Appendix C. The following discussion summarizes observations from the review of the topographic maps.

- 1900: Based on the scale of the topographic map (1:125000), details of the Subject Property could not be identified. However, the Subject Property and surrounding areas are located on a grid patterned street system, with the exceptions of Paterson Plank Road and Kennedy Boulevard.
- 1903: This map is at a scale of 1:62500. The subject property remains unchanged and the region but the beach area shifts due to natural oceanic erosion common with barrier islands.
- 1905: This map is at a scale of 1:125000. The subject property remains unchanged but the beach area shifts due to natural oceanic erosion common with barrier islands.
- 1940: This map is at a scale of 1:31680. The subject property remains unchanged but the beach area shifts due to natural oceanic erosion common with barrier islands.
- 1947: This map is at a scale of 1:25000. The subject property remains unchanged but the beach area shifts due to natural oceanic erosion common with barrier islands.
- 1955: This map is at a scale of 1:24000. The subject property remains unchanged and the nearby beach area continues to experience natural oceanic erosion.
- 1967: This map is at a scale of 1:24000. The subject property remains unchanged but the beach area shifts due to natural oceanic erosion common with barrier islands.
- 1981: This map was photorevised from the 1967 topographic map with a map scale of 1:24000.
- 1995: This map is at a scale of 1:24000. The subject property remains unchanged but the beach area shifts due to natural oceanic erosion common with barrier islands.

4.5.2.6 Local Street Directories

RVA representatives obtained local street directories from EDR for the years 1973 through 2013. Copies of local street directories obtained from EDR are provided in Appendix C. The following discussion summarizes observations from the review of the Local Street Directories.

The Subject Property address was listed in the following years:

- 2003: 1815 Paterson Plank Rd: Paterson Plank Road Car Wash
- 1999: 1815 Paterson Plank Rd: Paterson Plank Road Car Wash
- 1995: 1815 Paterson Plank Rd: Paterson Plank Road Car Wash
- 1992: 1815 Paterson Plank Rd: Paterson Plank Road Car Wash
- 1988: 1815 Paterson Plank Rd: Paterson Plank Road Car Wash
- 1983: 1815 Paterson Plank Rd: Paterson Plank Road Car Wash
- 1978: 1815 Paterson Plank Rd: Paterson Plank Road Car Wash
- 1973: 1815 Paterson Plank Rd: Paterson Plank Road Car Wash

Adjacent property listings on Paterson Plank Road:

- 1973:
 - 1717 Paterson Plank Road: Nanasi Co Inc, Record-O-Fone
 - 2014 Paterson Plank Road: Christiansen, H
- 1978:
 - 1717 Paterson Plank Road: Metal Films, Pres-Sure Stik Co
 - 2200 Paterson Plank Road: Apartments – Able Carpet Care, Mixed Tenants
- 1983:
 - 1717 Paterson Plank Road: High Vacuum Technology, Horn A C Inc, Metal Film Co, Metal Films, Pres-Sure Stik Co, Skandals Inc
 - 2200 Paterson Plank Road: Apartments (Mixed Tenants)
- 1988:
 - 1800 Paterson Plank Road: Petrillo V & Son Inc Contractors
 - 1906 Paterson Plank Road: Leone, Vincent
- 1992:
 - 1800 Paterson Plank Road: Petrillo V & Son Inc Contractors
 - 1909 Paterson Plank Road: Mecca, Ray
- 1995:
 - 1800 Paterson Plank Road: V Petrillo & Son Inc
 - 2604 Paterson Plank Road: IDS Alarms
- 1999:
 - 1717 Paterson Plank Road: Allison Che Fashion, Apparel Production Inc, CMT Enterprises Inc, Express Freight Warehousing, Niki Originals, Zum Zum Fashions
 - 1906 Paterson Plank Road: McIlveen, Brenda; Cortez, C; Bibera, Imelda; Febles, M; Cabrera, Mabel; Turner, Phyllis; Tadrous, Pilar; Mecca, Raymond; Orlando, S; Roman, William
- 2003:
 - 1717 Paterson Plank Road: Occupant Unknown
 - 1906 Paterson Plank Road: Vega, Aurelio; Velazquez, Dennisse; McIlveen, Donald; Grullon, Jose; Grijalva, Kharen; Cabrera, Mabel; Gumb, Martin; Turner, Phyllis; Tadrous, Safwat; Khaboor, Syed; Hernandez, Victor; Febles, Zunilda
- 2008:
 - 1700 Paterson Plank Road: Hydro Electric Lift Inc, Ram Computer
 - 1906 Paterson Plank Road: Cabral, Celinez; Aduna, Gloria; Turner, Harold; Santos, Isabel; Spoon, Rocco; Khaboor, Syed; Santana, Tirso
- 2013:
 - 1700 Paterson Plank Road: Hydro Electric Lift Inc, Paramount Vending
 - 1906 Paterson Plank Road: Mojena, Ariel; Carboo, Elma; Turner, Harold; Rolando, J; Laporte, Robert; Khaboor, Syed

4.5.2.7 Building Department Records

RVA submitted a records request to North Bergen Township, and a response was received on February 9, 2015, indicating no record of reported environmental activity on the site.

4.5.2.8 Zoning and Land Use Records

RVA obtained available tax records for the Subject Property from the Hudson County Clerk's Office website. A copy is provided in Appendix A. The tax records included information regarding the zoning for the Subject Property. According to the tax records, the Subject Property is zoned Class: 4A - Commercial.

4.5.2.9 Other Historical Records

RVA submitted an Open Public Records Act (OPRA) request to the NJDEP. As of the writing of this report, a response has not been received from the NJDEP.

5.0 SITE RECONNAISSANCE

An RVA representative performed a visual assessment of the Subject Property to identify potential sources of chemical and petroleum contamination. The RVA representative assessed surficial evidence of potential impacts such as waste or refuse dumping, distressed vegetation, stained soils, and/or stained paving. Photographs recorded during the site assessment are presented in Appendix D.

5.1 Methodology and Limiting Conditions

Elizabeth Wilson, EIT of RVA performed the Subject Property reconnaissance of the Subject Property on February 13, 2015. The owner provided escort and access to the Subject Property. The weather was clear and cold. Some areas of the ground surface of the Subject Property were covered with a light covering of snow which limited observations in some areas.

5.2 General Site Setting

The Subject Property is located in an area developed with commercial, industrial and residential properties. Adjacent properties to the south are developed primarily for commercial and industrial use and adjacent properties to the east and north consist primarily of residential buildings. The Subject Property and surrounding area is fairly flat in the north, east, and south directions with a significantly steep slope to the west of the site.

5.2.1 Current Use of the Subject Property

The Subject Property no longer serves as a functioning car wash but instead as a storage warehouse for equipment and materials owned by the property owner for other car wash sites.

5.2.2 Past Use of the Subject Property

According to information obtained from the EDR package, before the current storage use of the site, the Subject Property was used as an active car wash facility. Prior to the start of the car wash facility in approximately 1973, the site was used for residential dwellings with outbuildings since Pre-1900.

5.2.3 General Description of Structures

The single one-story subject building is currently in fair to poor condition. The subject building is a concrete block structure with a foundation consisting of a concrete floor, painted exterior walls and the interior is finished with paint covering the block walls and ceiling drywall. Due to the fact that the building was constructed prior to 1976, ACM is presumed to be present, although not observed during the Subject Property visit. Access to the interior is through one side door and two large bay garage doors on opposite walls. The interior of the building contains car wash equipment and machines, and a sectioned-off area with restroom features.

5.2.4 Roads

Vehicular access to the Subject Property is via the entrance on Paterson Plank Road.

5.2.5 Potable Water Supply

Water is provided to the Subject Property by the United Water Company. According to the property owner, there are no on-site potable water wells on the Subject Property.

5.2.6 Sewage Disposal System

Sanitary sewer service is provided to the Subject Property by the North Bergen Engineer, according to the Short Form Environmental Site Assessment from 2010. This report also indicates that the original tie-in date of sewer service was not confirmed and no obvious evidence of a septic system was noted.

5.3 Interior and Exterior Observations

RVA identified current or past uses likely to involve the use, treatment, storage, disposal or generation of hazardous substances or petroleum products, to the extent they were visually and/or physically observed during the Subject Property visit or identified from the interviews or the records review. The substances and approximate quantities, types of containers (if any) and storage conditions are discussed in the following subsections.

5.3.1 Storage Tanks

5.3.1.1 Underground Storage Tanks (USTs)

RVA did not observe any indication of present or past underground storage tanks at the Subject Property during the site visit.

5.3.1.2 Aboveground Storage Tanks (ASTs)

RVA did not observe any indication of present or past above-ground storage tanks at the Subject Property during the site visit.

5.3.2 Odors

RVA did not note any odors of concern during the Subject Property visit.

5.3.3 Pools of Liquid

RVA did not observe any pools of liquid during the Subject Property visit that should pose an environmental concern.

5.3.4 Drums, Hazardous Substance and Petroleum Product Containers

RVA observed two drums of detergent/cleaner stored inside the building during the Subject Property visit. Based on the content of the drums however, these containers identified should not pose an environmental concern.

5.3.5 Heating/Cooling

Heating and air conditioning is provided by an owner-installed system inside the building and attached to the ceiling solely for keeping the stored equipment at equilibrium.

5.3.6 Stains or Corrosion

RVA did not observe any staining of the concrete floor and walls inside the building during the Subject Property visit. All pipes within the building appear to be in good shape with no corrosion present

5.3.7 Drains and Sumps

RVA observed floor drains within the one-story structure that do not appear to be presently used. These drains may have been used while the car wash facility was active and should be investigated further to eliminate any environmental concern.

5.3.8 Pits, Ponds, or Lagoons

No evidence of pits, ponds or lagoons of environmental concern was observed on the Subject Property.

5.3.9 Stained Soil or Pavement

RVA did not observe any staining of the asphalt or soil areas outside the building during the Subject Property visit.

5.3.10 Stressed Vegetation

RVA did not observe stressed vegetation during the Subject Property visit.

5.3.11 Solid Waste Disposal

Per the owner, the Subject Property serves only as a warehouse as therefore wastes are not generated on site. The Subject Property does contain a single garbage can inside the sole building for solid municipal wastes, but these wastes are removed from the site by the owner as needed. RVA did not observe any additional solid waste disposal facilities during the Subject Property visit.

5.3.12 Waste Water

Wastewater generated currently from the Subject Property includes sanitary waste water from the Subject Property restrooms. In the past, historical wastewater generated included waste water from car wash activities and the site around the waste water collection drains should be investigated further to eliminate any environmental concern.

5.3.13 Wells

According to the owner and available records, there are no on-site potable water wells on the Subject Property.

5.3.14 Septic Systems

According to the Short Form Environmental Site Assessment from 2010, the original tie-in date of sewer service was not confirmed and no obvious evidence of a septic system was noted.

5.3.15 Other Interior and Exterior Observations

RVA inspected limited portions of the interior and the exterior of the Subject Property buildings for potential lead based paint. Given the date of building construction (prior to 1976) on the Subject Property, it is likely that LBP could be present on the indoor and outdoor painted surfaces. As of the writing of this report, samples have not been collected for analysis but can be done upon request. RVA did not observe other adverse environmental conditions at the accessible interior or exterior areas of the Subject Property.

5.4 Off-Site Observations

The following two sections discuss the off-site observations, to the extent that the current uses of the adjoining properties were observable during the Subject Property reconnaissance.

5.4.1 Adjoining Properties

Several off-site properties were included in the database listings reported in the EDR. None of the other listings appear to represent an environmental concern to the Subject Property.

5.4.2 Other Surrounding Properties

During the Subject Property visit, there were no conditions observed on other surrounding properties that were likely to indicate an REC for the Subject Property.

6.0 INTERVIEWS

6.1 Overview

The purpose of interviews with past and present owners and occupants is to obtain information to assist in identifying any RECs in connection with the Subject Property. Information obtained through these interviews is discussed in relevant sections of this Report.

6.2 Interview with Owners, Past Owners, Past Operators and Past Occupants

RVA conducted an interview with the current Co-Owner, Ms. Renata Rak, of 18811 PPR, LLC on February 18, 2015. According to the Co-Owner, there have been no known environmental concerns with the Subject Property as noted in a previous Environmental Assessment that was done in 2010. The current building was in its current condition at the time of the property sale and no improvements to the structure were made since that time. Ms. Rak also stated that no chemicals are currently stored there, just large equipment, as corroborated by RVA's 2015 site visit.

6.3 Interview with Local Government Officials

RVA submitted a request to the Township of North Bergen for available records for the Subject Property. Documentation was received from Ms. Erin Barillas, RMC, Township Clerk for the Township of North Bergen stating their offices had no record of reported environmental activity for the Subject Property. An additional interview was not held with any local government officials regarding the Site.

6.4 Interviews with Others

No other interviews were conducted as a part of this assessment.

7.0 FINDINGS AND CONCLUSIONS

This section identifies the known or suspect RECs, historical RECs, and de minimis conditions identified during the assessment.

7.1 Findings and Opinions

7.1.1 Recognized Environmental Conditions

This assessment has revealed the following RECs in connection with the Subject Property.

- The floor trench in the former car wash was previously identified as an REC. Additional investigation may be warranted to confirm that this drain feature discharges to the sanitary or combined sewer system. If the building is to be demolished then this investigation is not necessary.
- There is a potential for underground heating oil tanks associated with historic residential dwellings on the subject site. These will be evaluated by additional investigation detailed in Section 8.0.

7.1.2 Historical Recognized Environmental Conditions

An HREC is an environmental condition which, in the past, would have been considered an REC, but which may or may not be considered an REC currently. RVA's rationale for considering these environmental conditions as HRECs is based solely on the information stated herein. Designation as an HREC however, does not preclude the potential for the condition to affect the Subject Property. RVA did not identify any HRECs at the Subject Property.

7.1.3 De Minimis Conditions

De minimis conditions are not recognized environmental conditions. De minimis conditions generally do not present a threat to human health or the environment and generally would not be the subject of an enforcement action if brought to the attention of appropriate governmental agencies. No de minimis conditions were identified.

7.2 Additional Investigation

Additional investigation tasks in Section 8.0 have been identified to evaluate potential for ACM within the building and subsurface structures and/or heating oil tanks related to former structures on the property.

7.3 Data Gaps

A Data Failure occurs when all of the standard historical sources that are reasonably ascertainable and likely to be useful have been reviewed and yet the objectives have not been met. Some Data Failures may comprise Data Gaps. A Data Gap is defined as the lack of or inability to obtain information required by the ASTM Standard despite good faith efforts by the EP to gather such information. A significant data gap occurs when a data gap impacts the ability of the EP to identify RECs. No data gaps have been identified. Additional data will be collected subsequent to this report to assess LBP, ACM, and a subsurface geophysical scan will be conducted.

8.0 ADDITIONAL SERVICES

The County of Hudson has requested RVA to provide services in addition to those specified in the ASTM Standard. These additional services include:

- A visual screening for suspect ACM, including the collection and laboratory analysis of representative bulk samples of suspect friable and any damaged non-friable materials; and
- Ground-penetrating radar to determine underground anomalies.

The scopes of these evaluations are provided in the following sections.

8.1 Asbestos Containing Materials

In accordance with regulations adopted by the Federal Occupational Safety and Health Administration (OSHA), surfacing material (including sprayed material and trowelled on acoustical plaster, fireproofing, etc.), thermal system insulation, and flooring materials (vinyl and asphalt) used in buildings constructed no later than 1980 are presumed to contain potential asbestos-containing materials (ACMs), unless testing proves otherwise. After 1980, the aforementioned materials are not presumed to be ACMs. However, certain types of products including, but not limited to, acoustical ceiling tile, vinyl floor tile, drywall, and roofing materials could potentially still contain ACMs. Although the ACMs may be bound, asbestos in some materials (e.g., floor tiles) may be released through cutting, chipping or breaking. Based on the original date of construction of the site building (prior to 1976), ACMs may have been used during construction of the buildings.

During the Subject Property visit on February 13, 2015, ACM-licensed Marco Carulli, PA License No. 015342, collected two bulk samples of potential ACM from 12" by 12" floor tile for analysis. As of the writing of this report, laboratory results have not yet been received. Results will be forwarded once obtained by RVA.

8.2 Ground Penetrating Radar

As a good management practice, RVA is slated to perform a Geophysical Investigation in the form of a GPR survey at the Subject Property, as requested by the County of Hudson. While there is no indication of any former buried tanks on the Subject Property, the investigation will focus in the area of the current structural footprint as well as the areas of the former residential structures on the site. The work is scheduled to be performed February 25 and 26, 2015, and a follow-up addendum will be provided with the results.

9.0 REFERENCES

The Report's author annotated the reference sources relied upon in preparing the Phase I ESA in the relevant sections of this Report.

10.0 QUALIFICATIONS AND SIGNATURES OF ENVIRONMENTAL PROFESSIONALS

Elizabeth Wilson, EIT, conducted the Subject Property visit and prepared this Report and Thomas Smith, LSRP, served as the Quality Assurance/Quality Control (QA/QC) reviewer of the Report.

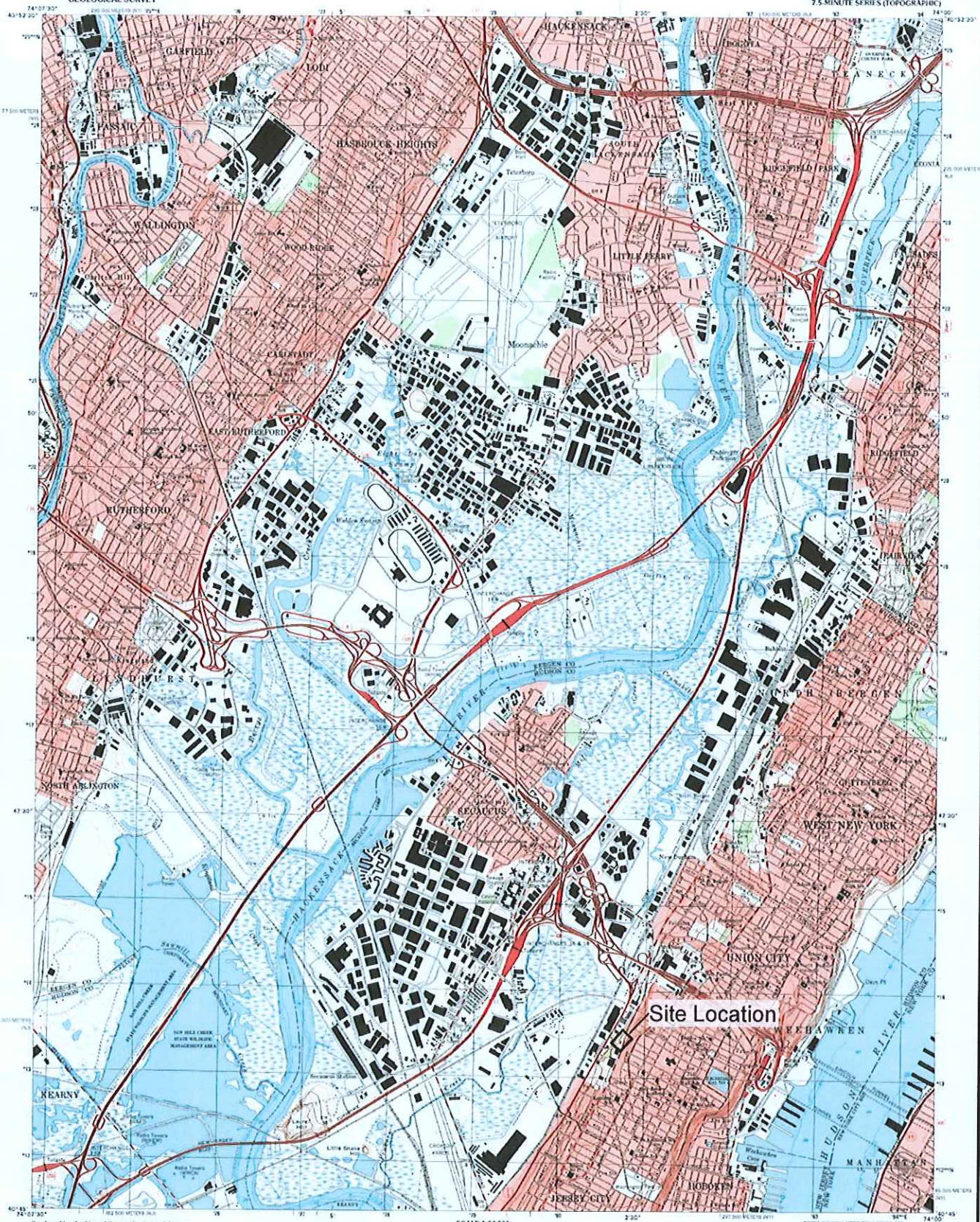
"We declare that, to the best of our professional knowledge and belief, we meet the definition of Environmental Professional as defined in Section 312.10 of 40 CFR Part 312.

We have the specific qualifications based on education, training, and experience to assess a property of the nature, history, and setting of the Subject Property. We have developed and performed the all appropriate inquiries in conformance with the standards and practices set forth in 40 CFR Part 312."



Thomas S. Smith, L.S.R.P.
NJ Lic. No. 577371

FIGURE 1



Produced by the United States Geological Survey
Topographic map of 1905. Planimetry derived from imagery
taken 1990. Survey control of 1980. Data compiled from
1905 charts, 1915, 1916, 1917, 1918, 1919, 1920, 1921, 1922,
1923, 1924, 1925, 1926, 1927, 1928, 1929, 1930, 1931,
1932, 1933, 1934, 1935, 1936, 1937, 1938, 1939, 1940,
1941, 1942, 1943, 1944, 1945, 1946, 1947, 1948, 1949,
1950, 1951, 1952, 1953, 1954, 1955, 1956, 1957, 1958,
1959, 1960, 1961, 1962, 1963, 1964, 1965, 1966, 1967,
1968, 1969, 1970, 1971, 1972, 1973, 1974, 1975, 1976,
1977, 1978, 1979, 1980, 1981, 1982, 1983, 1984, 1985,
1986, 1987, 1988, 1989, 1990, 1991, 1992, 1993, 1994,
1995, 1996, 1997, 1998, 1999, 2000, 2001, 2002, 2003,
2004, 2005, 2006, 2007, 2008, 2009, 2010, 2011, 2012,
2013, 2014, 2015, 2016, 2017, 2018, 2019, 2020, 2021,
2022, 2023, 2024, 2025, 2026, 2027, 2028, 2029, 2030,
2031, 2032, 2033, 2034, 2035, 2036, 2037, 2038, 2039,
2040, 2041, 2042, 2043, 2044, 2045, 2046, 2047, 2048,
2049, 2050, 2051, 2052, 2053, 2054, 2055, 2056, 2057,
2058, 2059, 2060, 2061, 2062, 2063, 2064, 2065, 2066,
2067, 2068, 2069, 2070, 2071, 2072, 2073, 2074, 2075,
2076, 2077, 2078, 2079, 2080, 2081, 2082, 2083, 2084,
2085, 2086, 2087, 2088, 2089, 2090, 2091, 2092, 2093,
2094, 2095, 2096, 2097, 2098, 2099, 2100, 2101, 2102,
2103, 2104, 2105, 2106, 2107, 2108, 2109, 2110, 2111,
2112, 2113, 2114, 2115, 2116, 2117, 2118, 2119, 2120,
2121, 2122, 2123, 2124, 2125, 2126, 2127, 2128, 2129,
2130, 2131, 2132, 2133, 2134, 2135, 2136, 2137, 2138,
2139, 2140, 2141, 2142, 2143, 2144, 2145, 2146, 2147,
2148, 2149, 2150, 2151, 2152, 2153, 2154, 2155, 2156,
2157, 2158, 2159, 2160, 2161, 2162, 2163, 2164, 2165,
2166, 2167, 2168, 2169, 2170, 2171, 2172, 2173, 2174,
2175, 2176, 2177, 2178, 2179, 2180, 2181, 2182, 2183,
2184, 2185, 2186, 2187, 2188, 2189, 2190, 2191, 2192,
2193, 2194, 2195, 2196, 2197, 2198, 2199, 2200, 2201,
2202, 2203, 2204, 2205, 2206, 2207, 2208, 2209, 2210,
2211, 2212, 2213, 2214, 2215, 2216, 2217, 2218, 2219,
2220, 2221, 2222, 2223, 2224, 2225, 2226, 2227, 2228,
2229, 2230, 2231, 2232, 2233, 2234, 2235, 2236, 2237,
2238, 2239, 2240, 2241, 2242, 2243, 2244, 2245, 2246,
2247, 2248, 2249, 2250, 2251, 2252, 2253, 2254, 2255,
2256, 2257, 2258, 2259, 2260, 2261, 2262, 2263, 2264,
2265, 2266, 2267, 2268, 2269, 2270, 2271, 2272, 2273,
2274, 2275, 2276, 2277, 2278, 2279, 2280, 2281, 2282,
2283, 2284, 2285, 2286, 2287, 2288, 2289, 2290, 2291,
2292, 2293, 2294, 2295, 2296, 2297, 2298, 2299, 2300,
2301, 2302, 2303, 2304, 2305, 2306, 2307, 2308, 2309,
2310, 2311, 2312, 2313, 2314, 2315, 2316, 2317, 2318,
2319, 2320, 2321, 2322, 2323, 2324, 2325, 2326, 2327,
2328, 2329, 2330, 2331, 2332, 2333, 2334, 2335, 2336,
2337, 2338, 2339, 2340, 2341, 2342, 2343, 2344, 2345,
2346, 2347, 2348, 2349, 2350, 2351, 2352, 2353, 2354,
2355, 2356, 2357, 2358, 2359, 2360, 2361, 2362, 2363,
2364, 2365, 2366, 2367, 2368, 2369, 2370, 2371, 2372,
2373, 2374, 2375, 2376, 2377, 2378, 2379, 2380, 2381,
2382, 2383, 2384, 2385, 2386, 2387, 2388, 2389, 2390,
2391, 2392, 2393, 2394, 2395, 2396, 2397, 2398, 2399,
2400, 2401, 2402, 2403, 2404, 2405, 2406, 2407, 2408,
2409, 2410, 2411, 2412, 2413, 2414, 2415, 2416, 2417,
2418, 2419, 2420, 2421, 2422, 2423, 2424, 2425, 2426,
2427, 2428, 2429, 2430, 2431, 2432, 2433, 2434, 2435,
2436, 2437, 2438, 2439, 2440, 2441, 2442, 2443, 2444,
2445, 2446, 2447, 2448, 2449, 2450, 2451, 2452, 2453,
2454, 2455, 2456, 2457, 2458, 2459, 2460, 2461, 2462,
2463, 2464, 2465, 2466, 2467, 2468, 2469, 2470, 2471,
2472, 2473, 2474, 2475, 2476, 2477, 2478, 2479, 2480,
2481, 2482, 2483, 2484, 2485, 2486, 2487, 2488, 2489,
2490, 2491, 2492, 2493, 2494, 2495, 2496, 2497, 2498,
2499, 2500, 2501, 2502, 2503, 2504, 2505, 2506, 2507,
2508, 2509, 2510, 2511, 2512, 2513, 2514, 2515, 2516,
2517, 2518, 2519, 2520, 2521, 2522, 2523, 2524, 2525,
2526, 2527, 2528, 2529, 2530, 2531, 2532, 2533, 2534,
2535, 2536, 2537, 2538, 2539, 2540, 2541, 2542, 2543,
2544, 2545, 2546, 2547, 2548, 2549, 2550, 2551, 2552,
2553, 2554, 2555, 2556, 2557, 2558, 2559, 2560, 2561,
2562, 2563, 2564, 2565, 2566, 2567, 2568, 2569, 2570,
2571, 2572, 2573, 2574, 2575, 2576, 2577, 2578, 2579,
2580, 2581, 2582, 2583, 2584, 2585, 2586, 2587, 2588,
2589, 2590, 2591, 2592, 2593, 2594, 2595, 2596, 2597,
2598, 2599, 2600, 2601, 2602, 2603, 2604, 2605, 2606,
2607, 2608, 2609, 2610, 2611, 2612, 2613, 2614, 2615,
2616, 2617, 2618, 2619, 2620, 2621, 2622, 2623, 2624,
2625, 2626, 2627, 2628, 2629, 2630, 2631, 2632, 2633,
2634, 2635, 2636, 2637, 2638, 2639, 2640, 2641, 2642,
2643, 2644, 2645, 2646, 2647, 2648, 2649, 2650, 2651,
2652, 2653, 2654, 2655, 2656, 2657, 2658, 2659, 2660,
2661, 2662, 2663, 2664, 2665, 2666, 2667, 2668, 2669,
2670, 2671, 2672, 2673, 2674, 2675, 2676, 2677, 2678,
2679, 2680, 2681, 2682, 2683, 2684, 2685, 2686, 2687,
2688, 2689, 2690, 2691, 2692, 2693, 2694, 2695, 2696,
2697, 2698, 2699, 2700, 2701, 2702, 2703, 2704, 2705,
2706, 2707, 2708, 2709, 2710, 2711, 2712, 2713, 2714,
2715, 2716, 2717, 2718, 2719, 2720, 2721, 2722, 2723,
2724, 2725, 2726, 2727, 2728, 2729, 2730, 2731, 2732,
2733, 2734, 2735, 2736, 2737, 2738, 2739, 2740, 2741,
2742, 2743, 2744, 2745, 2746, 2747, 2748, 2749, 2750,
2751, 2752, 2753, 2754, 2755, 2756, 2757, 2758, 2759,
2760, 2761, 2762, 2763, 2764, 2765, 2766, 2767, 2768,
2769, 2770, 2771, 2772, 2773, 2774, 2775, 2776, 2777,
2778, 2779, 2780, 2781, 2782, 2783, 2784, 2785, 2786,
2787, 2788, 2789, 2790, 2791, 2792, 2793, 2794, 2795,
2796, 2797, 2798, 2799, 2800, 2801, 2802, 2803, 2804,
2805, 2806, 2807, 2808, 2809, 2810, 2811, 2812, 2813,
2814, 2815, 2816, 2817, 2818, 2819, 2820, 2821, 2822,
2823, 2824, 2825, 2826, 2827, 2828, 2829, 2830, 2831,
2832, 2833, 2834, 2835, 2836, 2837, 2838, 2839, 2840,
2841, 2842, 2843, 2844, 2845, 2846, 2847, 2848, 2849,
2850, 2851, 2852, 2853, 2854, 2855, 2856, 2857, 2858,
2859, 2860, 2861, 2862, 2863, 2864, 2865, 2866, 2867,
2868, 2869, 2870, 2871, 2872, 2873, 2874, 2875, 2876,
2877, 2878, 2879, 2880, 2881, 2882, 2883, 2884, 2885,
2886, 2887, 2888, 2889, 2890, 2891, 2892, 2893, 2894,
2895, 2896, 2897, 2898, 2899, 2900, 2901, 2902, 2903,
2904, 2905, 2906, 2907, 2908, 2909, 2910, 2911, 2912,
2913, 2914, 2915, 2916, 2917, 2918, 2919, 2920, 2921,
2922, 2923, 2924, 2925, 2926, 2927, 2928, 2929, 2930,
2931, 2932, 2933, 2934, 2935, 2936, 2937, 2938, 2939,
2940, 2941, 2942, 2943, 2944, 2945, 2946, 2947, 2948,
2949, 2950, 2951, 2952, 2953, 2954, 2955, 2956, 2957,
2958, 2959, 2960, 2961, 2962, 2963, 2964, 2965, 2966,
2967, 2968, 2969, 2970, 2971, 2972, 2973, 2974, 2975,
2976, 2977, 2978, 2979, 2980, 2981, 2982, 2983, 2984,
2985, 2986, 2987, 2988, 2989, 2990, 2991, 2992, 2993,
2994, 2995, 2996, 2997, 2998, 2999, 3000, 3001, 3002,
3003, 3004, 3005, 3006, 3007, 3008, 3009, 3010, 3011,
3012, 3013, 3014, 3015, 3016, 3017, 3018, 3019, 3020,
3021, 3022, 3023, 3024, 3025, 3026, 3027, 3028, 3029,
3030, 3031, 3032, 3033, 3034, 3035, 3036, 3037, 3038,
3039, 3040, 3041, 3042, 3043, 3044, 3045, 3046, 3047,
3048, 3049, 3050, 3051, 3052, 3053, 3054, 3055, 3056,
3057, 3058, 3059, 3060, 3061, 3062, 3063, 3064, 3065,
3066, 3067, 3068, 3069, 3070, 3071, 3072, 3073, 3074,
3075, 3076, 3077, 3078, 3079, 3080, 3081, 3082, 3083,
3084, 3085, 3086, 3087, 3088, 3089, 3090, 3091, 3092,
3093, 3094, 3095, 3096, 3097, 3098, 3099, 3100, 3101,
3102, 3103, 3104, 3105, 3106, 3107, 3108, 3109, 3110,
3111, 3112, 3113, 3114, 3115, 3116, 3117, 3118, 3119,
3120, 3121, 3122, 3123, 3124, 3125, 3126, 3127, 3128,
3129, 3130, 3131, 3132, 3133, 3134, 3135, 3136, 3137,
3138, 3139, 3140, 3141, 3142, 3143, 3144, 3145, 3146,
3147, 3148, 3149, 3150, 3151, 3152, 3153, 3154, 3155,
3156, 3157, 3158, 3159, 3160, 3161, 3162, 3163, 3164,
3165, 3166, 3167, 3168, 3169, 3170, 3171, 3172, 3173,
3174, 3175, 3176, 3177, 3178, 3179, 3180, 3181, 3182,
3183, 3184, 3185, 3186, 3187, 3188, 3189, 3190, 3191,
3192, 3193, 3194, 3195, 3196, 3197, 3198, 3199, 3200,
3201, 3202, 3203, 3204, 3205, 3206, 3207, 3208, 3209,
3210, 3211, 3212, 3213, 3214, 3215, 3216, 3217, 3218,
3219, 3220, 3221, 3222, 3223, 3224, 3225, 3226, 3227,
3228, 3229, 3230, 3231, 3232, 3233, 3234, 3235, 3236,
3237, 3238, 3239, 3240, 3241, 3242, 3243, 3244, 3245,
3246, 3247, 3248, 3249, 3250, 3251, 3252, 3253, 3254,
3255, 3256, 3257, 3258, 3259, 3260, 3261, 3262, 3263,
3264, 3265, 3266, 3267, 3268, 3269, 3270, 3271, 3272,
3273, 3274, 3275, 3276, 3277, 3278, 3279, 3280, 3281,
3282, 3283, 3284, 3285, 3286, 3287, 3288, 3289, 3290,
3291, 3292, 3293, 3294, 3295, 3296, 3297, 3298, 3299,
3300, 3301, 3302, 3303, 3304, 3305, 3306, 3307, 3308,
3309, 3310, 3311, 3312, 3313, 3314, 3315, 3316, 3317,
3318, 3319, 3320, 3321, 3322, 3323, 3324, 3325, 3326,
3327, 3328, 3329, 3330, 3331, 3332, 3333, 3334, 3335,
3336, 3337, 3338, 3339, 3340, 3341, 3342, 3343, 3344,
3345, 3346, 3347, 3348, 3349, 3350, 3351, 3352, 3353,
3354, 3355, 3356, 3357, 3358, 3359, 3360, 3361, 3362,
3363, 3364, 3365, 3366, 3367, 3368, 3369, 3370, 3371,
3372, 3373, 3374, 3375, 3376, 3377, 3378, 3379, 3380,
3381, 3382, 3383, 3384, 3385, 3386, 3387, 3388, 3389,
3390, 3391, 3392, 3393, 3394, 3395, 3396, 3397, 3398,
3399, 3400, 3401, 3402, 3403, 3404, 3405, 3406, 3407,
3408, 3409, 3410, 3411, 3412, 3413, 3414, 3415, 3416,
3417, 3418, 3419, 3420, 3421, 3422, 3423, 3424, 3425,
3426, 3427, 3428, 3429, 3430, 3431, 3432, 3433, 3434,
3435, 3436, 3437, 3438, 3439, 3440, 3441, 3442, 3443,
3444, 3445, 3446, 3447, 3448, 3449, 3450, 3451, 3452,
3453, 3454, 3455, 3456, 3457, 3458, 3459, 3460, 3461,
3462, 3463, 3464, 3465, 3466, 3467, 3468, 3469, 3470,
3471, 3472, 3473, 3474, 3475, 3476, 3477, 3478, 3479,
3480, 3481, 3482, 3483, 3484, 3485, 3486, 3487, 3488,
3489, 3490, 3491, 3492, 3493, 3494, 3495, 3496, 3497,
3498, 3499, 3500, 3501, 3502, 3503, 3504, 3505, 3506,
3507, 3508, 3509, 3510, 3511, 3512, 3513, 3514, 3515,
3516, 3517, 3518, 3519, 3520, 3521, 3522, 3523, 3524,
3525, 3526, 3527, 3528, 3529, 3530, 3531, 3532, 3533,
3534, 3535, 3536, 3537, 3538, 3539, 3540, 3541, 3542,
3543, 3544, 3545, 3546, 3547, 3548, 3549, 3550, 3551,
3552, 3553, 3554, 3555, 3556, 3557, 3558, 3559, 3560,
3561, 3562, 3563, 3564, 3565, 3566, 3567, 3568, 3569,
3570, 3571, 3572, 3573, 3574, 3575, 3576, 3577, 3578,
3579, 3580, 3581, 3582, 3583, 3584, 3585, 3586, 3587,
3588, 3589, 3590, 3591, 3592, 3593, 3594, 3595, 3596,
3597, 3598, 3599, 3600, 3601, 3602, 3603, 3604, 3605,
3606, 3607, 3608, 3609, 3610, 3611, 3612, 3613, 3614,
3615, 3616, 3617, 3618, 3619, 3620, 3621, 3622, 3623,
3624, 3625, 3626, 3627, 3628, 3629, 3630, 3631, 3632,
3633, 3634, 3635, 3636, 3637, 3638, 3639, 3640, 3641,
3642, 3643, 3644, 3645, 3646, 3647, 3648, 3649, 3650,
3651, 3652, 3653, 3654, 3655, 3656, 3657, 3658, 3659,
3660, 3661, 3662, 3663, 3664, 3665, 3666, 3667, 3668,
3669, 3670, 3671, 3672, 3673, 3674, 3675, 3676, 3677,
3678, 3679, 3680, 3681, 3682, 3683, 3684, 3685, 3686,
3687, 3688, 3689, 3690, 3691, 3692, 3693, 3694, 3695,
3696, 3697, 3698, 3699, 3700, 3701, 3702, 3703, 3704,
3705, 3706, 3707, 3708, 3709, 3710, 3711, 3712, 3713,
3714, 3715, 3716, 3717, 3718, 3719, 3720, 3721, 3722,
3723, 3724, 3725, 3726, 3727, 3728, 3729, 3730, 3731,
3732, 3733, 3734, 3735, 3736, 3737, 3738, 3739, 3740,
3741, 3742, 3743, 3744, 3745, 3746, 3747, 3748, 3749,
3750, 3751, 3752, 3753, 3754, 3755, 3756, 3757, 3758,
3759, 3760, 3761, 3762, 3763, 3764, 3765, 3766, 3767,
3768, 3769, 3770, 3771, 3772, 3773, 3774, 3775, 3776,
3777, 3778, 3779, 3780, 3781, 3782, 3783, 3784, 3785,
3786, 3787, 3788, 3789, 3790, 3791, 3792, 3793, 3794,
3795, 3796, 3797, 3798, 3799, 3800, 3801, 3802, 3803,
3804, 3805, 3806, 3807, 3808, 3809, 3810, 3811, 3812,
3813, 3814, 3815, 3816, 3817, 3818, 3819, 3820, 3821,
3822, 3823, 3824, 3825, 3826, 3827, 3828, 3829, 3830,
3831, 3832, 3833, 3834, 3835, 3836, 3837, 3838, 3839,
3840, 3841, 3842, 3843, 3844, 3845, 3846, 3847, 3848,
3849, 3850, 3851, 3852, 3853, 3854, 3855, 3856, 3857,
3858, 3859, 3860, 3861, 3862, 3863, 3864,

FIGURE 2



1811 PATERSON PLANK ROAD
Block 27, Lot 27
Figure 2
Property Boundary

TABLES

TABLE 1

1811 Paterson Plank Road
1811 Paterson Plank Road
North Bergen, NJ 07047

Inquiry Number: 4197824.2s
February 03, 2015

EDR Summary Radius Map Report



6 Armstrong Road, 4th floor
Shelton, CT 06484
Toll Free: 800.352.0050
www.edrnet.com

TABLE OF CONTENTS

<u>SECTION</u>	<u>PAGE</u>
Executive Summary	ES1
Overview Map	2
Detail Map	3
Map Findings Summary	4
Map Findings	8
Orphan Summary	829
Government Records Searched/Data Currency Tracking	GR-1
 <u>GEOCHECK ADDENDUM</u>	
Physical Setting Source Addendum	A-1
Physical Setting Source Summary	A-2
Physical Setting Source Map	A-8
Physical Setting Source Map Findings	A-9
Physical Setting Source Records Searched	PSGR-1

Thank you for your business.
Please contact EDR at 1-800-352-0050
with any questions or comments.

Disclaimer - Copyright and Trademark Notice

This Report contains certain information obtained from a variety of public and other sources reasonably available to Environmental Data Resources, Inc. It cannot be concluded from this Report that coverage information for the target and surrounding properties does not exist from other sources. NO WARRANTY EXPRESSED OR IMPLIED, IS MADE WHATSOEVER IN CONNECTION WITH THIS REPORT. ENVIRONMENTAL DATA RESOURCES, INC. SPECIFICALLY DISCLAIMS THE MAKING OF ANY SUCH WARRANTIES, INCLUDING WITHOUT LIMITATION, MERCHANTABILITY OR FITNESS FOR A PARTICULAR USE OR PURPOSE. ALL RISK IS ASSUMED BY THE USER. IN NO EVENT SHALL ENVIRONMENTAL DATA RESOURCES, INC. BE LIABLE TO ANYONE, WHETHER ARISING OUT OF ERRORS OR OMISSIONS, NEGLIGENCE, ACCIDENT OR ANY OTHER CAUSE, FOR ANY LOSS OF DAMAGE, INCLUDING, WITHOUT LIMITATION, SPECIAL, INCIDENTAL, CONSEQUENTIAL, OR EXEMPLARY DAMAGES. ANY LIABILITY ON THE PART OF ENVIRONMENTAL DATA RESOURCES, INC. IS STRICTLY LIMITED TO A REFUND OF THE AMOUNT PAID FOR THIS REPORT. Purchaser accepts this Report "AS IS". Any analyses, estimates, ratings, environmental risk levels or risk codes provided in this Report are provided for illustrative purposes only, and are not intended to provide, nor should they be interpreted as providing any facts regarding, or prediction or forecast of, any environmental risk for any property. Only a Phase I Environmental Site Assessment performed by an environmental professional can provide information regarding the environmental risk for any property. Additionally, the information provided in this Report is not to be construed as legal advice.

Copyright 2015 by Environmental Data Resources, Inc. All rights reserved. Reproduction in any media or format, in whole or in part, of any report or map of Environmental Data Resources, Inc., or its affiliates, is prohibited without prior written permission.

EDR and its logos (including Sanborn and Sanborn Map) are trademarks of Environmental Data Resources, Inc. or its affiliates. All other trademarks used herein are the property of their respective owners.

EXECUTIVE SUMMARY

A search of available environmental records was conducted by Environmental Data Resources, Inc (EDR). The report was designed to assist parties seeking to meet the search requirements of EPA's Standards and Practices for All Appropriate Inquiries (40 CFR Part 312), the ASTM Standard Practice for Environmental Site Assessments (E 1527-13) or custom requirements developed for the evaluation of environmental risk associated with a parcel of real estate.

TARGET PROPERTY INFORMATION

ADDRESS

1811 PATERSON PLANK ROAD
HUDSON County, NJ 07047

COORDINATES

Latitude (North):	40.7685000 - 40° 46' 6.60"
Longitude (West):	74.0432000 - 74° 2' 35.52"
Universal Transverse Mercator:	Zone 18
UTM X (Meters):	580751.9
UTM Y (Meters):	4513287.5
State Plane X (Feet):	618644.8
State Plane Y (Feet):	705189.1
Elevation:	107 ft. above sea level

USGS TOPOGRAPHIC MAP ASSOCIATED WITH TARGET PROPERTY

Target Property:	TP
Source:	USGS 7.5 min quad index

AERIAL PHOTOGRAPHY IN THIS REPORT

Portions of Photo from:	20100731, 20110705
Source:	USDA

MAPPED SITES SUMMARY

Target Property Address:
1811 PATERSON PLANK ROAD
, NJ 07047

Click on Map ID to see full detail.

MAP ID	SITE NAME	ADDRESS	DATABASE ACRONYMS	RELATIVE ELEVATION	DIST (ft.) DIRECTION
A1	UNIQUE CAR WASH	1811 1911 PATTERSON	NJ NPDES		TP
A2	UNIQUE CAR WASH	1811 1911 PATTERSON	FINDS		TP
B3	FOUR THREE OH CORPOR	1912 2020 TONNELLE A	NJ HIST HWS, NJ BROWNFIELDS	Lower	426, NNW
B4	FOUR THREE OH CORPOR	1912-2020 TONNELLE A	NJ Release, NJ VCP	Lower	426, NNW
C5	V PETRILLO & SON INC	1800 PATERSON PLANK	NJ UST	Higher	458, South
C6	R & G REALTY	1800 PATERSON PLANK	RCRA NonGen / NLR	Higher	458, South
D7	NJ TRANSIT	TONNELLE AVE	PA MANIFEST	Lower	510, North
D8	PUBLIC STORAGE INC	2100 TONNELLE AVE	NJ SHWS, NJ HIST LUST, NJ UST, NJ Release, NJ...	Lower	510, North
E9	THIND TRAVEL PLAZA I	1810 TONNELLE AVE	NJ UST	Lower	531, West
E10		1810 TONNELLE AVE	EDR US Hist Auto Stat	Lower	531, West
B11	CONTAINER IMPRESSION	2001 TONNELLE AVENUE	NJ MANIFEST	Lower	550, NNW
B12	HARTZ MOUNTAIN INDUS	2001 TONNELLE AVE	NJ HIST LUST, NJ Release	Lower	550, NNW
B13	NJ TRANSIT - ARC	2001 TONNELLE AVE	RCRA-LQG	Lower	550, NNW
14	CONTAINER IMPRESSION	2011 TONNELLE AVENUE	NJ ISRA	Lower	563, NNW
F15	LEBER FUNERAL HOME	2000 KENNEDY BLVD	NJ UST	Higher	617, East
F16	LEBER FUNERAL HOME	2000 KENNEDY BLVD	RCRA NonGen / NLR, NJ HIST LUST, NY MANIFEST	Higher	617, East
F17	LEBER FUNERAL HOME	2000 KENNEDY BLVD	FINDS, NJ SHWS, NJ NJEMS	Higher	617, East
F18		2010 KENNEDY BLVD	EDR US Hist Cleaners	Higher	623, East
19	ELITE CONDO ASSN INC	1901 KENNEDY BLVD	NJ UST	Higher	626, SE
F20	CHAMPION	2016 KENNEDY BLVD	RCRA NonGen / NLR, NY MANIFEST, US AIRS	Higher	628, East
F21	CHAMPION DRY CLEANER	2016 KENNEDY BLVD	NJ DRYCLEANERS	Higher	628, East
F22		2016 KENNEDY BLVD	EDR US Hist Cleaners	Higher	628, East
23	PUBLIC STORAGE INCOR	2100 TONNELLE AVE	NJ HWS RE-EVAL	Lower	655, NNW
G24	NETCONG INVESTMENTS	1717 PATERSON PLANK	NJ ISRA	Higher	686, SSW
G25	PRES SURE STIK	1717 PATERSON PLANK	RCRA NonGen / NLR	Higher	686, SSW
G26	PRES-SURE-STIK	1717 PATERSON PLANK	RCRA NonGen / NLR	Higher	686, SSW
G27	COMPAC INDUSTRIES IN	1717 PATERSON PLANK	RCRA NonGen / NLR, NY MANIFEST, US AIRS	Higher	686, SSW
G28	A C HORN INC	1717 PATTERSON PLANK	RCRA NonGen / NLR	Higher	686, SSW
29		1846 KENNEDY BLVD	EDR US Hist Cleaners	Higher	705, SSE
G30	KALIKOW RICHARD	1700 PATERSON PLANK	RCRA NonGen / NLR	Higher	741, SSW
H31	AUTO BODY CENTER	1710-1718 TONNELLE A	NJ Release, NJ VCP	Lower	745, WSW
H32		1710 TONNELLE AVE	EDR US Hist Auto Stat	Lower	745, WSW
H33	AUTO BODY CENTER	1710 1718 TONNELLE A	NJ BROWNFIELDS	Lower	748, WSW
I34	928 21ST STREET	928 21ST ST	NJ VCP, NJ BROWNFIELDS	Higher	751, East
I35	MARSAR WEST ASSOCIAT	928 21ST ST	NJ SHWS, NJ Release	Higher	751, East
I36		2119 KENNEDY BLVD	EDR US Hist Auto Stat	Higher	796, East
I37	2102 KENNEDY BOULEVA	2102 KENNEDY BLVD	NJ SHWS, NJ Release, NJ VCP, NJ BROWNFIELDS	Higher	806, East
I38		2127 KENNEDY BLVD	EDR US Hist Auto Stat	Higher	815, East
J39		1742 KENNEDY BLVD	EDR US Hist Auto Stat	Higher	909, SSE

MAPPED SITES SUMMARY

Target Property Address:
1811 PATERSON PLANK ROAD
, NJ 07047

Click on Map ID to see full detail.

MAP ID	SITE NAME	ADDRESS	DATABASE ACRONYMS	RELATIVE ELEVATION	DIST (ft.) DIRECTION
J40		1738 KENNEDY BLVD	EDR US Hist Cleaners	Higher	919, SSE
41	LYKO MFG CORP	1610 PATERSON PLANK	NJ ISRA, NJ NJEMS	Higher	998, SSW
K42	UNION CITY BD OF ED	2200 KENNEDY BLVD	NJ SHWS, NJ HIST HWS, NJ BROWNFIELDS	Higher	1002, ENE
K43	TOWNE CADILLAC INC	2214 KENNEDY BLVD	RCRA NonGen / NLR, NJ SHWS, NJ UST, NJ NJEMS	Higher	1044, ENE
K44		2214 KENNEDY BLVD	EDR US Hist Auto Stat	Higher	1044, ENE
K45	TOWNE AUTO GROUP	2229 KENNEDY BOULEVA	NJ HIST LUST	Higher	1082, ENE
K46	TOWNE CADILLAC INC	2229 KENNEDY BLVD	NJ UST	Higher	1082, ENE
L47		904 20TH ST	NJ SHWS, NJ Release	Higher	1124, ESE
48		923 22ND ST	EDR US Hist Auto Stat	Higher	1138, East
M49	M & M FASHIONS	914-16 21ST STREET	NJ ISRA	Higher	1157, East
M50	J&S FASHIONS INCORPO	912 21ST STREET	NJ ISRA	Higher	1167, East
N51	DEVON TAPE CORP	1511 TONNELLE AVE	RCRA NonGen / NLR	Lower	1170, WSW
N52	DEVON TAPE CORPORATI	1511 TONNELLE AVE	NJ SHWS, NJ HIST HWS, NJ BROWNFIELDS, NJ ISRA, NJ...	Lower	1170, WSW
N53	DEVON TAPE CORPORATI	1501-11 TONNELLE AVE	NJ ISRA	Lower	1170, WSW
N54	DEVON TAPE CORP	1511 TONNELLE AVE	RCRA NonGen / NLR	Lower	1170, WSW
L55	2006 KERRIGAN AVENUE	2006 KERRIGAN AVE	NJ SHWS, NJ Release, NJ NJEMS	Higher	1174, ESE
O56	2017 KERRIGAN AVENUE	2017 KERRIGAN AVE	FINDS, NJ SHWS, NJ NJEMS	Higher	1178, ESE
O57	FORMER BLICKMAN EQUI	2017 KERRIGAN AVE	NJ Release, NJ VCP	Higher	1178, ESE
O58	2019 KERRIGAN AVENUE	2019 KERRIGAN AVE	NJ SHWS, NJ HIST HWS, NJ LUST, NJ UST, NJ...	Higher	1181, ESE
M59	HORLBECK METAL CRAFT	2100-08 KERRIGAN AVE	NJ ISRA	Higher	1221, East
M60	HORLBECK METAL CRAFT	2100 KERRIGAN AVE	RCRA NonGen / NLR, NY MANIFEST	Higher	1221, East
M61	TOUCH OF LACE INC	2111 KERRIGAN AVE	RCRA NonGen / NLR	Higher	1242, East
P62	EXXON CO USA 32623	1520 PATERSON PLANK	RCRA NonGen / NLR, NJ SPILLS	Higher	1247, SSW
P63	EXXON S/S # 3-2623	1520 PATERSON PLANK	NJ HIST LUST	Higher	1247, SSW
P64		1520 PATERSON PLANK	EDR US Hist Auto Stat	Higher	1256, SSW
65	1800 KERRIGAN AVENUE	1800 KERRIGAN AVE	NJ SHWS, NJ Release, NJ NJEMS	Higher	1260, SE
Q66	APARTMENT BUILDING	1631-1817 KENNEDY BL	NJ HIST LUST	Higher	1271, South
R67	FERMIN & DIEGO SERVI	2300 KENNEDY BLVD	NJ SHWS, NJ HIST HWS, NJ LUST, NJ HIST LUST, NJ...	Higher	1301, ENE
R68	DEL SOL & DIEGO	2300 KENNEDY BLVD	RCRA NonGen / NLR	Higher	1301, ENE
Q69	1614 KENNEDY BOULEVA	1614 KENNEDY BLVD	NJ SHWS, NJ NJEMS	Higher	1325, South
70	1700 1706 KERRIGAN A	1700 1706 KERRIGAN A	NJ SHWS	Higher	1406, SSE
S71	TUNGSTEN PRODUCTS CO	2321 KENNEDY BLVD	NJ SHWS, NJ ENG CONTROLS, NJ BROWNFIELDS	Higher	1441, ENE
S72	NORTH BERGEN POLICE	4233 JOHN F KENNEDY	NJ HIST LUST, NJ UST	Higher	1441, ENE
S73	TUNGSTEN PRODUCTS CO	2301-2421 KENNEDY	NJ ISRA	Higher	1441, ENE
T74	NAVY ARMS APARTMENTS	813-815 22ND ST	NJ VCP	Higher	1442, East
T75	NAVY ARMS APARTMENTS	815 22ND ST	NJ SHWS, NJ Release	Higher	1442, East
U76	PEREZ & SONS	1507 KENNEDY BLVD	NJ HIST LUST, NJ Release	Higher	1442, South
V77	CARDELLA TRUCKING	2400 TONNELLE AVE.	NJ SWF/LF	Lower	1448, North
U78	MOSHE WINER PROPERTY	1504 KENNEDY BLVD	FINDS, NJ SHWS, NJ NJEMS	Higher	1450, South

MAPPED SITES SUMMARY

Target Property Address:
1811 PATERSON PLANK ROAD
, NJ 07047

Click on Map ID to see full detail.

MAP ID	SITE NAME	ADDRESS	DATABASE ACRONYMS	RELATIVE ELEVATION	DIST (ft.) DIRECTION
79	RYVA KNITWEAR	904 TO 906 23RD STRE	NJ ISRA	Higher	1501, ENE
V80	GETTY #56867	2501 TONNELLE AVE	NJ LUST, NJ Release	Lower	1538, North
S81	GONYOU EMBROIDERIES	2400 KENNEDY BLVD	NJ SHWS, NJ ISRA, NJ NJEMS	Higher	1540, ENE
W82	YVONNE SPORTSWEAR	1901 SUMMIT AVENUE	NJ ISRA	Higher	1545, SE
W83	DOLINKO & WILKENS	1901-1907 SUMMIT AVE	NJ ISRA	Higher	1545, SE
X84	G&P CONSTRUCTION & G	2109 2115 SUMMIT AVE	NJ SHWS, NJ ENG CONTROLS	Higher	1602, ESE
X85	G&P CONSTRUCTION & G	2109-15 SUMMIT AVE	NJ VCP	Higher	1602, ESE
X86	M & W EMBROIDERY WOR	2100 SUMMIT AVENUE	NJ ISRA	Higher	1603, ESE
Y87	SPANTEX EMBROIDERY	816 22ND ST	FINDS, NJ BROWNFIELDS, NJ NJEMS	Higher	1616, East
88	1805 SUMMIT AVENUE	1805 SUMMIT AVE	NJ SHWS, NJ Release	Higher	1637, SE
89	GILMORE SCHOOL	815 17TH ST	NJ HIST HWS, NJ UST, NJ BROWNFIELDS	Higher	1650, SSE
Z90	MOSHE WINER PROPERTY	1504 JF KENNEDY BLVD	NJ HIST LUST, NJ UST, NJ SPILLS	Higher	1653, SSE
AA91	824 17TH STREET	824 17TH ST	NJ SHWS, NJ Release, NJ NJEMS	Higher	1674, SE
AB92	NEW FLORAL GARDENS 1	2504 COTTAGE AVE	NJ SPILLS, NJ VCP	Higher	1679, NE
93	LE PETIT JARDIN	2400 KERRIGAN AVE	NJ SHWS, NJ Release	Higher	1682, ENE
AA94	820 17TH STREET	820 17TH ST	NJ SHWS, NJ Release, NJ NJEMS	Higher	1688, SE
AB95	NEW FLORAL GARDENS 1	2512 COTTAGE AVE	NJ SPILLS, NJ VCP	Higher	1689, NE
Y96	DAN-RICH MEAT PRODUC	2214 SUMMIT AVE	NJ VCP	Higher	1702, East
Y97	DAN RICH MEAT PRODUC	2214 SUMMIT AVE	NJ SHWS, NJ HIST HWS, NJ Release, NJ NJEMS	Higher	1702, East
Z98	1505 KERRIGAN AVENUE	1505 KERRIGAN AVE	NJ SHWS	Higher	1741, SSE
AC99	HUDSON COUNTY NEW CO	1305 PATERSON PLANK	RCRA-CESQG, NJ SHWS, NJ UST, NJ MANIFEST, NJ...	Higher	1782, SSW
AC100	HUDSON COUNTY NEWS C	1305 PATERSON PLANK	NJ HIST LUST	Higher	1782, SSW
AD101		2300 SUMMIT AVE	NJ SHWS, NJ Release	Higher	1835, East
102	FLORAL GARDENS APART	2517 COTTAGE AVE	NJ HIST LUST	Higher	1837, NE
AE103	RATAN LLC	1300 TONNELLE AVE	NJ SHWS, NJ Release	Lower	1844, SW
AE104	RATAN LLC	1300 TONNELLE AVE	NJ UST, NJ BROWNFIELDS	Lower	1844, SW
AD105	HI EMBROIDERY INCORP	2309-13 SUMMIT AVENU	NJ ISRA	Higher	1886, East
AD106	HARRY LENSON & MURRA	2309-2313 SUMMIT AVE	NJ ISRA	Higher	1886, East
107	1601 SUMMIT AVENUE	1601 SUMMIT AVE	NJ SHWS	Higher	1894, SSE
AF108	SEQUINS OF DISTINCTI	1302 13TH ST	NJ ISRA	Higher	1969, SSW
AF109	POLLARD PROPERTIES	1325 13TH ST	NJ SHWS, NJ UST, NJ BROWNFIELDS, NJ ISRA	Higher	1982, South
AG110	APA LEASING	1207 TONNELLE AVE	RCRA NonGen / NLR, NJ SHWS, NJ UST, NJ VCP	Lower	1993, SW
AG111	APA LEASING CORP	1207 TONNELLE AVE	NJ HWS RE-EVAL, NJ BROWNFIELDS	Lower	1993, SW
AH112	1208 13TH STREET	1208 13TH ST	NJ SHWS, NJ Release, NJ NJEMS	Higher	2005, South
AH113	1208 13TH STREET	1208 13TH ST	NJ VCP	Higher	2005, South
AH114	GARLAND SIGNS INCORP	1221 13TH STREET	NJ ISRA	Higher	2007, South
AH115	1207 13TH STREET	1207 13TH ST	NJ SHWS, NJ Release	Higher	2016, South
AI116	JI ROC KNITTING CORP	1110-16 13TH STREET	NJ ISRA	Higher	2071, South
AI117	1110-1116 13TH STREE	1110-1116 13TH ST	NJ VCP	Higher	2071, South

MAPPED SITES SUMMARY

Target Property Address:
1811 PATERSON PLANK ROAD
, NJ 07047

Click on Map ID to see full detail.

MAP ID	SITE NAME	ADDRESS	DATABASE ACRONYMS	RELATIVE ELEVATION	DIST (ft.) DIRECTION
AJ118	KENEDI AMOCO SERVICE	2600 KENNEDY BLVD	NJ INST CONTROL, NJ NJEMS	Higher	2124, ENE
AJ119	KENEDI SERVICE CORPO	2600 KENNEDY BLVD	NJ SHWS, NJ UST, NJ BROWNFIELDS	Higher	2124, ENE
AK120	726 23RD STREET (FOR	726 23RD ST	NJ SHWS, NJ VCP	Higher	2147, East
121	1702 CENTRAL AVENUE	1702 CENTRAL AVE	NJ SHWS, NJ Release	Higher	2154, SE
122	1206 PATTERSON PLANK	1206 PATERSON PLANK	NJ VCP	Higher	2161, SSW
AL123	1408 27TH STREET	1408 27TH ST	NJ SHWS	Higher	2165, NE
AL124	SONIA CASUALS INCORP	1407 27TH STREET	NJ ISRA	Higher	2167, NE
AL125	1408 27TH STREET	1408 27TH ST	NJ VCP, NJ NJEMS	Higher	2178, NE
126	815 14TH STREET	815 14TH ST	NJ SHWS, NJ NJEMS	Higher	2187, SSE
AJ127	KENEDI SERVICE CORPO	2600 JOHN F KENNEDY	NJ HIST HWS, NJ LUST	Higher	2188, ENE
AM128	618 22ND STREET	618 22ND ST	NJ HWS RE-EVAL	Higher	2211, ESE
AM129	APARTMENT BUILDING	618 22ND ST	NJ HIST LUST	Higher	2211, ESE
AM130	2206 CENTRAL AVENUE	618 22ND ST	NJ HIST HWS, NJ LUST, NJ UST	Higher	2211, ESE
AN131	709 16TH STREET	709 16TH ST	NJ Release, NJ VCP, NJ NJEMS	Higher	2219, SE
AO132	DEW EQUIPMENT	1310 12TH ST	NJ Release, NJ VCP	Higher	2220, South
AK133	GOLD STAR HAT & CAP	708-720 23RD STREET	NJ ISRA	Higher	2227, East
AO134	DEW EQUIPMENT	1310 12TH ST	FINDS, NJ SHWS, NJ NJEMS	Higher	2246, South
AJ135	EL GIGANTE SERVICE S	2600 JFK BLVD	NJ HIST LUST, NJ Release	Higher	2247, ENE
AN136	SAINT FRANCIS ACADEM	1601 CENTRAL AVE	NJ HIST LUST	Higher	2248, SE
AN137	ST FRANCIS ACADEMY	1601 CENTRAL AVE	NJ SHWS, NJ LUST	Higher	2248, SE
138	1610 1612 CENTRAL AV	1610 1612 CENTRAL AV	FINDS, NJ SHWS, NJ NJEMS	Higher	2268, SE
AP139	JULES FREZZO OIL SER	722 724 25TH ST	NJ SHWS, NJ BROWNFIELDS, NJ NJEMS	Higher	2277, East
140	NORTH BERGEN SERVICE	2800 RTE 3 W	NJ HIST LUST	Lower	2288, North
AM141	2206 CENTRAL AVENUE	2206 CENTRAL AVE	NJ SHWS, NJ BROWNFIELDS	Higher	2293, ESE
AQ142	718 24TH STREET	718 24TH ST	NJ SHWS, NJ Release, NJ NJEMS	Higher	2305, East
143	1110 TO 1114 12TH ST	1110-1114 12TH STREE	NJ ISRA	Higher	2321, South
AP144	IVY EMBLEMS CORP	719 25TH ST	NJ SHWS, NJ ISRA, NJ NJEMS	Higher	2329, East
AP145	JULES FREZZO OIL SER	722-24 25TH ST	NJ HIST LUST	Higher	2332, East
AP146	JULES FREZZO OIL SER	722-24 25TH ST	NJ HIST HWS, NJ LUST, NJ UST	Higher	2332, East
147	THE HUDSON HEATING W	1109 GRAND AVENUE	NJ ISRA	Higher	2340, SSW
AP148	FINE ARTS ENGRAVING	718 25TH ST	FINDS, NJ SHWS, NJ ISRA, NJ NJEMS	Higher	2340, East
149	A 1 DELIVERY SERVICE	1101 TONNELLE AVE	NJ HIST LUST	Lower	2350, SW
AR150	2602 SUMMIT AVENUE	2602 SUMMIT AVE	NJ Release, NJ VCP	Higher	2375, ENE
AR151	2602 SUMMIT AVENUE	2602 SUMMIT AVE	FINDS, NJ SHWS, NJ HIST HWS, NJ NJEMS	Higher	2375, ENE
AR152	VACANT BLDG	2612-2614 SUMMIT AVE	NJ HIST LUST	Higher	2393, ENE
AR153	2616 SUMMIT AVENUE	2616 SUMMT AVE	NJ SHWS, NJ VCP, NJ NJEMS	Higher	2400, ENE
AQ154	COMBUSTION SALES COR	2417 CENTRAL AVE	NJ SHWS, NJ LUST, NJ UST, NJ Release, NJ NJEMS	Higher	2406, East
AQ155	COMBUSTION SALES COR	2417 CENTRAL AVE	NJ HIST LUST	Higher	2406, East
AS156	PENSKE TRUCK LEASING	2723 TONNELLE AVE	RCRA-CESQG, NJ HIST LUST, NJ UST, NJ MANIFEST, NJ...	Lower	2416, NNE

MAPPED SITES SUMMARY

Target Property Address:
1811 PATERSON PLANK ROAD
, NJ 07047

Click on Map ID to see full detail.

MAP ID	SITE NAME	ADDRESS	DATABASE ACRONYMS	RELATIVE ELEVATION	DIST (ft.) DIRECTION
AS157		2723 TONNELLE AVE	NJ SHWS, NJ Release	Lower	2416, NNE
AT158	FREI & COMPANY INCOR	2710 KENNEDY BOULEVA	NJ ISRA	Higher	2420, ENE
AT159	STEIN TOBLER EMBROID	2712 2714 KENNEDY BL	NJ ISRA	Higher	2425, ENE
160	LINCOLN EMBROIDERY W	2104 WEST STREET	NJ ISRA	Higher	2425, ESE
161	600 602 22ND STREET	600 602 22ND ST	NJ SHWS, NJ NJEMS	Higher	2461, ESE
162	ZENEX TOOL CO	1421 23 28TH ST	NJ HIST HWS, NJ ISRA	Higher	2467, NE
163	718 14TH STREET	718 14TH ST	NJ SHWS, NJ VCP, NJ NJEMS	Higher	2484, SSE
164	722 26TH STREET	722 26TH ST	NJ SHWS, NJ Release, NJ NJEMS	Higher	2510, ENE
165	SUNOCO S/S	12TH & KENNEDY BLVD.	NJ HIST LUST	Higher	2529, South
166		2513 CENTRAL AVE	NJ SHWS, NJ Release	Higher	2537, East
167	B & S FUEL INC	1008 TONNELLE AVE	NJ SHWS, NJ HIST LUST, NJ UST	Lower	2540, SW
168	WOLFE IRVING	2612 2614 SUMMIT AVE	NJ SHWS, NJ NJEMS	Higher	2542, ENE
AU169	R&M KNITTING MILL	2311 WEST ST	NJ SHWS, NJ HWS RE-EVAL	Higher	2582, East
AU170	R & M KNITTING MILL	2311 WEST ST	NJ HIST LUST	Higher	2582, East
171		611 16TH ST	NJ SHWS, NJ Release	Higher	2592, SE
AU172	608 24TH STREET	608 24TH ST	FINDS, NJ SHWS, NJ NJEMS	Higher	2603, East
173	1201 11TH STREET	1201 11TH ST	NJ SHWS, NJ HIST HWS, NJ NJEMS	Higher	2607, South
174	2812 KENNEDY BLVD	2812 KENNEDY BLVD	NJ SHWS	Higher	2651, ENE
175	A PENZA MODERN MOVER	1110 KENNEDY BLVD	NJ SHWS, NJ UST, NJ SPILLS	Higher	2667, South
176	813 12TH STREET	813 12TH ST	NJ SHWS, NJ HIST HWS, NJ NJEMS	Higher	2683, South
177	2601 CENTRAL AVENUE	2601 CENTRAL AVE	NJ SHWS, NJ VCP	Higher	2686, East
AV178	PASSIONIST MISSIONAR	526 MONASTERY PL	FINDS, NJ SHWS, NJ SPILLS, NJ NJEMS	Higher	2695, ESE
179	2809 2813 JEANNETTE	2809 JEANNETTE STREET	NJ SHWS, NJ ISRA	Higher	2700, ENE
AW180	1305 CENTRAL AVENUE	1305 CENTRAL AVE	FINDS, NJ SHWS, NJ NJEMS	Higher	2731, SSE
AW181	1310 CENTRAL AVENUE	1310 CENTRAL AVE	NJ SHWS, NJ Release, NJ NJEMS	Higher	2743, SSE
AV182	512 MONASTERY PLACE	512 MONASTERY PL	FINDS, NJ SHWS, NJ NJEMS	Higher	2748, ESE
AX183	BELLA VISTA APARTMEN	522 22ND ST	FINDS, NJ SHWS, NJ Release, NJ VCP, NJ NJEMS	Higher	2757, ESE
184	1301 10TH STREET	1301 10TH ST	NJ SHWS, NJ Release	Higher	2771, South
AX185	511 22ND STREET	511 22ND ST	FINDS, NJ SHWS, NJ NJEMS	Higher	2800, ESE
186	GLENCO TRANSPORTATIO	900 DELL AVE	NJ SHWS, NJ HIST HWS, NJ LUST, NJ HIST LUST, NJ...	Lower	2845, SW
AY187	610 14TH STREET	610 14TH ST	NJ SHWS, NJ Release	Higher	2850, SSE
188	1801 BERGENLINE AVEN	1801 BERGENLINE AVE	NJ SHWS, NJ NJEMS	Higher	2852, SE
AY189	1415 WEST STREET	1415 WEST ST	NJ SHWS, NJ NJEMS	Higher	2866, SSE
AY190	1402 WEST STREET	1402 WEST ST	NJ SHWS, NJ Release, NJ NJEMS	Higher	2891, SSE
191	806 11TH STREET	806 11TH ST	NJ SHWS, NJ VCP, NJ NJEMS	Higher	2892, South
192	2300 BERGENLINE AVEN	2300 BERGENLINE AVE	NJ SHWS, NJ Release	Higher	2915, East
AZ193	718 12TH STREET REAL	718 12TH ST	NJ SHWS, NJ NJEMS	Higher	2932, SSE
AZ194	715 12TH STREET	715 12TH ST	NJ SHWS, NJ VCP, NJ NJEMS	Higher	2951, SSE
195		2414 BERGENLINE AVE	NJ SHWS, NJ Release	Higher	2995, East

MAPPED SITES SUMMARY

Target Property Address:
1811 PATERSON PLANK ROAD
, NJ 07047

Click on Map ID to see full detail.

MAP ID	SITE NAME	ADDRESS	DATABASE ACRONYMS	RELATIVE ELEVATION	DIST (ft.) DIRECTION
BA196522	15TH STREET	522 15TH ST	NJ SHWS	Higher	3029, SE
BA197523	15TH STREET	523 15TH ST	NJ SHWS, NJ Release, NJ NJEMS	Higher	3033, SE
BB198	JOSEPHS BROTHERS REA	2907 JEANETTE ST	FINDS, NJ SHWS, NJ ISRA, NJ NJEMS	Higher	3033, ENE
BB199	GELENDER EMBROIDERY	2911 JEANETTE ST	NJ SHWS	Higher	3033, ENE
200	NATIONAL RETAIL TRAN	2820 16TH ST	NJ SHWS, NJ HIST HWS	Lower	3035, West
201		3114 TONNELLE AVE	NJ SHWS, NJ Release	Lower	3038, NNE
202	1012 1016 SUMMIT AVE	1012 1016 SUMMIT AVE	NJ SHWS, NJ HIST HWS, NJ NJEMS	Higher	3046, South
203	514 518 26TH STREET	514 518 26TH ST	FINDS, NJ SHWS, NJ NJEMS	Higher	3049, East
204	2813 CENTRAL AVENUE	2813 CENTRAL AVE	NJ SHWS	Higher	3079, ENE
205	913 915 SUMMIT AVENU	913 915 SUMMIT AVE	FINDS, NJ SHWS, NJ NJEMS	Higher	3142, South
BC206414	21ST STREET	414 21ST ST	NJ SHWS, NJ Release	Higher	3143, ESE
BC207413	21ST STREET	413 21ST ST	NJ SHWS, NJ Release	Higher	3149, ESE
208	1111 CENTRAL AVENUE	1111 CENTRAL AVE	NJ SHWS, NJ Release	Higher	3162, SSE
BD209		417 18TH ST	NJ SHWS, NJ Release	Higher	3189, SE
BE2102007	NEW YORK AVENUE	2007 NEW YORK AVE	NJ SHWS, NJ Release, NJ NJEMS	Higher	3194, ESE
BD211414	18TH STREET	414 18TH ST	NJ SHWS, NJ Release	Higher	3196, SE
BE2122014	NEW YORK AVENUE	2014 NEW YORK AVE	NJ SHWS, NJ VCP, NJ NJEMS	Higher	3203, ESE
BF213541	27TH STREET	541 27TH ST	FINDS, NJ SHWS, NJ NJEMS	Higher	3207, East
214	FIRST UNITED METHODIST	407 23RD ST	NJ SHWS, NJ NJEMS	Higher	3213, ESE
215	1405 BERGENLINE AVEN	1405 BERGENLINE AVE	NJ SHWS, NJ Release, NJ NJEMS	Higher	3225, SSE
BG216701	29TH STREET	701 29TH ST	NJ HWS RE-EVAL	Higher	3233, ENE
BF217529	27TH STREET	529 27TH ST	NJ SHWS	Higher	3234, East
BG218702	29TH STREET	702 29TH ST	NJ SHWS, NJ Release, NJ NJEMS	Higher	3234, ENE
BH219420	17TH STREET	420 17TH ST	NJ SHWS, NJ Release, NJ NJEMS	Higher	3236, SE
BH220419	SEVENTEENTH STREET	419 17TH ST	NJ SHWS, NJ HIST HWS	Higher	3247, SE
221	SPANISH AMERICAN AUT	707 TONNELLE AVE	NJ SHWS, NJ Release, NJ NJEMS	Lower	3251, SW
BD222401	18TH STREET	401 18TH ST	NJ SHWS, NJ VCP	Higher	3251, SE
BI223	609 12TH STREET	609 12TH ST	NJ SHWS, NJ NJEMS	Higher	3268, SSE
BF224	514 27TH STREET	514 27TH ST	NJ SHWS, NJ Release, NJ NJEMS	Higher	3271, East
BI225	614 12TH STREET	614 12TH ST	NJ SHWS, NJ VCP, NJ NJEMS	Higher	3278, SSE
226	VENATOR GROUP INC	821 823 SUMMIT AVE	FINDS, NJ SHWS	Higher	3303, South
BJ227	1218 MORRIS STREET	1218 MORRIS ST	NJ SHWS, NJ VCP, NJ NJEMS	Higher	3317, SSE
228	1305 BERGENLINE AVEN	1305 BERGENLINE AVE	NJ SHWS, NJ Release, NJ NJEMS	Higher	3372, SSE
BK229	TALARICO WAREHOUSE	2500 SECAUCUS RD	FINDS, NJ SHWS, NJ HIST HWS, NJ ENG CONTROLS, NJ...	Lower	3380, WSW
BK230	NY SUSQUEHANNA & WES	2480 SECAUCUS RD	NJ SHWS, NJ Release, NJ ENG CONTROLS, NJ INST...	Lower	3381, WSW
BJ231	1205 MORRIS STREET	1205 MORRIS ST	NJ SHWS	Higher	3384, SSE
232	1613 NEW YORK AVENUE	1613 NEW YORK AVE	NJ SHWS, NJ Release	Higher	3387, SE
BK233	FDP ENTERPRISES	2525 SECAUCUS RD	NJ SHWS, NJ HIST HWS, NJ NJEMS	Lower	3391, WSW
234	NEW HILLTOP CORP	3100 KENNEDY BLVD	NJ SHWS	Higher	3395, NE

MAPPED SITES SUMMARY

Target Property Address:
1811 PATERSON PLANK ROAD
, NJ 07047

Click on Map ID to see full detail.

MAP ID	SITE NAME	ADDRESS	DATABASE ACRONYMS	RELATIVE ELEVATION	DIST (ft.) DIRECTION
235	FLECHA TAXI & LIMO S	703 30TH ST	NJ SHWS, NJ HIST HWS, NJ LUST, NJ UST, NJ...	Higher	3411, ENE
236	1319 7TH STREET	1319 7TH ST	FINDS, NJ SHWS, NJ NJEMS	Higher	3434, SSW
237	1100 WEST STREET	1100 WEST ST	NJ SHWS, NJ NJEMS	Higher	3476, SSE
238	AP GAS	815 8TH ST	NJ SHWS, NJ LUST, NJ UST	Higher	3480, South
239	1213 BERGENLINE AVEN	1213 BERGENLINE AVE	NJ SHWS, NJ Release, NJ NJEMS	Higher	3483, SSE
240	UNION CITY BD OF ED	1500 NEW YORK AVE	NJ SHWS, NJ Release	Higher	3502, SE
241	ZOLLI AAMCO TRANSMIS	502 TONNELLE AVE	NJ SHWS, NJ LUST, NJ UST, NJ SPILLS	Lower	3517, SW
242		2604 NEW YORK AVE	NJ SHWS, NJ Release	Higher	3541, East
243	MEADOWLANDS GARAGE	2600 PENHORN AVE	NJ SHWS, NJ LUST, NJ UST	Lower	3550, North
244	JOES SERVICE STATION	413 14TH ST	NJ SHWS, NJ LUST	Higher	3555, SE
245	902 CENTRAL AVENUE	902 CENTRAL AVE	NJ SHWS, NJ Release, NJ NJEMS	Higher	3560, South
BL246	320 22ND STREET	320 22ND ST	NJ SHWS, NJ VCP, NJ NJEMS	Higher	3566, ESE
247	NJ TRANSIT AUTH RAIL	2701 NEW YORK AVE	NJ SHWS, NJ SPILLS, NJ INST CONTROL, NJ NJEMS	Higher	3605, East
BL248	310 22ND ST	310 22ND ST	NJ SHWS, NJ HIST HWS, NJ BROWNFIELDS	Higher	3607, ESE
249	TEAMSTERS LOCAL UNIO	707 SUMMIT AVE	NJ SHWS, NJ SPILLS, NJ VCP	Higher	3612, South
250	2007 PALISADE AVENUE	2007 PALISADE AVE	NJ SHWS, NJ Release, NJ NJEMS	Higher	3623, ESE
251	608 10TH STREET	608 10TH ST	NJ SHWS, NJ NJEMS	Higher	3629, SSE
252	313 23RD STREET	313 23RD ST	NJ SHWS, NJ VCP, NJ NJEMS	Higher	3641, ESE
253	COMMUNITY SERVICE ST	3422 TONNELLE AVE	NJ SHWS, NJ HIST HWS, NJ BROWNFIELDS	Lower	3642, NNE
BM254	1811 PALISADE AVENUE	1811 PALISADE AVE	NJ SHWS, NJ Release, NJ NJEMS	Higher	3654, ESE
BM255	1900 PALISADE AVENUE	1900 PALISADE AVE	NJ SHWS	Higher	3662, ESE
256	2909 BERGENLINE AVE	2909 BERGENLINE AVE	NJ SHWS, NJ Release	Higher	3664, ENE
BN257	315 17TH STREET	315 17TH ST	NJ SHWS, NJ NJEMS	Higher	3667, SE
258	3106 CENTRAL AVENUE	3106 CENTRAL AVE	NJ SHWS, NJ HIST HWS, NJ NJEMS	Higher	3668, ENE
BN259	313 17TH STREET	313 17TH ST	NJ SHWS, NJ HIST HWS, NJ VCP, NJ NJEMS	Higher	3675, SE
BN260	310 17TH STREET	310 17TH ST	NJ SHWS, NJ Release, NJ NJEMS	Higher	3681, SE
BO261	300 24TH STREET AKA	2401 PALISADE AVE	NJ SHWS, NJ Release	Higher	3738, East
262	525 30TH STREET	525 30TH ST	NJ SHWS	Higher	3743, ENE
BP263	UNION CITY FIRE HEAD	1600 16TH ST	RCRA NonGen / NLR, NJ SHWS, NJ LUST, NJ UST	Higher	3748, SE
264	517 GRAND AVENUE	517 GRAND AVE	NJ SHWS, NJ HIST HWS, NJ Release, NJ SPILLS, NJ...	Higher	3759, SSW
265	WILHELM INDUSTRIES I	711 SIP ST	NJ SHWS, NJ NJEMS	Higher	3761, ENE
266		315 25TH ST.	NJ SHWS, NJ Release	Higher	3767, East
BO267	2406 PALISADE AVENUE	2406 PALISADE AVE	NJ SHWS, NJ NJEMS	Higher	3772, East
BP268	RESIDENCE	307 16TH ST	NJ SHWS, NJ SPILLS	Higher	3786, SE
BQ269	METRO INTERNATIONAL	1215 NEW YORK AVE	FINDS, NJ SHWS, NJ ISRA, NJ NJEMS	Higher	3842, SSE
BQ270	CASA MANITO INC	1208 NEW YORK AVE	NJ SHWS, NJ HIST LUST, NJ Release, NJ NJEMS	Higher	3853, SSE
271	313 26TH STREET	313 26TH ST	NJ SHWS, NJ NJEMS	Higher	3860, East
BP272	1508 PALISADE AVENUE	1508 PALISADE AVE	FINDS, NJ SHWS, NJ NJEMS	Higher	3862, SE
BR273	522 10TH STREET	522 10TH ST	NJ SHWS	Higher	3870, SSE

MAPPED SITES SUMMARY

Target Property Address:
1811 PATERSON PLANK ROAD
, NJ 07047

Click on Map ID to see full detail.

MAP ID	SITE NAME	ADDRESS	DATABASE ACRONYMS	RELATIVE ELEVATION	DIST (ft.) DIRECTION
274	GULF SERVICE STATION	1600 PALISADE AVE	NJ SHWS, NJ HIST LUST	Higher	3874, SE
275		417 12TH ST	NJ SHWS, NJ Release	Higher	3880, SSE
276	MCKAYS SLF	PENHORN AVE	NJ SHWS, NJ HIST HWS, NJ ENG CONTROLS, NJ INST...	Lower	3882, West
BR277	MEDIA RE CO LLC	1015 BERGENLINE AVE	NJ SHWS	Higher	3911, SSE
278	714 7TH STREET	714 7TH ST	NJ SHWS, NJ Release, NJ VCP, NJ NJEMS	Higher	3923, South
BS279	316 14TH STREET	316 14TH ST	NJ SHWS	Higher	3925, SE
280		819 6TH STREET	NJ SHWS, NJ Release	Higher	3928, South
281	1414 PALISADE AVENUE	1414 PALISADE AVE	NJ SHWS	Higher	3931, SE
BS282	311 14TH STREET	311 14TH ST	NJ SHWS, NJ Release, NJ VCP, NJ NJEMS	Higher	3952, SE
283	KENNEDY CENTER	3196 KENNEDY BLVD	NJ SHWS, NJ HIST LUST, NJ UST, NJ Release, NJ...	Higher	3956, NE
284	NORTH JERSEY EXTERMI	729 32ND ST	NJ SHWS, NJ NJEMS	Higher	3961, ENE
285	608 8TH STREET	608 8TH ST	NJ SHWS, NJ VCP, NJ NJEMS	Higher	3974, South
286	KFC RESTAURANT #11-4	600 PATERSON PLANK R	NJ SHWS, NJ SPILLS, NJ VCP	Higher	4000, South
287	BRAZZALES AMOCO	542 32ND ST	NJ SHWS, NJ HIST LUST	Higher	4009, ENE
288	2701 PALISADE AVENUE	2701 PALISADE AVE	NJ SHWS, NJ Release, NJ VCP, NJ NJEMS	Higher	4017, East
289	1110 5TH STREET	1110 5TH ST	NJ SHWS, NJ Release	Higher	4043, SSW
290	219 DODD ST	219 DODD ST	NJ SHWS, NJ Release, NJ NJEMS	Higher	4052, East
291	318 28TH STREET	318 28TH ST	NJ SHWS, NJ SPILLS, NJ NJEMS	Higher	4057, East
292	GETTY 56894	3200 KENNEDY BLVD	NJ SHWS	Higher	4059, NE
293	TRUST CO OF NJ	3201 BERGENLINE AVE	NJ SHWS, NJ SPILLS	Higher	4079, ENE
BT294	223 OAK STREET	223 OAK ST	NJ SHWS, NJ Release, NJ NJEMS	Higher	4086, ESE
295	1014 NEW YORK AVENUE	1014 NEW YORK AVE	FINDS, NJ SHWS, NJ NJEMS	Higher	4089, SSE
296	THREEWAY INC	502 KENNEDY BLVD	NJ SHWS, NJ UST, NJ NJEMS	Higher	4105, South
297	330 12TH STREET	330 12TH ST	NJ SHWS	Higher	4116, SSE
BT298	215 OAK STREET	215 OAK ST	NJ SHWS, NJ Release	Higher	4134, ESE
299	1506 1510 MANHATTAN	1506 1510 MANHATTAN	FINDS, NJ SHWS, NJ VCP, NJ NJEMS	Higher	4161, SE
BU300	519 8TH STREET	519 8TH ST	NJ SHWS, NJ Release, NJ NJEMS	Higher	4199, SSE
301	223 DODD STREET	223 DODD ST	NJ SHWS	Higher	4203, East
302	178 NELSON AVENUE	178 NELSON AVE	NJ SHWS, NJ Release	Higher	4213, SSW
BV303	UNION CITY BD OF ED	167 19TH ST	NJ SHWS, NJ NJEMS	Higher	4219, ESE
304	JOHNSON & JOHNSON	RT 1 & ARRON RD	NJ SHWS, NJ SPILLS, NJ Release	Higher	4219, ENE
305	NAVEL BASE	3701 DELL AVE	NJ SHWS, NJ UST	Lower	4226, NNE
BW306	OMAR GAS STATION NOR	3411 TUNNELLE AVE	NJ HWS RE-EVAL	Lower	4235, NNE
BU307	500 8TH STREET APART	500 8TH ST	NJ SHWS, NJ Release, NJ SPILLS, NJ VCP, NJ...	Higher	4237, SSE
BX308	PUTNAM FUELS INCORPO	3445 PATERSON PLANK	NJ SHWS, NJ HIST HWS, NJ HIST LUST, NJ UST, NJ...	Lower	4255, NNE
BX309	BURLINGTON INDUSTRIE	3440 PATERSON PLANK	NJ SHWS	Lower	4258, NNE
310	417 33RD STREET	417 33RD ST	NJ SHWS, NJ Release, NJ NJEMS	Higher	4262, ENE
311	645 LIBERTY AVENUE	645 LIBERTY AVE	NJ SHWS, NJ HIST HWS, NJ NJEMS	Lower	4272, SSW
312	531 34TH STREET	531 34TH ST	NJ SHWS, NJ HIST HWS, NJ VCP, NJ BROWNFIELDS	Higher	4278, ENE

MAPPED SITES SUMMARY

Target Property Address:
1811 PATERSON PLANK ROAD
, NJ 07047

Click on Map ID to see full detail.

MAP ID	SITE NAME	ADDRESS	DATABASE ACRONYMS	RELATIVE ELEVATION	DIST (ft.) DIRECTION
BV313	ARTISTIC IDENTIFICAT	156 19TH STREET	NJ SHWS, NJ ISRA	Higher	4293, ESE
BY314	639 36TH STREET	639 36TH ST	NJ SHWS, NJ Release, NJ VCP, NJ NJEMS	Higher	4302, NE
315	FULLER CHRYSLER JEEP	3508 KENNEDY BLVD	FINDS, NJ SHWS, NJ HIST HWS, NJ BROWNFIELDS, NJ...	Higher	4334, NE
BY316	622 36TH STREET	622 36TH ST	NJ SHWS, NJ Release, NJ VCP, NJ NJEMS	Higher	4347, NE
317	1111 PALISADES AVENU	1111 PALISADE AVE	NJ SHWS, NJ Release, NJ VCP	Higher	4348, SSE
BW318	L&G MANAGEMENT CO /	3718 3800 TONNELLE A	NJ SHWS, NJ HIST HWS, NJ HIST LUST, NJ UST	Lower	4359, NNE
319		156 LEONARD ST	NJ SHWS, NJ Release	Higher	4369, SSW
320	814 NEW YORK AVENUE	814 NEW YORK AVE	NJ SHWS, NJ Release	Higher	4401, SSE
321	MAIORISI MARKETING C	260 SECAUCUS RD	NJ SHWS, NJ UST	Lower	4411, WNW
322	55 HAGUE STREET	55 HAGUE ST	NJ SHWS	Higher	4429, South
323	155 20TH STREET	155 20TH ST	NJ SHWS, NJ Release	Higher	4434, ESE
BZ324	CONSOLIDATED LAUNDRI	1212 SUMMIT AVE	RCRA NonGen / NLR, NJ SHWS, NJ HIST HWS, NJ LUST,...	Higher	4449, South
BZ325	1201 SUMMIT AVENUE	1201 SUMMIT AVE	NJ SHWS, NJ Release, NJ NJEMS	Higher	4466, South
CA326	NEW STAR GAS STATION	3601 KENNEDY BLVD	NJ SHWS	Higher	4498, NE
CA327	ROYS CHEVROLET INC	3601 KENNEDY BLVD	FINDS, NJ SHWS, NJ BROWNFIELDS, NJ NJEMS	Higher	4498, NE
328	552 HUDSON AVENUE	552 HUDSON AVE	NJ SHWS, NJ Release, NJ VCP, NJ NJEMS	Higher	4516, East
CB329		157 NELSON AVE	NJ SHWS, NJ Release	Higher	4520, SSW
330	LUKOIL #57294	3205 HUDSON AVE	NJ SHWS, NJ HIST HWS, NJ LUST, NJ UST, NJ INST...	Higher	4524, East
331	WINCOMA DYEING & FIN	46 W 19TH ST	NJ SHWS, NJ NJEMS	Lower	4530, SE
332		110 LEONARD ST	NJ SHWS, NJ Release	Higher	4534, SSW
333	MESIVTA SANZ OF HUDS	3400 NEW YORK AVE	NJ SHWS, NJ NJEMS	Higher	4589, ENE
334	110 18TH STREET	110 18TH ST	NJ SHWS, NJ SPILLS, NJ NJEMS	Higher	4596, SE
CC335	HUDSON INDUSTRIES IN	3316 PALISADE AVE	NJ SHWS	Higher	4607, ENE
336	EDISON SCHOOL	501 WEST ST	NJ SHWS, NJ HWS RE-EVAL, NJ VCP	Higher	4609, South
CB337	151 NELSON AVENUE	151 NELSON AVE	NJ SHWS, NJ HIST HWS, NJ NJEMS	Higher	4611, SSW
CC338	3322 PALISADE AVENUE	3322 PALISADE AVE	FINDS, NJ SHWS, NJ NJEMS	Higher	4623, ENE
339	111 19TH STREET	111 19TH ST	NJ SHWS, NJ Release	Higher	4662, ESE
CD340	645 38TH STREET	645 38TH ST	NJ SHWS, NJ NJEMS	Higher	4679, NE
341	REGAL CLEANERS	703 NEW YORK AVE	RCRA NonGen / NLR, FINDS, NJ SHWS, NJ HIST LUST,...	Higher	4703, SSE
CE342	SECAUCUS GARAGE CORP	278 SECAUCUS RD	NJ SHWS, NJ HIST HWS, NJ SWF/LF, NJ HIST LUST, NJ...	Lower	4706, WNW
343	440 GREGORY AVENUE	440 GREGORY AVE	NJ SHWS, NJ HIST HWS, NJ NJEMS	Higher	4721, ESE
CE344	CINELLI IRON & METAL	290 SECAUCUS RD	NJ SHWS, NJ LUST, NJ ENG CONTROLS	Lower	4736, WNW
345	EDISON LITHEGRAPH WA	3725 TONNELLE AVE	NJ SHWS, NJ UST	Lower	4744, NNE
CD346	BERNETTE TEXTILES	620 628 38TH ST	NJ SHWS	Higher	4750, NE
347	SYLVETTE SHOP	3600 BERGENLINE AVE	NJ SHWS, NJ Release	Higher	4751, ENE
CF348	KLINGER TIRE	49 LEONARD ST	RCRA NonGen / NLR, NJ SHWS, NJ HIST LUST, NJ...	Higher	4758, South
CE349	302 SECAUCUS RD	302 SECAUCUS RD	NJ SHWS, NJ Release	Lower	4775, WNW
350		103 SHIPPEN ST.	NJ SHWS, NJ Release	Higher	4776, ESE
351	319 8TH STREET	319 8TH ST	NJ SHWS, NJ HIST HWS, NJ VCP, NJ NJEMS	Higher	4788, SSE

MAPPED SITES SUMMARY

Target Property Address:
1811 PATERSON PLANK ROAD
, NJ 07047

Click on Map ID to see full detail.

MAP ID	SITE NAME	ADDRESS	DATABASE ACRONYMS	RELATIVE ELEVATION	DIST (ft.) DIRECTION
CF352		39 LEONARD ST.	NJ SHWS, NJ Release	Higher	4804, South
CG353450	GREGORY AVENUE	450 GREGORY AVE	NJ SHWS, NJ VCP, NJ NJEMS	Higher	4805, ESE
CH354135	1/2 GRACE STREET	135 GRACE ST	FINDS, NJ SHWS, NJ NJEMS	Higher	4805, SSW
355	135 NELSON AVENUE	135 NELSON AVE	NJ SHWS, NJ Release, NJ VCP, NJ NJEMS	Higher	4806, SSW
356	AMBASSADOR VETERINAR	3712 3714 KENNEDY BL	FINDS, NJ SHWS, NJ HIST HWS, NJ BROWNFIELDS, NJ...	Higher	4813, NE
CH357125	GRACE STREET	125 GRACE ST	NJ SHWS	Higher	4820, SSW
358	507 5TH STREET PROPE	507 5TH ST	NJ SHWS, NJ Release	Higher	4826, South
359	CONSOLIDATED LAUNDRI	601 4TH ST	FINDS, NJ SHWS, NJ Release, NJ NJEMS	Higher	4832, South
360	109 GRACE STREET	109 GRACE ST	NJ SHWS, NJ Release, NJ NJEMS	Higher	4846, SSW
361	1176 SUMMIT AVENUE	1176 SUMMIT AVE	NJ SHWS, NJ Release, NJ VCP, NJ NJEMS	Higher	4862, South
362	WESTCHESTER LACE INC	3901 LIBERTY AVENUE	NJ SHWS, NJ Release, NJ ISRA	Lower	4863, NNE
363	1521 39TH STREET	1521 39TH ST	FINDS, NJ SHWS, NJ NJEMS	Lower	4866, NNE
364	PENHORN SECAUCUS COR	401 PENHORN AVE	NJ SHWS, NJ HIST HWS, NJ Release, NJ VCP	Lower	4884, West
365	20 LEONARD STREET	20 LEONARD ST	NJ SHWS, NJ VCP, NJ NJEMS	Higher	4896, South
CI366	JERSEY CITY AMOCO	823 TONNELLE AVE	NJ SHWS, NJ HIST HWS, NJ BROWNFIELDS	Lower	4907, SW
CG3675	LINCOLN PLACE	5 LINCOLN PL	FINDS, NJ SHWS, NJ HIST HWS, NJ NJEMS	Higher	4912, ESE
368	643 39TH STREET	643 39TH ST	NJ SHWS, NJ NJEMS	Higher	4916, NE
369	5 SHIPPEN STREET	5 SHIPPEN ST	NJ SHWS, NJ HIST HWS, NJ NJEMS	Higher	4938, ESE
370	430 GREGORY AVENUE	430 GREGORY AVE	NJ SHWS, NJ HIST HWS, NJ NJEMS	Lower	4942, ESE
CI371	ADAMO BROTHERS CONST	817 TONELLE AVE	NJ SHWS, NJ HIST HWS, NJ NJEMS	Lower	4957, SW
372	3600 NEW YORK AVE	3600 NEW YORK AVE	NJ SHWS, NJ Release	Higher	4958, ENE
CJ373	9 LINCOLN PLACE	9 LINCOLN PL	NJ SHWS, NJ Release	Lower	4962, ESE
374		3701 BERGENLINE AVEN	NJ SHWS, NJ Release	Higher	4964, ENE
CJ375	7 LINCOLN PLACE	7 LINCOLN PL	NJ SHWS	Lower	4967, ESE
CK376713	PALISADE AVENUE	713 PALISADE AVE	NJ SHWS, NJ Release, NJ VCP, NJ NJEMS	Higher	4990, SSE
377	HOWARD JOHNSON INN	875 PATERSON PLANK R	NJ SHWS, NJ UST, NJ Release	Lower	4990, North
CK378705	PALISADE AVENUE	705 PALISADE AVE	NJ SHWS, NJ Release, NJ VCP, NJ NJEMS	Higher	5003, SSE
379	SECAUCUS TOWN DPW	370 SECAUCUS RD	NJ SHWS, NJ ENG CONTROLS, NJ NJEMS	Lower	5006, WNW
380	56 GRACE STREET	56 GRACE ST	NJ SHWS, NJ Release, NJ VCP, NJ NJEMS	Higher	5007, South
CK381701	PALISADE AVENUE	701 PALISADE AVE	NJ SHWS, NJ Release, NJ VCP, NJ NJEMS	Higher	5010, SSE
382	HESS 30521	3900 KENNEDY BLVD	NJ SHWS	Higher	5036, NE
383	135 POPLAR STREET	135 POPLAR ST	NJ SHWS, NJ Release, NJ NJEMS	Higher	5053, SSW
384	700 PENHORN AVENUE	700 PENHORN AVE	NJ SHWS, NJ HIST HWS, NJ Release, NJ ENG CONTROLS,...	Lower	5055, WSW
385	517 NEW YORK AVENUE	517 NEW YORK AVE	NJ SHWS, NJ Release, NJ NJEMS	Higher	5057, SSE
386	519 38TH STREET	519 38TH ST	NJ SHWS, NJ Release, NJ VCP, NJ NJEMS	Higher	5065, ENE
387	579 LIBERTY AVENUE	579 LIBERTY AVE	NJ SHWS	Lower	5071, SSW
388	3417 HUDSON AVENUE	3417 HUDSON AVE	NJ SHWS, NJ Release	Higher	5076, ENE
389	1519 40TH STREET	1519 40TH ST	NJ SHWS, NJ VCP	Lower	5104, NNE
390	SECAUCUS MUA HENRY S	HENRY ST	NJ SHWS, NJ UST	Lower	5105, West

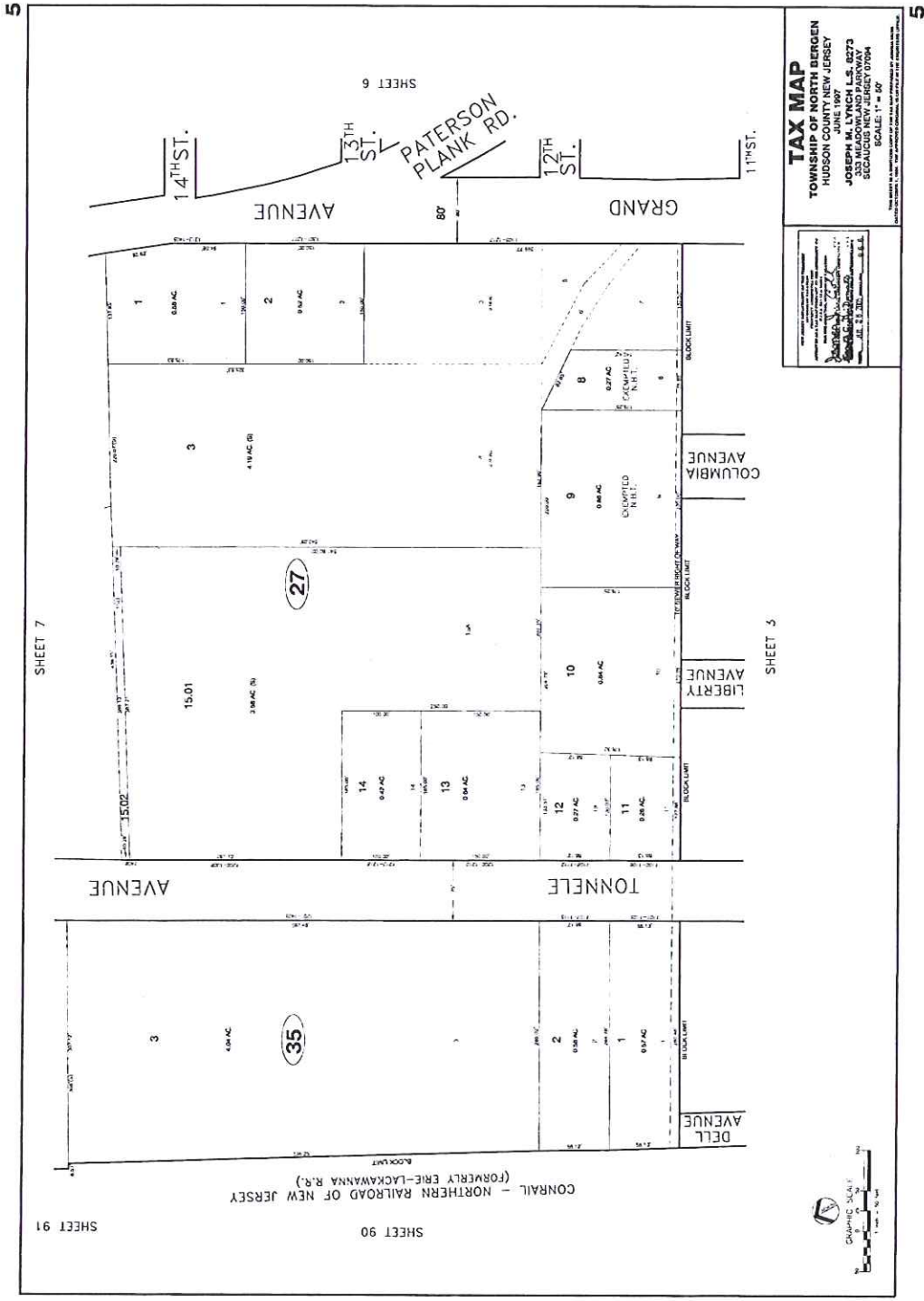
MAPPED SITES SUMMARY

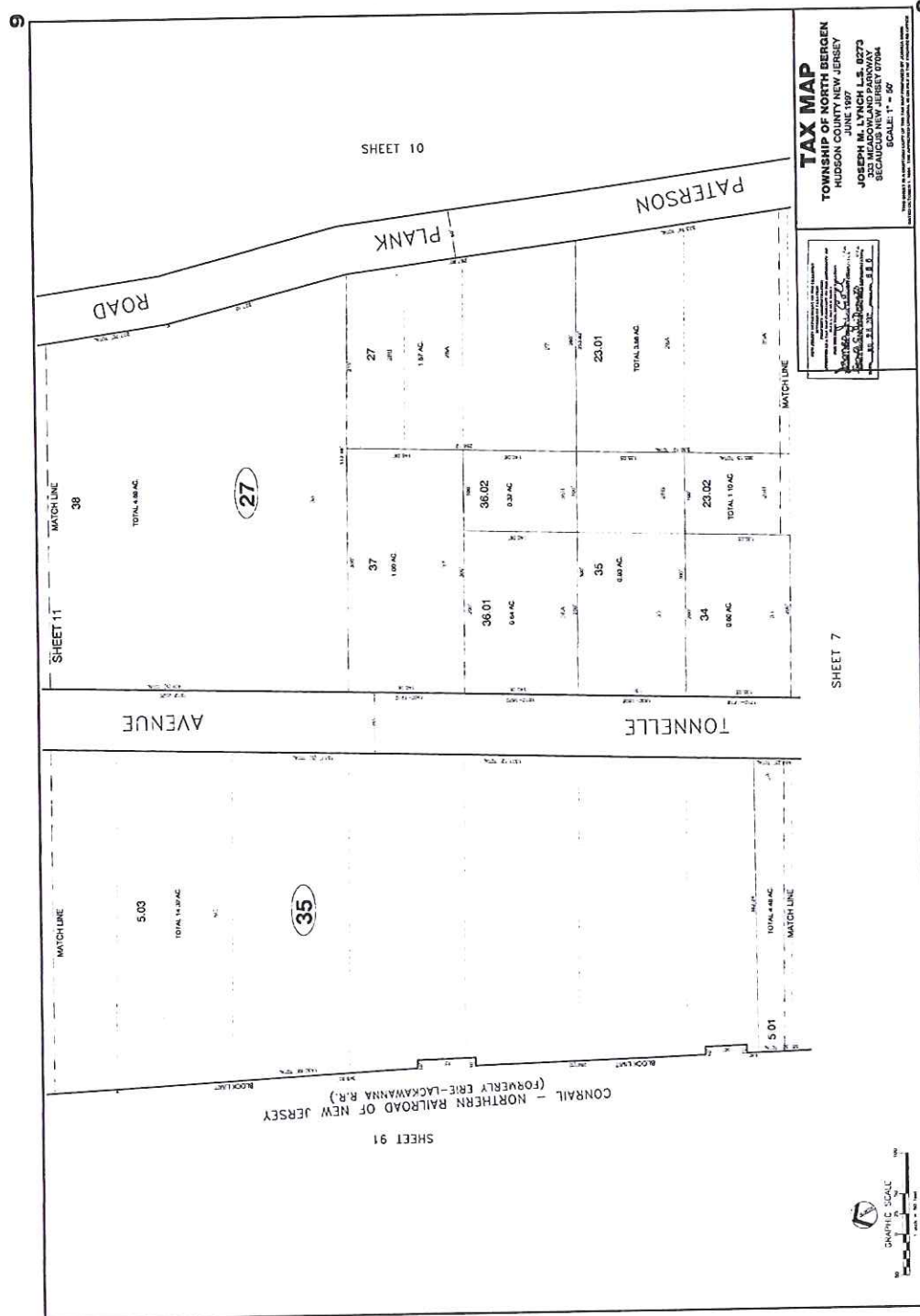
Target Property Address:
1811 PATERSON PLANK ROAD
, NJ 07047

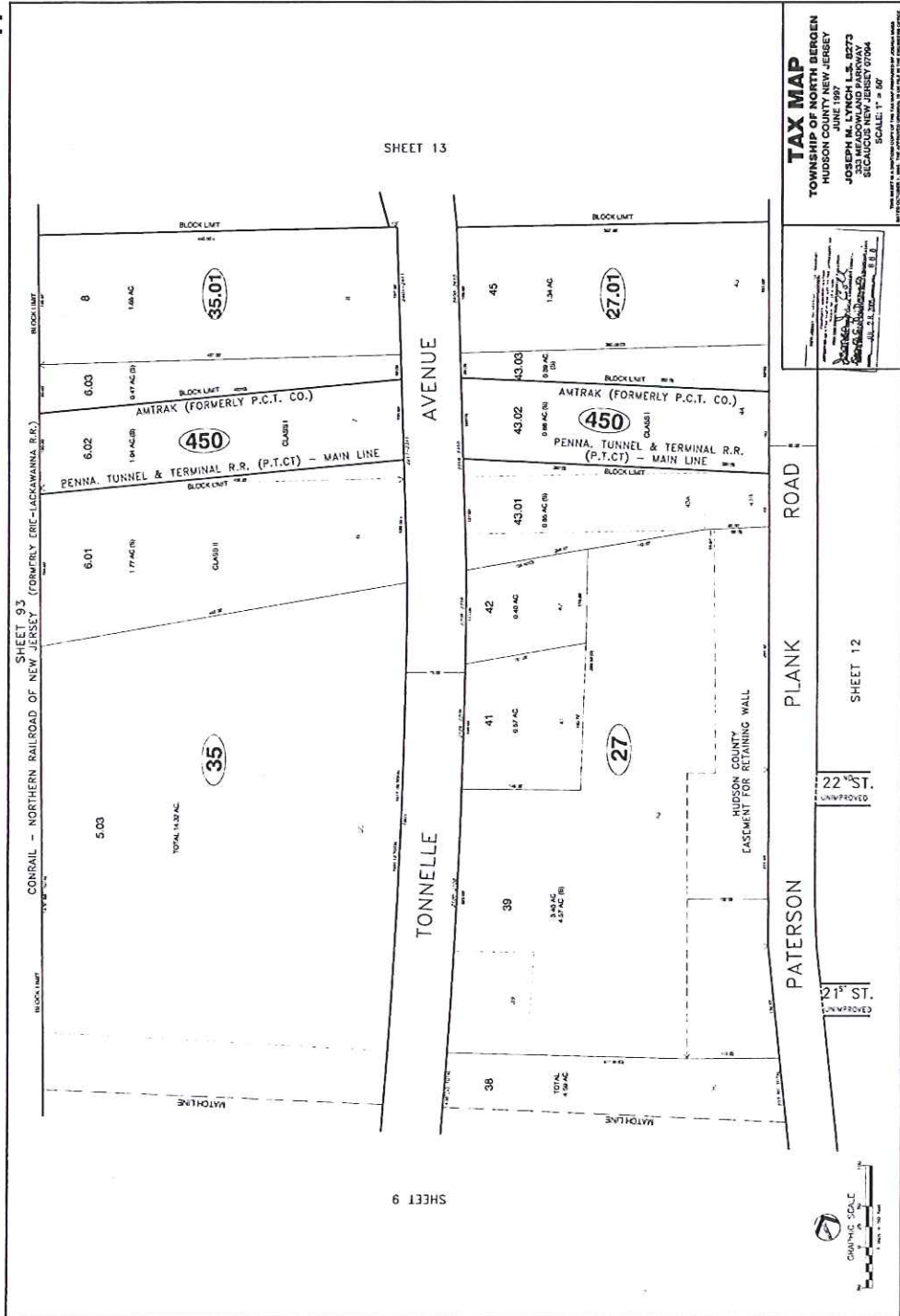
Click on Map ID to see full detail.

MAP ID	SITE NAME	ADDRESS	DATABASE ACRONYMS	RELATIVE ELEVATION	DIST (ft.) DIRECTION
CL391		324 6TH STREET	NJ SHWS, NJ Release	Higher	5107, SSE
392	30 GRACE STREET	30 GRACE ST	NJ SHWS	Higher	5109, South
CL393	318 6TH STREET	318 6TH ST	NJ SHWS, NJ Release, NJ NJEMS	Higher	5124, SSE
394	323 327 37TH STREET	323 327 37TH ST	NJ SHWS, NJ NJEMS	Higher	5127, ENE
395	AMERICAN SHUFFLEBOAR	210 PATERSON PLANK R	FINDS, NJ SHWS, NJ NJEMS	Higher	5144, South
CM396	COLUMBIAN COURT	514 3RD ST	NJ SHWS, NJ HIST LUST, NJ UST	Higher	5147, South
CM397	513 3RD STREET (519	513 3RD ST	NJ SHWS, NJ UST	Higher	5169, South
CL398	601 PALISADE AVENUE	601 PALISADE AVE	NJ SHWS, NJ Release	Higher	5190, SSE
399	617 GREGORY AVENUE	617 GREGORY AVE	NJ SHWS, NJ Release	Higher	5191, East
400	FISCHER PRINTING COR	214 35TH ST	FINDS, NJ SHWS, NJ ISRA, NJ NJEMS	Higher	5192, ENE
401	3630 JOHN F KENNEDY	3630 KENNEDY BLVD	NJ SHWS	Higher	5208, SSW
402	RESIDENCE OF STROBEC	573 CENTRAL AVE	NJ SHWS, NJ SPILLS	Higher	5210, South
403	537 539 39TH STREET	537 539 39TH ST	NJ SHWS, NJ HIST HWS, NJ UST, NJ NJEMS	Higher	5226, ENE
404		417 4TH ST	NJ SHWS, NJ Release	Higher	5254, South
405	88 90 IRVING STREET	88 90 IRVING ST	NJ SHWS, NJ VCP	Higher	5267, SSW
406	MEND REALTY CORP	900 PENHORN AVE	NJ SHWS, NJ UST, NJ NJEMS	Lower	5269, WSW

APPENDIX A







TAX MAP
TOWNSHIP OF NORTH BERGEN
HUDSON COUNTY NEW JERSEY
JUNE 1997
JOSEPH A. LUCAS, L.L.S. 8273
333 MEADOWLAND PARKWAY
SECaucus NEW JERSEY 07094
SCALE: 1" = 50'

APPENDIX B

1811 Paterson Plank Road
1811 Paterson Plank Road
North Bergen, NJ, 07047

Inquiry Number: 4197824.14
February 18, 2015

The EDR Chain of Title Report

EDR Chain of Title Report

The EDR Chain of Title Report tracks a line of successive owners from the present back to 1940 of a particular parcel of property, linked together by recorded transactions which pass title. Available nationwide, this report provides a summary of a property's ownership history and is a valuable source for determining the prior uses of a property.

A network of professional, abstractors following established procedures, use client supplied address information to locate:

- Historical Chain of Title;
- Leases and Miscellaneous

Thank you for your business.

Please contact EDR at 1-800-352-0050
with any questions or comments.

Disclaimer = Copyright and Trademark Notice

This report was prepared for the use of Environmental Data Resources, Inc., and All States Title Research, exclusively. This report is neither a guarantee of title, a commitment to insure, or a policy of title insurance. NO WARRANTY, EXPRESSED OR IMPLIED, IS MADE WHATSOEVER IN CONNECTION WITH THIS REPORT. Environmental Data Resources, Inc. (EDR) and All States Title Research specifically disclaim the making of any such warranties, including without limitation, merchantability or fitness for a particular use or purpose. The information contained in this report is retrieved as it is recorded from the various agencies that make it available. The total liability is limited to the fee paid for this report.

Copyright 2010 by Environmental Data Resources, Inc. All rights reserved. Reproduction in any media or format, in whole or in part, of any report or map of Environmental Data Resources, Inc., or its affiliates, is prohibited without prior written permission.

EDR and its logos are trademarks of Environmental Data Resources, Inc. or its affiliates. All other trademarks used herein are the property of their respective owners.

EDR Chain of Title Report

TARGET PROPERTY INFORMATION

ADDRESS

1811 Paterson Plank Road
1811 Paterson Plank Road
North Bergen, NJ, 07047

RESEARCH SOURCE

Source 1: Hudson County Board of Taxation
Source 2: Hudson County Register of Deeds

Examiner's Notes: Public records of Hudson County, New Jersey were searched from January 1, 1940 to February 17, 2015, and no other deeds vesting title in the subject property were found of record during the period searched.

HISTORICAL CHAIN OF TITLE

Current Owner: 1811 PPR, LLC
Legal Description: See attached deed
Property Identifiers: Block 27, Lot 27

HISTORICAL CHAIN OF TITLE

See Exhibit 'A'.

LEASES AND MISCELLANEOUS

See Exhibit 'B'.

EDR Chain of Title Report

Chain of Title

Exhibit "A"

EDR Chain of Title Report

HISTORICAL CHAIN OF TITLE

PARCEL NO. Block 27, Lot 27

Chain 1

Type of deed: Deed
Title received from: Frederick Schaab (heir of Jacob Schaab, deceased)
Title is vested in: Blanche Lee
Deed recorded: 04/11/1962
Instrument: 2902-71
Comments: Jacob Schaab acquired title to the property prior to 1940.

Type of deed: Deed
Title received from: Blanche Lee and Louis J. Lee, her husband
Title is vested in: Frank Lee
Deed recorded: 10/07/1968
Instrument: 3045-152
Comments:

Type of deed: Deed
Title received from: Frank Lee
Title is vested in: Scired Enterprises, Inc.
Deed recorded: 07/01/1969
Instrument: 3059-798
Comments:

Type of deed: Deed
Title received from: Scired Enterprises, Inc.
Title is vested in: Rafi Yacoubian
Deed recorded: 09/17/2003
Instrument: 7131-283
Comments:

Type of deed: Deed
Title received from: Rafi Yacoubian
Title is vested in: 1811 PPR, LLC
Deed recorded: 01/13/2011
Instrument: 8772-475
Comments:

PARCEL NO. Block 27, Lot 27

Chain 2

Type of deed: Deed
Title received from: Lillian C. Ackaway and Richard Joseph Ackaway, her husband; John Jacob Schaab and Minnie Schaab, his wife; and John Jacob Schaab, as Executor under the Last Will and Testament of Fred Schaab, deceased
Title is vested in: Scired Enterprises, Inc.
Deed recorded: 09/25/1969
Instrument: 3064-751
Comments: Fred Schaab acquired title to the property prior to 1940. Fred Schaab died 01/09/1968.

Type of deed: Deed
Title received from: Scired Enterprises, Inc.
Title is vested in: Rafi Yacoubian
Deed recorded: 09/17/2003
Instrument: 7131-283
Comments:

Type of deed: Deed
Title received from: Rafi Yacoubian
Title is vested in: 1811 PPR, LLC
Deed recorded: 01/13/2011
Instrument: 8772-475
Comments:

PARCEL NO. Block 27, Lot 27

Chain 3

Type of deed: Deed
Title received from: William O. Henrichs, Executor of the Last Will and Testament of Oscar Schenk, deceased
Title is vested in: Daniel C. McGuire, Inc.
Deed recorded: 07/09/1963
Instrument: 2929-821
Comments: Conveys a portion of the property. Oscar Schenk acquired title to the property prior to 1940.

Type of deed: Deed
Title received from: William O. Henrichs, Executor of the Last Will and Testament of Oscar Schenk, deceased
Title is vested in: Daniel C. McGuire, Inc.
Deed recorded: 11/12/1963
Instrument: 2937-717
Comments: Conveys a portion of the property. Oscar Schenk acquired title to the property prior to 1940.

Type of deed: Deed
Title received from: Daniel C. McGuire, Inc.
Title is vested in: Scired Enterprises, Inc.
Deed recorded: 07/10/1969
Instrument: 3060-399
Comments:

Type of deed: Deed
Title received from: Scired Enterprises, Inc.
Title is vested in: Rafi Yacoubian
Deed recorded: 09/17/2003
Instrument: 7131-283
Comments:

Type of deed: Deed
Title received from: Rafi Yacoubian
Title is vested in: 1811 PPR, LLC
Deed recorded: 01/13/2011
Instrument: 8772-475
Comments:

EDR Chain of Title Report

LEASES AND MISCELLANEOUS

Exhibit "B"

EDR Chain of Title Report

LEASES and MISCELLANEOUS

1. Type of Instrument:

First Party:

Second Party:

Recorded:

Book:

Page:

Document No:

2. Type of Instrument:

First Party:

Second Party:

Recorded:

Book:

Page:

Document No:

A COPY OF THIS DEED
HAS BEEN SENT TO ASSESSOR'S OFFICE

DEED



20110113010003470 1/8
01/13/2011 02:53:53 PM DEED
Bk: 8772 Pg: 475
Willie L. Flood
Hudson County, Register of Deeds
Receipt No. 503077

This Deed is made on December 15, 2010

BETWEEN
RAFI YACOUBIAN, married,

whose post office address is 406 Prospect Avenue, Apt. 5B, Hackensack, NJ 07601

referred to as the Grantor,

AND
1811 PPR, LLC

whose post office address is 37 Lincoln Avenue, Cliffside Park, NJ 07010

referred to as the Grantee.

The words "Grantor" and "Grantee" shall mean all Grantors and all Grantees listed above.

1. **Transfer of Ownership.** The Grantor grants and conveys (transfers ownership of) the property (called the "Property") described below to the Grantee. This transfer is made for the sum of \$797,500.00.

The Grantor acknowledges receipt of this money.

2. **Tax Map Reference.** (N.J.S.A. 46:15-1.1) Municipality of North Bergen
Block No. 27 Lot No. 27 Qualifier No. Account No.

☐ No lot and block or account number is available on the date of this Deed. (Check box if applicable)

3. **Property.** The property consists of the land and all the buildings and structures on the land in the Township of North Bergen, County of Hudson and State of New Jersey. The legal description is:

☒ Please see attached Legal Description annexed hereto and made a part hereof. (Check Box if Applicable)

BEING THE SAME PREMISES CONVEYED TO THE GRANTOR(S) HEREIN BY DEED DATED AUGUST 5, 2003, RECORDED SEPTEMBER 17, 2003 IN DEED BOOK 7131, PAGE 283 IN THE HUDSON COUNTY CLERK'S OFFICE.

Prepared by: (print signer's name below signature)

John B. Medina Jr., Esq.

(For Recorder's Use Only)

20110113010003470
1/13/2011 2:53:03 PM
Consideration: \$797,500.00
Exempl. Code: Regular
County: \$797.50 State: \$1,993.75
NJAHF: \$971.25 PHPF: \$398.75
EPA: \$1,434.25 General: \$1,693.00
Buyer's Fee: \$.00
Total RTF: \$7,278.50

HTF: \$3 L-2-S-4
8/4/11/06

A COPY OF THIS DEED
HAS BEEN SENT TO ASSESSOR'S OFFICE

All that certain lot, parcel or tract of land, situate and lying in the Township of North Bergen, County of Hudson and State of New Jersey being more particularly described as follows:

FIRST TRACT:

BEGINNING at a point in the westerly line of Paterson Plank Road, distant 288.10 feet southerly from the intersection formed by said westerly line of Paterson Plank Road with the northerly line of the "Map of Thomas Rosman" filed in the Office of the Surrogate of the County of Hudson on May 25, 1855 as Map No. 1, and running thence:

- 1) Westerly and parallel to said northerly line of "Map of Rosman" North 62 degrees 2 minutes 59 seconds West 260.30 feet to a point distant 300 feet easterly from the intersection of this course with the easterly line of Tonnelle Avenue; thence
- 2) Northerly and parallel to said easterly line of Tonnelle Avenue, North 30 degrees 11 minutes 7 seconds East 146.06 feet to a point; thence
- 3) Easterly and parallel to said northerly line of "Map of Rosman" South 62 degrees 2 minutes 59 seconds East 236.51 feet to a point in said westerly line of Paterson Plank Road; thence
- 4) Southerly and along said westerly line of Paterson Plank Road, South 20 degrees 53 minutes 1 second West 147.07 feet to the point or place of BEGINNING.

SECOND TRACT:

BEGINNING at a point in the westerly right of way of Plank Road (now known as Paterson Blank Road) distant thereon 73.51 feet southwesterly from the point of intersection of the said westerly right of way of Plank Road and the southerly line of lands formerly of Hartman Van Wagenen as shown on a map entitled, "Map made by Edward Du Bois, John Sturges, Jr. and John Hague, Commissioners appointed by the Orphan's Court of Hudson County at the December Term, A.D. 1854 to make partition between Heirs of Thomas Rosman, deceased, of the certain lands in said County, filed May 25, 1855 in the Surrogate's Office Hudson County, New Jersey, Map #1 by T & J Slaton" and running thence

- 1) North 57 degrees West a distance of 227.50 feet more or less to a point; distant 300 feet southeasterly from the intersection of this course with the southeasterly line of State Highway Route No. 1 also known as Tonnelle Avenue; thence
- 2) South 35 degrees 14 minutes 06 seconds West on a line parallel in Tonnelle Avenue a distance of 73.03 feet to a point; thence
- 3) South 57 degrees East a distance of 236.51 feet more or less to a point in the said easterly line of Plank Road; thence
- 4) North 26 degrees East and along the westerly right of way line of Plank Road a distance of 73.51 feet more or less to the point or place of BEGINNING.

THIRD TRACT:

BEGINNING at a point in the westerly right of way of Plank Road (now known as Paterson Plank Road) said point formed by the intersection of the westerly right of way of Plank Road and the southerly line of lands formerly of Hartman Van Wagenen as shown on a map entitled "Map made by Edward DuBois, John Sturges, Jr. and John Hague, Commissioners appointed by the Orphan's Court of Hudson County at the December Terms A.D. 1854 to make partition between Heirs of Thomas Rosman Deceased, of certain lands in said county, filed May 25, 1855 in the Surrogate's Office Hudson County, New Jersey, Map #1 by T & J Slaton" and running; thence

- 1) North 57 degrees West and along the southerly line of lands formerly of Van Wagenen a distance of 215 feet more or less to a point; thence
- 2) South 35 degrees 14 minutes 06 seconds West on a line parallel to Tonnelle Avenue a distance of 73.03 feet to a point; thence
- 3) South 57 degrees East a distance of 227.50 feet more or less to a point in the westerly line of Plank Road; thence
- 4) North 26 degrees East along the westerly right of way line of Plank Road a distance of 73.51 feet to the point and place of BEGINNING.

Hudson County Register 20110113010003470 3/8

A COPY OF THIS DEED
HAS BEEN SENT TO ASSESSOR'S OFFICE

Being further described in accordance with a survey made by George J. Anderson, P.L.S., dated 11/23/2010.

BEGINNING at a point of intersection formed by the northwesterly side of Paterson Plank Road (60' wide, formerly Plank Road), and the northeasterly corner of lands now or formerly of Hudson News Company, as per Deed Book 6383, Page 194 et seq.; and from thence running:

- 1) North 62 degrees 02 minutes 59 seconds West, a distance of 260.30 feet to a point; thence
- 2) North 30 degrees 11 minutes 07 seconds East, a distance of 292.12 feet to a point; thence
- 3) South 62 degrees 02 minutes 59 seconds East, a distance of 212.72 feet to a point in the northwesterly side of Paterson Plank Road; thence
- 4) Along the same, South 20 degrees 53 minutes 01 seconds West, a distance of 294.13 feet to the point and place of BEGINNING.

FOR INFORMATIONAL PURPOSES ONLY: Also known as Lot 27 in Block 27 on the Township of North Bergen Tax Map.


FOR INFORMATIONAL PURPOSES ONLY: BEING COMMONLY KNOWN AS 1811 Paterson Plank Road, North Bergen, NJ 07047

A COPY OF THIS DEED
HAS BEEN SENT TO ASSESSOR'S OFFICE

The street address of the Property is: 1811-1911 Paterson Plank Road, North Bergen, NJ 07047

4. **Promises by Grantor.** The Grantor promises that the Grantor has done no act to encumber the Property. This promise is called a "covenant as to grantor's acts" (N.J.S.A 46:4-6). This promise means that the Grantor has not allowed anyone else to obtain any legal rights which affect the Property (such as by making a mortgage or allowing a judgment to be entered against the Grantor).

5. **Signatures.** The Grantor signs this Deed as of the date at the top of the first page. (Print name below each signature.)

Witnessed by:

JOHN R. MERLINO JR.
AN ATTORNEY AT LAW
IN THE STATE OF NEW JERSEY


RAFI YACOUBIAN (Seal)

STATE OF CALIFORNIA, COUNTY OF _____ SS:

I CERTIFY that on December , 2010, RAFI YACOUBIAN personally came before me and stated to my satisfaction that this person (or if more than one, each person):
(a) was the maker of the attached deed;
(b) executed this deed as his or her own act; and,
(c) made this Deed for \$797,500.00 as the full and actual consideration paid or to be paid for the transfer of title. (Such consideration is defined in N.J.S.A. 46:15-5.)

*- Please See Attached
CA Notary Acknowledgment
-CSM
-12-13-2010*

RECORD AND RETURN TO:

POJANOWSKI & TRAWINSKI, P.C.
1135 Clifton Ave, Ste 206
Clifton, NJ 07013

NOTARY PUBLIC

Print name and title below signature

CALIFORNIA ALL-PURPOSE ACKNOWLEDGMENT

State of California

County of Los Angeles

On Dec. 13, 2010
Date

before me, Chuck Jiro Murayama, Notary Public
Here Insert Name and Title of the Officer

personally appeared

Raf. Yacoubian
Name(s) of Signer(s)

who proved to me on the basis of satisfactory evidence to be the person(s) whose name(s) is/are subscribed to the within instrument and acknowledged to me that he/she/they executed the same in his/her/their authorized capacity(ies), and that by his/her/their signature(s) on the instrument the person(s), or the entity upon behalf of which the person(s) acted, executed the instrument.



I certify under PENALTY OF PERJURY under the laws of the State of California that the foregoing paragraph is true and correct.

WITNESS my hand and official seal.

Signature: [Signature]
Signature of Notary Public

Place Notary Seal Above

OPTIONAL

Though the information below is not required by law, it may prove valuable to persons relying on the document and could prevent fraudulent removal and reattachment of this form to another document.

Description of Attached Document

Title or Type of Document: Deed

Document Date: 12-13-2010

Number of Pages: 2

Signer(s) Other Than Named Above: _____

Capacity(ies) Claimed by Signer(s)

Signer's Name: Raf. Yacoubian

Signer's Name: _____

☐ Corporate Officer — Title(s): _____

☐ Corporate Officer — Title(s): _____

☒ Individual

☐ Individual

☐ Partner — ☐ Limited ☐ General

☐ Partner — ☐ Limited ☐ General

☐ Attorney in Fact

☐ Attorney in Fact

☐ Trustee

☐ Trustee

☐ Guardian or Conservator

☐ Guardian or Conservator

☐ Other: _____

☐ Other: _____

Signer Is Representing: _____

Signer Is Representing: _____



State of New Jersey
SELLER'S RESIDENCY CERTIFICATION/EXEMPTION
 (C.55, P.L. 2004)

GIT/REP-3
 (10-09)

(Please Print or Type)

SELLER(S) INFORMATION (See Instructions, Page 2)

Name(s)

RAFI YACIOBIAN

Current Resident Address:

Street: 408 PROSPECT AVENUE, APT. 6B

City, Town, Post Office

State

Zip Code

HACKENSACK

NJ

07601

PROPERTY INFORMATION (Brief Property Description)

Block(s)

Lot(s)

Qualifier

27

27

Street Address:

1811 PATERSON PLANK ROAD

City, Town, Post Office

State

Zip Code

NORTH BERGEN

NJ

07047

Seller's Percentage of Ownership

Consideration

Closing Date

100%

797,500.00

12/15/2010

SELLER ASSURANCES (Check the Appropriate Box) (Boxes 2 through 8 apply to Residents and Non-residents)

1. ☒ I am a resident taxpayer (individual, estate, or trust) of the State of New Jersey pursuant to N.J.S.A. 54A:1-1 et seq. and will file a resident gross income tax return and pay any applicable taxes on any gain or income from the disposition of this property.
2. ☐ The real property being sold or transferred is used exclusively as my principal residence within the meaning of section 121 of the federal Internal Revenue Code of 1986, 26 U.S.C. s. 121.
3. ☐ I am a mortgagor conveying the mortgaged property to a mortgagee in foreclosure or in a transfer in lieu of foreclosure with no additional consideration.
4. ☐ Seller, transferor or transferee is an agency or authority of the United States of America, an agency or authority of the State of New Jersey, the Federal National Mortgage Association, the Federal Home Loan Mortgage Corporation, the Government National Mortgage Association, or a private mortgage insurance company.
5. ☐ Seller is not an individual, estate or trust and as such not required to make an estimated payment pursuant to N.J.S.A. 54A:1-1 et seq.
6. ☐ The total consideration for the property is \$1,000 or less and as such, the seller is not required to make an estimated payment pursuant to N.J.S.A. 54A:5-1-1 et seq.
7. ☐ The gain from the sale will not be recognized for Federal income tax purposes under I.R.C. Section 721, 1031, 1033 or is a cemetery plot. (CIRCLE THE APPLICABLE SECTION). If such section does not ultimately apply to this transaction, the seller acknowledges the obligation to file a New Jersey income tax return for the year of the sale (see instructions).
☐ No non-like kind property received.
8. ☐ Transfer by an executor or administrator of a decedent to a devisee or heir to effect distribution of the decedent's estate in accordance with the provisions of the decedent's will or the intestate laws of this state.

SELLER(S) DECLARATION

The undersigned understands that this declaration and its contents may be disclosed or provided to the New Jersey Division of Taxation and that any false statement contained herein could be punished by fine, imprisonment, or both. I further declare that I have examined this declaration and, to the best of my knowledge and belief, it is true, correct and complete.

Date

Signature

(Seller) Please indicate if Power of Attorney or Attorney in Fact

Date

Signature

(Seller) Please indicate if Power of Attorney or Attorney in Fact

Hudson County Register 20110113010003470 7/8

RTF-1 (Rev. 7/14/10)
MUST SUBMIT IN DUPLICATE

STATE OF NEW JERSEY
AFFIDAVIT OF CONSIDERATION FOR USE BY SELLER

(Chapter 49, P.L. 1988, as amended through Chapter 33, P.L. 2008) (N.J.S.A. 46:15-5 et seq.)
BEFORE COMPLETING THIS AFFIDAVIT, PLEASE READ THE INSTRUCTIONS ON THE REVERSE SIDE OF THIS FORM.

STATE OF NEW JERSEY

COUNTY HUDSON } SS. County Municipal Code 0908

FOR RECORDER'S USE ONLY
Consideration \$ 797,500
RTF paid by seller \$ 797
Date 12-13-10 By RA

MUNICIPALITY OF PROPERTY LOCATION NORTH BERGEN

*Use symbol "C" to indicate that fee is exclusively for county use.

(1) PARTY OR LEGAL REPRESENTATIVE (Instructions #3 and #4 on reverse side)

Deponent, RAFI YACOBBIAN being duly sworn according to law upon his oath,
deposes and says that he/she is the GRANTOR in a deed dated 12/15/2010 transferring
(Grantor, Legal Representative, Corporate Officer, Officer of Title Company, Lending Institution, etc.)

real property identified as Block number 27 Lot number 27 located at
1811 - 1911 PATERSON PLANK RD., NORTH BERGEN, NJ and annexed thereto.
(Street Address, Town)

(2) CONSIDERATION 797,500 (Instructions #1 and #5 on reverse side) ☐ no prior mortgage to which property is subject

(3) Property transferred is Class 4A 40 4C (circle one). If property transferred is Class 4A, calculation in Section 3A below is required.

(3A) REQUIRED CALCULATION OF EQUALIZED VALUATION FOR ALL CLASS 4A (COMMERCIAL) PROPERTY TRANSACTIONS:
(Instructions #5A and #7 on reverse side)

Total Assessed Valuation + Director's Ratio = Equalized Assessed Valuation
382,100 + 45.14% = \$ 846,477.62

If Director's Ratio is less than 100%, the equalized valuation will be an amount greater than the assessed value. If Director's Ratio is equal to or in excess of 100%, the assessed value will be equal to the equalized valuation.

(4) FULL EXEMPTION FROM FEE (Instruction #8 on reverse side)

Deponent states that this deed transaction is fully exempt from the Realty Transfer Fee imposed by C. 49, P.L. 1988, as amended through C. 68, P.L. 2004, for the following reason(s). Mere reference to exemption symbol is insufficient. Explain in detail.

(5) PARTIAL EXEMPTION FROM FEE (Instruction #9 on reverse side)

NOTE: All boxes below apply to grantor(s) only. ALL BOXES IN APPROPRIATE CATEGORY MUST BE CHECKED. Failure to do so will void claim for partial exemption. Deponent claims that this deed transaction is exempt from State portions of the Basic, Supplemental, and General Purpose Fees, as applicable, imposed by C. 178, P.L. 1976, C. 113, P.L. 2004, and C. 68, P.L. 2004 for the following reason(s):

- A. SENIOR CITIZEN Grantor(s) ☐ 82 years of age or over. (Instruction #9 on reverse side for A or B)
B. BLIND PERSON Grantor(s) ☐ legally blind or,
DISABLED PERSON Grantor(s) ☐ permanently and totally disabled ☐ receiving disability payments ☐ not gainfully employed
Senior citizens, blind persons, or disabled persons must also meet all of the following criteria:
☐ Owned and occupied by grantor(s) at time of sale. ☐ Resident of State of New Jersey.
☐ One or two-family residential premises. ☐ Owners as joint tenants must all qualify.

*IN CASE OF HUSBAND AND WIFE, PARTNERS IN A CIVIL UNION COUPLE, ONLY ONE GRANTOR NEED QUALIFY IF TENANTS BY THE ENTIRETY.

C. LOW AND MODERATE INCOME HOUSING (Instruction #9 on reverse side)

- ☐ Affordable according to H.U.D. standards. ☐ Reserved for occupancy.
☐ Meets income requirements of region. ☐ Subject to resale controls.

(6) NEW CONSTRUCTION (Instructions #2, #10, #12 on reverse side)

- ☐ Entirely new improvement. ☐ Not previously occupied.
☐ Not previously used for any purpose. ☐ "NEW CONSTRUCTION" printed clearly at top of first page of the deed.

(7) RELATED LEGAL ENTITIES TO LEGAL ENTITIES (Instructions #5, #12, #14 on reverse side)

- ☐ No prior mortgage assumed or to which property is subject at time of sale.
☐ No contributions to capital by either grantor or grantee legal entity.
☐ No stock or money exchanged by or between grantor or grantee legal entities.

(8) Deponent makes this Affidavit to induce county clerk or register to record the deed and accept the fee submitted herewith in accordance with the provisions of Chapter 49, P.L. 1988, as amended through Chapter 33, P.L. 2008.

Subscribed and sworn to before me
this day of 20

*There See Attached
CA Notary Jurat
-CSM
-12-13-2010*

Signature of Deponent

RAFI YACOBBIAN

Grantor Name

406 PROSPECT AVE, HACKENSACK, NJ

Grantor Address at Time of Sale

7506
Last three digits in Grantor's Social Security Number

Notary/Company of Settlement Officer

FOR OFFICIAL USE ONLY
Instrument Number 12-13-2010
Deed Number 12-13-2010
Deed Dated 12-13-2010 Date Recorded 12-13-2010

County recording officers shall forward one copy of each RTF-1 form when Section 3A is completed to:

STATE OF NEW JERSEY

PO BOX 261

TRENTON, NJ 08646-0261

ATTENTION: REALTY TRANSFER FEE UNIT

The Director of the Division of Taxation in the Department of the Treasury has prescribed this form as required by law, and it may not be altered or amended without prior approval of the Director. For information on the Realty Transfer Fee or to print a copy of this Affidavit, visit the Division's website at: www.state.nj.us/treasury/taxation/rtf/rtfoc.htm.

CALIFORNIA JURAT WITH AFFIANT STATEMENT

- ☒ See Attached Document (Notary to cross out lines 1-6 below)
☐ See Statement Below (Lines 1-5 to be completed only by document signer[s], not Notary)

~~_____
Signature of Document Signer No. 1~~ ~~_____
Signature of Document Signer No. 2 (if any)~~

State of California

County of Los Angeles

FILED
20110113010003470
01/13/2011 02:53:53 PM
DEED
NUMBER OF PAGES : 8
KSLOAN

Subscribed and sworn to (or affirmed) before me on this

13 day of December, 2010, by

(1) Rafi Yacoubian
Name of Signer

proved to me on the basis of satisfactory evidence
to be the person who appeared before me (.) (.)

(and

(2) _____
Name of Signer

proved to me on the basis of satisfactory evidence
to be the person who appeared before me.)

Signature *[Signature]*
Signature of Notary Public



Place Notary Seal Above

OPTIONAL


*Though the information below is not required by law, it may prove
valuable to persons relying on the document and could prevent
fraudulent removal and reattachment of this form to another document.*

Further Description of Any Attached Document

Title or Type of Document: Affidavit of Consideration

Document Date: 12-13-2010 Number of Pages: 1

Signer(s) Other Than Named Above: _____



1811 Paterson Plank Road
1811 Paterson Plank Road
North Bergen, NJ 07047

Inquiry Number: 4197824.2s
February 03, 2015

EDR Summary Radius Map Report



6 Armstrong Road, 4th floor
Shelton, CT 06484
Toll Free: 800.352.0050
www.edrnet.com

TABLE OF CONTENTS

<u>SECTION</u>	<u>PAGE</u>
Executive Summary	ES1
Overview Map	2
Detail Map	3
Map Findings Summary	4
Map Findings	8
Orphan Summary	829
Government Records Searched/Data Currency Tracking	GR-1
 <u>GEOCHECK ADDENDUM</u>	
Physical Setting Source Addendum	A-1
Physical Setting Source Summary	A-2
Physical Setting Source Map	A-8
Physical Setting Source Map Findings	A-9
Physical Setting Source Records Searched	PSGR-1

Thank you for your business.
Please contact EDR at 1-800-352-0050
with any questions or comments.

Disclaimer - Copyright and Trademark Notice

This Report contains certain information obtained from a variety of public and other sources reasonably available to Environmental Data Resources, Inc. It cannot be concluded from this Report that coverage information for the target and surrounding properties does not exist from other sources. NO WARRANTY EXPRESSED OR IMPLIED, IS MADE WHATSOEVER IN CONNECTION WITH THIS REPORT. ENVIRONMENTAL DATA RESOURCES, INC. SPECIFICALLY DISCLAIMS THE MAKING OF ANY SUCH WARRANTIES, INCLUDING WITHOUT LIMITATION, MERCHANTABILITY OR FITNESS FOR A PARTICULAR USE OR PURPOSE. ALL RISK IS ASSUMED BY THE USER. IN NO EVENT SHALL ENVIRONMENTAL DATA RESOURCES, INC. BE LIABLE TO ANYONE, WHETHER ARISING OUT OF ERRORS OR OMISSIONS, NEGLIGENCE, ACCIDENT OR ANY OTHER CAUSE, FOR ANY LOSS OF DAMAGE, INCLUDING, WITHOUT LIMITATION, SPECIAL, INCIDENTAL, CONSEQUENTIAL, OR EXEMPLARY DAMAGES. ANY LIABILITY ON THE PART OF ENVIRONMENTAL DATA RESOURCES, INC. IS STRICTLY LIMITED TO A REFUND OF THE AMOUNT PAID FOR THIS REPORT. Purchaser accepts this Report "AS IS". Any analyses, estimates, ratings, environmental risk levels or risk codes provided in this Report are provided for illustrative purposes only, and are not intended to provide, nor should they be interpreted as providing any facts regarding, or prediction or forecast of, any environmental risk for any property. Only a Phase I Environmental Site Assessment performed by an environmental professional can provide information regarding the environmental risk for any property. Additionally, the information provided in this Report is not to be construed as legal advice.

Copyright 2015 by Environmental Data Resources, Inc. All rights reserved. Reproduction in any media or format, in whole or in part, of any report or map of Environmental Data Resources, Inc., or its affiliates, is prohibited without prior written permission.

EDR and its logos (including Sanborn and Sanborn Map) are trademarks of Environmental Data Resources, Inc. or its affiliates. All other trademarks used herein are the property of their respective owners.

EXECUTIVE SUMMARY

A search of available environmental records was conducted by Environmental Data Resources, Inc (EDR). The report was designed to assist parties seeking to meet the search requirements of EPA's Standards and Practices for All Appropriate Inquiries (40 CFR Part 312), the ASTM Standard Practice for Environmental Site Assessments (E 1527-13) or custom requirements developed for the evaluation of environmental risk associated with a parcel of real estate.

TARGET PROPERTY INFORMATION

ADDRESS

1811 PATERSON PLANK ROAD
HUDSON County, NJ 07047

COORDINATES

Latitude (North):	40.7685000 - 40° 46' 6.60"
Longitude (West):	74.0432000 - 74° 2' 35.52"
Universal Transverse Mercator:	Zone 18
UTM X (Meters):	580751.9
UTM Y (Meters):	4513287.5
State Plane X (Feet):	618644.8
State Plane Y (Feet):	705189.1
Elevation:	107 ft. above sea level

USGS TOPOGRAPHIC MAP ASSOCIATED WITH TARGET PROPERTY

Target Property:	TP
Source:	USGS 7.5 min quad index

AERIAL PHOTOGRAPHY IN THIS REPORT

Portions of Photo from:	20100731, 20110705
Source:	USDA

MAPPED SITES SUMMARY

Target Property Address:
1811 PATERSON PLANK ROAD
, NJ 07047

Click on Map ID to see full detail.

MAP ID	SITE NAME	ADDRESS	DATABASE ACRONYMS	RELATIVE ELEVATION	DIST (ft.) DIRECTION
A1	UNIQUE CAR WASH	1811 1911 PATTERSON	NJ NPDES		TP
A2	UNIQUE CAR WASH	1811 1911 PATTERSON	FINDS		TP
B3	FOUR THREE OH CORPOR	1912 2020 TONNELLE A	NJ HIST HWS, NJ BROWNFIELDS	Lower	426, NNW
B4	FOUR THREE OH CORPOR	1912-2020 TONNELLE A	NJ Release, NJ VCP	Lower	426, NNW
C5	V PETRILLO & SON INC	1800 PATERSON PLANK	NJ UST	Higher	458, South
C6	R & G REALTY	1800 PATERSON PLANK	RCRA NonGen / NLR	Higher	458, South
D7	NJ TRANSIT	TONNELLE AVE	PA MANIFEST	Lower	510, North
D8	PUBLIC STORAGE INC	2100 TONNELLE AVE	NJ SHWS, NJ HIST LUST, NJ UST, NJ Release, NJ...	Lower	510, North
E9	THIND TRAVEL PLAZA I	1810 TONNELLE AVE	NJ UST	Lower	531, West
E10		1810 TONNELLE AVE	EDR US Hist Auto Stat	Lower	531, West
B11	CONTAINER IMPRESSION	2001 TONNELLE AVENUE	NJ MANIFEST	Lower	550, NNW
B12	HARTZ MOUNTAIN INDUS	2001 TONNELLE AVE	NJ HIST LUST, NJ Release	Lower	550, NNW
B13	NJ TRANSIT - ARC	2001 TONNELLE AVE	RCRA-LQG	Lower	550, NNW
14	CONTAINER IMPRESSION	2011 TONNELLE AVENUE	NJ ISRA	Lower	563, NNW
F15	LEBER FUNERAL HOME	2000 KENNEDY BLVD	NJ UST	Higher	617, East
F16	LEBER FUNERAL HOME	2000 KENNEDY BLVD	RCRA NonGen / NLR, NJ HIST LUST, NY MANIFEST	Higher	617, East
F17	LEBER FUNERAL HOME	2000 KENNEDY BLVD	FINDS, NJ SHWS, NJ NJEMS	Higher	617, East
F18		2010 KENNEDY BLVD	EDR US Hist Cleaners	Higher	623, East
19	ELITE CONDO ASSN INC	1901 KENNEDY BLVD	NJ UST	Higher	626, SE
F20	CHAMPION	2016 KENNEDY BLVD	RCRA NonGen / NLR, NY MANIFEST, US AIRS	Higher	628, East
F21	CHAMPION DRY CLEANER	2016 KENNEDY BLVD	NJ DRYCLEANERS	Higher	628, East
F22		2016 KENNEDY BLVD	EDR US Hist Cleaners	Higher	628, East
23	PUBLIC STORAGE INCOR	2100 TONNELLE AVE	NJ HWS RE-EVAL	Lower	655, NNW
G24	NETCONG INVESTMENTS	1717 PATERSON PLANK	NJ ISRA	Higher	686, SSW
G25	PRES SURE STIK	1717 PATERSON PLANK	RCRA NonGen / NLR	Higher	686, SSW
G26	PRES-SURE-STIK	1717 PATERSON PLANK	RCRA NonGen / NLR	Higher	686, SSW
G27	COMPAC INDUSTRIES IN	1717 PATERSON PLANK	RCRA NonGen / NLR, NY MANIFEST, US AIRS	Higher	686, SSW
G28	A C HORN INC	1717 PATTERSON PLANK	RCRA NonGen / NLR	Higher	686, SSW
29		1846 KENNEDY BLVD	EDR US Hist Cleaners	Higher	705, SSE
G30	KALIKOW RICHARD	1700 PATERSON PLANK	RCRA NonGen / NLR	Higher	741, SSW
H31	AUTO BODY CENTER	1710-1718 TONNELLE A	NJ Release, NJ VCP	Lower	745, WSW
H32		1710 TONNELLE AVE	EDR US Hist Auto Stat	Lower	745, WSW
H33	AUTO BODY CENTER	1710 1718 TONNELLE A	NJ BROWNFIELDS	Lower	748, WSW
I34	928 21ST STREET	928 21ST ST	NJ VCP, NJ BROWNFIELDS	Higher	751, East
I35	MARSAR WEST ASSOCIAT	928 21ST ST	NJ SHWS, NJ Release	Higher	751, East
I36		2119 KENNEDY BLVD	EDR US Hist Auto Stat	Higher	796, East
I37	2102 KENNEDY BOULEVA	2102 KENNEDY BLVD	NJ SHWS, NJ Release, NJ VCP, NJ BROWNFIELDS	Higher	806, East
I38		2127 KENNEDY BLVD	EDR US Hist Auto Stat	Higher	815, East
J39		1742 KENNEDY BLVD	EDR US Hist Auto Stat	Higher	909, SSE

MAPPED SITES SUMMARY

Target Property Address:
1811 PATERSON PLANK ROAD
, NJ 07047

Click on Map ID to see full detail.

MAP ID	SITE NAME	ADDRESS	DATABASE ACRONYMS	RELATIVE ELEVATION	DIST (ft.) DIRECTION
J40		1738 KENNEDY BLVD	EDR US Hist Cleaners	Higher	919, SSE
41	LYKO MFG CORP	1610 PATERSON PLANK	NJ ISRA, NJ NJEMS	Higher	998, SSW
K42	UNION CITY BD OF ED	2200 KENNEDY BLVD	NJ SHWS, NJ HIST HWS, NJ BROWNFIELDS	Higher	1002, ENE
K43	TOWNE CADILLAC INC	2214 KENNEDY BLVD	RCRA NonGen / NLR, NJ SHWS, NJ UST, NJ NJEMS	Higher	1044, ENE
K44		2214 KENNEDY BLVD	EDR US Hist Auto Stat	Higher	1044, ENE
K45	TOWNE AUTO GROUP	2229 KENNEDY BOULEVA	NJ HIST LUST	Higher	1082, ENE
K46	TOWNE CADILLAC INC	2229 KENNEDY BLVD	NJ UST	Higher	1082, ENE
L47		904 20TH ST	NJ SHWS, NJ Release	Higher	1124, ESE
48		923 22ND ST	EDR US Hist Auto Stat	Higher	1138, East
M49	M & M FASHIONS	914-16 21ST STREET	NJ ISRA	Higher	1157, East
M50	J&S FASHIONS INCORPO	912 21ST STREET	NJ ISRA	Higher	1167, East
N51	DEVON TAPE CORP	1511 TONNELLE AVE	RCRA NonGen / NLR	Lower	1170, WSW
N52	DEVON TAPE CORPORATI	1511 TONNELLE AVE	NJ SHWS, NJ HIST HWS, NJ BROWNFIELDS, NJ ISRA, NJ...	Lower	1170, WSW
N53	DEVON TAPE CORPORATI	1501-11 TONNELLE AVE	NJ ISRA	Lower	1170, WSW
N54	DEVON TAPE CORP	1511 TONNELLE AVE	RCRA NonGen / NLR	Lower	1170, WSW
L55	2006 KERRIGAN AVENUE	2006 KERRIGAN AVE	NJ SHWS, NJ Release, NJ NJEMS	Higher	1174, ESE
O56	2017 KERRIGAN AVENUE	2017 KERRIGAN AVE	FINDS, NJ SHWS, NJ NJEMS	Higher	1178, ESE
O57	FORMER BLICKMAN EQUI	2017 KERRIGAN AVE	NJ Release, NJ VCP	Higher	1178, ESE
O58	2019 KERRIGAN AVENUE	2019 KERRIGAN AVE	NJ SHWS, NJ HIST HWS, NJ LUST, NJ UST, NJ...	Higher	1181, ESE
M59	HORLBECK METAL CRAFT	2100-08 KERRIGAN AVE	NJ ISRA	Higher	1221, East
M60	HORLBECK METAL CRAFT	2100 KERRIGAN AVE	RCRA NonGen / NLR, NY MANIFEST	Higher	1221, East
M61	TOUCH OF LACE INC	2111 KERRIGAN AVE	RCRA NonGen / NLR	Higher	1242, East
P62	EXXON CO USA 32623	1520 PATERSON PLANK	RCRA NonGen / NLR, NJ SPILLS	Higher	1247, SSW
P63	EXXON S/S # 3-2623	1520 PATERSON PLANK	NJ HIST LUST	Higher	1247, SSW
P64		1520 PATERSON PLANK	EDR US Hist Auto Stat	Higher	1256, SSW
65	1800 KERRIGAN AVENUE	1800 KERRIGAN AVE	NJ SHWS, NJ Release, NJ NJEMS	Higher	1260, SE
Q66	APARTMENT BUILDING	1631-1817 KENNEDY BL	NJ HIST LUST	Higher	1271, South
R67	FERMIN & DIEGO SERVI	2300 KENNEDY BLVD	NJ SHWS, NJ HIST HWS, NJ LUST, NJ HIST LUST, NJ...	Higher	1301, ENE
R68	DEL SOL & DIEGO	2300 KENNEDY BLVD	RCRA NonGen / NLR	Higher	1301, ENE
Q69	1614 KENNEDY BOULEVA	1614 KENNEDY BLVD	NJ SHWS, NJ NJEMS	Higher	1325, South
70	1700 1706 KERRIGAN A	1700 1706 KERRIGAN A	NJ SHWS	Higher	1406, SSE
S71	TUNGSTEN PRODUCTS CO	2321 KENNEDY BLVD	NJ SHWS, NJ ENG CONTROLS, NJ BROWNFIELDS	Higher	1441, ENE
S72	NORTH BERGEN POLICE	4233 JOHN F KENNEDY	NJ HIST LUST, NJ UST	Higher	1441, ENE
S73	TUNGSTEN PRODUCTS CO	2301-2421 KENNEDY	NJ ISRA	Higher	1441, ENE
T74	NAVY ARMS APARTMENTS	813-815 22ND ST	NJ VCP	Higher	1442, East
T75	NAVY ARMS APARTMENTS	815 22ND ST	NJ SHWS, NJ Release	Higher	1442, East
U76	PEREZ & SONS	1507 KENNEDY BLVD	NJ HIST LUST, NJ Release	Higher	1442, South
V77	CARDELLA TRUCKING	2400 TONNELLE AVE.	NJ SWF/LF	Lower	1448, North
U78	MOSHE WINER PROPERTY	1504 KENNEDY BLVD	FINDS, NJ SHWS, NJ NJEMS	Higher	1450, South

MAPPED SITES SUMMARY

Target Property Address:
1811 PATERSON PLANK ROAD
, NJ 07047

Click on Map ID to see full detail.

MAP ID	SITE NAME	ADDRESS	DATABASE ACRONYMS	RELATIVE ELEVATION	DIST (ft.) DIRECTION
79	RYVA KNITWEAR	904 TO 906 23RD STRE	NJ ISRA	Higher	1501, ENE
V80	GETTY #56867	2501 TONNELLE AVE	NJ LUST, NJ Release	Lower	1538, North
S81	GONYOU EMBROIDERIES	2400 KENNEDY BLVD	NJ SHWS, NJ ISRA, NJ NJEMS	Higher	1540, ENE
W82	YVONNE SPORTSWEAR	1901 SUMMIT AVENUE	NJ ISRA	Higher	1545, SE
W83	DOLINKO & WILKENS	1901-1907 SUMMIT AVE	NJ ISRA	Higher	1545, SE
X84	G&P CONSTRUCTION & G	2109 2115 SUMMIT AVE	NJ SHWS, NJ ENG CONTROLS	Higher	1602, ESE
X85	G&P CONSTRUCTION & G	2109-15 SUMMIT AVE	NJ VCP	Higher	1602, ESE
X86	M & W EMBROIDERY WOR	2100 SUMMIT AVENUE	NJ ISRA	Higher	1603, ESE
Y87	SPANTEX EMBROIDERY	816 22ND ST	FINDS, NJ BROWNFIELDS, NJ NJEMS	Higher	1616, East
88	1805 SUMMIT AVENUE	1805 SUMMIT AVE	NJ SHWS, NJ Release	Higher	1637, SE
89	GILMORE SCHOOL	815 17TH ST	NJ HIST HWS, NJ UST, NJ BROWNFIELDS	Higher	1650, SSE
Z90	MOSHE WINER PROPERTY	1504 JF KENNEDY BLVD	NJ HIST LUST, NJ UST, NJ SPILLS	Higher	1653, SSE
AA91	824 17TH STREET	824 17TH ST	NJ SHWS, NJ Release, NJ NJEMS	Higher	1674, SE
AB92	NEW FLORAL GARDENS 1	2504 COTTAGE AVE	NJ SPILLS, NJ VCP	Higher	1679, NE
93	LE PETIT JARDIN	2400 KERRIGAN AVE	NJ SHWS, NJ Release	Higher	1682, ENE
AA94	820 17TH STREET	820 17TH ST	NJ SHWS, NJ Release, NJ NJEMS	Higher	1688, SE
AB95	NEW FLORAL GARDENS 1	2512 COTTAGE AVE	NJ SPILLS, NJ VCP	Higher	1689, NE
Y96	DAN-RICH MEAT PRODUC	2214 SUMMIT AVE	NJ VCP	Higher	1702, East
Y97	DAN RICH MEAT PRODUC	2214 SUMMIT AVE	NJ SHWS, NJ HIST HWS, NJ Release, NJ NJEMS	Higher	1702, East
Z98	1505 KERRIGAN AVENUE	1505 KERRIGAN AVE	NJ SHWS	Higher	1741, SSE
AC99	HUDSON COUNTY NEW CO	1305 PATERSON PLANK	RCRA-CESQG, NJ SHWS, NJ UST, NJ MANIFEST, NJ...	Higher	1782, SSW
AC100	HUDSON COUNTY NEWS C	1305 PATERSON PLANK	NJ HIST LUST	Higher	1782, SSW
AD101		2300 SUMMIT AVE	NJ SHWS, NJ Release	Higher	1835, East
102	FLORAL GARDENS APART	2517 COTTAGE AVE	NJ HIST LUST	Higher	1837, NE
AE103	RATAN LLC	1300 TONNELLE AVE	NJ SHWS, NJ Release	Lower	1844, SW
AE104	RATAN LLC	1300 TONNELLE AVE	NJ UST, NJ BROWNFIELDS	Lower	1844, SW
AD105	HI EMBROIDERY INCORP	2309-13 SUMMIT AVENU	NJ ISRA	Higher	1886, East
AD106	HARRY LENSON & MURRA	2309-2313 SUMMIT AVE	NJ ISRA	Higher	1886, East
107	1601 SUMMIT AVENUE	1601 SUMMIT AVE	NJ SHWS	Higher	1894, SSE
AF108	SEQUINS OF DISTINCTI	1302 13TH ST	NJ ISRA	Higher	1969, SSW
AF109	POLLARD PROPERTIES	1325 13TH ST	NJ SHWS, NJ UST, NJ BROWNFIELDS, NJ ISRA	Higher	1982, South
AG110	APA LEASING	1207 TONNELLE AVE	RCRA NonGen / NLR, NJ SHWS, NJ UST, NJ VCP	Lower	1993, SW
AG111	APA LEASING CORP	1207 TONNELLE AVE	NJ HWS RE-EVAL, NJ BROWNFIELDS	Lower	1993, SW
AH112	1208 13TH STREET	1208 13TH ST	NJ SHWS, NJ Release, NJ NJEMS	Higher	2005, South
AH113	1208 13TH STREET	1208 13TH ST	NJ VCP	Higher	2005, South
AH114	GARLAND SIGNS INCORP	1221 13TH STREET	NJ ISRA	Higher	2007, South
AH115	1207 13TH STREET	1207 13TH ST	NJ SHWS, NJ Release	Higher	2016, South
AI116	JI ROC KNITTING CORP	1110-16 13TH STREET	NJ ISRA	Higher	2071, South
AI117	1110-1116 13TH STREE	1110-1116 13TH ST	NJ VCP	Higher	2071, South

MAPPED SITES SUMMARY

Target Property Address:
1811 PATERSON PLANK ROAD
, NJ 07047

Click on Map ID to see full detail.

MAP ID	SITE NAME	ADDRESS	DATABASE ACRONYMS	RELATIVE ELEVATION	DIST (ft.) DIRECTION
AJ118	KENEDI AMOCO SERVICE	2600 KENNEDY BLVD	NJ INST CONTROL, NJ NJEMS	Higher	2124, ENE
AJ119	KENEDI SERVICE CORPO	2600 KENNEDY BLVD	NJ SHWS, NJ UST, NJ BROWNFIELDS	Higher	2124, ENE
AK120	726 23RD STREET (FOR	726 23RD ST	NJ SHWS, NJ VCP	Higher	2147, East
121	1702 CENTRAL AVENUE	1702 CENTRAL AVE	NJ SHWS, NJ Release	Higher	2154, SE
122	1206 PATTERSON PLANK	1206 PATERSON PLANK	NJ VCP	Higher	2161, SSW
AL123	1408 27TH STREET	1408 27TH ST	NJ SHWS	Higher	2165, NE
AL124	SONIA CASUALS INCORP	1407 27TH STREET	NJ ISRA	Higher	2167, NE
AL125	1408 27TH STREET	1408 27TH ST	NJ VCP, NJ NJEMS	Higher	2178, NE
126	815 14TH STREET	815 14TH ST	NJ SHWS, NJ NJEMS	Higher	2187, SSE
AJ127	KENEDI SERVICE CORPO	2600 JOHN F KENNEDY	NJ HIST HWS, NJ LUST	Higher	2188, ENE
AM128	618 22ND STREET	618 22ND ST	NJ HWS RE-EVAL	Higher	2211, ESE
AM129	APARTMENT BUILDING	618 22ND ST	NJ HIST LUST	Higher	2211, ESE
AM130	2206 CENTRAL AVENUE	618 22ND ST	NJ HIST HWS, NJ LUST, NJ UST	Higher	2211, ESE
AN131	709 16TH STREET	709 16TH ST	NJ Release, NJ VCP, NJ NJEMS	Higher	2219, SE
AO132	DEW EQUIPMENT	1310 12TH ST	NJ Release, NJ VCP	Higher	2220, South
AK133	GOLD STAR HAT & CAP	708-720 23RD STREET	NJ ISRA	Higher	2227, East
AO134	DEW EQUIPMENT	1310 12TH ST	FINDS, NJ SHWS, NJ NJEMS	Higher	2246, South
AJ135	EL GIGANTE SERVICE S	2600 JFK BLVD	NJ HIST LUST, NJ Release	Higher	2247, ENE
AN136	SAINT FRANCIS ACADEM	1601 CENTRAL AVE	NJ HIST LUST	Higher	2248, SE
AN137	ST FRANCIS ACADEMY	1601 CENTRAL AVE	NJ SHWS, NJ LUST	Higher	2248, SE
138	1610 1612 CENTRAL AV	1610 1612 CENTRAL AV	FINDS, NJ SHWS, NJ NJEMS	Higher	2268, SE
AP139	JULES FREZZO OIL SER	722 724 25TH ST	NJ SHWS, NJ BROWNFIELDS, NJ NJEMS	Higher	2277, East
140	NORTH BERGEN SERVICE	2800 RTE 3 W	NJ HIST LUST	Lower	2288, North
AM141	2206 CENTRAL AVENUE	2206 CENTRAL AVE	NJ SHWS, NJ BROWNFIELDS	Higher	2293, ESE
AQ142	718 24TH STREET	718 24TH ST	NJ SHWS, NJ Release, NJ NJEMS	Higher	2305, East
143	1110 TO 1114 12TH ST	1110-1114 12TH STREE	NJ ISRA	Higher	2321, South
AP144	IVY EMBLEMS CORP	719 25TH ST	NJ SHWS, NJ ISRA, NJ NJEMS	Higher	2329, East
AP145	JULES FREZZO OIL SER	722-24 25TH ST	NJ HIST LUST	Higher	2332, East
AP146	JULES FREZZO OIL SER	722-24 25TH ST	NJ HIST HWS, NJ LUST, NJ UST	Higher	2332, East
147	THE HUDSON HEATING W	1109 GRAND AVENUE	NJ ISRA	Higher	2340, SSW
AP148	FINE ARTS ENGRAVING	718 25TH ST	FINDS, NJ SHWS, NJ ISRA, NJ NJEMS	Higher	2340, East
149	A 1 DELIVERY SERVICE	1101 TONNELLE AVE	NJ HIST LUST	Lower	2350, SW
AR150	2602 SUMMIT AVENUE	2602 SUMMIT AVE	NJ Release, NJ VCP	Higher	2375, ENE
AR151	2602 SUMMIT AVENUE	2602 SUMMIT AVE	FINDS, NJ SHWS, NJ HIST HWS, NJ NJEMS	Higher	2375, ENE
AR152	VACANT BLDG	2612-2614 SUMMIT AVE	NJ HIST LUST	Higher	2393, ENE
AR153	2616 SUMMIT AVENUE	2616 SUMMT AVE	NJ SHWS, NJ VCP, NJ NJEMS	Higher	2400, ENE
AQ154	COMBUSTION SALES COR	2417 CENTRAL AVE	NJ SHWS, NJ LUST, NJ UST, NJ Release, NJ NJEMS	Higher	2406, East
AQ155	COMBUSTION SALES COR	2417 CENTRAL AVE	NJ HIST LUST	Higher	2406, East
AS156	PENSKE TRUCK LEASING	2723 TONNELLE AVE	RCRA-CESQG, NJ HIST LUST, NJ UST, NJ MANIFEST, NJ...	Lower	2416, NNE

MAPPED SITES SUMMARY

Target Property Address:
1811 PATERSON PLANK ROAD
, NJ 07047

Click on Map ID to see full detail.

MAP ID	SITE NAME	ADDRESS	DATABASE ACRONYMS	RELATIVE ELEVATION	DIST (ft.) DIRECTION
AS157		2723 TONNELLE AVE	NJ SHWS, NJ Release	Lower	2416, NNE
AT158	FREI & COMPANY INCOR	2710 KENNEDY BOULEVA	NJ ISRA	Higher	2420, ENE
AT159	STEIN TOBLER EMBROID	2712 2714 KENNEDY BL	NJ ISRA	Higher	2425, ENE
160	LINCOLN EMBROIDERY W	2104 WEST STREET	NJ ISRA	Higher	2425, ESE
161	600 602 22ND STREET	600 602 22ND ST	NJ SHWS, NJ NJEMS	Higher	2461, ESE
162	ZENEX TOOL CO	1421 23 28TH ST	NJ HIST HWS, NJ ISRA	Higher	2467, NE
163	718 14TH STREET	718 14TH ST	NJ SHWS, NJ VCP, NJ NJEMS	Higher	2484, SSE
164	722 26TH STREET	722 26TH ST	NJ SHWS, NJ Release, NJ NJEMS	Higher	2510, ENE
165	SUNOCO S/S	12TH & KENNEDY BLVD.	NJ HIST LUST	Higher	2529, South
166		2513 CENTRAL AVE	NJ SHWS, NJ Release	Higher	2537, East
167	B & S FUEL INC	1008 TONNELLE AVE	NJ SHWS, NJ HIST LUST, NJ UST	Lower	2540, SW
168	WOLFE IRVING	2612 2614 SUMMIT AVE	NJ SHWS, NJ NJEMS	Higher	2542, ENE
AU169	R&M KNITTING MILL	2311 WEST ST	NJ SHWS, NJ HWS RE-EVAL	Higher	2582, East
AU170	R & M KNITTING MILL	2311 WEST ST	NJ HIST LUST	Higher	2582, East
171		611 16TH ST	NJ SHWS, NJ Release	Higher	2592, SE
AU172	608 24TH STREET	608 24TH ST	FINDS, NJ SHWS, NJ NJEMS	Higher	2603, East
173	1201 11TH STREET	1201 11TH ST	NJ SHWS, NJ HIST HWS, NJ NJEMS	Higher	2607, South
174	2812 KENNEDY BLVD	2812 KENNEDY BLVD	NJ SHWS	Higher	2651, ENE
175	A Pensa MODERN MOVER	1110 KENNEDY BLVD	NJ SHWS, NJ UST, NJ SPILLS	Higher	2667, South
176	813 12TH STREET	813 12TH ST	NJ SHWS, NJ HIST HWS, NJ NJEMS	Higher	2683, South
177	2601 CENTRAL AVENUE	2601 CENTRAL AVE	NJ SHWS, NJ VCP	Higher	2686, East
AV178	PASSIONIST MISSIONAR	526 MONASTERY PL	FINDS, NJ SHWS, NJ SPILLS, NJ NJEMS	Higher	2695, ESE
179	2809 2813 JEANNETTE	2809 JEANNETTE STREET	NJ SHWS, NJ ISRA	Higher	2700, ENE
AW180	1305 CENTRAL AVENUE	1305 CENTRAL AVE	FINDS, NJ SHWS, NJ NJEMS	Higher	2731, SSE
AW181	1310 CENTRAL AVENUE	1310 CENTRAL AVE	NJ SHWS, NJ Release, NJ NJEMS	Higher	2743, SSE
AV182	512 MONASTERY PLACE	512 MONASTERY PL	FINDS, NJ SHWS, NJ NJEMS	Higher	2748, ESE
AX183	BELLA VISTA APARTMEN	522 22ND ST	FINDS, NJ SHWS, NJ Release, NJ VCP, NJ NJEMS	Higher	2757, ESE
184	1301 10TH STREET	1301 10TH ST	NJ SHWS, NJ Release	Higher	2771, South
AX185	511 22ND STREET	511 22ND ST	FINDS, NJ SHWS, NJ NJEMS	Higher	2800, ESE
186	GLENCO TRANSPORTATIO	900 DELL AVE	NJ SHWS, NJ HIST HWS, NJ LUST, NJ HIST LUST, NJ...	Lower	2845, SW
AY187	610 14TH STREET	610 14TH ST	NJ SHWS, NJ Release	Higher	2850, SSE
188	1801 BERGENLINE AVEN	1801 BERGENLINE AVE	NJ SHWS, NJ NJEMS	Higher	2852, SE
AY189	1415 WEST STREET	1415 WEST ST	NJ SHWS, NJ NJEMS	Higher	2866, SSE
AY190	1402 WEST STREET	1402 WEST ST	NJ SHWS, NJ Release, NJ NJEMS	Higher	2891, SSE
191	806 11TH STREET	806 11TH ST	NJ SHWS, NJ VCP, NJ NJEMS	Higher	2892, South
192	2300 BERGENLINE AVEN	2300 BERGENLINE AVE	NJ SHWS, NJ Release	Higher	2915, East
AZ193	718 12TH STREET REAL	718 12TH ST	NJ SHWS, NJ NJEMS	Higher	2932, SSE
AZ194	715 12TH STREET	715 12TH ST	NJ SHWS, NJ VCP, NJ NJEMS	Higher	2951, SSE
195		2414 BERGENLINE AVE	NJ SHWS, NJ Release	Higher	2995, East

MAPPED SITES SUMMARY

Target Property Address:
1811 PATERSON PLANK ROAD
, NJ 07047

Click on Map ID to see full detail.

MAP ID	SITE NAME	ADDRESS	DATABASE ACRONYMS	RELATIVE ELEVATION	DIST (ft.) DIRECTION
BA196522	15TH STREET	522 15TH ST	NJ SHWS	Higher	3029, SE
BA197523	15TH STREET	523 15TH ST	NJ SHWS, NJ Release, NJ NJEMS	Higher	3033, SE
BB198	JOSEPHS BROTHERS REA	2907 JEANETTE ST	FINDS, NJ SHWS, NJ ISRA, NJ NJEMS	Higher	3033, ENE
BB199	GELENDER EMBROIDERY	2911 JEANETTE ST	NJ SHWS	Higher	3033, ENE
200	NATIONAL RETAIL TRAN	2820 16TH ST	NJ SHWS, NJ HIST HWS	Lower	3035, West
201		3114 TONNELLE AVE	NJ SHWS, NJ Release	Lower	3038, NNE
202	1012 1016 SUMMIT AVE	1012 1016 SUMMIT AVE	NJ SHWS, NJ HIST HWS, NJ NJEMS	Higher	3046, South
203	514 518 26TH STREET	514 518 26TH ST	FINDS, NJ SHWS, NJ NJEMS	Higher	3049, East
204	2813 CENTRAL AVENUE	2813 CENTRAL AVE	NJ SHWS	Higher	3079, ENE
205	913 915 SUMMIT AVENU	913 915 SUMMIT AVE	FINDS, NJ SHWS, NJ NJEMS	Higher	3142, South
BC206	414 21ST STREET	414 21ST ST	NJ SHWS, NJ Release	Higher	3143, ESE
BC207	413 21ST STREET	413 21ST ST	NJ SHWS, NJ Release	Higher	3149, ESE
208	1111 CENTRAL AVENUE	1111 CENTRAL AVE	NJ SHWS, NJ Release	Higher	3162, SSE
BD209		417 18TH ST	NJ SHWS, NJ Release	Higher	3189, SE
BE210	2007 NEW YORK AVENUE	2007 NEW YORK AVE	NJ SHWS, NJ Release, NJ NJEMS	Higher	3194, ESE
BD211	414 18TH STREET	414 18TH ST	NJ SHWS, NJ Release	Higher	3196, SE
BE212	2014 NEW YORK AVENUE	2014 NEW YORK AVE	NJ SHWS, NJ VCP, NJ NJEMS	Higher	3203, ESE
BF213	541 27TH STREET	541 27TH ST	FINDS, NJ SHWS, NJ NJEMS	Higher	3207, East
214	FIRST UNITED METHODI	407 23RD ST	NJ SHWS, NJ NJEMS	Higher	3213, ESE
215	1405 BERGENLINE AVEN	1405 BERGENLINE AVE	NJ SHWS, NJ Release, NJ NJEMS	Higher	3225, SSE
BG216	701 29TH STREET	701 29TH ST	NJ HWS RE-EVAL	Higher	3233, ENE
BF217	529 27TH STREET	529 27TH ST	NJ SHWS	Higher	3234, East
BG218	702 29TH STREET	702 29TH ST	NJ SHWS, NJ Release, NJ NJEMS	Higher	3234, ENE
BH219	420 17TH STREET	420 17TH ST	NJ SHWS, NJ Release, NJ NJEMS	Higher	3236, SE
BH220	419 17TH STREET	419 17TH ST	NJ SHWS, NJ HIST HWS	Higher	3247, SE
221	SPANISH AMERICAN AUT	707 TONNELLE AVE	NJ SHWS, NJ Release, NJ NJEMS	Lower	3251, SW
BD222	401 18TH STREET	401 18TH ST	NJ SHWS, NJ VCP	Higher	3251, SE
BI223	609 12TH STREET	609 12TH ST	NJ SHWS, NJ NJEMS	Higher	3268, SSE
BF224	514 27TH STREET	514 27TH ST	NJ SHWS, NJ Release, NJ NJEMS	Higher	3271, East
BI225	614 12TH STREET	614 12TH ST	NJ SHWS, NJ VCP, NJ NJEMS	Higher	3278, SSE
226	VENATOR GROUP INC	821 823 SUMMIT AVE	FINDS, NJ SHWS	Higher	3303, South
BJ227	1218 MORRIS STREET	1218 MORRIS ST	NJ SHWS, NJ VCP, NJ NJEMS	Higher	3317, SSE
228	1305 BERGENLINE AVEN	1305 BERGENLINE AVE	NJ SHWS, NJ Release, NJ NJEMS	Higher	3372, SSE
BK229	TALARICO WAREHOUSE	2500 SECAUCUS RD	FINDS, NJ SHWS, NJ HIST HWS, NJ ENG CONTROLS, NJ...	Lower	3380, WSW
BK230	NY SUSQUEHANNA & WES	2480 SECAUCUS RD	NJ SHWS, NJ Release, NJ ENG CONTROLS, NJ INST...	Lower	3381, WSW
BJ231	1205 MORRIS STREET	1205 MORRIS ST	NJ SHWS	Higher	3384, SSE
232	1613 NEW YORK AVENUE	1613 NEW YORK AVE	NJ SHWS, NJ Release	Higher	3387, SE
BK233	FDP ENTERPRISES	2525 SECAUCUS RD	NJ SHWS, NJ HIST HWS, NJ NJEMS	Lower	3391, WSW
234	NEW HILLTOP CORP	3100 KENNEDY BLVD	NJ SHWS	Higher	3395, NE

MAPPED SITES SUMMARY

Target Property Address:
1811 PATERSON PLANK ROAD
, NJ 07047

Click on Map ID to see full detail.

MAP ID	SITE NAME	ADDRESS	DATABASE ACRONYMS	RELATIVE ELEVATION	DIST (ft.) DIRECTION
235	FLECHA TAXI & LIMO S	703 30TH ST	NJ SHWS, NJ HIST HWS, NJ LUST, NJ UST, NJ...	Higher	3411, ENE
236	1319 7TH STREET	1319 7TH ST	FINDS, NJ SHWS, NJ NJEMS	Higher	3434, SSW
237	1100 WEST STREET	1100 WEST ST	NJ SHWS, NJ NJEMS	Higher	3476, SSE
238	AP GAS	815 8TH ST	NJ SHWS, NJ LUST, NJ UST	Higher	3480, South
239	1213 BERGENLINE AVEN	1213 BERGENLINE AVE	NJ SHWS, NJ Release, NJ NJEMS	Higher	3483, SSE
240	UNION CITY BD OF ED	1500 NEW YORK AVE	NJ SHWS, NJ Release	Higher	3502, SE
241	ZOLLI AAMCO TRANSMIS	502 TONNELLE AVE	NJ SHWS, NJ LUST, NJ UST, NJ SPILLS	Lower	3517, SW
242		2604 NEW YORK AVE	NJ SHWS, NJ Release	Higher	3541, East
243	MEADOWLANDS GARAGE	2600 PENHORN AVE	NJ SHWS, NJ LUST, NJ UST	Lower	3550, North
244	JOES SERVICE STATION	413 14TH ST	NJ SHWS, NJ LUST	Higher	3555, SE
245	902 CENTRAL AVENUE	902 CENTRAL AVE	NJ SHWS, NJ Release, NJ NJEMS	Higher	3560, South
BL246	320 22ND STREET	320 22ND ST	NJ SHWS, NJ VCP, NJ NJEMS	Higher	3566, ESE
247	NJ TRANSIT AUTH RAIL	2701 NEW YORK AVE	NJ SHWS, NJ SPILLS, NJ INST CONTROL, NJ NJEMS	Higher	3605, East
BL248	310 22ND ST	310 22ND ST	NJ SHWS, NJ HIST HWS, NJ BROWNFIELDS	Higher	3607, ESE
249	TEAMSTERS LOCAL UNIO	707 SUMMIT AVE	NJ SHWS, NJ SPILLS, NJ VCP	Higher	3612, South
250	2007 PALISADE AVENUE	2007 PALISADE AVE	NJ SHWS, NJ Release, NJ NJEMS	Higher	3623, ESE
251	608 10TH STREET	608 10TH ST	NJ SHWS, NJ NJEMS	Higher	3629, SSE
252	313 23RD STREET	313 23RD ST	NJ SHWS, NJ VCP, NJ NJEMS	Higher	3641, ESE
253	COMMUNITY SERVICE ST	3422 TONNELLE AVE	NJ SHWS, NJ HIST HWS, NJ BROWNFIELDS	Lower	3642, NNE
BM254	1811 PALISADE AVENUE	1811 PALISADE AVE	NJ SHWS, NJ Release, NJ NJEMS	Higher	3654, ESE
BM255	1900 PALISADE AVENUE	1900 PALISADE AVE	NJ SHWS	Higher	3662, ESE
256	2909 BERGENELINE AVE	2909 BERGENLINE AVE	NJ SHWS, NJ Release	Higher	3664, ENE
BN257	315 17TH STREET	315 17TH ST	NJ SHWS, NJ NJEMS	Higher	3667, SE
258	3106 CENTRAL AVENUE	3106 CENTRAL AVE	NJ SHWS, NJ HIST HWS, NJ NJEMS	Higher	3668, ENE
BN259	313 17TH STREET	313 17TH ST	NJ SHWS, NJ HIST HWS, NJ VCP, NJ NJEMS	Higher	3675, SE
BN260	310 17TH STREET	310 17TH ST	NJ SHWS, NJ Release, NJ NJEMS	Higher	3681, SE
BO261	1300 24TH STREET AKA	2401 PALISADE AVE	NJ SHWS, NJ Release	Higher	3738, East
262	525 30TH STREET	525 30TH ST	NJ SHWS	Higher	3743, ENE
BP263	UNION CITY FIRE HEAD	1600 16TH ST	RCRA NonGen / NLR, NJ SHWS, NJ LUST, NJ UST	Higher	3748, SE
264	517 GRAND AVENUE	517 GRAND AVE	NJ SHWS, NJ HIST HWS, NJ Release, NJ SPILLS, NJ...	Higher	3759, SSW
265	WILHELM INDUSTRIES I	711 SIP ST	NJ SHWS, NJ NJEMS	Higher	3761, ENE
266		315 25TH ST.	NJ SHWS, NJ Release	Higher	3767, East
BO267	2406 PALISADE AVENUE	2406 PALISADE AVE	NJ SHWS, NJ NJEMS	Higher	3772, East
BP268	RESIDENCE	307 16TH ST	NJ SHWS, NJ SPILLS	Higher	3786, SE
BQ269	METRO INTERNATIONAL	1215 NEW YORK AVE	FINDS, NJ SHWS, NJ ISRA, NJ NJEMS	Higher	3842, SSE
BQ270	CASA MANITO INC	1208 NEW YORK AVE	NJ SHWS, NJ HIST LUST, NJ Release, NJ NJEMS	Higher	3853, SSE
271	313 26TH STREET	313 26TH ST	NJ SHWS, NJ NJEMS	Higher	3860, East
BP272	1508 PALISADE AVENUE	1508 PALISADE AVE	FINDS, NJ SHWS, NJ NJEMS	Higher	3862, SE
BR273	522 10TH STREET	522 10TH ST	NJ SHWS	Higher	3870, SSE

MAPPED SITES SUMMARY

Target Property Address:
1811 PATERSON PLANK ROAD
, NJ 07047

Click on Map ID to see full detail.

MAP ID	SITE NAME	ADDRESS	DATABASE ACRONYMS	RELATIVE ELEVATION	DIST (ft.) DIRECTION
274	GULF SERVICE STATION	1600 PALISADE AVE	NJ SHWS, NJ HIST LUST	Higher	3874, SE
275		417 12TH ST	NJ SHWS, NJ Release	Higher	3880, SSE
276	MCKAYS SLF	PENHORN AVE	NJ SHWS, NJ HIST HWS, NJ ENG CONTROLS, NJ INST...	Lower	3882, West
BR277	MEDIA RE CO LLC	1015 BERGENLINE AVE	NJ SHWS	Higher	3911, SSE
278	714 7TH STREET	714 7TH ST	NJ SHWS, NJ Release, NJ VCP, NJ NJEMS	Higher	3923, South
BS279	316 14TH STREET	316 14TH ST	NJ SHWS	Higher	3925, SE
280		819 6TH STREET	NJ SHWS, NJ Release	Higher	3928, South
281	1414 PALISADE AVENUE	1414 PALISADE AVE	NJ SHWS	Higher	3931, SE
BS282	311 14TH STREET	311 14TH ST	NJ SHWS, NJ Release, NJ VCP, NJ NJEMS	Higher	3952, SE
283	KENNEDY CENTER	3196 KENNEDY BLVD	NJ SHWS, NJ HIST LUST, NJ UST, NJ Release, NJ...	Higher	3956, NE
284	NORTH JERSEY EXTERMI	729 32ND ST	NJ SHWS, NJ NJEMS	Higher	3961, ENE
285	608 8TH STREET	608 8TH ST	NJ SHWS, NJ VCP, NJ NJEMS	Higher	3974, South
286	KFC RESTAURANT #11-4	600 PATERSON PLANK R	NJ SHWS, NJ SPILLS, NJ VCP	Higher	4000, South
287	BRAZZALES AMOCO	542 32ND ST	NJ SHWS, NJ HIST LUST	Higher	4009, ENE
288	2701 PALISADE AVENUE	2701 PALISADE AVE	NJ SHWS, NJ Release, NJ VCP, NJ NJEMS	Higher	4017, East
289	1110 5TH STREET	1110 5TH ST	NJ SHWS, NJ Release	Higher	4043, SSW
290	219 DODD ST	219 DODD ST	NJ SHWS, NJ Release, NJ NJEMS	Higher	4052, East
291	318 28TH STREET	318 28TH ST	NJ SHWS, NJ SPILLS, NJ NJEMS	Higher	4057, East
292	GETTY 56894	3200 KENNEDY BLVD	NJ SHWS	Higher	4059, NE
293	TRUST CO OF NJ	3201 BERGENLINE AVE	NJ SHWS, NJ SPILLS	Higher	4079, ENE
BT294	223 OAK STREET	223 OAK ST	NJ SHWS, NJ Release, NJ NJEMS	Higher	4086, ESE
295	1014 NEW YORK AVENUE	1014 NEW YORK AVE	FINDS, NJ SHWS, NJ NJEMS	Higher	4089, SSE
296	THREEWAY INC	502 KENNEDY BLVD	NJ SHWS, NJ UST, NJ NJEMS	Higher	4105, South
297	330 12TH STREET	330 12TH ST	NJ SHWS	Higher	4116, SSE
BT298	215 OAK STREET	215 OAK ST	NJ SHWS, NJ Release	Higher	4134, ESE
299	1506 1510 MANHATTAN	1506 1510 MANHATTAN	FINDS, NJ SHWS, NJ VCP, NJ NJEMS	Higher	4161, SE
BU300	519 8TH STREET	519 8TH ST	NJ SHWS, NJ Release, NJ NJEMS	Higher	4199, SSE
301	223 DODD STREET	223 DODD ST	NJ SHWS	Higher	4203, East
302	178 NELSON AVENUE	178 NELSON AVE	NJ SHWS, NJ Release	Higher	4213, SSW
BV303	UNION CITY BD OF ED	167 19TH ST	NJ SHWS, NJ NJEMS	Higher	4219, ESE
304	JOHNSON & JOHNSON	RT 1 & ARRON RD	NJ SHWS, NJ SPILLS, NJ Release	Higher	4219, ENE
305	NAVEL BASE	3701 DELL AVE	NJ SHWS, NJ UST	Lower	4226, NNE
BW306	OMAR GAS STATION NOR	3411 TUNNELLE AVE	NJ HWS RE-EVAL	Lower	4235, NNE
BU307	500 8TH STREET APART	500 8TH ST	NJ SHWS, NJ Release, NJ SPILLS, NJ VCP, NJ...	Higher	4237, SSE
BX308	PUTNAM FUELS INCORPO	3445 PATERSON PLANK	NJ SHWS, NJ HIST HWS, NJ HIST LUST, NJ UST, NJ...	Lower	4255, NNE
BX309	BURLINGTON INDUSTRIE	3440 PATERSON PLANK	NJ SHWS	Lower	4258, NNE
310	417 33RD STREET	417 33RD ST	NJ SHWS, NJ Release, NJ NJEMS	Higher	4262, ENE
311	645 LIBERTY AVENUE	645 LIBERTY AVE	NJ SHWS, NJ HIST HWS, NJ NJEMS	Lower	4272, SSW
312	531 34TH STREET	531 34TH ST	NJ SHWS, NJ HIST HWS, NJ VCP, NJ BROWNFIELDS	Higher	4278, ENE

MAPPED SITES SUMMARY

Target Property Address:
1811 PATERSON PLANK ROAD
, NJ 07047

Click on Map ID to see full detail.

MAP ID	SITE NAME	ADDRESS	DATABASE ACRONYMS	RELATIVE ELEVATION	DIST (ft.) DIRECTION
BV313	ARTISTIC IDENTIFICAT	156 19TH STREET	NJ SHWS, NJ ISRA	Higher	4293, ESE
BY314	639 36TH STREET	639 36TH ST	NJ SHWS, NJ Release, NJ VCP, NJ NJEMS	Higher	4302, NE
315	FULLER CHRYSLER JEEP	3508 KENNEDY BLVD	FINDS, NJ SHWS, NJ HIST HWS, NJ BROWNFIELDS, NJ...	Higher	4334, NE
BY316	622 36TH STREET	622 36TH ST	NJ SHWS, NJ Release, NJ VCP, NJ NJEMS	Higher	4347, NE
317	1111 PALISADES AVENU	1111 PALISADE AVE	NJ SHWS, NJ Release, NJ VCP	Higher	4348, SSE
BW318	L&G MANAGEMENT CO /	3718 3800 TONNELLE A	NJ SHWS, NJ HIST HWS, NJ HIST LUST, NJ UST	Lower	4359, NNE
319		156 LEONARD ST	NJ SHWS, NJ Release	Higher	4369, SSW
320	814 NEW YORK AVENUE	814 NEW YORK AVE	NJ SHWS, NJ Release	Higher	4401, SSE
321	MAIORISI MARKETING C	260 SECAUCUS RD	NJ SHWS, NJ UST	Lower	4411, WNW
322	55 HAGUE STREET	55 HAGUE ST	NJ SHWS	Higher	4429, South
323	155 20TH STREET	155 20TH ST	NJ SHWS, NJ Release	Higher	4434, ESE
BZ324	CONSOLIDATED LAUNDRI	1212 SUMMIT AVE	RCRA NonGen / NLR, NJ SHWS, NJ HIST HWS, NJ LUST,...	Higher	4449, South
BZ325	1201 SUMMIT AVENUE	1201 SUMMIT AVE	NJ SHWS, NJ Release, NJ NJEMS	Higher	4466, South
CA326	NEW STAR GAS STATION	3601 KENNEDY BLVD	NJ SHWS	Higher	4498, NE
CA327	ROY'S CHEVROLET INC	3601 KENNEDY BLVD	FINDS, NJ SHWS, NJ BROWNFIELDS, NJ NJEMS	Higher	4498, NE
328	552 HUDSON AVENUE	552 HUDSON AVE	NJ SHWS, NJ Release, NJ VCP, NJ NJEMS	Higher	4516, East
CB329		157 NELSON AVE	NJ SHWS, NJ Release	Higher	4520, SSW
330	LUKOIL #57294	3205 HUDSON AVE	NJ SHWS, NJ HIST HWS, NJ LUST, NJ UST, NJ INST...	Higher	4524, East
331	WINCOMA DYEING & FIN	46 W 19TH ST	NJ SHWS, NJ NJEMS	Lower	4530, SE
332		110 LEONARD ST	NJ SHWS, NJ Release	Higher	4534, SSW
333	MESIVTA SANZ OF HUDS	3400 NEW YORK AVE	NJ SHWS, NJ NJEMS	Higher	4589, ENE
334	110 18TH STREET	110 18TH ST	NJ SHWS, NJ SPILLS, NJ NJEMS	Higher	4596, SE
CC335	HUDSON INDUSTRIES IN	3316 PALISADE AVE	NJ SHWS	Higher	4607, ENE
336	EDISON SCHOOL	501 WEST ST	NJ SHWS, NJ HWS RE-EVAL, NJ VCP	Higher	4609, South
CB337	151 NELSON AVENUE	151 NELSON AVE	NJ SHWS, NJ HIST HWS, NJ NJEMS	Higher	4611, SSW
CC338	3322 PALISADE AVENUE	3322 PALISADE AVE	FINDS, NJ SHWS, NJ NJEMS	Higher	4623, ENE
339	111 19TH STREET	111 19TH ST	NJ SHWS, NJ Release	Higher	4662, ESE
CD340	645 38TH STREET	645 38TH ST	NJ SHWS, NJ NJEMS	Higher	4679, NE
341	REGAL CLEANERS	703 NEW YORK AVE	RCRA NonGen / NLR, FINDS, NJ SHWS, NJ HIST LUST,...	Higher	4703, SSE
CE342	SECAUCUS GARAGE CORP	278 SECAUCUS RD	NJ SHWS, NJ HIST HWS, NJ SWF/LF, NJ HIST LUST, NJ...	Lower	4706, WNW
343	440 GREGORY AVENUE	440 GREGORY AVE	NJ SHWS, NJ HIST HWS, NJ NJEMS	Higher	4721, ESE
CE344	CINELLI IRON & METAL	290 SECAUCUS RD	NJ SHWS, NJ LUST, NJ ENG CONTROLS	Lower	4736, WNW
345	EDISON LITHEGRAPH WA	3725 TONNELLE AVE	NJ SHWS, NJ UST	Lower	4744, NNE
CD346	BERNETTE TEXTILES	620 628 38TH ST	NJ SHWS	Higher	4750, NE
347	SYLVETTE SHOP	3600 BERGENLINE AVE	NJ SHWS, NJ Release	Higher	4751, ENE
CF348	KLINGER TIRE	49 LEONARD ST	RCRA NonGen / NLR, NJ SHWS, NJ HIST LUST, NJ...	Higher	4758, South
CE349	302 SECAUCUS RD	302 SECAUCUS RD	NJ SHWS, NJ Release	Lower	4775, WNW
350		103 SHIPPEN ST.	NJ SHWS, NJ Release	Higher	4776, ESE
351	319 8TH STREET	319 8TH ST	NJ SHWS, NJ HIST HWS, NJ VCP, NJ NJEMS	Higher	4788, SSE

MAPPED SITES SUMMARY

Target Property Address:
1811 PATERSON PLANK ROAD
, NJ 07047

Click on Map ID to see full detail.

MAP ID	SITE NAME	ADDRESS	DATABASE ACRONYMS	RELATIVE ELEVATION	DIST (ft.) DIRECTION
CF352		39 LEONARD ST.	NJ SHWS, NJ Release	Higher	4804, South
CG353450	GREGORY AVENUE	450 GREGORY AVE	NJ SHWS, NJ VCP, NJ NJEMS	Higher	4805, ESE
CH354135	1/2 GRACE STREET	135 GRACE ST	FINDS, NJ SHWS, NJ NJEMS	Higher	4805, SSW
355	135 NELSON AVENUE	135 NELSON AVE	NJ SHWS, NJ Release, NJ VCP, NJ NJEMS	Higher	4806, SSW
356	AMBASSADOR VETERINAR	3712 3714 KENNEDY BL	FINDS, NJ SHWS, NJ HIST HWS, NJ BROWNFIELDS, NJ...	Higher	4813, NE
CH357125	GRACE STREET	125 GRACE ST	NJ SHWS	Higher	4820, SSW
358	507 5TH STREET PROPE	507 5TH ST	NJ SHWS, NJ Release	Higher	4826, South
359	CONSOLIDATED LAUNDRI	601 4TH ST	FINDS, NJ SHWS, NJ Release, NJ NJEMS	Higher	4832, South
360	109 GRACE STREET	109 GRACE ST	NJ SHWS, NJ Release, NJ NJEMS	Higher	4846, SSW
361	1176 SUMMIT AVENUE	1176 SUMMIT AVE	NJ SHWS, NJ Release, NJ VCP, NJ NJEMS	Higher	4862, South
362	WESTCHESTER LACE INC	3901 LIBERTY AVENUE	NJ SHWS, NJ Release, NJ ISRA	Lower	4863, NNE
363	1521 39TH STREET	1521 39TH ST	FINDS, NJ SHWS, NJ NJEMS	Lower	4866, NNE
364	PENHORN SECAUCUS COR	401 PENHORN AVE	NJ SHWS, NJ HIST HWS, NJ Release, NJ VCP	Lower	4884, West
365	20 LEONARD STREET	20 LEONARD ST	NJ SHWS, NJ VCP, NJ NJEMS	Higher	4896, South
CI366	JERSEY CITY AMOCO	823 TONNELLE AVE	NJ SHWS, NJ HIST HWS, NJ BROWNFIELDS	Lower	4907, SW
CG3675	LINCOLN PLACE	5 LINCOLN PL	FINDS, NJ SHWS, NJ HIST HWS, NJ NJEMS	Higher	4912, ESE
368	643 39TH STREET	643 39TH ST	NJ SHWS, NJ NJEMS	Higher	4916, NE
369	5 SHIPPEN STREET	5 SHIPPEN ST	NJ SHWS, NJ HIST HWS, NJ NJEMS	Higher	4938, ESE
370	430 GREGORY AVENUE	430 GREGORY AVE	NJ SHWS, NJ HIST HWS, NJ NJEMS	Lower	4942, ESE
CI371	ADAMO BROTHERS CONST	817 TONELLE AVE	NJ SHWS, NJ HIST HWS, NJ NJEMS	Lower	4957, SW
372	3600 NEW YORK AVE	3600 NEW YORK AVE	NJ SHWS, NJ Release	Higher	4958, ENE
CJ373	9 LINCOLN PLACE	9 LINCOLN PL	NJ SHWS, NJ Release	Lower	4962, ESE
374		3701 BERGENLINE AVEN	NJ SHWS, NJ Release	Higher	4964, ENE
CJ375	7 LINCOLN PLACE	7 LINCOLN PL	NJ SHWS	Lower	4967, ESE
CK376	713 PALISADE AVENUE	713 PALISADE AVE	NJ SHWS, NJ Release, NJ VCP, NJ NJEMS	Higher	4990, SSE
377	HOWARD JOHNSON INN	875 PATERSON PLANK R	NJ SHWS, NJ UST, NJ Release	Lower	4990, North
CK378	705 PALISADE AVENUE	705 PALISADE AVE	NJ SHWS, NJ Release, NJ VCP, NJ NJEMS	Higher	5003, SSE
379	SECAUCUS TOWN DPW	370 SECAUCUS RD	NJ SHWS, NJ ENG CONTROLS, NJ NJEMS	Lower	5006, WNW
380	56 GRACE STREET	56 GRACE ST	NJ SHWS, NJ Release, NJ VCP, NJ NJEMS	Higher	5007, South
CK381	701 PALISADE AVENUE	701 PALISADE AVE	NJ SHWS, NJ Release, NJ VCP, NJ NJEMS	Higher	5010, SSE
382	HESS 30521	3900 KENNEDY BLVD	NJ SHWS	Higher	5036, NE
383	135 POPLAR STREET	135 POPLAR ST	NJ SHWS, NJ Release, NJ NJEMS	Higher	5053, SSW
384	700 PENHORN AVENUE	700 PENHORN AVE	NJ SHWS, NJ HIST HWS, NJ Release, NJ ENG CONTROLS,...	Lower	5055, WSW
385	517 NEW YORK AVENUE	517 NEW YORK AVE	NJ SHWS, NJ Release, NJ NJEMS	Higher	5057, SSE
386	519 38TH STREET	519 38TH ST	NJ SHWS, NJ Release, NJ VCP, NJ NJEMS	Higher	5065, ENE
387	579 LIBERTY AVENUE	579 LIBERTY AVE	NJ SHWS	Lower	5071, SSW
388	3417 HUDSON AVENUE	3417 HUDSON AVE	NJ SHWS, NJ Release	Higher	5076, ENE
389	1519 40TH STREET	1519 40TH ST	NJ SHWS, NJ VCP	Lower	5104, NNE
390	SECAUCUS MUA HENRY S	HENRY ST	NJ SHWS, NJ UST	Lower	5105, West

MAPPED SITES SUMMARY

Target Property Address:
1811 PATERSON PLANK ROAD
, NJ 07047

Click on Map ID to see full detail.

MAP ID	SITE NAME	ADDRESS	DATABASE ACRONYMS	RELATIVE ELEVATION	DIST (ft.) DIRECTION
CL391		324 6TH STREET	NJ SHWS, NJ Release	Higher	5107, SSE
392	30 GRACE STREET	30 GRACE ST	NJ SHWS	Higher	5109, South
CL393	318 6TH STREET	318 6TH ST	NJ SHWS, NJ Release, NJ NJEMS	Higher	5124, SSE
394	323 327 37TH STREET	323 327 37TH ST	NJ SHWS, NJ NJEMS	Higher	5127, ENE
395	AMERICAN SHUFFLEBOAR	210 PATERSON PLANK R	FINDS, NJ SHWS, NJ NJEMS	Higher	5144, South
CM396	COLUMBIAN COURT	514 3RD ST	NJ SHWS, NJ HIST LUST, NJ UST	Higher	5147, South
CM397	513 3RD STREET (519	513 3RD ST	NJ SHWS, NJ UST	Higher	5169, South
CL398	601 PALISADE AVENUE	601 PALISADE AVE	NJ SHWS, NJ Release	Higher	5190, SSE
399	617 GREGORY AVENUE	617 GREGORY AVE	NJ SHWS, NJ Release	Higher	5191, East
400	FISCHER PRINTING COR	214 35TH ST	FINDS, NJ SHWS, NJ ISRA, NJ NJEMS	Higher	5192, ENE
401	3630 JOHN F KENNEDY	3630 KENNEDY BLVD	NJ SHWS	Higher	5208, SSW
402	RESIDENCE OF STROBEC	573 CENTRAL AVE	NJ SHWS, NJ SPILLS	Higher	5210, South
403	537 539 39TH STREET	537 539 39TH ST	NJ SHWS, NJ HIST HWS, NJ UST, NJ NJEMS	Higher	5226, ENE
404		417 4TH ST	NJ SHWS, NJ Release	Higher	5254, South
405	88 90 IRVING STREET	88 90 IRVING ST	NJ SHWS, NJ VCP	Higher	5267, SSW
406	MEND REALTY CORP	900 PENHORN AVE	NJ SHWS, NJ UST, NJ NJEMS	Lower	5269, WSW

EXECUTIVE SUMMARY

TARGET PROPERTY SEARCH RESULTS

The target property was identified in the following records. For more information on this property see page 8 of the attached EDR Radius Map report:

Site	Database(s)	EPA ID
UNIQUE CAR WASH 1811 1911 PATTERSON NORTH BERGEN, NJ 07047	NJ NPDES	N/A
UNIQUE CAR WASH 1811 1911 PATTERSON NORTH BERGEN, NJ 07047	FINDS	N/A

SURROUNDING SITES: SEARCH RESULTS

Surrounding sites were identified in the following databases.

Elevations have been determined from the USGS Digital Elevation Model and should be evaluated on a relative (not an absolute) basis. Relative elevation information between sites of close proximity should be field verified. Sites with an elevation equal to or higher than the target property have been differentiated below from sites with an elevation lower than the target property.

Page numbers and map identification numbers refer to the EDR Radius Map report where detailed data on individual sites can be reviewed.

Sites listed in ***bold italics*** are in multiple databases.

Unmappable (orphan) sites are not considered in the foregoing analysis.

STANDARD ENVIRONMENTAL RECORDS

Federal RCRA generators list

RCRA-LQG: A review of the RCRA-LQG list, as provided by EDR, and dated 12/09/2014 has revealed that there is 1 RCRA-LQG site within approximately 0.25 miles of the target property.

<u>Lower Elevation</u>	<u>Address</u>	<u>Direction / Distance</u>	<u>Map ID</u>	<u>Page</u>
NJ TRANSIT - ARC	2001 TONNELLE AVE	NNW 0 - 1/8 (0.104 mi.)	B13	10

State- and tribal - equivalent CERCLIS

NJ SHWS: A review of the NJ SHWS list, as provided by EDR, and dated 12/01/2014 has revealed that there are 292 NJ SHWS sites within approximately 1 mile of the target property.

<u>Equal/Higher Elevation</u>	<u>Address</u>	<u>Direction / Distance</u>	<u>Map ID</u>	<u>Page</u>
<i>LEBER FUNERAL HOME</i> Status: Closed	<i>2000 KENNEDY BLVD</i>	<i>E 0 - 1/8 (0.117 mi.)</i>	<i>F17</i>	<i>11</i>

EXECUTIVE SUMMARY

<u>Equal/Higher Elevation</u>	<u>Address</u>	<u>Direction / Distance</u>	<u>Map ID</u>	<u>Page</u>
MARSAR WEST ASSOCIAT Status: Closed	928 21ST ST	E 1/8 - 1/4 (0.142 mi.)	I35	15
2102 KENNEDY BOULEVA Status: Closed	2102 KENNEDY BLVD	E 1/8 - 1/4 (0.153 mi.)	I37	15
UNION CITY BD OF ED Status: Active	2200 KENNEDY BLVD	ENE 1/8 - 1/4 (0.190 mi.)	K42	16
TOWNE CADILLAC INC Status: Closed	2214 KENNEDY BLVD	ENE 1/8 - 1/4 (0.198 mi.)	K43	16
Not reported Status: Closed	904 20TH ST	ESE 1/8 - 1/4 (0.213 mi.)	L47	17
2006 KERRIGAN AVENUE Status: Closed	2006 KERRIGAN AVE	ESE 1/8 - 1/4 (0.222 mi.)	L55	19
2017 KERRIGAN AVENUE Status: Closed	2017 KERRIGAN AVE	ESE 1/8 - 1/4 (0.223 mi.)	O56	19
2019 KERRIGAN AVENUE Status: Active	2019 KERRIGAN AVE	ESE 1/8 - 1/4 (0.224 mi.)	O58	20
1800 KERRIGAN AVENUE Status: Closed	1800 KERRIGAN AVE	SE 1/8 - 1/4 (0.239 mi.)	65	21
FERMIN & DIEGO SERVI Status: Active	2300 KENNEDY BLVD	ENE 1/8 - 1/4 (0.246 mi.)	R67	22
1614 KENNEDY BOULEVA Status: Closed	1614 KENNEDY BLVD	S 1/4 - 1/2 (0.251 mi.)	Q69	23
1700 1706 KERRIGAN A Status: Closed	1700 1706 KERRIGAN A	SSE 1/4 - 1/2 (0.266 mi.)	70	23
TUNGSTEN PRODUCTS CO Status: Active	2321 KENNEDY BLVD	ENE 1/4 - 1/2 (0.273 mi.)	S71	23
NAVY ARMS APARTMENTS Status: Closed	815 22ND ST	E 1/4 - 1/2 (0.273 mi.)	T75	24
MOSHE WINER PROPERTY Status: Closed	1504 KENNEDY BLVD	S 1/4 - 1/2 (0.275 mi.)	U78	25
GONYOU EMBROIDERIES Status: Active	2400 KENNEDY BLVD	ENE 1/4 - 1/2 (0.292 mi.)	S81	25
G&P CONSTRUCTION & G Status: Active	2109 2115 SUMMIT AVE	ESE 1/4 - 1/2 (0.303 mi.)	X84	26
1805 SUMMIT AVENUE Status: Closed	1805 SUMMIT AVE	SE 1/4 - 1/2 (0.310 mi.)	88	27
824 17TH STREET Status: Closed	824 17TH ST	SE 1/4 - 1/2 (0.317 mi.)	AA91	28
LE PETIT JARDIN Status: Active	2400 KERRIGAN AVE	ENE 1/4 - 1/2 (0.319 mi.)	93	28
820 17TH STREET Status: Active	820 17TH ST	SE 1/4 - 1/2 (0.320 mi.)	AA94	28
DAN RICH MEAT PRODUC Status: Closed	2214 SUMMIT AVE	E 1/4 - 1/2 (0.322 mi.)	Y97	29
1505 KERRIGAN AVENUE Status: Closed	1505 KERRIGAN AVE	SSE 1/4 - 1/2 (0.330 mi.)	Z98	29

EXECUTIVE SUMMARY

<u>Equal/Higher Elevation</u>	<u>Address</u>	<u>Direction / Distance</u>	<u>Map ID</u>	<u>Page</u>
HUDSON COUNTY NEW CO Status: Closed	1305 PATERSON PLANK	SSW 1/4 - 1/2 (0.338 mi.)	AC99	29
Not reported Status: Active	2300 SUMMIT AVE	E 1/4 - 1/2 (0.348 mi.)	AD101	30
1601 SUMMIT AVENUE Status: Closed	1601 SUMMIT AVE	SSE 1/4 - 1/2 (0.359 mi.)	107	31
POLLARD PROPERTIES Status: Closed	1325 13TH ST	S 1/4 - 1/2 (0.375 mi.)	AF109	32
1208 13TH STREET Status: Closed	1208 13TH ST	S 1/4 - 1/2 (0.380 mi.)	AH112	33
1207 13TH STREET Status: Closed	1207 13TH ST	S 1/4 - 1/2 (0.382 mi.)	AH115	33
KENEDI SERVICE CORPO Status: Active	2600 KENNEDY BLVD	ENE 1/4 - 1/2 (0.402 mi.)	AJ119	34
726 23RD STREET (FOR Status: Closed	726 23RD ST	E 1/4 - 1/2 (0.407 mi.)	AK120	34
1702 CENTRAL AVENUE Status: Closed	1702 CENTRAL AVE	SE 1/4 - 1/2 (0.408 mi.)	121	35
1408 27TH STREET Status: Closed	1408 27TH ST	NE 1/4 - 1/2 (0.410 mi.)	AL123	35
815 14TH STREET Status: Closed	815 14TH ST	SSE 1/4 - 1/2 (0.414 mi.)	126	36
DEW EQUIPMENT Status: Closed	1310 12TH ST	S 1/4 - 1/2 (0.425 mi.)	AO134	37
ST FRANCIS ACADEMY Status: Active	1601 CENTRAL AVE	SE 1/4 - 1/2 (0.426 mi.)	AN137	38
1610 1612 CENTRAL AV Status: Pending	1610 1612 CENTRAL AV	SE 1/4 - 1/2 (0.430 mi.)	138	38
JULES FREZZO OIL SER Status: Active	722 724 25TH ST	E 1/4 - 1/2 (0.431 mi.)	AP139	38
2206 CENTRAL AVENUE Status: Active	2206 CENTRAL AVE	ESE 1/4 - 1/2 (0.434 mi.)	AM141	39
718 24TH STREET Status: Closed	718 24TH ST	E 1/4 - 1/2 (0.437 mi.)	AQ142	39
IVY EMBLEMS CORP Status: Closed	719 25TH ST	E 1/4 - 1/2 (0.441 mi.)	AP144	39
FINE ARTS ENGRAVING Status: Closed	718 25TH ST	E 1/4 - 1/2 (0.443 mi.)	AP148	40
2602 SUMMIT AVENUE Status: Closed	2602 SUMMIT AVE	ENE 1/4 - 1/2 (0.450 mi.)	AR151	41
2616 SUMMIT AVENUE Status: Closed	2616 SUMMT AVE	ENE 1/4 - 1/2 (0.455 mi.)	AR153	41
COMBUSTION SALES COR Status: Active	2417 CENTRAL AVE	E 1/4 - 1/2 (0.456 mi.)	AQ154	42
600 602 22ND STREET Status: Closed	600 602 22ND ST	ESE 1/4 - 1/2 (0.466 mi.)	161	44

EXECUTIVE SUMMARY

<u>Equal/Higher Elevation</u>	<u>Address</u>	<u>Direction / Distance</u>	<u>Map ID</u>	<u>Page</u>
718 14TH STREET Status: Closed	718 14TH ST	SSE 1/4 - 1/2 (0.470 mi.)	163	44
722 26TH STREET Status: Closed	722 26TH ST	ENE 1/4 - 1/2 (0.475 mi.)	164	44
Not reported Status: Closed	2513 CENTRAL AVE	E 1/4 - 1/2 (0.480 mi.)	166	45
WOLFE IRVING Status: Active	2612 2614 SUMMIT AVE	ENE 1/4 - 1/2 (0.481 mi.)	168	45
R&M KNITTING MILL Status: Pending	2311 WEST ST	E 1/4 - 1/2 (0.489 mi.)	AU169	45
Not reported Status: Closed	611 16TH ST	SE 1/4 - 1/2 (0.491 mi.)	171	46
608 24TH STREET Status: Closed	608 24TH ST	E 1/4 - 1/2 (0.493 mi.)	AU172	46
1201 11TH STREET Status: Pending	1201 11TH ST	S 1/4 - 1/2 (0.494 mi.)	173	46
2812 KENNEDY BLVD Status: Closed	2812 KENNEDY BLVD	ENE 1/2 - 1 (0.502 mi.)	174	47
A PENZA MODERN MOVER Status: Closed	1110 KENNEDY BLVD	S 1/2 - 1 (0.505 mi.)	175	47
813 12TH STREET Status: Closed	813 12TH ST	S 1/2 - 1 (0.508 mi.)	176	47
2601 CENTRAL AVENUE Status: Closed	2601 CENTRAL AVE	E 1/2 - 1 (0.509 mi.)	177	47
PASSIONIST MISSIONAR Status: Closed	526 MONASTERY PL	ESE 1/2 - 1 (0.510 mi.)	AV178	48
2809 2813 JEANNETTE Status: Active	2809 JEANNETTE STREET	ENE 1/2 - 1 (0.511 mi.)	179	48
1305 CENTRAL AVENUE Status: Closed	1305 CENTRAL AVE	SSE 1/2 - 1 (0.517 mi.)	AW180	48
1310 CENTRAL AVENUE Status: Closed	1310 CENTRAL AVE	SSE 1/2 - 1 (0.520 mi.)	AW181	48
512 MONASTERY PLACE Status: Closed	512 MONASTERY PL	ESE 1/2 - 1 (0.520 mi.)	AV182	49
BELLA VISTA APARTMEN Status: Closed	522 22ND ST	ESE 1/2 - 1 (0.522 mi.)	AX183	49
1301 10TH STREET Status: Closed	1301 10TH ST	S 1/2 - 1 (0.525 mi.)	184	49
511 22ND STREET Status: Closed	511 22ND ST	ESE 1/2 - 1 (0.530 mi.)	AX185	49
610 14TH STREET Status: Closed	610 14TH ST	SSE 1/2 - 1 (0.540 mi.)	AY187	50
1801 BERGENLINE AVEN Status: Closed	1801 BERGENLINE AVE	SE 1/2 - 1 (0.540 mi.)	188	50
1415 WEST STREET Status: Closed	1415 WEST ST	SSE 1/2 - 1 (0.543 mi.)	AY189	51

EXECUTIVE SUMMARY

<u>Equal/Higher Elevation</u>	<u>Address</u>	<u>Direction / Distance</u>	<u>Map ID</u>	<u>Page</u>
1402 WEST STREET Status: Closed	1402 WEST ST	SSE 1/2 - 1 (0.548 mi.)	AY190	51
806 11TH STREET Status: Closed	806 11TH ST	S 1/2 - 1 (0.548 mi.)	191	51
2300 BERGENLINE AVEN Status: Closed	2300 BERGENLINE AVE	E 1/2 - 1 (0.552 mi.)	192	51
718 12TH STREET REAL Status: Closed	718 12TH ST	SSE 1/2 - 1 (0.555 mi.)	AZ193	52
715 12TH STREET Status: Closed	715 12TH ST	SSE 1/2 - 1 (0.559 mi.)	AZ194	52
Not reported Status: Closed	2414 BERGENLINE AVE	E 1/2 - 1 (0.567 mi.)	195	52
522 15TH STREET Status: Closed	522 15TH ST	SE 1/2 - 1 (0.574 mi.)	BA196	52
523 15TH STREET Status: Closed	523 15TH ST	SE 1/2 - 1 (0.574 mi.)	BA197	52
JOSEPHS BROTHERS REA Status: Closed	2907 JEANETTE ST	ENE 1/2 - 1 (0.574 mi.)	BB198	53
GELENDER EMBROIDERY Status: Closed	2911 JEANETTE ST	ENE 1/2 - 1 (0.574 mi.)	BB199	53
1012 1016 SUMMIT AVE Status: Closed	1012 1016 SUMMIT AVE	S 1/2 - 1 (0.577 mi.)	202	54
514 518 26TH STREET Status: Closed	514 518 26TH ST	E 1/2 - 1 (0.577 mi.)	203	54
2813 CENTRAL AVENUE Status: Closed	2813 CENTRAL AVE	ENE 1/2 - 1 (0.583 mi.)	204	54
913 915 SUMMIT AVENU Status: Closed	913 915 SUMMIT AVE	S 1/2 - 1 (0.595 mi.)	205	54
414 21ST STREET Status: Closed	414 21ST ST	ESE 1/2 - 1 (0.595 mi.)	BC206	54
413 21ST STREET Status: Closed	413 21ST ST	ESE 1/2 - 1 (0.596 mi.)	BC207	55
1111 CENTRAL AVENUE Status: Closed	1111 CENTRAL AVE	SSE 1/2 - 1 (0.599 mi.)	208	55
Not reported Status: Closed	417 18TH ST	SE 1/2 - 1 (0.604 mi.)	BD209	55
2007 NEW YORK AVENUE Status: Closed	2007 NEW YORK AVE	ESE 1/2 - 1 (0.605 mi.)	BE210	55
414 18TH STREET Status: Closed	414 18TH ST	SE 1/2 - 1 (0.605 mi.)	BD211	56
2014 NEW YORK AVENUE Status: Closed	2014 NEW YORK AVE	ESE 1/2 - 1 (0.607 mi.)	BE212	56
541 27TH STREET Status: Closed	541 27TH ST	E 1/2 - 1 (0.607 mi.)	BF213	56
FIRST UNITED METHODOI Status: Closed	407 23RD ST	ESE 1/2 - 1 (0.609 mi.)	214	56

EXECUTIVE SUMMARY

<u>Equal/Higher Elevation</u>	<u>Address</u>	<u>Direction / Distance</u>	<u>Map ID</u>	<u>Page</u>
1405 BERGENLINE AVEN Status: Closed	1405 BERGENLINE AVE	SSE 1/2 - 1 (0.611 mi.)	215	56
529 27TH STREET Status: Closed	529 27TH ST	E 1/2 - 1 (0.613 mi.)	BF217	57
702 29TH STREET Status: Closed	702 29TH ST	ENE 1/2 - 1 (0.613 mi.)	BG218	57
420 17TH STREET Status: Closed	420 17TH ST	SE 1/2 - 1 (0.613 mi.)	BH219	57
419 SEVENTEENTH STRE Status: Pending	419 17TH ST	SE 1/2 - 1 (0.615 mi.)	BH220	58
401 18TH STREET Status: Closed	401 18TH ST	SE 1/2 - 1 (0.616 mi.)	BD222	58
609 12TH STREET Status: Closed	609 12TH ST	SSE 1/2 - 1 (0.619 mi.)	BI223	58
514 27TH STREET Status: Closed	514 27TH ST	E 1/2 - 1 (0.620 mi.)	BF224	58
614 12TH STREET Status: Closed	614 12TH ST	SSE 1/2 - 1 (0.621 mi.)	BI225	59
VENATOR GROUP INC Status: Closed	821 823 SUMMIT AVE	S 1/2 - 1 (0.626 mi.)	226	59
1218 MORRIS STREET Status: Closed	1218 MORRIS ST	SSE 1/2 - 1 (0.628 mi.)	BJ227	59
1305 BERGENLINE AVEN Status: Closed	1305 BERGENLINE AVE	SSE 1/2 - 1 (0.639 mi.)	228	59
1205 MORRIS STREET Status: Closed	1205 MORRIS ST	SSE 1/2 - 1 (0.641 mi.)	BJ231	60
1613 NEW YORK AVENUE Status: Closed	1613 NEW YORK AVE	SE 1/2 - 1 (0.641 mi.)	232	60
NEW HILLTOP CORP Status: Active	3100 KENNEDY BLVD	NE 1/2 - 1 (0.643 mi.)	234	61
FLECHA TAXI & LIMO S Status: Active	703 30TH ST	ENE 1/2 - 1 (0.646 mi.)	235	61
1319 7TH STREET Status: Closed	1319 7TH ST	SSW 1/2 - 1 (0.650 mi.)	236	61
1100 WEST STREET Status: Closed	1100 WEST ST	SSE 1/2 - 1 (0.658 mi.)	237	62
AP GAS Status: Active	815 8TH ST	S 1/2 - 1 (0.659 mi.)	238	62
1213 BERGENLINE AVEN Status: Closed	1213 BERGENLINE AVE	SSE 1/2 - 1 (0.660 mi.)	239	62
UNION CITY BD OF ED Status: Closed	1500 NEW YORK AVE	SE 1/2 - 1 (0.663 mi.)	240	62
Not reported Status: Closed	2604 NEW YORK AVE	E 1/2 - 1 (0.671 mi.)	242	63
JOES SERVICE STATION Status: Active	413 14TH ST	SE 1/2 - 1 (0.673 mi.)	244	64

EXECUTIVE SUMMARY

<u>Equal/Higher Elevation</u>	<u>Address</u>	<u>Direction / Distance</u>	<u>Map ID</u>	<u>Page</u>
902 CENTRAL AVENUE Status: Closed	902 CENTRAL AVE	S 1/2 - 1 (0.674 mi.)	245	64
320 22ND STREET Status: Closed	320 22ND ST	ESE 1/2 - 1 (0.675 mi.)	BL246	64
NJ TRANSIT AUTH RAIL Status: Active	2701 NEW YORK AVE	E 1/2 - 1 (0.683 mi.)	247	64
310 22ND ST Status: Pending	310 22ND ST	ESE 1/2 - 1 (0.683 mi.)	BL248	65
TEAMSTERS LOCAL UNIO Status: Closed	707 SUMMIT AVE	S 1/2 - 1 (0.684 mi.)	249	65
2007 PALISADE AVENUE Status: Closed	2007 PALISADE AVE	ESE 1/2 - 1 (0.686 mi.)	250	65
608 10TH STREET Status: Closed	608 10TH ST	SSE 1/2 - 1 (0.687 mi.)	251	66
313 23RD STREET Status: Closed	313 23RD ST	ESE 1/2 - 1 (0.690 mi.)	252	66
1811 PALISADE AVENUE Status: Closed	1811 PALISADE AVE	ESE 1/2 - 1 (0.692 mi.)	BM254	66
1900 PALISADE AVENUE Status: Closed	1900 PALISADE AVE	ESE 1/2 - 1 (0.694 mi.)	BM255	66
2909 BERGENELINE AVE Status: Closed	2909 BERGENLINE AVE	ENE 1/2 - 1 (0.694 mi.)	256	67
315 17TH STREET Status: Closed	315 17TH ST	SE 1/2 - 1 (0.695 mi.)	BN257	67
3106 CENTRAL AVENUE Status: Active	3106 CENTRAL AVE	ENE 1/2 - 1 (0.695 mi.)	258	67
313 17TH STREET Status: Closed	313 17TH ST	SE 1/2 - 1 (0.696 mi.)	BN259	67
310 17TH STREET Status: Closed	310 17TH ST	SE 1/2 - 1 (0.697 mi.)	BN260	67
300 24TH STREET AKA Status: Closed	2401 PALISADE AVE	E 1/2 - 1 (0.708 mi.)	BO261	68
525 30TH STREET Status: Closed	525 30TH ST	ENE 1/2 - 1 (0.709 mi.)	262	68
UNION CITY FIRE HEAD Status: Active	1600 16TH ST	SE 1/2 - 1 (0.710 mi.)	BP263	68
517 GRAND AVENUE Status: Closed	517 GRAND AVE	SSW 1/2 - 1 (0.712 mi.)	264	69
WILHELM INDUSTRIES I Status: Closed	711 SIP ST	ENE 1/2 - 1 (0.712 mi.)	265	69
Not reported Status: Active	315 25TH ST.	E 1/2 - 1 (0.713 mi.)	266	69
2406 PALISADE AVENUE Status: Closed	2406 PALISADE AVE	E 1/2 - 1 (0.714 mi.)	BO267	69
RESIDENCE Status: Closed	307 16TH ST	SE 1/2 - 1 (0.717 mi.)	BP268	70

EXECUTIVE SUMMARY

<u>Equal/Higher Elevation</u>	<u>Address</u>	<u>Direction / Distance</u>	<u>Map ID</u>	<u>Page</u>
METRO INTERNATIONAL Status: Closed	1215 NEW YORK AVE	SSE 1/2 - 1 (0.728 mi.)	BQ269	70
CASA MANITO INC Status: Closed	1208 NEW YORK AVE	SSE 1/2 - 1 (0.730 mi.)	BQ270	70
313 26TH STREET Status: Closed	313 26TH ST	E 1/2 - 1 (0.731 mi.)	271	70
1508 PALISADE AVENUE Status: Closed	1508 PALISADE AVE	SE 1/2 - 1 (0.731 mi.)	BP272	71
522 10TH STREET Status: Closed	522 10TH ST	SSE 1/2 - 1 (0.733 mi.)	BR273	71
GULF SERVICE STATION Status: Active	1600 PALISADE AVE	SE 1/2 - 1 (0.734 mi.)	274	71
Not reported Status: Active	417 12TH ST	SSE 1/2 - 1 (0.735 mi.)	275	71
MEDIA RE CO LLC Status: Closed	1015 BERGENLINE AVE	SSE 1/2 - 1 (0.741 mi.)	BR277	72
714 7TH STREET Status: Closed	714 7TH ST	S 1/2 - 1 (0.743 mi.)	278	72
316 14TH STREET Status: Closed	316 14TH ST	SE 1/2 - 1 (0.743 mi.)	BS279	72
Not reported Status: Closed	819 6TH STREET	S 1/2 - 1 (0.744 mi.)	280	73
1414 PALISADE AVENUE Status: Closed	1414 PALISADE AVE	SE 1/2 - 1 (0.745 mi.)	281	73
311 14TH STREET Status: Closed	311 14TH ST	SE 1/2 - 1 (0.748 mi.)	BS282	73
KENNEDY CENTER Status: Closed	3196 KENNEDY BLVD	NE 1/2 - 1 (0.749 mi.)	283	73
NORTH JERSEY EXTERMI Status: Closed	729 32ND ST	ENE 1/2 - 1 (0.750 mi.)	284	74
608 8TH STREET Status: Closed	608 8TH ST	S 1/2 - 1 (0.753 mi.)	285	74
KFC RESTAURANT #11-4 Status: Closed	600 PATERSON PLANK R	S 1/2 - 1 (0.758 mi.)	286	74
BRAZZALES AMOCO Status: Closed	542 32ND ST	ENE 1/2 - 1 (0.759 mi.)	287	74
2701 PALISADE AVENUE Status: Closed	2701 PALISADE AVE	E 1/2 - 1 (0.761 mi.)	288	75
1110 5TH STREET Status: Closed	1110 5TH ST	SSW 1/2 - 1 (0.766 mi.)	289	75
219 DODD ST Status: Closed	219 DODD ST	E 1/2 - 1 (0.767 mi.)	290	75
318 28TH STREET Status: Closed	318 28TH ST	E 1/2 - 1 (0.768 mi.)	291	75
GETTY 56894 Status: Closed	3200 KENNEDY BLVD	NE 1/2 - 1 (0.769 mi.)	292	76

EXECUTIVE SUMMARY

<u>Equal/Higher Elevation</u>	<u>Address</u>	<u>Direction / Distance</u>	<u>Map ID</u>	<u>Page</u>
TRUST CO OF NJ Status: Closed	3201 BERGENLINE AVE	ENE 1/2 - 1 (0.773 mi.)	293	76
223 OAK STREET Status: Closed	223 OAK ST	ESE 1/2 - 1 (0.774 mi.)	BT294	76
1014 NEW YORK AVENUE Status: Closed	1014 NEW YORK AVE	SSE 1/2 - 1 (0.774 mi.)	295	76
THREEWAY INC Status: Active	502 KENNEDY BLVD	S 1/2 - 1 (0.777 mi.)	296	77
330 12TH STREET Status: Closed	330 12TH ST	SSE 1/2 - 1 (0.780 mi.)	297	77
215 OAK STREET Status: Closed	215 OAK ST	ESE 1/2 - 1 (0.783 mi.)	BT298	77
1506 1510 MANHATTAN Status: Active	1506 1510 MANHATTAN	SE 1/2 - 1 (0.788 mi.)	299	77
519 8TH STREET Status: Closed	519 8TH ST	SSE 1/2 - 1 (0.795 mi.)	BU300	78
223 DODD STREET Status: Active	223 DODD ST	E 1/2 - 1 (0.796 mi.)	301	78
178 NELSON AVENUE Status: Closed	178 NELSON AVE	SSW 1/2 - 1 (0.798 mi.)	302	78
UNION CITY BD OF ED Status: Active	167 19TH ST	ESE 1/2 - 1 (0.799 mi.)	BV303	78
JOHNSON & JOHNSON Status: Closed	RT 1 & ARRON RD	ENE 1/2 - 1 (0.799 mi.)	304	79
500 8TH STREET APART Status: Closed	500 8TH ST	SSE 1/2 - 1 (0.802 mi.)	BU307	79
417 33RD STREET Status: Closed	417 33RD ST	ENE 1/2 - 1 (0.807 mi.)	310	81
531 34TH STREET Status: Closed	531 34TH ST	ENE 1/2 - 1 (0.810 mi.)	312	81
ARTISTIC IDENTIFICAT Status: Closed	156 19TH STREET	ESE 1/2 - 1 (0.813 mi.)	BV313	81
639 36TH STREET Status: Closed	639 36TH ST	NE 1/2 - 1 (0.815 mi.)	BY314	82
FULLER CHRYSLER JEEP Status: Active	3508 KENNEDY BLVD	NE 1/2 - 1 (0.821 mi.)	315	82
622 36TH STREET Status: Closed	622 36TH ST	NE 1/2 - 1 (0.823 mi.)	BY316	82
1111 PALISADES AVENU Status: Closed	1111 PALISADE AVE	SSE 1/2 - 1 (0.823 mi.)	317	82
Not reported Status: Closed	156 LEONARD ST	SSW 1/2 - 1 (0.827 mi.)	319	83
814 NEW YORK AVENUE Status: Closed	814 NEW YORK AVE	SSE 1/2 - 1 (0.834 mi.)	320	83
55 HAGUE STREET Status: Closed	55 HAGUE ST	S 1/2 - 1 (0.839 mi.)	322	84

EXECUTIVE SUMMARY

<u>Equal/Higher Elevation</u>	<u>Address</u>	<u>Direction / Distance</u>	<u>Map ID</u>	<u>Page</u>
155 20TH STREET Status: Closed	155 20TH ST	ESE 1/2 - 1 (0.840 mi.)	323	84
CONSOLIDATED LAUNDRI Status: Active	1212 SUMMIT AVE	S 1/2 - 1 (0.843 mi.)	BZ324	84
1201 SUMMIT AVENUE Status: Closed	1201 SUMMIT AVE	S 1/2 - 1 (0.846 mi.)	BZ325	85
NEW STAR GAS STATION Status: Closed	3601 KENNEDY BLVD	NE 1/2 - 1 (0.852 mi.)	CA326	85
ROYS CHEVROLET INC Status: Active	3601 KENNEDY BLVD	NE 1/2 - 1 (0.852 mi.)	CA327	85
552 HUDSON AVENUE Status: Closed	552 HUDSON AVE	E 1/2 - 1 (0.855 mi.)	328	85
Not reported Status: Closed	157 NELSON AVE	SSW 1/2 - 1 (0.856 mi.)	CB329	86
LUKOIL #57294 Status: Active	3205 HUDSON AVE	E 1/2 - 1 (0.857 mi.)	330	86
Not reported Status: Closed	110 LEONARD ST	SSW 1/2 - 1 (0.859 mi.)	332	86
MESIVTA SANZ OF HUDS Status: Closed	3400 NEW YORK AVE	ENE 1/2 - 1 (0.869 mi.)	333	87
110 18TH STREET Status: Closed	110 18TH ST	SE 1/2 - 1 (0.870 mi.)	334	87
HUDSON INDUSTRIES IN Status: Closed	3316 PALISADE AVE	ENE 1/2 - 1 (0.873 mi.)	CC335	87
EDISON SCHOOL Status: Active	501 WEST ST	S 1/2 - 1 (0.873 mi.)	336	87
151 NELSON AVENUE Status: Pending	151 NELSON AVE	SSW 1/2 - 1 (0.873 mi.)	CB337	88
3322 PALISADE AVENUE Status: Closed	3322 PALISADE AVE	ENE 1/2 - 1 (0.876 mi.)	CC338	88
111 19TH STREET Status: Closed	111 19TH ST	ESE 1/2 - 1 (0.883 mi.)	339	88
645 38TH STREET Status: Active	645 38TH ST	NE 1/2 - 1 (0.886 mi.)	CD340	88
REGAL CLEANERS Status: Closed	703 NEW YORK AVE	SSE 1/2 - 1 (0.891 mi.)	341	88
440 GREGORY AVENUE Status: Closed	440 GREGORY AVE	ESE 1/2 - 1 (0.894 mi.)	343	90
BERNETTE TEXTILES Status: Closed	620 628 38TH ST	NE 1/2 - 1 (0.900 mi.)	CD346	90
SYLVETTE SHOP Status: Closed	3600 BERGENLINE AVE	ENE 1/2 - 1 (0.900 mi.)	347	91
KLINGER TIRE Status: Active	49 LEONARD ST	S 1/2 - 1 (0.901 mi.)	CF348	91
Not reported Status: Closed	103 SHIPPEN ST.	ESE 1/2 - 1 (0.905 mi.)	350	92

EXECUTIVE SUMMARY

<u>Equal/Higher Elevation</u>	<u>Address</u>	<u>Direction / Distance</u>	<u>Map ID</u>	<u>Page</u>
319 8TH STREET Status: Closed	319 8TH ST	SSE 1/2 - 1 (0.907 mi.)	351	92
Not reported Status: Closed	39 LEONARD ST.	S 1/2 - 1 (0.910 mi.)	CF352	92
450 GREGORY AVENUE Status: Closed	450 GREGORY AVE	ESE 1/2 - 1 (0.910 mi.)	CG353	92
135 1/2 GRACE STREET Status: Pending	135 GRACE ST	SSW 1/2 - 1 (0.910 mi.)	CH354	93
135 NELSON AVENUE Status: Closed	135 NELSON AVE	SSW 1/2 - 1 (0.910 mi.)	355	93
AMBASSADOR VETERINAR Status: Closed	3712 3714 KENNEDY BL	NE 1/2 - 1 (0.912 mi.)	356	93
125 GRACE STREET Status: Closed	125 GRACE ST	SSW 1/2 - 1 (0.913 mi.)	CH357	93
507 5TH STREET PROPE Status: Closed	507 5TH ST	S 1/2 - 1 (0.914 mi.)	358	93
CONSOLIDATED LAUNDRI Status: Closed	601 4TH ST	S 1/2 - 1 (0.915 mi.)	359	94
109 GRACE STREET Status: Closed	109 GRACE ST	SSW 1/2 - 1 (0.918 mi.)	360	94
1176 SUMMIT AVENUE Status: Active	1176 SUMMIT AVE	S 1/2 - 1 (0.921 mi.)	361	94
20 LEONARD STREET Status: Active	20 LEONARD ST	S 1/2 - 1 (0.927 mi.)	365	95
5 LINCOLN PLACE Status: Closed	5 LINCOLN PL	ESE 1/2 - 1 (0.930 mi.)	CG367	96
643 39TH STREET Status: Active	643 39TH ST	NE 1/2 - 1 (0.931 mi.)	368	96
5 SHIPPEN STREET Status: Closed	5 SHIPPEN ST	ESE 1/2 - 1 (0.935 mi.)	369	96
3600 NEW YORK AVE Status: Closed	3600 NEW YORK AVE	ENE 1/2 - 1 (0.939 mi.)	372	97
Not reported Status: Closed	3701 BERGENLINE AVEN	ENE 1/2 - 1 (0.940 mi.)	374	97
713 PALISADE AVENUE Status: Closed	713 PALISADE AVE	SSE 1/2 - 1 (0.945 mi.)	CK376	98
705 PALISADE AVENUE Status: Closed	705 PALISADE AVE	SSE 1/2 - 1 (0.948 mi.)	CK378	98
56 GRACE STREET Status: Closed	56 GRACE ST	S 1/2 - 1 (0.948 mi.)	380	99
701 PALISADE AVENUE Status: Closed	701 PALISADE AVE	SSE 1/2 - 1 (0.949 mi.)	CK381	99
HESS 30521 Status: Active	3900 KENNEDY BLVD	NE 1/2 - 1 (0.954 mi.)	382	99
135 POPLAR STREET Status: Closed	135 POPLAR ST	SSW 1/2 - 1 (0.957 mi.)	383	99

EXECUTIVE SUMMARY

<u>Equal/Higher Elevation</u>	<u>Address</u>	<u>Direction / Distance</u>	<u>Map ID</u>	<u>Page</u>
517 NEW YORK AVENUE Status: Closed	517 NEW YORK AVE	SSE 1/2 - 1 (0.958 mi.)	385	100
519 38TH STREET Status: Closed	519 38TH ST	ENE 1/2 - 1 (0.959 mi.)	386	100
3417 HUDSON AVENUE Status: Closed	3417 HUDSON AVE	ENE 1/2 - 1 (0.961 mi.)	388	101
Not reported Status: Closed	324 6TH STREET	SSE 1/2 - 1 (0.967 mi.)	CL391	101
30 GRACE STREET Status: Closed	30 GRACE ST	S 1/2 - 1 (0.968 mi.)	392	102
318 6TH STREET Status: Closed	318 6TH ST	SSE 1/2 - 1 (0.970 mi.)	CL393	102
323 327 37TH STREET Status: Closed	323 327 37TH ST	ENE 1/2 - 1 (0.971 mi.)	394	102
AMERICAN SHUFFLEBOAR Status: Closed	210 PATERSON PLANK R	S 1/2 - 1 (0.974 mi.)	395	102
COLUMBIAN COURT Status: Closed	514 3RD ST	S 1/2 - 1 (0.975 mi.)	CM396	102
513 3RD STREET (519) Status: Active	513 3RD ST	S 1/2 - 1 (0.979 mi.)	CM397	103
601 PALISADE AVENUE Status: Closed	601 PALISADE AVE	SSE 1/2 - 1 (0.983 mi.)	CL398	103
617 GREGORY AVENUE Status: Closed	617 GREGORY AVE	E 1/2 - 1 (0.983 mi.)	399	103
FISCHER PRINTING COR Status: Closed	214 35TH ST	ENE 1/2 - 1 (0.983 mi.)	400	104
3630 JOHN F KENNEDY Status: Closed	3630 KENNEDY BLVD	SSW 1/2 - 1 (0.986 mi.)	401	104
RESIDENCE OF STROBEC Status: Closed	573 CENTRAL AVE	S 1/2 - 1 (0.987 mi.)	402	104
537 539 39TH STREET Status: Closed	537 539 39TH ST	ENE 1/2 - 1 (0.990 mi.)	403	104
Not reported Status: Closed	417 4TH ST	S 1/2 - 1 (0.995 mi.)	404	105
88 90 IRVING STREET Status: Active	88 90 IRVING ST	SSW 1/2 - 1 (0.998 mi.)	405	105
<u>Lower Elevation</u>	<u>Address</u>	<u>Direction / Distance</u>	<u>Map ID</u>	<u>Page</u>
PUBLIC STORAGE INC Status: Pending	2100 TONNELLE AVE	N 0 - 1/8 (0.097 mi.)	D8	9
DEVON TAPE CORPORATI Status: Closed Status: Active	1511 TONNELLE AVE	WSW 1/8 - 1/4 (0.222 mi.)	N52	18
RATAN LLC Status: Closed	1300 TONNELLE AVE	SW 1/4 - 1/2 (0.349 mi.)	AE103	31
APA LEASING Status: Active	1207 TONNELLE AVE	SW 1/4 - 1/2 (0.377 mi.)	AG110	32

EXECUTIVE SUMMARY

<u>Lower Elevation</u>	<u>Address</u>	<u>Direction / Distance</u>	<u>Map ID</u>	<u>Page</u>
<i>Not reported</i> Status: Closed	2723 TONNELLE AVE	NNE 1/4 - 1/2 (0.458 mi.)	AS157	43
B & S FUEL INC Status: Closed	1008 TONNELLE AVE	SW 1/4 - 1/2 (0.481 mi.)	167	45
GLENCO TRANSPORTATIO Status: Active	900 DELL AVE	SW 1/2 - 1 (0.539 mi.)	186	50
NATIONAL RETAIL TRAN Status: Active	2820 16TH ST	W 1/2 - 1 (0.575 mi.)	200	53
<i>Not reported</i> Status: Closed	3114 TONNELLE AVE	NNE 1/2 - 1 (0.575 mi.)	201	53
SPANISH AMERICAN AUT Status: Pending	707 TONNELLE AVE	SW 1/2 - 1 (0.616 mi.)	221	58
TALARICO WAREHOUSE Status: Active	2500 SECAUCUS RD	WSW 1/2 - 1 (0.640 mi.)	BK229	60
NY SUSQUEHANNA & WES Status: Closed	2480 SECAUCUS RD	WSW 1/2 - 1 (0.640 mi.)	BK230	60
FDP ENTERPRISES Status: Active	2525 SECAUCUS RD	WSW 1/2 - 1 (0.642 mi.)	BK233	61
ZOLLI AAMCO TRANSMIS Status: Active	502 TONNELLE AVE	SW 1/2 - 1 (0.666 mi.)	241	63
MEADOWLANDS GARAGE Status: Active	2600 PENHORN AVE	N 1/2 - 1 (0.672 mi.)	243	63
COMMUNITY SERVICE ST Status: Active	3422 TONNELLE AVE	NNE 1/2 - 1 (0.690 mi.)	253	66
MCKAYS SLF Status: Active	PENHORN AVE	W 1/2 - 1 (0.735 mi.)	276	72
NAVEL BASE Status: Closed	3701 DELL AVE	NNE 1/2 - 1 (0.800 mi.)	305	79
PUTNAM FUELS INCORPO Status: Active	3445 PATERSON PLANK	NNE 1/2 - 1 (0.806 mi.)	BX308	80
BURLINGTON INDUSTRIE Status: Closed	3440 PATERSON PLANK	NNE 1/2 - 1 (0.806 mi.)	BX309	80
645 LIBERTY AVENUE Status: Pending	645 LIBERTY AVE	SSW 1/2 - 1 (0.809 mi.)	311	81
L&G MANAGEMENT CO / Status: Active	3718 3800 TONNELLE A	NNE 1/2 - 1 (0.826 mi.)	BW318	83
MAIORISI MARKETING C Status: Closed	260 SECAUCUS RD	WNW 1/2 - 1 (0.835 mi.)	321	83
WINCOMA DYEING & FIN Status: Active	46 W 19TH ST	SE 1/2 - 1 (0.858 mi.)	331	86
SECAUCUS GARAGE CORP Status: Active	278 SECAUCUS RD	WNW 1/2 - 1 (0.891 mi.)	CE342	89
CINELLI IRON & METAL Status: Active	290 SECAUCUS RD	WNW 1/2 - 1 (0.897 mi.)	CE344	90
EDISON LITHEGRAPH WA Status: Closed	3725 TONNELLE AVE	NNE 1/2 - 1 (0.898 mi.)	345	90

EXECUTIVE SUMMARY

<u>Lower Elevation</u>	<u>Address</u>	<u>Direction / Distance</u>	<u>Map ID</u>	<u>Page</u>
302 SECAUCUS RD Status: Active	302 SECAUCUS RD	WNW 1/2 - 1 (0.904 mi.)	CE349	91
WESTCHESTER LACE INC Status: Active	3901 LIBERTY AVENUE	NNE 1/2 - 1 (0.921 mi.)	362	94
1521 39TH STREET Status: Closed	1521 39TH ST	NNE 1/2 - 1 (0.922 mi.)	363	95
PENHORN SECAUCUS COR Status: Closed	401 PENHORN AVE	W 1/2 - 1 (0.925 mi.)	364	95
JERSEY CITY AMOCO Status: Active	823 TONNELLE AVE	SW 1/2 - 1 (0.929 mi.)	CI366	95
430 GREGORY AVENUE Status: Closed	430 GREGORY AVE	ESE 1/2 - 1 (0.936 mi.)	370	96
ADAMO BROTHERS CONST Status: Active	817 TONELLE AVE	SW 1/2 - 1 (0.939 mi.)	CI371	96
9 LINCOLN PLACE Status: Closed	9 LINCOLN PL	ESE 1/2 - 1 (0.940 mi.)	CJ373	97
7 LINCOLN PLACE Status: Closed	7 LINCOLN PL	ESE 1/2 - 1 (0.941 mi.)	CJ375	97
HOWARD JOHNSON INN Status: Closed	875 PATERSON PLANK R	N 1/2 - 1 (0.945 mi.)	377	98
SECAUCUS TOWN DPW Status: Active	370 SECAUCUS RD	WNW 1/2 - 1 (0.948 mi.)	379	98
700 PENHORN AVENUE Status: Active	700 PENHORN AVE	WSW 1/2 - 1 (0.957 mi.)	384	100
579 LIBERTY AVENUE Status: Closed	579 LIBERTY AVE	SSW 1/2 - 1 (0.960 mi.)	387	100
1519 40TH STREET Status: Closed	1519 40TH ST	NNE 1/2 - 1 (0.967 mi.)	389	101
SECAUCUS MUA HENRY S Status: Closed	HENRY ST	W 1/2 - 1 (0.967 mi.)	390	101
MEND REALTY CORP Status: Closed	900 PENHORN AVE	WSW 1/2 - 1 (0.998 mi.)	406	105

NJ HWS RE-EVAL: A review of the NJ HWS RE-EVAL list, as provided by EDR, and dated 09/20/2007 has revealed that there are 7 NJ HWS RE-EVAL sites within approximately 1 mile of the target property.

<u>Equal/Higher Elevation</u>	<u>Address</u>	<u>Direction / Distance</u>	<u>Map ID</u>	<u>Page</u>
618 22ND STREET	618 22ND ST	ESE 1/4 - 1/2 (0.419 mi.)	AM128	36
R&M KNITTING MILL	2311 WEST ST	E 1/4 - 1/2 (0.489 mi.)	AU169	45
701 29TH STREET	701 29TH ST	ENE 1/2 - 1 (0.612 mi.)	BG216	57
EDISON SCHOOL	501 WEST ST	S 1/2 - 1 (0.873 mi.)	336	87
<u>Lower Elevation</u>	<u>Address</u>	<u>Direction / Distance</u>	<u>Map ID</u>	<u>Page</u>
PUBLIC STORAGE INCOR	2100 TONNELLE AVE	NNW 0 - 1/8 (0.124 mi.)	23	12
APA LEASING CORP	1207 TONNELLE AVE	SW 1/4 - 1/2 (0.377 mi.)	AG111	33
OMAR GAS STATION NOR	3411 TUNNELLE AVE	NNE 1/2 - 1 (0.802 mi.)	BW306	79

EXECUTIVE SUMMARY

State and tribal landfill and/or solid waste disposal site lists

NJ SWF/LF: A review of the NJ SWF/LF list, as provided by EDR, and dated 01/01/2014 has revealed that there is 1 NJ SWF/LF site within approximately 0.5 miles of the target property.

<u>Lower Elevation</u>	<u>Address</u>	<u>Direction / Distance</u>	<u>Map ID</u>	<u>Page</u>
CARDELLA TRUCKING	2400 TONNELLE AVE.	N 1/4 - 1/2 (0.274 mi.)	V77	24

State and tribal leaking storage tank lists

NJ LUST: A review of the NJ LUST list, as provided by EDR, and dated 11/24/2014 has revealed that there are 8 NJ LUST sites within approximately 0.5 miles of the target property.

<u>Equal/Higher Elevation</u>	<u>Address</u>	<u>Direction / Distance</u>	<u>Map ID</u>	<u>Page</u>
2019 KERRIGAN AVENUE	2019 KERRIGAN AVE	ESE 1/8 - 1/4 (0.224 mi.)	O58	20
FERMIN & DIEGO SERVI	2300 KENNEDY BLVD	ENE 1/8 - 1/4 (0.246 mi.)	R67	22
KENEDI SERVICE CORPO	2600 JOHN F KENNEDY	ENE 1/4 - 1/2 (0.414 mi.)	AJ127	36
2206 CENTRAL AVENUE	618 22ND ST	ESE 1/4 - 1/2 (0.419 mi.)	AM130	36
ST FRANCIS ACADEMY	1601 CENTRAL AVE	SE 1/4 - 1/2 (0.426 mi.)	AN137	38
JULES FREZZO OIL SER	722-24 25TH ST	E 1/4 - 1/2 (0.442 mi.)	AP146	40
COMBUSTION SALES COR	2417 CENTRAL AVE	E 1/4 - 1/2 (0.456 mi.)	AQ154	42
<u>Lower Elevation</u>	<u>Address</u>	<u>Direction / Distance</u>	<u>Map ID</u>	<u>Page</u>
GETTY #56867	2501 TONNELLE AVE	N 1/4 - 1/2 (0.291 mi.)	V80	25

NJ HIST LUST: A review of the NJ HIST LUST list, as provided by EDR, and dated 09/17/2002 has revealed that there are 24 NJ HIST LUST sites within approximately 0.5 miles of the target property.

<u>Equal/Higher Elevation</u>	<u>Address</u>	<u>Direction / Distance</u>	<u>Map ID</u>	<u>Page</u>
LEBER FUNERAL HOME	2000 KENNEDY BLVD	E 0 - 1/8 (0.117 mi.)	F16	11
TOWNE AUTO GROUP	2229 KENNEDY BOULEVA	ENE 1/8 - 1/4 (0.205 mi.)	K45	17
Facility Status: Site Issued Letter of No Further Action for Area(s) Of Concern				
EXXON S/S # 3-2623	1520 PATERSON PLANK	SSW 1/8 - 1/4 (0.236 mi.)	P63	21
Facility Status: Assigned to a Program				
APARTMENT BUILDING	1631-1817 KENNEDY BL	S 1/8 - 1/4 (0.241 mi.)	Q66	22
Facility Status: Case Management Strategy				
FERMIN & DIEGO SERVI	2300 KENNEDY BLVD	ENE 1/8 - 1/4 (0.246 mi.)	R67	22
Facility Status: Assigned to a Program				
NORTH BERGEN POLICE	4233 JOHN F KENNEDY	ENE 1/4 - 1/2 (0.273 mi.)	S72	23
Facility Status: Site Issued Letter of No Further Action for Area(s) Of Concern				
PEREZ & SONS	1507 KENNEDY BLVD	S 1/4 - 1/2 (0.273 mi.)	U76	24
Facility Status: Assigned to a Program				
MOSHE WINER PROPERTY	1504 JF KENNEDY BLVD	SSE 1/4 - 1/2 (0.313 mi.)	Z90	27
Facility Status: Site Issued Letter of No Further Action for Area(s) Of Concern				

EXECUTIVE SUMMARY

<u>Equal/Higher Elevation</u>	<u>Address</u>	<u>Direction / Distance</u>	<u>Map ID</u>	<u>Page</u>
HUDSON COUNTY NEWS C Facility Status: Site Issued Letter of No Further Action for Area(s) Of Concern Facility Status: Case Awaiting Assignment	1305 PATERSON PLANK	SSW 1/4 - 1/2 (0.338 mi.)	AC100	30
FLORAL GARDENS APART Facility Status: Case Management Strategy	2517 COTTAGE AVE	NE 1/4 - 1/2 (0.348 mi.)	102	30
APARTMENT BUILDING Facility Status: Assigned to a Program	618 22ND ST	ESE 1/4 - 1/2 (0.419 mi.)	AM129	36
EL GIGANTE SERVICE S Facility Status: Case Awaiting Assignment	2600 JFK BLVD	ENE 1/4 - 1/2 (0.426 mi.)	AJ135	37
SAINT FRANCIS ACADEM Facility Status: Case Awaiting Assignment	1601 CENTRAL AVE	SE 1/4 - 1/2 (0.426 mi.)	AN136	38
JULES FREZZO OIL SER Facility Status: Assigned to a Program	722-24 25TH ST	E 1/4 - 1/2 (0.442 mi.)	AP145	40
VACANT BLDG Facility Status: Case Awaiting Assignment	2612-2614 SUMMIT AVE	ENE 1/4 - 1/2 (0.453 mi.)	AR152	41
COMBUSTION SALES COR Facility Status: Case Awaiting Assignment	2417 CENTRAL AVE	E 1/4 - 1/2 (0.456 mi.)	AQ155	42
SUNOCO S/S Facility Status: Site Issued Letter of No Further Action for Area(s) Of Concern	12TH & KENNEDY BLVD.	S 1/4 - 1/2 (0.479 mi.)	165	44
R & M KNITTING MILL Facility Status: Case Awaiting Assignment	2311 WEST ST	E 1/4 - 1/2 (0.489 mi.)	AU170	46
<u>Lower Elevation</u>	<u>Address</u>	<u>Direction / Distance</u>	<u>Map ID</u>	<u>Page</u>
PUBLIC STORAGE INC Facility Status: Site Issued Letter of No Further Action for Area(s) Of Concern	2100 TONNELLE AVE	N 0 - 1/8 (0.097 mi.)	D8	9
HARTZ MOUNTAIN INDUS Facility Status: Assigned to a Program	2001 TONNELLE AVE	NNW 0 - 1/8 (0.104 mi.)	B12	10
NORTH BERGEN SERVICE Facility Status: Assigned to a Program	2800 RTE 3 W	N 1/4 - 1/2 (0.433 mi.)	140	38
A 1 DELIVERY SERVICE Facility Status: Site Issued Letter of No Further Action for Area(s) Of Concern	1101 TONNELLE AVE	SW 1/4 - 1/2 (0.445 mi.)	149	41
PENSKE TRUCK LEASING Facility Status: Site Issued Letter of No Further Action for Area(s) Of Concern	2723 TONNELLE AVE	NNE 1/4 - 1/2 (0.458 mi.)	AS156	42
B & S FUEL INC Facility Status: Site Issued Letter of No Further Action for Area(s) Of Concern	1008 TONNELLE AVE	SW 1/4 - 1/2 (0.481 mi.)	167	45

State and tribal registered storage tank lists

NJ UST: A review of the NJ UST list, as provided by EDR, and dated 10/22/2014 has revealed that there are 9 NJ UST sites within approximately 0.25 miles of the target property.

<u>Equal/Higher Elevation</u>	<u>Address</u>	<u>Direction / Distance</u>	<u>Map ID</u>	<u>Page</u>
V PETRILLO & SON INC	1800 PATERSON PLANK	S 0 - 1/8 (0.087 mi.)	C5	8
LEBER FUNERAL HOME	2000 KENNEDY BLVD	E 0 - 1/8 (0.117 mi.)	F15	11
ELITE CONDO ASSN INC	1901 KENNEDY BLVD	SE 0 - 1/8 (0.119 mi.)	19	12

EXECUTIVE SUMMARY

<u>Equal/Higher Elevation</u>	<u>Address</u>	<u>Direction / Distance</u>	<u>Map ID</u>	<u>Page</u>
TOWNE CADILLAC INC	2214 KENNEDY BLVD	ENE 1/8 - 1/4 (0.198 mi.)	K43	16
TOWNE CADILLAC INC	2229 KENNEDY BLVD	ENE 1/8 - 1/4 (0.205 mi.)	K46	17
2019 KERRIGAN AVENUE	2019 KERRIGAN AVE	ESE 1/8 - 1/4 (0.224 mi.)	O58	20
FERMIN & DIEGO SERVI	2300 KENNEDY BLVD	ENE 1/8 - 1/4 (0.246 mi.)	R67	22

<u>Lower Elevation</u>	<u>Address</u>	<u>Direction / Distance</u>	<u>Map ID</u>	<u>Page</u>
PUBLIC STORAGE INC	2100 TONNELLE AVE	N 0 - 1/8 (0.097 mi.)	D8	9
THIND TRAVEL PLAZA I	1810 TONNELLE AVE	W 0 - 1/8 (0.101 mi.)	E9	9

State and tribal institutional control / engineering control registries

NJ ENG CONTROLS: A review of the NJ ENG CONTROLS list, as provided by EDR, and dated 12/03/2014 has revealed that there are 2 NJ ENG CONTROLS sites within approximately 0.5 miles of the target property.

<u>Equal/Higher Elevation</u>	<u>Address</u>	<u>Direction / Distance</u>	<u>Map ID</u>	<u>Page</u>
TUNGSTEN PRODUCTS CO	2321 KENNEDY BLVD	ENE 1/4 - 1/2 (0.273 mi.)	S71	23
G&P CONSTRUCTION & G	2109 2115 SUMMIT AVE	ESE 1/4 - 1/2 (0.303 mi.)	X84	26

NJ INST CONTROL: A review of the NJ INST CONTROL list, as provided by EDR, and dated 12/03/2014 has revealed that there is 1 NJ INST CONTROL site within approximately 0.5 miles of the target property.

<u>Equal/Higher Elevation</u>	<u>Address</u>	<u>Direction / Distance</u>	<u>Map ID</u>	<u>Page</u>
KENEDI AMOCO SERVICE	2600 KENNEDY BLVD	ENE 1/4 - 1/2 (0.402 mi.)	AJ118	34

State and tribal voluntary cleanup sites

NJ VCP: A review of the NJ VCP list, as provided by EDR, and dated 08/17/2013 has revealed that there are 21 NJ VCP sites within approximately 0.5 miles of the target property.

<u>Equal/Higher Elevation</u>	<u>Address</u>	<u>Direction / Distance</u>	<u>Map ID</u>	<u>Page</u>
928 21ST STREET	928 21ST ST	E 1/8 - 1/4 (0.142 mi.)	I34	15
2102 KENNEDY BOULEVA	2102 KENNEDY BLVD	E 1/8 - 1/4 (0.153 mi.)	I37	15
FORMER BLICKMAN EQUI	2017 KERRIGAN AVE	ESE 1/8 - 1/4 (0.223 mi.)	O57	20
NAVY ARMS APARTMENTS	813-815 22ND ST	E 1/4 - 1/2 (0.273 mi.)	T74	24
G&P CONSTRUCTION & G	2109-15 SUMMIT AVE	ESE 1/4 - 1/2 (0.303 mi.)	X85	26
NEW FLORAL GARDENS 1	2504 COTTAGE AVE	NE 1/4 - 1/2 (0.318 mi.)	AB92	28
NEW FLORAL GARDENS 1	2512 COTTAGE AVE	NE 1/4 - 1/2 (0.320 mi.)	AB95	29
DAN-RICH MEAT PRODUC	2214 SUMMIT AVE	E 1/4 - 1/2 (0.322 mi.)	Y96	29
1208 13TH STREET	1208 13TH ST	S 1/4 - 1/2 (0.380 mi.)	AH113	33
1110-1116 13TH STREE	1110-1116 13TH ST	S 1/4 - 1/2 (0.392 mi.)	AI117	34
726 23RD STREET (FOR	726 23RD ST	E 1/4 - 1/2 (0.407 mi.)	AK120	34
1206 PATTERSON PLANK	1206 PATERSON PLANK	SSW 1/4 - 1/2 (0.409 mi.)	122	35

EXECUTIVE SUMMARY

<u>Equal/Higher Elevation</u>	<u>Address</u>	<u>Direction / Distance</u>	<u>Map ID</u>	<u>Page</u>
1408 27TH STREET	1408 27TH ST	NE 1/4 - 1/2 (0.412 mi.)	AL125	35
709 16TH STREET	709 16TH ST	SE 1/4 - 1/2 (0.420 mi.)	AN131	37
DEW EQUIPMENT	1310 12TH ST	S 1/4 - 1/2 (0.420 mi.)	AO132	37
2602 SUMMIT AVENUE	2602 SUMMIT AVE	ENE 1/4 - 1/2 (0.450 mi.)	AR150	41
2616 SUMMIT AVENUE	2616 SUMMT AVE	ENE 1/4 - 1/2 (0.455 mi.)	AR153	41
718 14TH STREET	718 14TH ST	SSE 1/4 - 1/2 (0.470 mi.)	163	44
<u>Lower Elevation</u>	<u>Address</u>	<u>Direction / Distance</u>	<u>Map ID</u>	<u>Page</u>
FOUR THREE OH CORPOR	1912-2020 TONNELLE A	NNW 0 - 1/8 (0.081 mi.)	B4	8
AUTO BODY CENTER	1710-1718 TONNELLE A	WSW 1/8 - 1/4 (0.141 mi.)	H31	14
APA LEASING	1207 TONNELLE AVE	SW 1/4 - 1/2 (0.377 mi.)	AG110	32

State and tribal Brownfields sites

NJ BROWNFIELDS: A review of the NJ BROWNFIELDS list, as provided by EDR, and dated 12/03/2012 has revealed that there are 17 NJ BROWNFIELDS sites within approximately 0.5 miles of the target property.

<u>Equal/Higher Elevation</u>	<u>Address</u>	<u>Direction / Distance</u>	<u>Map ID</u>	<u>Page</u>
928 21ST STREET	928 21ST ST	E 1/8 - 1/4 (0.142 mi.)	I34	15
2102 KENNEDY BOULEVA	2102 KENNEDY BLVD	E 1/8 - 1/4 (0.153 mi.)	I37	15
UNION CITY BD OF ED	2200 KENNEDY BLVD	ENE 1/8 - 1/4 (0.190 mi.)	K42	16
2019 KERRIGAN AVENUE	2019 KERRIGAN AVE	ESE 1/8 - 1/4 (0.224 mi.)	O58	20
FERMIN & DIEGO SERVI	2300 KENNEDY BLVD	ENE 1/8 - 1/4 (0.246 mi.)	R67	22
TUNGSTEN PRODUCTS CO	2321 KENNEDY BLVD	ENE 1/4 - 1/2 (0.273 mi.)	S71	23
SPANTEX EMBROIDERY	816 22ND ST	E 1/4 - 1/2 (0.306 mi.)	Y87	27
GILMORE SCHOOL	815 17TH ST	SSE 1/4 - 1/2 (0.312 mi.)	89	27
POLLARD PROPERTIES	1325 13TH ST	S 1/4 - 1/2 (0.375 mi.)	AF109	32
KENEDI SERVICE CORPO	2600 KENNEDY BLVD	ENE 1/4 - 1/2 (0.402 mi.)	AJ119	34
JULES FREZZO OIL SER	722 724 25TH ST	E 1/4 - 1/2 (0.431 mi.)	AP139	38
2206 CENTRAL AVENUE	2206 CENTRAL AVE	ESE 1/4 - 1/2 (0.434 mi.)	AM141	39
<u>Lower Elevation</u>	<u>Address</u>	<u>Direction / Distance</u>	<u>Map ID</u>	<u>Page</u>
FOUR THREE OH CORPOR	1912 2020 TONNELLE A	NNW 0 - 1/8 (0.081 mi.)	B3	8
AUTO BODY CENTER	1710 1718 TONNELLE A	WSW 1/8 - 1/4 (0.142 mi.)	H33	14
DEVON TAPE CORPORATI	1511 TONNELLE AVE	WSW 1/8 - 1/4 (0.222 mi.)	N52	18
RATAN LLC	1300 TONNELLE AVE	SW 1/4 - 1/2 (0.349 mi.)	AE104	31
APA LEASING CORP	1207 TONNELLE AVE	SW 1/4 - 1/2 (0.377 mi.)	AG111	33

ADDITIONAL ENVIRONMENTAL RECORDS

Other Ascertainable Records

RCRA NonGen / NLR: A review of the RCRA NonGen / NLR list, as provided by EDR, and dated 12/09/2014

EXECUTIVE SUMMARY

has revealed that there are 15 RCRA NonGen / NLR sites within approximately 0.25 miles of the target property.

<u>Equal/Higher Elevation</u>	<u>Address</u>	<u>Direction / Distance</u>	<u>Map ID</u>	<u>Page</u>
R & G REALTY	1800 PATERSON PLANK	S 0 - 1/8 (0.087 mi.)	C6	9
LEBER FUNERAL HOME	2000 KENNEDY BLVD	E 0 - 1/8 (0.117 mi.)	F16	11
CHAMPION	2016 KENNEDY BLVD	E 0 - 1/8 (0.119 mi.)	F20	12
PRES SURE STIK	1717 PATERSON PLANK	SSW 1/8 - 1/4 (0.130 mi.)	G25	13
PRES-SURE-STIK	1717 PATERSON PLANK	SSW 1/8 - 1/4 (0.130 mi.)	G26	13
COMPAC INDUSTRIES IN	1717 PATERSON PLANK	SSW 1/8 - 1/4 (0.130 mi.)	G27	13
A C HORN INC	1717 PATTERSON PLANK	SSW 1/8 - 1/4 (0.130 mi.)	G28	13
KALIKOW RICHARD	1700 PATERSON PLANK	SSW 1/8 - 1/4 (0.140 mi.)	G30	14
TOWNE CADILLAC INC	2214 KENNEDY BLVD	ENE 1/8 - 1/4 (0.198 mi.)	K43	16
HORLBECK METAL CRAFT	2100 KERRIGAN AVE	E 1/8 - 1/4 (0.231 mi.)	M60	20
TOUCH OF LACE INC	2111 KERRIGAN AVE	E 1/8 - 1/4 (0.235 mi.)	M61	21
EXXON CO USA 32623	1520 PATERSON PLANK	SSW 1/8 - 1/4 (0.236 mi.)	P62	21
DEL SOL & DIEGO	2300 KENNEDY BLVD	ENE 1/8 - 1/4 (0.246 mi.)	R68	22
<u>Lower Elevation</u>	<u>Address</u>	<u>Direction / Distance</u>	<u>Map ID</u>	<u>Page</u>
DEVON TAPE CORP	1511 TONNELLE AVE	WSW 1/8 - 1/4 (0.222 mi.)	N51	18
DEVON TAPE CORP	1511 TONNELLE AVE	WSW 1/8 - 1/4 (0.222 mi.)	N54	19

NJ MANIFEST: A review of the NJ MANIFEST list, as provided by EDR, and dated 12/31/2011 has revealed that there is 1 NJ MANIFEST site within approximately 0.25 miles of the target property.

<u>Lower Elevation</u>	<u>Address</u>	<u>Direction / Distance</u>	<u>Map ID</u>	<u>Page</u>
CONTAINER IMPRESSION	2001 TONNELLE AVENUE	NNW 0 - 1/8 (0.104 mi.)	B11	10

NY MANIFEST: A review of the NY MANIFEST list, as provided by EDR, and dated 12/31/2011 has revealed that there are 4 NY MANIFEST sites within approximately 0.25 miles of the target property.

<u>Equal/Higher Elevation</u>	<u>Address</u>	<u>Direction / Distance</u>	<u>Map ID</u>	<u>Page</u>
LEBER FUNERAL HOME	2000 KENNEDY BLVD	E 0 - 1/8 (0.117 mi.)	F16	11
CHAMPION	2016 KENNEDY BLVD	E 0 - 1/8 (0.119 mi.)	F20	12
COMPAC INDUSTRIES IN	1717 PATERSON PLANK	SSW 1/8 - 1/4 (0.130 mi.)	G27	13
HORLBECK METAL CRAFT	2100 KERRIGAN AVE	E 1/8 - 1/4 (0.231 mi.)	M60	20

PA MANIFEST: A review of the PA MANIFEST list, as provided by EDR, and dated 12/31/2011 has revealed that there is 1 PA MANIFEST site within approximately 0.25 miles of the target property.

<u>Lower Elevation</u>	<u>Address</u>	<u>Direction / Distance</u>	<u>Map ID</u>	<u>Page</u>
NJ TRANSIT	TONNELLE AVE	N 0 - 1/8 (0.097 mi.)	D7	9

EXECUTIVE SUMMARY

NJ DRYCLEANERS: A review of the NJ DRYCLEANERS list, as provided by EDR, and dated 12/03/2014 has revealed that there is 1 NJ DRYCLEANERS site within approximately 0.25 miles of the target property.

<u>Equal/Higher Elevation</u>	<u>Address</u>	<u>Direction / Distance</u>	<u>Map ID</u>	<u>Page</u>
CHAMPION DRY CLEANER	2016 KENNEDY BLVD	E 0 - 1/8 (0.119 mi.)	F21	12

NJ ISRA: A review of the NJ ISRA list, as provided by EDR, and dated 09/23/2014 has revealed that there are 30 NJ ISRA sites within approximately 0.5 miles of the target property.

<u>Equal/Higher Elevation</u>	<u>Address</u>	<u>Direction / Distance</u>	<u>Map ID</u>	<u>Page</u>
NETCONG INVESTMENTS Case Status: NFA (No Further Action) HISTORIC	1717 PATERSON PLANK	SSW 1/8 - 1/4 (0.130 mi.)	G24	13
LYKO MFG CORP Case Status: Assigned to Program Case Status: Exempt from ECRA/ISRA	1610 PATERSON PLANK	SSW 1/8 - 1/4 (0.189 mi.)	41	16
M & M FASHIONS Case Status: Withdrawn from ECRA/ISRA Case Status: NFA (No Further Action) HISTORIC	914-16 21ST STREET	E 1/8 - 1/4 (0.219 mi.)	M49	18
J&S FASHIONS INCORPO Case Status: NFA (No Further Action) HISTORIC	912 21ST STREET	E 1/8 - 1/4 (0.221 mi.)	M50	18
HORLBECK METAL CRAFT Case Status: NFA (No Further Action) HISTORIC	2100-08 KERRIGAN AVE	E 1/8 - 1/4 (0.231 mi.)	M59	20
TUNGSTEN PRODUCTS CO Case Status: NFA-A (Area of Concern) HISTORIC Case Status: NFA (No Further Action) HISTORIC	2301-2421 KENNEDY	ENE 1/4 - 1/2 (0.273 mi.)	S73	23
RYVA KNITWEAR Case Status: NFA-A (Area of Concern) HISTORIC Case Status: NFA-E (Entire Site) HISTORIC	904 TO 906 23RD STRE	ENE 1/4 - 1/2 (0.284 mi.)	79	25
GONYOU EMBROIDERIES Case Status: Assigned to Program Case Status: NFA-E (Unrestricted Use) Case Status: NFA (No Further Action) HISTORIC	2400 KENNEDY BLVD	ENE 1/4 - 1/2 (0.292 mi.)	S81	25
YVONNE SPORTSWEAR Case Status: NFA (No Further Action) HISTORIC	1901 SUMMIT AVENUE	SE 1/4 - 1/2 (0.293 mi.)	W82	26
DOLINKO & WILKENS Case Status: NFA (No Further Action) HISTORIC	1901-1907 SUMMIT AVE	SE 1/4 - 1/2 (0.293 mi.)	W83	26
M & W EMBROIDERY WOR Case Status: NFA-E (Unrestricted Use)	2100 SUMMIT AVENUE	ESE 1/4 - 1/2 (0.304 mi.)	X86	26
HI EMBROIDERY INCORP Case Status: NFA (No Further Action) HISTORIC	2309-13 SUMMIT AVENU	E 1/4 - 1/2 (0.357 mi.)	AD105	31
HARRY LENSON & MURRA Case Status: Assigned to Program Case Status: Withdrawn from ECRA/ISRA	2309-2313 SUMMIT AVE	E 1/4 - 1/2 (0.357 mi.)	AD106	31
SEQUINS OF DISTINCTI Case Status: Assigned to Program Case Status: LSRP Oversight Case Status: RAO-E (Unrestricted Use)	1302 13TH ST	SSW 1/4 - 1/2 (0.373 mi.)	AF108	32

EXECUTIVE SUMMARY

<u>Equal/Higher Elevation</u>	<u>Address</u>	<u>Direction / Distance</u>	<u>Map ID</u>	<u>Page</u>
POLLARD PROPERTIES Case Status: NFA-A (Unrestricted Use)	1325 13TH ST	S 1/4 - 1/2 (0.375 mi.)	AF109	32
GARLAND SIGNS INCORP Case Status: NFA (No Further Action) HISTORIC	1221 13TH STREET	S 1/4 - 1/2 (0.380 mi.)	AH114	33
JI ROC KNITTING CORP Case Status: NFA (No Further Action) HISTORIC	1110-16 13TH STREET	S 1/4 - 1/2 (0.392 mi.)	AI116	34
SONIA CASUALS INCORP Case Status: NFA-E (Entire Site) HISTORIC	1407 27TH STREET	NE 1/4 - 1/2 (0.410 mi.)	AL124	35
GOLD STAR HAT & CAP Case Status: NFA (No Further Action) HISTORIC	708-720 23RD STREET	E 1/4 - 1/2 (0.422 mi.)	AK133	37
1110 TO 1114 12TH ST Case Status: NFA (No Further Action) HISTORIC	1110-1114 12TH STREE	S 1/4 - 1/2 (0.440 mi.)	143	39
IVY EMBLEMS CORP Case Status: Assigned to Program Case Status: NFA-A (Unrestricted Use)	719 25TH ST	E 1/4 - 1/2 (0.441 mi.)	AP144	39
THE HUDSON HEATING W Case Status: NFA (No Further Action) HISTORIC	1109 GRAND AVENUE	SSW 1/4 - 1/2 (0.443 mi.)	147	40
FINE ARTS ENGRAVING Case Status: Assigned to Program Case Status: NFA-A (Unrestricted Use) Case Status: NFA (No Further Action) HISTORIC	718 25TH ST	E 1/4 - 1/2 (0.443 mi.)	AP148	40
FREI & COMPANY INCOR Case Status: NFA (No Further Action) HISTORIC	2710 KENNEDY BOULEVA	ENE 1/4 - 1/2 (0.458 mi.)	AT158	43
STEIN TOBLER EMBROID Case Status: NFA-E (Entire Site) HISTORIC Case Status: NFA (No Further Action) HISTORIC	2712 2714 KENNEDY BL	ENE 1/4 - 1/2 (0.459 mi.)	AT159	43
LINCOLN EMBROIDERY W Case Status: NFA (No Further Action) HISTORIC	2104 WEST STREET	ESE 1/4 - 1/2 (0.459 mi.)	160	43
ZENEX TOOL CO Case Status: Assigned to Program Case Status: NFA-E (Limited Restricted Use)	1421 23 28TH ST	NE 1/4 - 1/2 (0.467 mi.)	162	44
<u>Lower Elevation</u>	<u>Address</u>	<u>Direction / Distance</u>	<u>Map ID</u>	<u>Page</u>
CONTAINER IMPRESSION Case Status: NFA (No Further Action) HISTORIC	2011 TONNELLE AVENUE	NNW 0 - 1/8 (0.107 mi.)	14	11
DEVON TAPE CORPORATI Case Status: NFA (Restricted Use) HISTORIC	1511 TONNELLE AVE	WSW 1/8 - 1/4 (0.222 mi.)	N52	18
DEVON TAPE CORPORATI Case Status: Waiver from ECRA/ISRA	1501-11 TONNELLE AVE	WSW 1/8 - 1/4 (0.222 mi.)	N53	19

EXECUTIVE SUMMARY

EDR HIGH RISK HISTORICAL RECORDS

EDR Exclusive Records

EDR US Hist Auto Stat: A review of the EDR US Hist Auto Stat list, as provided by EDR, has revealed that there are 8 EDR US Hist Auto Stat sites within approximately 0.25 miles of the target property.

<u>Equal/Higher Elevation</u>	<u>Address</u>	<u>Direction / Distance</u>	<u>Map ID</u>	<u>Page</u>
Not reported	2119 KENNEDY BLVD	E 1/8 - 1/4 (0.151 mi.)	I36	15
Not reported	2127 KENNEDY BLVD	E 1/8 - 1/4 (0.154 mi.)	I38	15
Not reported	1742 KENNEDY BLVD	SSE 1/8 - 1/4 (0.172 mi.)	J39	16
Not reported	2214 KENNEDY BLVD	ENE 1/8 - 1/4 (0.198 mi.)	K44	17
Not reported	923 22ND ST	E 1/8 - 1/4 (0.216 mi.)	48	18
Not reported	1520 PATERSON PLANK	SSW 1/8 - 1/4 (0.238 mi.)	P64	21
<u>Lower Elevation</u>	<u>Address</u>	<u>Direction / Distance</u>	<u>Map ID</u>	<u>Page</u>
Not reported	1810 TONNELLE AVE	W 0 - 1/8 (0.101 mi.)	E10	10
Not reported	1710 TONNELLE AVE	WSW 1/8 - 1/4 (0.141 mi.)	H32	14

EDR US Hist Cleaners: A review of the EDR US Hist Cleaners list, as provided by EDR, has revealed that there are 4 EDR US Hist Cleaners sites within approximately 0.25 miles of the target property.

<u>Equal/Higher Elevation</u>	<u>Address</u>	<u>Direction / Distance</u>	<u>Map ID</u>	<u>Page</u>
Not reported	2010 KENNEDY BLVD	E 0 - 1/8 (0.118 mi.)	F18	11
Not reported	2016 KENNEDY BLVD	E 0 - 1/8 (0.119 mi.)	F22	12
Not reported	1846 KENNEDY BLVD	SSE 1/8 - 1/4 (0.134 mi.)	29	14
Not reported	1738 KENNEDY BLVD	SSE 1/8 - 1/4 (0.174 mi.)	J40	16

Count: 132 records.

ORPHAN SUMMARY

City	EDR ID	Site Name	Site Address	Zip	Database(s)
NORTH BERGEN	1003863139	NORTH BERGEN DRUM DUMP	50TH ST & WEST SIDE AVE	07047	CERCLIS-NFRAP
HOBOKEN CITY	1007015082	1313 PARK AVENUE LLC	1311 1317 PARK AVE	07030	HWS,UST
HOBOKEN	1007054508	SIMS PUMP VALVE CO INC	1314 PARK AVE	07030	FINDS,UST,ISRA,HWS
HOBOKEN CITY	100898707	515 517 JEFFERSON STREET	515 517 JEFFERSON ST	07030	NJEMS,HWS,HIST HWS
NORTH BERGEN TWP	1008968460	1517 1519 40TH STREET	1517 1519 40TH ST	07047	NJEMS,HWS,HIST HWS
NORTH BERGEN	1010224373	170 PATERSON PLANK ROAD	1700 PATERSON PLANK RD	07047	FINDS
JERSEY CITY	1010523041	WEST SIDE AVENUE	WEST SIDE AVE	07306	FINDS,HWS
NORTH BERGEN	1010526576	ROUTES 1/9 PATERSON PLANK ROAD	TONNELLE AVE & PATERSON PLANK	07047	FINDS
NORTH BERGEN TWP	1010530549	1206 PATERSON PLANK ROAD	1206 PATERSON PLANK RD	07047	FINDS
SECAUCUS	1010531716	1273 PATERSON PLANK ROAD	1273 PATERSON PLANK RD	07094	FINDS
JERSEY CITY	1010555660	NJDOT ROUTE 139 CONTRACT 3 PROJECT	12TH ST & 14TH ST	07303	FINDS,HWS
SECAUCUS	1014788826	1493 PATERSON PLANK ROAD	1493 PATERSON PLANK RD	07094	FINDS
UNION CITY	S102997274	AMOCO SERVICE STATION UNION CITY	2600 JOHN F. KENNEDY BOULEVARD	PF	PF
JERSEY CITY	S103164650	COMMUNIPAW JUG	OFF ROUTE 1&9	CHROME	CHROME
JERSEY CITY	S103899595	VACANT LOT	FT PATERSON PLANK RD	RELEASE	RELEASE
JERSEY CITY	S103912763	IDEAL COOPERAGE INC.	3-25, 29 NEW YORK AVENUE	PF	PF
JERSEY CITY	S103912867	METRO FIELD	WEST SIDE AVENUE	CHROME	CHROME
SECAUCUS	S104365704	HACKENSACK RIVER	PATERSON PLANK RD	RELEASE	RELEASE
SECAUCUS	S104430025	TOWER ASSOCIATES	PATERSON PLANK RD	RELEASE	RELEASE
SECAUCUS	S104702209	ON ROAD F/O SCIENCE BLDG.	PATERSON PLANK RD	RELEASE	RELEASE
SECAUCUS	S104718087	PLAZA DINER PARKING LOT	PATERSON PLANK RD.	RELEASE	RELEASE
JERSEY CITY	S105153113	BURMA ROAD	PATERSON PLANK RD	CHROME	CHROME
JERSEY CITY	S105153166	FORMER MORRIS CANAL SITE 2	WEST SIDE OF BURMA ROAD NEAR C	CHROME	CHROME
JERSEY CITY	S105153171	M.I. HOLDINGS, INC.	GRAND STREET	CHROME	CHROME
JERSEY CITY	S105153174	SUSSEX STREET #1	223 WEST SIDE AVENUE	CHROME	CHROME
JERSEY CITY	S105153179	GRAND STREET	SUSSEX STREET (WEST OF WARREN)	CHROME	CHROME
JERSEY CITY	S105153186	CONRAIL EDGEWATER BRANCH	GRAND STREET BETWEEN WASHINGTON	CHROME	CHROME
JERSEY CITY	S105153187	URBAN REDEVELOPMENT PARTNERS	WEST SIDE OF NJ TURNPIKE AT TH	CHROME	CHROME
NORTH BERGEN	S105340789	ALEXANDER PALLET CO	NW CORNER OF 1 ST STREET & WAS	CHROME	CHROME
JERSEY CITY	S105767362	OLD COMMUNIPAW AVENUE	3445 PATERSON PLANK	RELEASE	RELEASE
JERSEY CITY	S105767363	COLONY 2 SITE	RT. 1&9 TRUCK SECTION 1R	CHROME	CHROME
SECAUCUS	S106130822	ONE COUNTY ROAD	COMMUNIPAW AVENUE 7 RT. 1 &9	CHROME	CHROME
WEST NEW YORK	S106584174	6001 KENNEDY BOULEVARD EAST APARTM	1 COUNTY ROAD	LF	LF
CLIFFSIDE PARK	S106585219	711 WEST END AVENUE	6001 KENNEDY BLVD E	07087	VCP
BAYONNE	S106761798	24TH & 28TH STREET WEST	711 WEST END AVE	07047	VCP
HOBOKEN	S106763203	OLD TODD SHIPYARD	24TH & 28TH ST W	07087	VCP
SECAUCUS	S107064752	HARMON MEADOW PLAZA	PARK AVE & 15TH ST	07030	VCP
SECAUCUS	S107065549	CHARAN INDUSTRIES	PATERSON PLANK/PLAZA DR	RELEASE	RELEASE
SECAUCUS	S107068168	EASTERN CONCRETE	MEADOWLANDS PKWY & PATERSON PL	RELEASE	RELEASE
JERSEY CITY	S107072053	HOWARD JOHNSON MOTOR LODGE	PATERSON PLAK RD	RELEASE	RELEASE
SECAUCUS	S107125833	HOME DEPOT- 10-25-1057	PATERSON /CONGRESS	RELEASE	RELEASE
SECAUCUS	S107127607	IN AREA OF MEADOWLANDS PKWY &	RT 3 & PATERSON PLAN	RELEASE	RELEASE
SECAUCUS	S107132104		PATERSON PLANK RD	RELEASE	RELEASE
			PATERSON PLANK RD	RELEASE	RELEASE

Count: 132 records.

ORPHAN SUMMARY

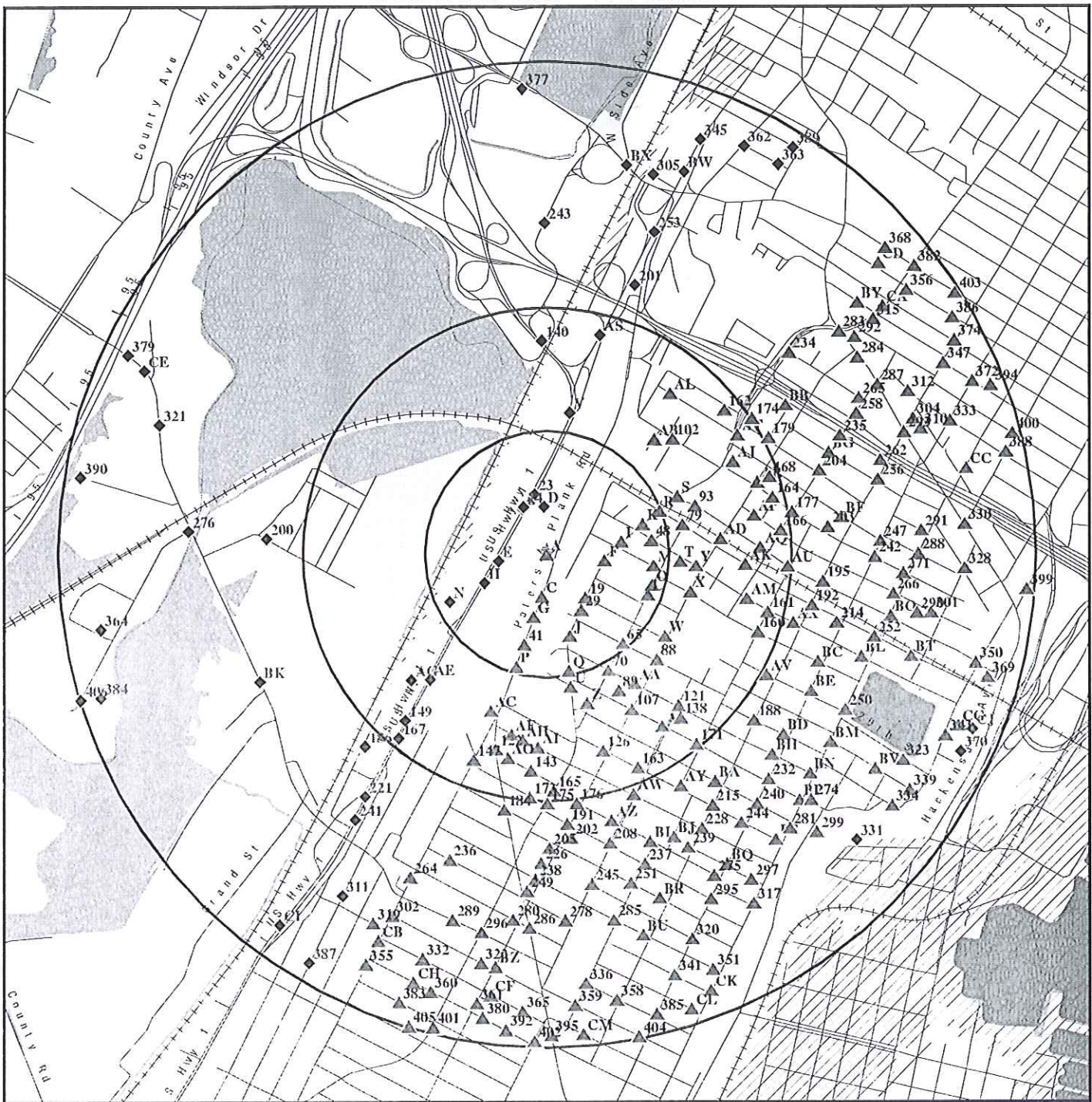
City	EDR ID	Site Name	Site Address	Zip	Database(s)
SECAUCUS	S107132109	AREA OF HOME DEPOT	1505 PATERSON PLANK		RELEASE
NORTH BERGEN TWP	S107585126	B&J NOVELTIES	6529 KENNEDY BLVD	07087	HWS,ISRA
NORTH BERGEN TWP	S107915779	6802 6804 NEWKIRK AVENUE	6802 6804 NEWKIRK AVE	07047	HIST HWS,HWS
JERSEY CITY	S108028019	EASTERN TERMINAL VENTURES PIPELINE	FOOT OF HACKENSACK AVE		HWS RE-EVAL
UNION CITY	S108028347	MANHATTAN BUILDING ASSOCIATES	3510 TO 3520 BERGEN LINE BLVD		HWS RE-EVAL
UNION CITY	S108028378	MERIT SERVICE STATION UNION CITY	39TH ST & JOHN F KENNEDY BLVD		HWS RE-EVAL
JERSEY CITY	S108028791	TERMINAL TRUCKS COMPANY	RTE 1-9 & SIPP AVE		HWS RE-EVAL
WEEHAWKEN	S108063847	5 LINCOLN PLACE APARTMENT 1	5 LINCOLN PL, APT 1	07086	VCP
HOBOKEN CITY	S108398153	1117 PARK AVENUE	1117 PARK AVE	07030	VCP,HWS
NORTH BERGEN TWP	S108518496	1201 6TH STREET	1201 1203 6TH ST	07047	NJEMS,HWS,VCP
HOBOKEN CITY	S108974084	1320 1330 GRAND STREET	1330 GRAND ST	07030	VCP
WEEHAWKEN TWP	S108974182	71 73 COLUMBIA TERRACE	71 73 COLUMBIA TER	07087	VCP,HWS
HOBOKEN CITY	S108974204	CLEARVIEW CINEMA MOVIE THEATER	409 415 14TH ST	07030	VCP
JERSEY CITY	S109293296	NJDOT ROUTE 139 CONTRACT 2	12TH ST & 14TH ST		HWS
JERSEY CITY	S109295787	169 TONNELE AVENUE	169 TONNELLE AVE		HWS
UNION CITY	S109296759	700 TO 702 BERGENLINE AVENUE	700 702 BERGENLINE AVE		HWS
UNION CITY	S109299526	1701-1705 PALISADES AVENUE	1701 1705 PALISADE AVE		HWS
HOBOKEN CITY	S109304482	HOBOKEN SHIPYARDS	1301 HUDSON STREET		HWS
JERSEY CITY	S109305155	146 MANHATTAN AVENUE	146 150 MANHATTAN AVE	07030	HWS,ISRA
JERSEY CITY	S109305433	HUDSON COUNTY CHROMATE 80	223 225 GRAND ST		HWS
JERSEY CITY	S109305434	HUDSON COUNTY CHROMATE 81	215 217 GRAND ST		HWS
JERSEY CITY	S109305494	HUDSON COUNTY CHROMATE 11	267 271 GRAND ST		HWS
JERSEY CITY	S109309623	HUDSON COUNTY CHROMATE 76	379 381 8TH ST		HWS
JERSEY CITY	S109309628	HUDSON COUNTY CHROMATE 173	WEST SIDE AVE		HWS
JERSEY CITY	S109309630	CAISSON 1 PORT AUTHORITY	14TH ST & N BAY DR		HWS
UNION CITY	S109309785	TOBY FASHIONS INCORPORATED	611 613 PALISADE AVE		HWS
UNION CITY	S109309791	WELLER EMBROIDERY CORPORATION	539 545 38TH ST		HWS
JERSEY CITY	S109309804	GULF SERVICE STATION JERSEY CITY	THORNE ST & KENNEDY BLVD		HWS
UNION CITY	S109309844	517 TO 519 12TH STREET	517 519 12TH ST		HWS
UNION CITY	S109310021	1100 TO 1102 NEW YORK AVENUE	1100 1102 NEW YORK AVE		HWS
WEEHAWKEN TWP	S109310032	MANLEY & MOUNT COMPANY	530 GREGORY AVENUE	07087	HWS,ISRA
JERSEY CITY	S109310645	NJ DOT ST PAULS AVE BRIDGE	RT 1/9		HWS
JERSEY CITY	S109311075	HUDSON COUNTY CHROMATE 203	WEST SIDE AVE		HWS
SECAUCUS TOWN	S109314089	CHARAN INDUSTRIES	MEADOWLANDS PKWY & PATERSON PL	07094	ENG CONTROLS,HWS
UNION CITY	S109532322	UNION CITY BOARD OF EDUCATION	809 823 23RD ST		HWS
JERSEY CITY	S110512254	356.5 8TH STREET	3565 8TH ST		HWS
UNION CITY	S110512811	REPLCMNT OF 14TH ST VIADUCT CONRAI	MANHATTAN AVE & 14TH ST		HWS
UNION CITY	S110747747	2208 UNION TDRANCE	2208 2210 UNION TER		HWS
UNION CITY	S110747844	1908 14 NEW YORK AVENUE	1908 1914 NEW YORK AVE		HWS
NORTH BERGEN TWP	S111220897	TRANSPORT INTERNATIONAL POOL INC	2460 2480 SECAUCUS RD		HWS
JERSEY CITY	S111710580	336 AND 340 THIRD ST	336 340 3RD ST	07047	ENG CONTROLS,INST CONTROL,HV
UNION CITY	S111710926	381-383 MOUNTAIN ROAD	381 383 MOUNTAIN RD		HWS
UNION CITY	S111833292	3401 3403 PARK AVENUE	3401 3403 PARK AVE		HWS
SECAUCUS	S112097870	IN THE AREA OF	PATERSON PLANK RD		RELEASE
SECAUCUS	S112115156	AREA OF	PATERSON PLANKWESTSIDE		RELEASE
NORTH BERGEN	S112125573	AREA OF	PATERSON PLANKWESTSIDE		RELEASE
WEEHAWKEN	S112172222	ST LAWRENCE PLACE	1721 WILLOW AVE	07086	NJEMS,RELEASE,HWS

Count: 132 records.

ORPHAN SUMMARY

City	EDR ID	Site Name	Site Address	Zip	Database(s)
HOBOKEN CITY	S113390680	HOPE'S	619 623 JEFFERSON ST	07030	ENG CONTROLS,HWS
JERSEY CITY	S113497910	MEADOWLANDS CAR IMPORTS INC	608 TONNELLE AVE	07047	NJEMS,HWS,LUST
JERSEY CITY	S113753734	62 TONNELLE AVENUE	62 TONNELLE AVE		HWS,RELEASE
UNION CITY	S113883780	IRVING WOLFE	2612 TO 2614 SUMMIT AVE		LUST
JERSEY CITY	S113883869	ST JOHN THE BAPTIST CHURCH	3026 KENNEDY BLVD		LUST
JERSEY CITY	S115330147	SHELL SERVICE STATION 10013	197 12TH ST & ERIC ST		LUST
JERSEY CITY	S116226463	JERSEY CITY BAYONNE PIPE CABLE INS	1510 KENNEDY BLVD		HWS
JERSEY CITY	S116226465	JAMANDRE LLC	815 819 WEST SIDE AVE		HWS
HOBOKEN CITY	S116226790	ACADEMY BUS	1521 1531 MADISON ST	07030	HWS,INST CONTROL
JERSEY CITY	S116227054	RT 1&9 NORTH MP 55 STORMBOX OIL	RT 1/9 N MM 55		HWS
JERSEY CITY	S116227086	481 WEST SIDE AVENUE	481 WEST SIDE AVE		HWS
JERSEY CITY	S116227224	1799 JOHN F KENNEDY BOULEVARD	1799 KENNEDY BLVD		HWS
JERSEY CITY	S116227445	334 336 SUMMIT AVENUE	334 336 SUMMIT AVE		HWS
JERSEY CITY	S116227584	6 8 10 BERGEN AVENUE	6 10 BERGEN AVE		HWS
UNION CITY	S116227605	1215 1217 SUMMIT AVENUE	1215 1217 SUMMIT AVE		HWS
JERSEY CITY	S116227729	BOYD MCGUINNESS PARK	2565 KENNEDY BLVD		HWS
UNION CITY	S116227936	414 - 416 13TH STREET	414 416 13TH ST		HWS
JERSEY CITY	S116228236	JOHNSTON AVE & GRAND ST GW CONTAMI	JOHNSTON AVE & GRAND ST		HWS
JERSEY CITY	S116228449	239.5 SUMMIT AVENUE	2395 SUMMIT AVE		HWS
JERSEY CITY	S116228931	NEWPORT DEVELOPMENT BUILT AS OF 20	THOMAS GANGEMI DR & WASHINGTON		HWS
JERSEY CITY	S116566038	2695 2701 KENNEDY BOULEVARD APARTM	2695 2701 KENNEDY BLVD		HWS
UNION CITY	S117235707	UNION SALES INC	121 125 36TH ST		HWS
JERSEY CITY	S117235762	612 614 PALISADE AVENUE	612 614 PALISADE AVE		HWS
JERSEY CITY	S117236311	6 TONNELLE AVENUE	6 TONNELLE AVE		HWS
JERSEY CITY	S117236743	UNION MINERALS & ALLOY CORP (FORME	107 - 111 WEST SIDE AVE		LUST
JERSEY CITY	S117340556	675 695 GRAND STREET	675 695 GRAND ST		LUST
JERSEY CITY	S117387308	NEW JERSEY CITY UNIVERSITY	223 WEST SIDE AVE		HWS
JERSEY CITY	S117387429	LIBERTY HARBOR NORTH BLOCK 11	18 PARK AVE		HWS
JERSEY CITY	S117387622	675 695 GRAND STREET	675 695 GRAND ST		HWS
JERSEY CITY	S117387863	407-409 CENTRAL AVENUE	407 409 CENTRAL AVE		HWS
JERSEY CITY	S117387920	329 331 CENTRAL AVENUE	329 331 CENTRAL AVE		HWS
JERSEY CITY	S117388225	US GAS	39 41 CENTRAL AVE		HWS
HOBOKEN CITY	U000360908	MILE SQUAR TOWING	1520 JEFFERSON ST	07030	LUST,UST,HWS
HOBOKEN CITY	U000365798	NORTHVALE IIIA APARTMENTS	215 13TH ST	07030	HWS,UST
NORTH BERGEN TWP	U000368535	TOWN SERVICE CENTER 121333	88 01 JOHN F KENNEDY BLVD	07047	LUST,UST
WEEHAWKEN TWP	U002157124	WEEHAWKEN HIGH SCHOOL	LIBERTY PL & HIGHWOOD AVE	07087	UST,RELEASE,HIST LUST
WEEHAWKEN TWP	U002157129	WEBSTER SCHOOL	PALISADE AVE & ANGELIQUE ST	07087	HWS,UST
HOBOKEN CITY	U002157337	BRANDA DAIRY CORP (B&S FOODS)	801 MADISON ST	07030	HWS,UST
JERSEY CITY	U004025510	NEW JERSEY TRANSIT	SE CORNER OF MARIN BLVD & 18TH	07310	LUST,UST
NORTH BERGEN TWP	U004154863	BP SERVICE STATION 30474	2800 RT 3 WESTBOUND	07047	LUST,UST
HOBOKEN CITY	U004155707	HESS 30504	1401 WILLOW AVE & 14TH ST	07030	LUST,UST
WEEHAWKEN TWP	U004193273	WINCOME DYEING FACTORY	46 19TH ST W	07087	LUST,UST

OVERVIEW MAP - 4197824.2S



★ Target Property

▲ Sites at elevations higher than or equal to the target property

◆ Sites at elevations lower than the target property

▲ Manufactured Gas Plants

■ National Priority List Sites

■ Dept. Defense Sites

Indian Reservations BIA

Oil & Gas pipelines from USGS

100-year flood zone

500-year flood zone

National Wetland Inventory

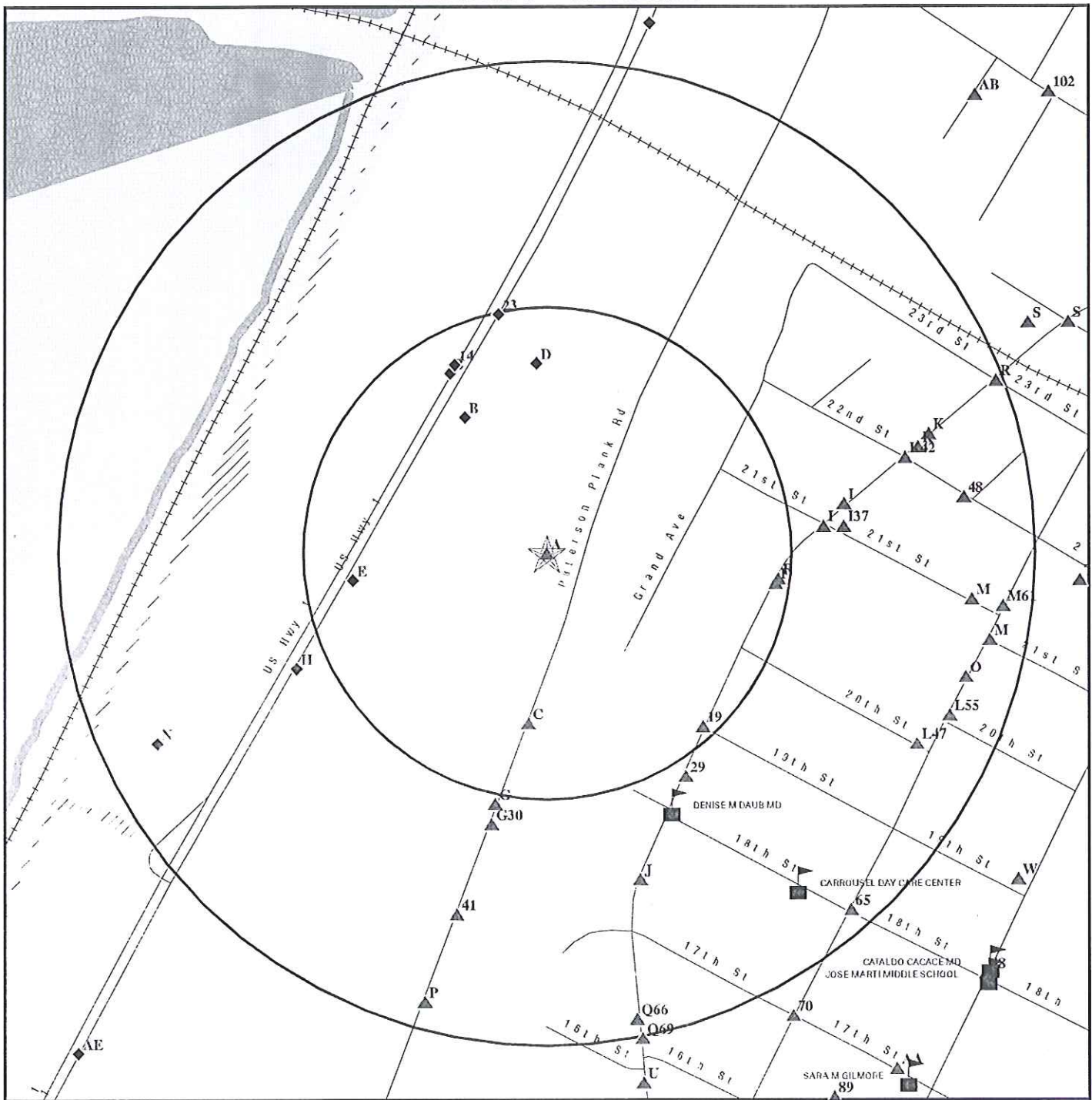
State Wetlands

This report includes Interactive Map Layers to display and/or hide map information. The legend includes only those icons for the default map view.

SITE NAME: 1811 Paterson Plank Road
ADDRESS: 1811 Paterson Plank Road
North Bergen NJ 07047
LAT/LONG: 40.7685 / 74.0432

CLIENT: Remington & Vernick Engineers
CONTACT: Elizabeth Wilson
INQUIRY #: 4197824.2s
DATE: February 03, 2015 4:27 pm

DETAIL MAP - 4197824.2S



- ★ Target Property
- ▲ Sites at elevations higher than or equal to the target property
- ◆ Sites at elevations lower than the target property
- ▲ Manufactured Gas Plants
- ▲ Sensitive Receptors
- National Priority List Sites
- Dept. Defense Sites

- Indian Reservations BIA
- Oil & Gas pipelines from USGS
- 100-year flood zone
- 500-year flood zone
- National Wetland Inventory
- State Wetlands

0 1/16 1/8 1/4 Miles

This report includes Interactive Map Layers to display and/or hide map information. The legend includes only those icons for the default map view.

SITE NAME: 1811 Paterson Plank Road
 ADDRESS: 1811 Paterson Plank Road
 North Bergen NJ 07047
 LAT/LONG: 40.7685 / 74.0432

CLIENT: Remington & Vernick Engineers
 CONTACT: Elizabeth Wilson
 INQUIRY #: 4197824.2s
 DATE: February 03, 2015 4:30 pm

MAP FINDINGS SUMMARY

Database	Search Distance (Miles)	Target Property	< 1/8	1/8 - 1/4	1/4 - 1/2	1/2 - 1	> 1	Total Plotted
STANDARD ENVIRONMENTAL RECORDS								
<i>Federal NPL site list</i>								
NPL	1.000		0	0	0	0	NR	0
Proposed NPL	1.000		0	0	0	0	NR	0
NPL LIENS	TP		NR	NR	NR	NR	NR	0
<i>Federal Delisted NPL site list</i>								
Delisted NPL	1.000		0	0	0	0	NR	0
<i>Federal CERCLIS list</i>								
CERCLIS	0.500		0	0	0	NR	NR	0
FEDERAL FACILITY	0.500		0	0	0	NR	NR	0
<i>Federal CERCLIS NFRAP site List</i>								
CERC-NFRAP	0.500		0	0	0	NR	NR	0
<i>Federal RCRA CORRACTS facilities list</i>								
CORRACTS	1.000		0	0	0	0	NR	0
<i>Federal RCRA non-CORRACTS TSD facilities list</i>								
RCRA-TSDF	0.500		0	0	0	NR	NR	0
<i>Federal RCRA generators list</i>								
RCRA-LQG	0.250		1	0	NR	NR	NR	1
RCRA-SQG	0.250		0	0	NR	NR	NR	0
RCRA-CESQG	0.250		0	0	NR	NR	NR	0
<i>Federal institutional controls / engineering controls registries</i>								
US ENG CONTROLS	0.500		0	0	0	NR	NR	0
US INST CONTROL	0.500		0	0	0	NR	NR	0
LUCIS	0.500		0	0	0	NR	NR	0
<i>Federal ERNS list</i>								
ERNS	TP		NR	NR	NR	NR	NR	0
<i>State- and tribal - equivalent CERCLIS</i>								
NJ SHWS	1.000		2	11	48	231	NR	292
NJ HWS RE-EVAL	1.000		1	0	3	3	NR	7
NJ HIST HWS	TP		NR	NR	NR	NR	NR	0
<i>State and tribal landfill and/or solid waste disposal site lists</i>								
NJ SWF/LF	0.500		0	0	1	NR	NR	1
<i>State and tribal leaking storage tank lists</i>								
NJ LUST	0.500		0	2	6	NR	NR	8
NJ HIST LUST	0.500		3	4	17	NR	NR	24

MAP FINDINGS SUMMARY

Database	Search Distance (Miles)	Target Property	< 1/8	1/8 - 1/4	1/4 - 1/2	1/2 - 1	> 1	Total Plotted
INDIAN LUST	0.500		0	0	0	NR	NR	0
State and tribal registered storage tank lists								
NJ UST	0.250		5	4	NR	NR	NR	9
NJ MAJOR FACILITIES	0.500		0	0	0	NR	NR	0
INDIAN UST	0.250		0	0	NR	NR	NR	0
FEMA UST	0.250		0	0	NR	NR	NR	0
State and tribal institutional control / engineering control registries								
NJ ENG CONTROLS	0.500		0	0	2	NR	NR	2
NJ INST CONTROL	0.500		0	0	1	NR	NR	1
State and tribal voluntary cleanup sites								
NJ PF	1.000		0	0	0	0	NR	0
NJ VCP	0.500		1	4	16	NR	NR	21
INDIAN VCP	0.500		0	0	0	NR	NR	0
State and tribal Brownfields sites								
NJ BROWNFIELDS	0.500		1	7	9	NR	NR	17
ADDITIONAL ENVIRONMENTAL RECORDS								
Local Brownfield lists								
US BROWNFIELDS	0.500		0	0	0	NR	NR	0
Local Lists of Landfill / Solid Waste Disposal Sites								
ODI	0.500		0	0	0	NR	NR	0
DEBRIS REGION 9	0.500		0	0	0	NR	NR	0
NJ SWRCY	0.500		0	0	0	NR	NR	0
NJ HIST LF	0.500		0	0	0	NR	NR	0
INDIAN ODI	0.500		0	0	0	NR	NR	0
Local Lists of Hazardous waste / Contaminated Sites								
US CDL	TP		NR	NR	NR	NR	NR	0
NJ NJEMS	TP		NR	NR	NR	NR	NR	0
US HIST CDL	TP		NR	NR	NR	NR	NR	0
Local Land Records								
LIENS 2	TP		NR	NR	NR	NR	NR	0
NJ LIENS	TP		NR	NR	NR	NR	NR	0
Records of Emergency Release Reports								
HMIRS	TP		NR	NR	NR	NR	NR	0
NJ SPILLS	TP		NR	NR	NR	NR	NR	0
NJ Release	TP		NR	NR	NR	NR	NR	0
NJ SPILLS 90	TP		NR	NR	NR	NR	NR	0
NJ SPILLS 80	TP		NR	NR	NR	NR	NR	0

MAP FINDINGS SUMMARY

Database	Search Distance (Miles)	Target Property	< 1/8	1/8 - 1/4	1/4 - 1/2	1/2 - 1	> 1	Total Plotted
Other Ascertainable Records								
RCRA NonGen / NLR	0.250		3	12	NR	NR	NR	15
DOT OPS	TP		NR	NR	NR	NR	NR	0
DOD	1.000		0	0	0	0	NR	0
FUDS	1.000		0	0	0	0	NR	0
CONSENT	1.000		0	0	0	0	NR	0
ROD	1.000		0	0	0	0	NR	0
UMTRA	0.500		0	0	0	NR	NR	0
US MINES	0.250		0	0	NR	NR	NR	0
TRIS	TP		NR	NR	NR	NR	NR	0
TSCA	TP		NR	NR	NR	NR	NR	0
FTTS	TP		NR	NR	NR	NR	NR	0
HIST FTTS	TP		NR	NR	NR	NR	NR	0
SSTS	TP		NR	NR	NR	NR	NR	0
ICIS	TP		NR	NR	NR	NR	NR	0
PADS	TP		NR	NR	NR	NR	NR	0
MLTS	TP		NR	NR	NR	NR	NR	0
RADINFO	TP		NR	NR	NR	NR	NR	0
FINDS	TP	1	NR	NR	NR	NR	NR	1
RAATS	TP		NR	NR	NR	NR	NR	0
RMP	TP		NR	NR	NR	NR	NR	0
NJ CHROME	0.500		0	0	0	NR	NR	0
NJ UIC	TP		NR	NR	NR	NR	NR	0
NJ HIST MAJOR FACILITIES	0.500		0	0	0	NR	NR	0
NJ MANIFEST	0.250		1	0	NR	NR	NR	1
NY MANIFEST	0.250		2	2	NR	NR	NR	4
PA MANIFEST	0.250		1	0	NR	NR	NR	1
NJ DRYCLEANERS	0.250		1	0	NR	NR	NR	1
NJ ISRA	0.500		1	7	22	NR	NR	30
NJ NPDES	TP	1	NR	NR	NR	NR	NR	1
NJ AIRS	TP		NR	NR	NR	NR	NR	0
INDIAN RESERV	1.000		0	0	0	0	NR	0
SCRD DRYCLEANERS	0.500		0	0	0	NR	NR	0
NJ GW CONTAM AREAS	TP		NR	NR	NR	NR	NR	0
NJ Financial Assurance	TP		NR	NR	NR	NR	NR	0
NJ COAL ASH	0.500		0	0	0	NR	NR	0
COAL ASH EPA	0.500		0	0	0	NR	NR	0
PCB TRANSFORMER	TP		NR	NR	NR	NR	NR	0
2020 COR ACTION	0.250		0	0	NR	NR	NR	0
PRP	TP		NR	NR	NR	NR	NR	0
COAL ASH DOE	TP		NR	NR	NR	NR	NR	0
EPA WATCH LIST	TP		NR	NR	NR	NR	NR	0
US FIN ASSUR	TP		NR	NR	NR	NR	NR	0
US AIRS	TP		NR	NR	NR	NR	NR	0
LEAD SMELTERS	TP		NR	NR	NR	NR	NR	0

EDR HIGH RISK HISTORICAL RECORDS

EDR Exclusive Records

EDR MGP	1.000		0	0	0	0	NR	0
---------	-------	--	---	---	---	---	----	---

MAP FINDINGS SUMMARY

Database	Search Distance (Miles)	Target Property	< 1/8	1/8 - 1/4	1/4 - 1/2	1/2 - 1	> 1	Total Plotted
EDR US Hist Auto Stat	0.250		1	7	NR	NR	NR	8
EDR US Hist Cleaners	0.250		2	2	NR	NR	NR	4

EDR RECOVERED GOVERNMENT ARCHIVES

Exclusive Recovered Govt. Archives

NJ RGA LUST	TP		NR	NR	NR	NR	NR	0
NJ RGA HWS	TP		NR	NR	NR	NR	NR	0
NJ RGA LF	TP		NR	NR	NR	NR	NR	0

NOTES:

TP = Target Property

NR = Not Requested at this Search Distance

Sites may be listed in more than one database

Map ID
Direction
Distance
Elevation

MAP FINDINGS

Site

Database(s)

EDR ID Number
EPA ID Number

A1
Target
Property
UNIQUE CAR WASH
1811 1911 PATTERSON PLANK RD
NORTH BERGEN, NJ 07047

NJ NPDES S111331801
N/A

Actual:
107 ft.
[Click here for full text details](#)

NJ NPDES
NJPDES Permit Number: NJG0198561

A2
Target
Property
UNIQUE CAR WASH
1811 1911 PATTERSON PLANK RD
NORTH BERGEN, NJ 07047

FINDS 1015867052
N/A

Actual:
107 ft.
[Click here for full text details](#)

B3
NNW
< 1/8
0.081 mi.
426 ft.
FOUR THREE OH CORPORATION
1912 2020 TONNELLE AVE
NORTH BERGEN TWP, NJ 07047

NJ HIST HWS S107495715
NJ BROWNFIELDS N/A

Relative:
Lower
[Click here for full text details](#)

B4
NNW
< 1/8
0.081 mi.
426 ft.
FOUR THREE OH CORPORATION
1912-2020 TONNELLE AVE
NORTH BERGEN, NJ 07047

NJ Release S105354678
NJ VCP N/A

Relative:
Lower
[Click here for full text details](#)

NJ Release
Facility Id: 36579

C5
South
< 1/8
0.087 mi.
458 ft.
V PETRILLO & SON INC
1800 PATERSON PLANK RD
NORTH BERGEN TWP, NJ 07047

NJ UST U000353427
N/A

Relative:
Higher
[Click here for full text details](#)

NJ UST
Tank Status: Removed
Facility Id: 001420

Map ID
Direction
Distance
Elevation

MAP FINDINGS

Site

Database(s)

EDR ID Number
EPA ID Number

C6
South
< 1/8
0.087 mi.
458 ft.

R & G REALTY
1800 PATERSON PLANK RD
NORTH BERGEN, NJ 07047

RCRA NonGen / NLR

1004752641
NJR000003541

Relative:
Higher

[Click here for full text details](#)

RCRA NonGen / NLR
EPA Id: NJR000003541

D7
North
< 1/8
0.097 mi.
510 ft.

NJ TRANSIT
TONNELLE AVE
NORTH BERGEN, NJ 7047

PA MANIFEST

S111771345
N/A

Relative:
Lower

[Click here for full text details](#)

D8
North
< 1/8
0.097 mi.
510 ft.

PUBLIC STORAGE INC
2100 TONNELLE AVE
NORTH BERGEN TWP, NJ 07047

NJ SHWS
NJ HIST LUST
NJ UST
NJ Release
NJ NPDES
NJ NJEMS

U003106180
N/A

Relative:
Lower

[Click here for full text details](#)

NJ SHWS

Status: Pending

NJ HIST LUST

Facility Status: Site Issued Letter of No Further Action for Area(s) Of Concern
Case Id: 95-02-02-1649-50

NJ UST

Tank Status: Abandoned in Place
Facility Id: 030715

NJ Release

Facility Id: 1608

NJ NPDES

NJPDES Permit Number: NJG0185132

E9
West
< 1/8
0.101 mi.
531 ft.

THIND TRAVEL PLAZA INC
1810 TONNELLE AVE
NORTH BERGEN TWP, NJ 07407

NJ UST

U003404753
N/A

Relative:
Lower

[Click here for full text details](#)

NJ UST

Tank Status: In-use

Map ID
Direction
Distance
Elevation

MAP FINDINGS

Site

Database(s)

EDR ID Number
EPA ID Number

THIND TRAVEL PLAZA INC (Continued)

U003404753

Facility Id: 033022

E10
West
< 1/8
0.101 mi.
531 ft.

Relative:
Lower

1810 TONNELLE AVE
NORTH BERGEN, NJ 07047

[Click here for full text details](#)

EDR US Hist Auto Stat 1015280091
N/A

B11
NNW
< 1/8
0.104 mi.
550 ft.

Relative:
Lower

CONTAINER IMPRESSIONS INC
2001 TONNELLE AVENUE
NORTH BERGEN, NJ 07047

[Click here for full text details](#)

NJ MANIFEST S111074660
N/A

B12
NNW
< 1/8
0.104 mi.
550 ft.

Relative:
Lower

HARTZ MOUNTAIN INDUSTRIES
2001 TONNELLE AVE
NORTH BERGEN, NJ

[Click here for full text details](#)

NJ HIST LUST S104418583
NJ Release N/A

NJ HIST LUST

Facility Status: Assigned to a Program
Case Id: 94-06-15-1232

NJ Release

Facility Id: 10449

B13
NNW
< 1/8
0.104 mi.
550 ft.

Relative:
Lower

NJ TRANSIT - ARC
2001 TONNELLE AVE
NORTH BERGEN, NJ 07047

[Click here for full text details](#)

RCRA-LQG 1000395728
NJD099256323

RCRA-LQG

EPA Id: NJD099256323

Map ID
Direction
Distance
Elevation

MAP FINDINGS

	Site	Database(s)	EDR ID Number EPA ID Number
14 NNW < 1/8 0.107 mi. 563 ft. Relative: Lower	CONTAINER IMPRESSIONS INCORPORATED 2011 TONNELLE AVENUE NORTH BERGEN TWP, NJ 07047 Click here for full text details NJ ISRA Case Status: NFA (No Further Action) HISTORIC	NJ ISRA	S107585977 N/A
F15 East < 1/8 0.117 mi. 617 ft. Relative: Higher	LEBER FUNERAL HOME 2000 KENNEDY BLVD UNION CITY, NJ 07087 Click here for full text details NJ UST Tank Status: Removed Facility Id: 008816	NJ UST	1000845082 N/A
F16 East < 1/8 0.117 mi. 617 ft. Relative: Higher	LEBER FUNERAL HOME 2000 KENNEDY BLVD UNION CITY, NJ 07087 Click here for full text details RCRA NonGen / NLR EPA Id: NJD986652253 NJ HIST LUST Facility Status: Site Issued Letter of No Further Action for Area(s) Of Concern Case Id: 92-10-07-1513	RCRA NonGen / NLR NJ HIST LUST NY MANIFEST	1000870764 NJD986652253
F17 East < 1/8 0.117 mi. 617 ft. Relative: Higher	LEBER FUNERAL HOME 2000 KENNEDY BLVD UNION CITY, NJ 07087 Click here for full text details NJ SHWS Status: Closed	FINDS NJ SHWS NJ NJEMS	1010189036 N/A
F18 East < 1/8 0.118 mi. 623 ft. Relative: Higher	2010 KENNEDY BLVD UNION CITY, NJ 07087 Click here for full text details	EDR US Hist Cleaners	1015013406 N/A

Map ID
Direction
Distance
Elevation

MAP FINDINGS

Site Database(s) EDR ID Number
EPA ID Number

19 ELITE CONDO ASSN INC
SE 1901 KENNEDY BLVD
< 1/8 NORTH BERGEN TWP, NJ 07047
0.119 mi.
626 ft.

NJ UST U000367661
N/A

[Click here for full text details](#)

Relative:
Higher

NJ UST
Tank Status: Removed
Facility Id: 017276

F20 CHAMPION
East 2016 KENNEDY BLVD
< 1/8 UNION CITY, NJ 07087
0.119 mi.
628 ft.

RCRA NonGen / NLR 1000302419
NY MANIFEST NJD982540643
US AIRS

[Click here for full text details](#)

Relative:
Higher

RCRA NonGen / NLR
EPA Id: NJD982540643

F21 CHAMPION DRY CLEANERS
East 2016 KENNEDY BLVD
< 1/8 UNION CITY, NJ 07087
0.119 mi.
628 ft.

NJ DRYCLEANERS S109000052
N/A

[Click here for full text details](#)

Relative:
Higher

NJ DRYCLEANERS
Facility Id: L1125

F22
East 2016 KENNEDY BLVD
< 1/8 UNION CITY, NJ 07087
0.119 mi.
628 ft.

EDR US Hist Cleaners 1015013608
N/A

[Click here for full text details](#)

Relative:
Higher

23 PUBLIC STORAGE INCORPORATED
NNW 2100 TONNELLE AVE
< 1/8 NORTH BERGEN TOWNSHIP, NJ
0.124 mi.
655 ft.

NJ HWS RE-EVAL S108028571
N/A

[Click here for full text details](#)

Relative:
Lower

NJ HWS RE-EVAL
Facility Status: Assigned to RPIU. Under Investigation.

Map ID
Direction
Distance
Elevation

MAP FINDINGS

Site Database(s) EDR ID Number
EPA ID Number

G24 NETCONG INVESTMENTS INCORPORATED
SSW 1717 PATERSON PLANK
1/8-1/4 NORTH BERGEN TWP, NJ 07047
0.130 mi.
686 ft.

NJ ISRA S107588829
N/A

[Click here for full text details](#)

Relative:
Higher

NJ ISRA
Case Status: NFA (No Further Action) HISTORIC

G25 PRES SURE STIK
SSW 1717 PATERSON PLANK RD
1/8-1/4 NORTH BERGEN, NJ 07047
0.130 mi.
686 ft.

RCRA NonGen / NLR 1000376402
NJD099254922

[Click here for full text details](#)

Relative:
Higher

RCRA NonGen / NLR
EPA Id: NJD099254922

G26 PRES-SURE-STIK
SSW 1717 PATERSON PLANK RD
1/8-1/4 NORTH BERGEN, NJ 07047
0.130 mi.
686 ft.

RCRA NonGen / NLR 1000376403
NJD980534101

[Click here for full text details](#)

Relative:
Higher

RCRA NonGen / NLR
EPA Id: NJD980534101

G27 COMPAC INDUSTRIES INC
SSW 1717 PATERSON PLANK RD
1/8-1/4 NORTH BERGEN, NJ 07047
0.130 mi.
686 ft.

RCRA NonGen / NLR 1000344937
NY MANIFEST NJD980536411
US AIRS

[Click here for full text details](#)

Relative:
Higher

RCRA NonGen / NLR
EPA Id: NJD980536411

G28 A C HORN INC
SSW 1717 PATTERSON PLANK RD
1/8-1/4 NORTH BERGEN, NJ 07047
0.130 mi.
686 ft.

RCRA NonGen / NLR 1000117242
NJD981566656

[Click here for full text details](#)

Relative:
Higher

RCRA NonGen / NLR
EPA Id: NJD981566656

Map ID
Direction
Distance
Elevation

MAP FINDINGS

	Site	Database(s)	EDR ID Number EPA ID Number
29 SSE 1/8-1/4 0.134 mi. 705 ft. Relative: Higher	1846 KENNEDY BLVD UNION CITY, NJ 07087 Click here for full text details	EDR US Hist Cleaners	1015008097 N/A
G30 SSW 1/8-1/4 0.140 mi. 741 ft. Relative: Higher	KALIKOW RICHARD 1700 PATERSON PLANK RD NORTH BERGEN, NJ 07047 Click here for full text details RCRA NonGen / NLR EPA Id: NJD101111680	RCRA NonGen / NLR	1000141340 NJD101111680
H31 WSW 1/8-1/4 0.141 mi. 745 ft. Relative: Lower	AUTO BODY CENTER 1710-1718 TONNELLE AVE NORTH BERGEN, NJ 07047 Click here for full text details NJ Release Facility Id: 36580	NJ Release NJ VCP	S105008120 N/A
H32 WSW 1/8-1/4 0.141 mi. 745 ft. Relative: Lower	1710 TONNELLE AVE NORTH BERGEN, NJ 07047 Click here for full text details	EDR US Hist Auto Stat	1015267805 N/A
H33 WSW 1/8-1/4 0.142 mi. 748 ft. Relative: Lower	AUTO BODY CENTER 1710 1718 TONNELLE AVE NORTH BERGEN TOWNSHIP, NJ 07047 Click here for full text details	NJ BROWNFIELDS	S108973508 N/A

Map ID
Direction
Distance
Elevation

MAP FINDINGS

Site Database(s) EDR ID Number
EPA ID Number

I34 928 21ST STREET NJ VCP S103030720
East 928 21ST ST NJ BROWNFIELDS N/A
1/8-1/4 UNION CITY, NJ 07087
0.142 mi.
751 ft.

Relative: [Click here for full text details](#)
Higher

I35 MARSAR WEST ASSOCIATES NJ SHWS S102202215
East 928 21ST ST NJ Release N/A
1/8-1/4 UNION CITY, NJ
0.142 mi.
751 ft.

Relative: [Click here for full text details](#)
Higher

NJ SHWS
Status: Closed

NJ Release
Facility Id: 2976

I36 EDR US Hist Auto Stat 1015323148
East 2119 KENNEDY BLVD N/A
1/8-1/4 NORTH BERGEN, NJ 07047
0.151 mi.
796 ft.

Relative: [Click here for full text details](#)
Higher

I37 2102 KENNEDY BOULEVARD NJ SHWS S102201414
East 2102 KENNEDY BLVD NJ Release N/A
1/8-1/4 UNION CITY, NJ 07087 NJ VCP
0.153 mi. NJ BROWNFIELDS
806 ft.

Relative: [Click here for full text details](#)
Higher

NJ SHWS
Status: Closed

NJ Release
Facility Id: 1316

I38 EDR US Hist Auto Stat 1015324627
East 2127 KENNEDY BLVD N/A
1/8-1/4 NORTH BERGEN, NJ 07047
0.154 mi.
815 ft.

Relative: [Click here for full text details](#)
Higher

Map ID
Direction
Distance
Elevation

MAP FINDINGS

Site Database(s) EDR ID Number
EPA ID Number

J39
SSE 1742 KENNEDY BLVD EDR US Hist Auto Stat 1015272082
1/8-1/4 UNION CITY, NJ 07087 N/A
0.172 mi.
909 ft.

[Click here for full text details](#)

Relative:
Higher

J40
SSE 1738 KENNEDY BLVD EDR US Hist Cleaners 1015004865
1/8-1/4 UNION CITY, NJ 07087 N/A
0.174 mi.
919 ft.

[Click here for full text details](#)

Relative:
Higher

41
SSW LYKO MFG CORP NJ ISRA S113553112
1610 PATERSON PLANK RD NJ NJEMS N/A
1/8-1/4 NORTH BERGEN TWP, NJ 07047
0.189 mi.
998 ft.

[Click here for full text details](#)

Relative:
Higher

NJ ISRA
Case Status: Assigned to Program
Case Status: Exempt from ECRA/ISRA

K42
ENE UNION CITY BD OF ED SCHLEMM EARLY CHILDHOOD NJ SHWS S107915801
2200 KENNEDY BLVD NJ HIST HWS N/A
1/8-1/4 UNION CITY, NJ 07087 NJ BROWNFIELDS
0.190 mi.
1002 ft.

[Click here for full text details](#)

Relative:
Higher

NJ SHWS
Status: Active

K43
ENE TOWNE CADILLAC INC RCRA NonGen / NLR 1000311289
2214 KENNEDY BLVD NJ SHWS NJD043622687
1/8-1/4 UNION CITY, NJ 07087 NJ UST
0.198 mi. NJ NJEMS
1044 ft.

[Click here for full text details](#)

Relative:
Higher

RCRA NonGen / NLR
EPA Id: NJD043622687

NJ SHWS
Status: Closed

NJ UST
Tank Status: Removed

Map ID
Direction
Distance
Elevation

MAP FINDINGS

Site

Database(s)

EDR ID Number
EPA ID Number

TOWNE CADILLAC INC (Continued)

1000311289

Facility Id: 014302

K44
ENE
1/8-1/4
0.198 mi.
1044 ft.

2214 KENNEDY BLVD
UNION CITY, NJ 07087

EDR US Hist Auto Stat 1015335689
N/A

Relative:
Higher

[Click here for full text details](#)

K45
ENE
1/8-1/4
0.205 mi.
1082 ft.

TOWNE AUTO GROUP
2229 KENNEDY BOULEVARD
NORTH BERGEN, NJ

NJ HIST LUST S104386276
N/A

Relative:
Higher

[Click here for full text details](#)

NJ HIST LUST

Facility Status: Site Issued Letter of No Further Action for Area(s) Of Concern

K46
ENE
1/8-1/4
0.205 mi.
1082 ft.

TOWNE CADILLAC INC
2229 KENNEDY BLVD
NORTH BERGEN TWP, NJ 07047

NJ UST U000363478
N/A

Relative:
Higher

[Click here for full text details](#)

NJ UST

Tank Status: Removed
Facility Id: 014385

L47
ESE
1/8-1/4
0.213 mi.
1124 ft.

904 20TH ST
UNION CITY, NJ 07086

NJ SHWS S111007685
NJ Release N/A

Relative:
Higher

[Click here for full text details](#)

NJ SHWS

Status: Closed

NJ Release

Facility Id: 379489

Map ID
Direction
Distance
Elevation

MAP FINDINGS

Site

Database(s)

EDR ID Number
EPA ID Number

48
East
1/8-1/4
0.216 mi.
1138 ft.

Relative:
Higher

923 22ND ST
UNION CITY, NJ 07087

[Click here for full text details](#)

EDR US Hist Auto Stat 1015676267
N/A

M49
East
1/8-1/4
0.219 mi.
1157 ft.

Relative:
Higher

M & M FASHIONS
914-16 21ST STREET
UNION CITY, NJ 07087

[Click here for full text details](#)

NJ ISRA
Case Status: Withdrawn from ECRA/ISRA
Case Status: NFA (No Further Action) HISTORIC

NJ ISRA S107588282
N/A

M50
East
1/8-1/4
0.221 mi.
1167 ft.

Relative:
Higher

J&S FASHIONS INCORPORATED
912 21ST STREET
UNION CITY, NJ 07087

[Click here for full text details](#)

NJ ISRA
Case Status: NFA (No Further Action) HISTORIC

NJ ISRA S107587743
N/A

N51
WSW
1/8-1/4
0.222 mi.
1170 ft.

Relative:
Lower

DEVON TAPE CORP
1511 TONNELLE AVE
NORTH BERGEN, NJ 07047

[Click here for full text details](#)

RCRA NonGen / NLR
EPA Id: NJD980772628

RCRA NonGen / NLR 1000337925
NJD980772628

N52
WSW
1/8-1/4
0.222 mi.
1170 ft.

Relative:
Lower

DEVON TAPE CORPORATION
1511 TONNELLE AVE
NORTH BERGEN TOWNSHIP, NJ 07047

[Click here for full text details](#)

NJ SHWS
Status: Closed
Status: Active

NJ ISRA
Case Status: NFA (Restricted Use) HISTORIC

NJ NPDES

NJ SHWS S105297770
NJ HIST HWS N/A
NJ BROWNFIELDS
NJ ISRA
NJ NPDES

Map ID
Direction
Distance
Elevation

MAP FINDINGS

Site

Database(s)

EDR ID Number
EPA ID Number

DEVON TAPE CORPORATION (Continued)

S105297770

NJPDES Permit Number: NJ0120260

N53
WSW
1/8-1/4
0.222 mi.
1170 ft.

DEVON TAPE CORPORATION
1501-11 TONNELLE AVENUE
NORTH BERGEN TWP, NJ 07047

NJ ISRA S107586307
N/A

Relative:
Lower

[Click here for full text details](#)

NJ ISRA

Case Status: Waiver from ECRA/ISRA

N54
WSW
1/8-1/4
0.222 mi.
1170 ft.

DEVON TAPE CORP
1511 TONNELLE AVE
NORTH BERGEN, NJ 07047

RCRA NonGen / NLR 1000337920
NJD001986801

Relative:
Lower

[Click here for full text details](#)

RCRA NonGen / NLR

EPA Id: NJD001986801

L55
ESE
1/8-1/4
0.222 mi.
1174 ft.

2006 KERRIGAN AVENUE
2006 KERRIGAN AVE
UNION CITY, NJ 07087

NJ SHWS S109368275
NJ Release N/A
NJ NJEMS

Relative:
Higher

[Click here for full text details](#)

NJ SHWS

Status: Closed

NJ Release

Facility Id: 287450

O56
ESE
1/8-1/4
0.223 mi.
1178 ft.

2017 KERRIGAN AVENUE
2017 KERRIGAN AVE
UNION CITY, NJ 07087

FINDS 1010528689
NJ SHWS N/A
NJ NJEMS

Relative:
Higher

[Click here for full text details](#)

NJ SHWS

Status: Closed

Map ID
Direction
Distance
Elevation

MAP FINDINGS

	Site	Database(s)	EDR ID Number EPA ID Number
O57 ESE 1/8-1/4 0.223 mi. 1178 ft. Relative: Higher	FORMER BLICKMAN EQUIPMENT COMPANY 2017 KERRIGAN AVE UNION CITY, NJ Click here for full text details NJ Release Facility Id: 8286	NJ Release NJ VCP	S105318427 N/A
O58 ESE 1/8-1/4 0.224 mi. 1181 ft. Relative: Higher	2019 KERRIGAN AVENUE LLC 2019 KERRIGAN AVE UNION CITY, NJ 07087 Click here for full text details NJ SHWS Status: Active NJ LUST Case Id: 250173 NJ UST Tank Status: Removed Facility Id: 250173	NJ SHWS NJ HIST HWS NJ LUST NJ UST NJ BROWNFIELDS	U003993822 N/A
M59 East 1/8-1/4 0.231 mi. 1221 ft. Relative: Higher	HORLBECK METAL CRAFTS INCORPORATED 2100-08 KERRIGAN AVENUE UNION CITY, NJ 07087 Click here for full text details NJ ISRA Case Status: NFA (No Further Action) HISTORIC	NJ ISRA	S107587444 N/A
M60 East 1/8-1/4 0.231 mi. 1221 ft. Relative: Higher	HORLBECK METAL CRAFTS INC 2100 KERRIGAN AVE UNION CITY, NJ 07087 Click here for full text details RCRA NonGen / NLR EPA Id: NJD001233626	RCRA NonGen / NLR NY MANIFEST	1000277883 NJD001233626

Map ID
Direction
Distance
Elevation

MAP FINDINGS

Site Database(s) EDR ID Number
EPA ID Number

M61 TOUCH OF LACE INC RCRA NonGen / NLR 1000889685
East 2111 KERRIGAN AVE NJ0000333427
1/8-1/4 UNION CITY, NJ 07087
0.235 mi.
1242 ft.

[Click here for full text details](#)

Relative:
Higher RCRA NonGen / NLR
EPA Id: NJ0000333427

P62 EXXON CO USA 32623 RCRA NonGen / NLR 1000541667
SSW 1520 PATERSON PLANK RD NJ SPILLS NJD986599843
1/8-1/4 NORTH BERGEN, NJ 07047
0.236 mi.
1247 ft.

[Click here for full text details](#)

Relative:
Higher RCRA NonGen / NLR
EPA Id: NJD986599843

NJ SPILLS
Facility Id: 80501

P63 EXXON S/S # 3-2623 NJ HIST LUST S104388930
SSW 1520 PATERSON PLANK RD N/A
1/8-1/4 NORTH BERGEN, NJ
0.236 mi.
1247 ft.

[Click here for full text details](#)

Relative:
Higher NJ HIST LUST
Facility Status: Assigned to a Program
Case Id: 90-12-12-1533

P64 1520 PATERSON PLANK RD EDR US Hist Auto Stat 1015242354
SSW NORTH BERGEN, NJ 07047 N/A
1/8-1/4
0.238 mi.
1256 ft.

[Click here for full text details](#)

Relative:
Higher

65 1800 KERRIGAN AVENUE NJ SHWS S110514259
SE 1800 KERRIGAN AVE NJ Release N/A
1/8-1/4 UNION CITY, NJ 07097 NJ NJEMS
0.239 mi.
1260 ft.

[Click here for full text details](#)

Relative:
Higher NJ SHWS
Status: Closed

NJ Release

Map ID
Direction
Distance
Elevation

MAP FINDINGS

	Site	Database(s)	EDR ID Number EPA ID Number
	1800 KERRIGAN AVENUE (Continued) Facility Id: 340053 Facility Id: 343395		S110514259
Q66 South 1/8-1/4 0.241 mi. 1271 ft. Relative: Higher	APARTMENT BUILDING 1631-1817 KENNEDY BLVD NORTH BERGEN, NJ Click here for full text details NJ HIST LUST Facility Status: Case Management Strategy Case Id: 93-11-17-1502	NJ HIST LUST	S104390978 N/A
R67 ENE 1/8-1/4 0.246 mi. 1301 ft. Relative: Higher	FERMIN & DIEGO SERVICE STATION 2300 KENNEDY BLVD UNION CITY, NJ 07087 Click here for full text details	NJ SHWS NJ HIST HWS NJ LUST NJ HIST LUST NJ UST NJ BROWNFIELDS NJ NJEMS	U000365118 N/A
	NJ SHWS Status: Active		
	NJ LUST Case Id: 16543		
	NJ HIST LUST Facility Status: Assigned to a Program Case Id: 99-03-15-1526-09		
	NJ UST Tank Status: Removed Facility Id: 016543		
R68 ENE 1/8-1/4 0.246 mi. 1301 ft. Relative: Higher	DEL SOL & DIEGO 2300 KENNEDY BLVD UNION CITY, NJ 07087 Click here for full text details RCRA NonGen / NLR EPA Id: NJ0000102210	RCRA NonGen / NLR	1000870294 NJ0000102210

Map ID
Direction
Distance
Elevation

MAP FINDINGS

Site Database(s) EDR ID Number
EPA ID Number

Q69 1614 KENNEDY BOULEVARD
South 1614 KENNEDY BLVD
1/4-1/2 UNION CITY, NJ 07087
0.251 mi.
1325 ft.

NJ SHWS S111710551
NJ NJEMS N/A

Relative: [Click here for full text details](#)
Higher

NJ SHWS
Status: Closed

70 1700 1706 KERRIGAN AVENUE
SSE 1700 1706 KERRIGAN AVE
1/4-1/2 UNION CITY, NJ
0.266 mi.
1406 ft.

NJ SHWS S116227050
N/A

Relative: [Click here for full text details](#)
Higher

NJ SHWS
Status: Closed

S71 TUNGSTEN PRODUCTS CORP
ENE 2321 KENNEDY BLVD
1/4-1/2 NORTH BERGEN TOWNSHIP, NJ 07047
0.273 mi.
1441 ft.

NJ SHWS 1006993208
NJ ENG CONTROLS N/A
NJ BROWNFIELDS

Relative: [Click here for full text details](#)
Higher

NJ SHWS
Status: Active

S72 NORTH BERGEN POLICE STATION
ENE 4233 JOHN F KENNEDY BLVD
1/4-1/2 NORTH BERGEN TWP, NJ 07047
0.273 mi.
1441 ft.

NJ HIST LUST U002157965
NJ UST N/A

Relative: [Click here for full text details](#)
Higher

NJ HIST LUST
Facility Status: Site Issued Letter of No Further Action for Area(s) Of Concern
Case Id: 93-01-26-1337

NJ UST
Tank Status: Abandoned in Place
Tank Status: Removed
Facility Id: 030229

S73 TUNGSTEN PRODUCTS CORP
ENE 2301-2421 KENNEDY
1/4-1/2 NORTH BERGEN TWP, NJ 07047
0.273 mi.
1441 ft.

NJ ISRA S107590914
N/A

Relative: [Click here for full text details](#)
Higher

NJ ISRA
Case Status: NFA-A (Area of Concern) HISTORIC

Map ID
Direction
Distance
Elevation

MAP FINDINGS

Site

Database(s)

EDR ID Number
EPA ID Number

TUNGSTEN PRODUCTS CORP (Continued)

S107590914

Case Status: NFA (No Further Action) HISTORIC

T74
East
1/4-1/2
0.273 mi.
1442 ft.

NAVY ARMS APARTMENTS
813-815 22ND ST
UNION CITY, NJ 07087

NJ VCP S108065246
N/A

Relative:
Higher

[Click here for full text details](#)

T75
East
1/4-1/2
0.273 mi.
1442 ft.

NAVY ARMS APARTMENTS
815 22ND ST
UNION CITY, NJ

NJ SHWS S106212813
NJ Release N/A

Relative:
Higher

[Click here for full text details](#)

NJ SHWS

Status: Closed

NJ Release

Facility Id: 52891

U76
South
1/4-1/2
0.273 mi.
1442 ft.

PEREZ & SONS
1507 KENNEDY BLVD
NORTH BERGEN, NJ

NJ HIST LUST S101871847
NJ Release N/A

Relative:
Higher

[Click here for full text details](#)

NJ HIST LUST

Facility Status: Assigned to a Program
Case Id: 95-06-13-0928-35

NJ Release

Facility Id: 8949

V77
North
1/4-1/2
0.274 mi.
1448 ft.

CARDELLA TRUCKING
2400 TONNELLE AVE.
NO. BERGEN TWP., NJ

NJ SWF/LF S108518264
N/A

Relative:
Lower

[Click here for full text details](#)

NJ SWF/LF

Facility Id: 132244

Map ID
Direction
Distance
Elevation

MAP FINDINGS

Site Database(s) EDR ID Number
EPA ID Number

U78 MOSHE WINER PROPERTY
South 1504 KENNEDY BLVD
1/4-1/2 UNION CITY, NJ 07087
0.275 mi.
1450 ft.

FINDS 1010518423
NJ SHWS N/A
NJ NJEMS

[Click here for full text details](#)

Relative:
Higher

NJ SHWS
Status: Closed

79 RYVA KNITWEAR
ENE 904 TO 906 23RD STREET
1/4-1/2 UNION CITY, NJ 07087
0.284 mi.
1501 ft.

NJ ISRA S107589979
N/A

[Click here for full text details](#)

Relative:
Higher

NJ ISRA
Case Status: NFA-A (Area of Concern) HISTORIC
Case Status: NFA-E (Entire Site) HISTORIC

V80 GETTY #56867
North 2501 TONNELLE AVE
1/4-1/2 NORTH BERGEN TWP, NJ
0.291 mi.
1538 ft.

NJ LUST S109214271
NJ Release N/A

[Click here for full text details](#)

Relative:
Lower

NJ LUST
Case Id: 1627

NJ Release
Facility Id: 256492

S81 GONYOU EMBROIDERIES
ENE 2400 KENNEDY BLVD
1/4-1/2 UNION CITY, NJ 07087
0.292 mi.
1540 ft.

NJ SHWS S107584381
NJ ISRA N/A
NJ NJEMS

[Click here for full text details](#)

Relative:
Higher

NJ SHWS
Status: Active

NJ ISRA
Case Status: Assigned to Program
Case Status: NFA-E (Unrestricted Use)
Case Status: NFA (No Further Action) HISTORIC

MAP FINDINGS

Map ID
Direction
Distance
Elevation

Site

Database(s)

EDR ID Number
EPA ID Number

W82 YVONNE SPORTSWEAR
SE 1901 SUMMIT AVENUE
1/4-1/2 UNION CITY, NJ 07087
0.293 mi.
1545 ft.

Relative:
Higher

[Click here for full text details](#)

NJ ISRA
Case Status: NFA (No Further Action) HISTORIC

NJ ISRA S107591423
N/A

W83 DOLINKO & WILKENS
SE 1901-1907 SUMMIT AVENUE
1/4-1/2 UNION CITY, NJ 07087
0.293 mi.
1545 ft.

Relative:
Higher

[Click here for full text details](#)

NJ ISRA
Case Status: NFA (No Further Action) HISTORIC

NJ ISRA S107586368
N/A

X84 G&P CONSTRUCTION & GLASS CO
ESE 2109 2115 SUMMIT AVE
1/4-1/2 UNION CITY, NJ 07087
0.303 mi.
1602 ft.

Relative:
Higher

[Click here for full text details](#)

NJ SHWS
Status: Active

NJ SHWS S109295048
NJ ENG CONTROLS N/A

X85 G&P CONSTRUCTION & GLASS COMPANY (FORMER)
ESE 2109-15 SUMMIT AVE
1/4-1/2 UNION CITY, NJ 07621
0.303 mi.
1602 ft.

Relative:
Higher

[Click here for full text details](#)

NJ VCP S106588677
N/A

X86 M & W EMBROIDERY WORKS
ESE 2100 SUMMIT AVENUE
1/4-1/2 UNION CITY, NJ 07087
0.304 mi.
1603 ft.

Relative:
Higher

[Click here for full text details](#)

NJ ISRA
Case Status: NFA-E (Unrestricted Use)

NJ ISRA S107588296
N/A

Map ID
Direction
Distance
Elevation

MAP FINDINGS

Database(s)
EDR ID Number
EPA ID Number

Y87 SPANTEX EMBROIDERY
East 816 22ND ST
1/4-1/2 UNION CITY, NJ 07087
0.306 mi.
1616 ft.

FINDS 1006981344
NJ BROWNFIELDS N/A
NJ NJEMS

Relative:
Higher

[Click here for full text details](#)

88 1805 SUMMIT AVENUE
SE 1805 SUMMIT AVE
1/4-1/2 UNION CITY, NJ
0.310 mi.
1637 ft.

NJ SHWS S110681636
NJ Release N/A

Relative:
Higher

[Click here for full text details](#)

NJ SHWS
Status: Closed

NJ Release
Facility Id: 373754

89 GILMORE SCHOOL
SSE 815 17TH ST
1/4-1/2 UNION CITY, NJ 07087
0.312 mi.
1650 ft.

NJ HIST HWS U000366887
NJ UST N/A
NJ BROWNFIELDS

Relative:
Higher

[Click here for full text details](#)

NJ UST
Tank Status: Removed
Facility Id: 021845

Z90 MOSHE WINER PROPERTY
SSE 1504 JF KENNEDY BLVD
1/4-1/2 UNION CITY, NJ 07087
0.313 mi.
1653 ft.

NJ HIST LUST U003195177
NJ UST N/A
NJ SPILLS

Relative:
Higher

[Click here for full text details](#)

NJ HIST LUST
Facility Status: Site Issued Letter of No Further Action for Area(s) Of Concern
Case Id: 98-03-25-0834-56

NJ UST
Tank Status: Removed
Facility Id: 032064

NJ SPILLS
Facility Id: 21866

Map ID
Direction
Distance
Elevation

MAP FINDINGS

	Site	Database(s)	EDR ID Number EPA ID Number
AA91 SE 1/4-1/2 0.317 mi. 1674 ft.	824 17TH STREET 824 17TH ST UNION CITY, NJ 07087	NJ SHWS NJ Release NJ NJEMS	S102220340 N/A
Relative: Higher	Click here for full text details NJ SHWS Status: Closed NJ Release Facility Id: 16178		
AB92 NE 1/4-1/2 0.318 mi. 1679 ft.	NEW FLORAL GARDENS 1A 2504 COTTAGE AVE NORTH BERGEN, NJ 07030	NJ SPILLS NJ VCP	S105472768 N/A
Relative: Higher	Click here for full text details NJ SPILLS Facility Id: 90200		
93 ENE 1/4-1/2 0.319 mi. 1682 ft.	LE PETIT JARDIN 2400 KERRIGAN AVE UNION CITY, NJ 07087	NJ SHWS NJ Release	S107911851 N/A
Relative: Higher	Click here for full text details NJ SHWS Status: Active NJ Release Facility Id: 180508		
AA94 SE 1/4-1/2 0.320 mi. 1688 ft.	820 17TH STREET 820 17TH ST UNION CITY, NJ 07087	NJ SHWS NJ Release NJ NJEMS	S109575086 N/A
Relative: Higher	Click here for full text details NJ SHWS Status: Active NJ Release Facility Id: 303393		

Map ID
Direction
Distance
Elevation

MAP FINDINGS

	Site	Database(s)	EDR ID Number EPA ID Number
AB95 NE 1/4-1/2 0.320 mi. 1689 ft. Relative: Higher	NEW FLORAL GARDENS 1A 2512 COTTAGE AVE NORTH BERGEN, NJ 07030 Click here for full text details NJ SPILLS Facility Id: 90201	NJ SPILLS NJ VCP	S105472772 N/A
Y96 East 1/4-1/2 0.322 mi. 1702 ft. Relative: Higher	DAN-RICH MEAT PRODUCTS INC 2214 SUMMIT AVE UNION CITY, NJ 07087 Click here for full text details	NJ VCP	S108064969 N/A
Y97 East 1/4-1/2 0.322 mi. 1702 ft. Relative: Higher	DAN RICH MEAT PRODUCTS 2214 SUMMIT AVE UNION CITY, NJ 07087 Click here for full text details NJ SHWS Status: Closed NJ Release Facility Id: 115140	NJ SHWS NJ HIST HWS NJ Release NJ NJEMS	S107085339 N/A
Z98 SSE 1/4-1/2 0.330 mi. 1741 ft. Relative: Higher	1505 KERRIGAN AVENUE 1505 KERRIGAN AVE UNION CITY, NJ Click here for full text details NJ SHWS Status: Closed	NJ SHWS	S116228390 N/A
AC99 SSW 1/4-1/2 0.338 mi. 1782 ft. Relative: Higher	HUDSON COUNTY NEW CO 1305 PATERSON PLANK RD NORTH BERGEN, NJ 07047 Click here for full text details RCRA-CESQG EPA Id: NJD986615698 NJ SHWS	RCRA-CESQG NJ SHWS NJ UST NY MANIFEST NJ MANIFEST NJ Release	1000543064 NJD986615698

Map ID
Direction
Distance
Elevation

MAP FINDINGS

Site

Database(s)

EDR ID Number
EPA ID Number

HUDSON COUNTY NEW CO (Continued)

1000543064

Status: Closed

NJ UST

Tank Status: In-use
Tank Status: Removed
Facility Id: 001338

NJ Release

Facility Id: 2449

AC100
SSW
1/4-1/2
0.338 mi.
1782 ft.

HUDSON COUNTY NEWS COMPANY
1305 PATERSON PLANK RD
NORTH BERGEN, NJ

NJ HIST LUST S104391138
N/A

[Click here for full text details](#)

Relative:
Higher

NJ HIST LUST

Facility Status: Site Issued Letter of No Further Action for Area(s) Of Concern
Facility Status: Case Awaiting Assignment
Case Id: 93-12-06-1350
Case Id: 94-02-16-0945

AD101
East
1/4-1/2
0.348 mi.
1835 ft.

2300 SUMMIT AVE
UNION CITY, NJ 07087

NJ SHWS S109407401
NJ Release N/A

[Click here for full text details](#)

Relative:
Higher

NJ SHWS

Status: Active

NJ Release

Facility Id: 295845

102
NE
1/4-1/2
0.348 mi.
1837 ft.

FLORAL GARDENS APARTMENT COMPLEX
2517 COTTAGE AVE
NORTH BERGEN, NJ

NJ HIST LUST S104391118
N/A

[Click here for full text details](#)

Relative:
Higher

NJ HIST LUST

Facility Status: Case Management Strategy
Case Id: 94-02-04-1515

Map ID
Direction
Distance
Elevation

MAP FINDINGS

Site Database(s) EDR ID Number
EPA ID Number

AE103 RATAN LLC
SW 1300 TONNELLE AVE
1/4-1/2 NORTH BERGEN TWP, NJ
0.349 mi.
1844 ft.

NJ SHWS S106213356
NJ Release N/A

[Click here for full text details](#)

Relative:
Lower

NJ SHWS
Status: Closed

NJ Release
Facility Id: 56183
Facility Id: 128327

AE104 RATAN LLC
SW 1300 TONNELLE AVE
1/4-1/2 NORTH BERGEN TWP, NJ 07047
0.349 mi.
1844 ft.

NJ UST U003993769
NJ BROWNFIELDS N/A

[Click here for full text details](#)

Relative:
Lower

NJ UST
Tank Status: Removed
Facility Id: 243684

AD105 HI EMBROIDERY INCORPORATED
East 2309-13 SUMMIT AVENUE
1/4-1/2 UNION CITY, NJ 07087
0.357 mi.
1886 ft.

NJ ISRA S107587371
N/A

[Click here for full text details](#)

Relative:
Higher

NJ ISRA
Case Status: NFA (No Further Action) HISTORIC

AD106 HARRY LENSON & MURRAY LUKS, INCORPORATED
East 2309-2313 SUMMIT AVENUE
1/4-1/2 UNION CITY, NJ 07087
0.357 mi.
1886 ft.

NJ ISRA S108087987
N/A

[Click here for full text details](#)

Relative:
Higher

NJ ISRA
Case Status: Assigned to Program
Case Status: Withdrawn from ECRA/ISRA

107 1601 SUMMIT AVENUE
SSE 1601 SUMMIT AVE
1/4-1/2 UNION CITY, NJ
0.359 mi.
1894 ft.

NJ SHWS S111710674
N/A

[Click here for full text details](#)

Relative:
Higher

NJ SHWS
Status: Closed

Map ID
Direction
Distance
Elevation

MAP FINDINGS

Site Database(s) EDR ID Number
EPA ID Number

AF108 SEQUINS OF DISTINCTION INC
SSW 1302 13TH ST
1/4-1/2 NORTH BERGEN TWP, NJ 07047
0.373 mi.
1969 ft.

NJ ISRA S109315150
N/A

Relative:
Higher

[Click here for full text details](#)

NJ ISRA
Case Status: Assigned to Program
Case Status: LSRP Oversight
Case Status: RAO-E (Unrestricted Use)

AF109 POLLARD PROPERTIES
South 1325 13TH ST
1/4-1/2 NORTH BERGEN TWP, NJ 07047
0.375 mi.
1982 ft.

NJ SHWS U000367235
NJ UST N/A
NJ BROWNFIELDS
NJ ISRA

Relative:
Higher

[Click here for full text details](#)

NJ SHWS
Status: Closed

NJ UST
Tank Status: Removed
Facility Id: 022754

NJ ISRA
Case Status: NFA-A (Unrestricted Use)

AG110 APA LEASING
SW 1207 TONNELLE AVE
1/4-1/2 NORTH BERGEN, NJ 07047
0.377 mi.
1993 ft.

RCRA NonGen / NLR 1000122084
NJ SHWS NJD981079320
NJ UST
NJ VCP

Relative:
Lower

[Click here for full text details](#)

RCRA NonGen / NLR
EPA Id: NJD981079320

NJ SHWS
Status: Active

NJ UST
Tank Status: Removed
Facility Id: 015777

Map ID
Direction
Distance
Elevation

MAP FINDINGS

Site Database(s) EDR ID Number
EPA ID Number

AG111 APA LEASING CORP
SW 1207 TONNELLE AVE
1/4-1/2 NORTH BERGEN TOWNSHIP, NJ 07047
0.377 mi.
1993 ft.

NJ HWS RE-EVAL S108027805
NJ BROWNFIELDS N/A

Relative: [Click here for full text details](#)
Lower

NJ HWS RE-EVAL
Facility Status: Assigned to Lead Bureau.

AH112 1208 13TH STREET
South 1208 13TH ST
1/4-1/2 NORTH BERGEN TWP, NJ 07047
0.380 mi.
2005 ft.

NJ SHWS S106464853
NJ Release N/A
NJ NJEMS

Relative: [Click here for full text details](#)
Higher

NJ SHWS
Status: Closed

NJ Release
Facility Id: 92454

AH113 1208 13TH STREET
South 1208 13TH ST
1/4-1/2 NORTH BERGEN, NJ 33351
0.380 mi.
2005 ft.

NJ VCP S108061690
N/A

Relative: [Click here for full text details](#)
Higher

AH114 GARLAND SIGNS INCORPORATED
South 1221 13TH STREET
1/4-1/2 NORTH BERGEN TWP, NJ 07047
0.380 mi.
2007 ft.

NJ ISRA S107586984
N/A

Relative: [Click here for full text details](#)
Higher

NJ ISRA
Case Status: NFA (No Further Action) HISTORIC

AH115 1207 13TH STREET
South 1207 13TH ST
1/4-1/2 NORTH BERGEN TWP, NJ
0.382 mi.
2016 ft.

NJ SHWS S113925033
NJ Release N/A

Relative: [Click here for full text details](#)
Higher

NJ SHWS
Status: Closed

NJ Release
Facility Id: 489931

Map ID
Direction
Distance
Elevation

MAP FINDINGS

	Site	Database(s)	EDR ID Number EPA ID Number
AI116 South 1/4-1/2 0.392 mi. 2071 ft. Relative: Higher	JI ROC KNITTING CORPORATION 1110-16 13TH STREET NORTH BERGEN TWP, NJ 07047 Click here for full text details NJ ISRA Case Status: NFA (No Further Action) HISTORIC	NJ ISRA	S107587812 N/A
AI117 South 1/4-1/2 0.392 mi. 2071 ft. Relative: Higher	1110-1116 13TH STREET 1110-1116 13TH ST NORTH BERGEN, NJ 10091 Click here for full text details	NJ VCP	S108061543 N/A
AJ118 ENE 1/4-1/2 0.402 mi. 2124 ft. Relative: Higher	KENEDI AMOCO SERVICE STATION 2600 KENNEDY BLVD UNION CITY, NJ 07000 Click here for full text details NJ INST CONTROL Facility Id: 6941	NJ INST CONTROL NJ NJEMS	S113643010 N/A
AJ119 ENE 1/4-1/2 0.402 mi. 2124 ft. Relative: Higher	KENEDI SERVICE CORPORATION 2600 KENNEDY BLVD UNION CITY, NJ 07087 Click here for full text details NJ SHWS Status: Active NJ UST Tank Status: Removed Facility Id: 016689	NJ SHWS NJ UST NJ BROWNFIELDS	U000365226 N/A
AK120 East 1/4-1/2 0.407 mi. 2147 ft. Relative: Higher	726 23RD STREET (FORMER FACTORY) 726 23RD ST UNION CITY, NJ 07657 Click here for full text details NJ SHWS Status: Closed	NJ SHWS NJ VCP	S108064419 N/A

Map ID
Direction
Distance
Elevation

MAP FINDINGS

Site

Database(s)

EDR ID Number
EPA ID Number

121 1702 CENTRAL AVENUE
SE 1702 CENTRAL AVE
1/4-1/2 UNION CITY, NJ
0.408 mi.
2154 ft.

Relative:
Higher

[Click here for full text details](#)

NJ SHWS
Status: Closed

NJ Release
Facility Id: 467496

NJ SHWS S113662065
NJ Release N/A

122 1206 PATTERSON PLANK ROAD
SSW 1206 PATERSON PLANK RD
1/4-1/2 NORTH BERGEN, NJ 07047
0.409 mi.
2161 ft.

Relative:
Higher

[Click here for full text details](#)

NJ VCP S105010125
N/A

AL123 1408 27TH STREET
NE 1408 27TH ST
1/4-1/2 NORTH BERGEN TWP, NJ
0.410 mi.
2165 ft.

Relative:
Higher

[Click here for full text details](#)

NJ SHWS
Status: Closed

NJ SHWS S106223516
N/A

AL124 SONIA CASUALS INCORPORATED
NE 1407 27TH STREET
1/4-1/2 NORTH BERGEN TWP, NJ 07010
0.410 mi.
2167 ft.

Relative:
Higher

[Click here for full text details](#)

NJ ISRA
Case Status: NFA-E (Entire Site) HISTORIC

NJ ISRA S107590295
N/A

AL125 1408 27TH STREET
NE 1408 27TH ST
1/4-1/2 NORTH BERGEN, NJ 07047
0.412 mi.
2178 ft.

Relative:
Higher

[Click here for full text details](#)

NJ VCP S108061917
NJ NJEMS N/A

Map ID
Direction
Distance
Elevation

MAP FINDINGS

	Site	Database(s)	EDR ID Number EPA ID Number
126 SSE 1/4-1/2 0.414 mi. 2187 ft. Relative: Higher	815 14TH STREET 815 14TH ST UNION CITY, NJ 07087 Click here for full text details NJ SHWS Status: Closed	NJ SHWS NJ NJEMS	S115584138 N/A
AJ127 ENE 1/4-1/2 0.414 mi. 2188 ft. Relative: Higher	KENEDI SERVICE CORPORATION 2600 JOHN F KENNEDY BLVD UNION CITY, NJ 07000 Click here for full text details NJ LUST Case Id: 16689	NJ HIST HWS NJ LUST	S103030721 N/A
AM128 ESE 1/4-1/2 0.419 mi. 2211 ft. Relative: Higher	618 22ND STREET 618 22ND ST UNION CITY, NJ Click here for full text details NJ HWS RE-EVAL Facility Status: Assigned to Field Office. Under Investigation.	NJ HWS RE-EVAL	S108027687 N/A
AM129 ESE 1/4-1/2 0.419 mi. 2211 ft. Relative: Higher	APARTMENT BUILDING 618 22ND ST UNION CITY, NJ Click here for full text details NJ HIST LUST Facility Status: Assigned to a Program Case Id: 89-08-16-1850	NJ HIST LUST	S104388093 N/A
AM130 ESE 1/4-1/2 0.419 mi. 2211 ft. Relative: Higher	2206 CENTRAL AVENUE & 618 22ND STREET 618 22ND ST UNION CITY, NJ 07087 Click here for full text details NJ LUST Case Id: 31586 NJ UST Tank Status: Exempt Facility Id: 031586	NJ HIST HWS NJ LUST NJ UST	U003154058 N/A

Map ID
Direction
Distance
Elevation

MAP FINDINGS

	Site	Database(s)	EDR ID Number EPA ID Number
AN131 SE 1/4-1/2 0.420 mi. 2219 ft. Relative: Higher	709 16TH STREET 709 16TH ST UNION CITY, NJ 07087 Click here for full text details NJ Release Facility Id: 192256 Facility Id: 211618	NJ Release NJ VCP NJ NJEMS	S108265382 N/A
AO132 South 1/4-1/2 0.420 mi. 2220 ft. Relative: Higher	DEW EQUIPMENT 1310 12TH ST NORTH BERGEN, NJ 07047 Click here for full text details NJ Release Facility Id: 1732	NJ Release NJ VCP	S102223277 N/A
AK133 East 1/4-1/2 0.422 mi. 2227 ft. Relative: Higher	GOLD STAR HAT & CAP CO 708-720 23RD STREET UNION CITY, NJ 07087 Click here for full text details NJ ISRA Case Status: NFA (No Further Action) HISTORIC	NJ ISRA	S107587133 N/A
AO134 South 1/4-1/2 0.425 mi. 2246 ft. Relative: Higher	DEW EQUIPMENT 1310 12TH ST NORTH BERGEN TWP, NJ 07047 Click here for full text details NJ SHWS Status: Closed	FINDS NJ SHWS NJ NJEMS	1007003957 N/A
AJ135 ENE 1/4-1/2 0.426 mi. 2247 ft. Relative: Higher	EL GIGANTE SERVICE STATION 2600 JFK BLVD UNION CITY, NJ Click here for full text details NJ HIST LUST Facility Status: Case Awaiting Assignment Case Id: 96-09-26-1301-42 NJ Release Facility Id: 15414	NJ HIST LUST NJ Release	S102486892 N/A

Map ID
Direction
Distance
Elevation

MAP FINDINGS

Site Database(s) EDR ID Number
EPA ID Number

AN136 SAINT FRANCIS ACADEMY NJ HIST LUST S104394700
SE 1601 CENTRAL AVE N/A
1/4-1/2 UNION CITY, NJ
0.426 mi.
2248 ft.

[Click here for full text details](#)

Relative:
Higher

NJ HIST LUST

Facility Status: Case Awaiting Assignment
Case Id: 99-08-03-1438-12

AN137 ST FRANCIS ACADEMY NJ SHWS S113630792
SE 1601 CENTRAL AVE NJ LUST N/A
1/4-1/2 UNION CITY, NJ
0.426 mi.
2248 ft.

[Click here for full text details](#)

Relative:
Higher

NJ SHWS

Status: Active

NJ LUST

Case Id: 17235

138 1610 1612 CENTRAL AVENUE FINDS 1010553757
SE 1610 1612 CENTRAL AVE NJ SHWS N/A
1/4-1/2 UNION CITY, NJ 07087 NJ NJEMS
0.430 mi.
2268 ft.

[Click here for full text details](#)

Relative:
Higher

NJ SHWS

Status: Pending

AP139 JULES FREZZO OIL SERVICE INC NJ SHWS S108973512
East 722 724 25TH ST NJ BROWNFIELDS N/A
1/4-1/2 UNION CITY, NJ 07087 NJ NJEMS
0.431 mi.
2277 ft.

[Click here for full text details](#)

Relative:
Higher

NJ SHWS

Status: Active

140 NORTH BERGEN SERVICE STATION #685 NJ HIST LUST S105487255
North 2800 RTE 3 W N/A
1/4-1/2 NORTH BERGEN, NJ
0.433 mi.
2288 ft.

[Click here for full text details](#)

Relative:
Lower

NJ HIST LUST

Facility Status: Assigned to a Program
Case Id: 01-10-08-1542-57

Map ID
Direction
Distance
Elevation

MAP FINDINGS

Site Database(s) EDR ID Number
EPA ID Number

AM141 2206 CENTRAL AVENUE & 618 22ND STREET
ESE 2206 CENTRAL AVE
1/4-1/2 UNION CITY, NJ 07087
0.434 mi.
2293 ft.

NJ SHWS S108973513
NJ BROWNFIELDS N/A

[Click here for full text details](#)

Relative:
Higher

NJ SHWS
Status: Active

AQ142 718 24TH STREET
East 718 24TH ST
1/4-1/2 UNION CITY, NJ 07807
0.437 mi.
2305 ft.

NJ SHWS S110679909
NJ Release N/A
NJ NJEMS

[Click here for full text details](#)

Relative:
Higher

NJ SHWS
Status: Closed

NJ Release
Facility Id: 367718

143 1110 TO 1114 12TH STREET
South 1110-1114 12TH STREET
1/4-1/2 NORTH BERGEN TWP, NJ 07047
0.440 mi.
2321 ft.

NJ ISRA S107586125
N/A

[Click here for full text details](#)

Relative:
Higher

NJ ISRA
Case Status: NFA (No Further Action) HISTORIC

AP144 IVY EMBLEMS CORP
East 719 25TH ST
1/4-1/2 UNION CITY, NJ 07047
0.441 mi.
2329 ft.

NJ SHWS S109315157
NJ ISRA N/A
NJ NJEMS

[Click here for full text details](#)

Relative:
Higher

NJ SHWS
Status: Closed

NJ ISRA
Case Status: Assigned to Program
Case Status: NFA-A (Unrestricted Use)

Map ID
Direction
Distance
Elevation

MAP FINDINGS

	Site	Database(s)	EDR ID Number EPA ID Number
AP145 East 1/4-1/2 0.442 mi. 2332 ft. Relative: Higher	JULES FREZZO OIL SERVICE INC 722-24 25TH ST UNION CITY, NJ Click here for full text details NJ HIST LUST Facility Status: Assigned to a Program Case Id: 01-01-18-1615-02	NJ HIST LUST	S105048187 N/A
AP146 East 1/4-1/2 0.442 mi. 2332 ft. Relative: Higher	JULES FREZZO OIL SERVICE INC 722-24 25TH ST UNION CITY, NJ 07087 Click here for full text details NJ LUST Case Id: 1892 NJ UST Tank Status: Removed Facility Id: 001892	NJ HIST HWS NJ LUST NJ UST	U000353805 N/A
147 SSW 1/4-1/2 0.443 mi. 2340 ft. Relative: Higher	THE HUDSON HEATING WHOLESALER 1109 GRAND AVENUE NORTH BERGEN TWP, NJ 07047 Click here for full text details NJ ISRA Case Status: NFA (No Further Action) HISTORIC	NJ ISRA	S107590677 N/A
AP148 East 1/4-1/2 0.443 mi. 2340 ft. Relative: Higher	FINE ARTS ENGRAVING CO 718 25TH ST UNION CITY, NJ 07087 Click here for full text details NJ SHWS Status: Closed NJ ISRA Case Status: Assigned to Program Case Status: NFA-A (Unrestricted Use) Case Status: NFA (No Further Action) HISTORIC	FINDS NJ SHWS NJ ISRA NJ NJEMS	1007054101 N/A

Map ID
Direction
Distance
Elevation

MAP FINDINGS

Site Database(s) EDR ID Number
EPA ID Number

149 A 1 DELIVERY SERVICE
SW 1101 TONNELLE AVE
1/4-1/2 N BERGEN, NJ
0.445 mi.
2350 ft.

NJ HIST LUST S105487247
N/A

[Click here for full text details](#)

Relative:
Lower

NJ HIST LUST

Facility Status: Site Issued Letter of No Further Action for Area(s) Of Concern

AR150 2602 SUMMIT AVENUE
ENE 2602 SUMMIT AVE
1/4-1/2 UNION CITY, NJ 07945
0.450 mi.
2375 ft.

NJ Release S106919191
NJ VCP N/A

[Click here for full text details](#)

Relative:
Higher

NJ Release

Facility Id: 138513

AR151 2602 SUMMIT AVENUE
ENE 2602 SUMMIT AVE
1/4-1/2 UNION CITY, NJ 07087
0.450 mi.
2375 ft.

FINDS 1008898277
NJ SHWS N/A
NJ HIST HWS
NJ NJEMS

[Click here for full text details](#)

Relative:
Higher

NJ SHWS

Status: Closed

AR152 VACANT BLDG
ENE 2612-2614 SUMMIT AVE
1/4-1/2 UNION CITY, NJ
0.453 mi.
2393 ft.

NJ HIST LUST S101994628
N/A

[Click here for full text details](#)

Relative:
Higher

NJ HIST LUST

Facility Status: Case Awaiting Assignment

Case Id: 93-01-29-1511

AR153 2616 SUMMIT AVENUE
ENE 2616 SUMMIT AVE
1/4-1/2 UNION CITY, NJ 07087
0.455 mi.
2400 ft.

NJ SHWS S108254351
NJ VCP N/A
NJ NJEMS

[Click here for full text details](#)

Relative:
Higher

NJ SHWS

Status: Closed

Map ID
Direction
Distance
Elevation

MAP FINDINGS

	Site	Database(s)	EDR ID Number EPA ID Number
AQ154 East 1/4-1/2 0.456 mi. 2406 ft. Relative: Higher	COMBUSTION SALES CORP OF NJ 2417 CENTRAL AVE UNION CITY, NJ 07087 Click here for full text details NJ SHWS Status: Active NJ LUST Case Id: 345 NJ UST Tank Status: Removed Facility Id: 000345 NJ Release Facility Id: 14396	NJ SHWS NJ LUST NJ UST NJ Release NJ NJEMS	U000352640 N/A
AQ155 East 1/4-1/2 0.456 mi. 2406 ft. Relative: Higher	COMBUSTION SALES CORPORATION 2417 CENTRAL AVE UNION CITY, NJ Click here for full text details NJ HIST LUST Facility Status: Case Awaiting Assignment Case Id: 97-10-14-1326-50	NJ HIST LUST	S104393196 N/A
AS156 NNE 1/4-1/2 0.458 mi. 2416 ft. Relative: Lower	PENSKE TRUCK LEASING CO LP 2723 TONNELLE AVE NORTH BERGEN, NJ 07047 Click here for full text details RCRA-CESQG EPA Id: NJD981563992 NJ HIST LUST Facility Status: Site Issued Letter of No Further Action for Area(s) Of Concern Case Id: 92-01-28-1532 NJ UST Tank Status: In-use Tank Status: Removed Facility Id: 009022 NJ Release	RCRA-CESQG NJ HIST LUST NJ UST NJ MANIFEST NY MANIFEST NJ Release	1000382733 NJD981563992

Map ID
Direction
Distance
Elevation

MAP FINDINGS

Site

Database(s)

EDR ID Number
EPA ID Number

PENSKE TRUCK LEASING CO LP (Continued)

1000382733

Facility Id: 1586

AS157
NNE
1/4-1/2
0.458 mi.
2416 ft.

2723 TONNELLE AVE
NORTH BERGEN TWP, NJ 07047

NJ SHWS S112114283
NJ Release N/A

Relative:
Lower

[Click here for full text details](#)

NJ SHWS
Status: Closed

NJ Release

Facility Id: 464808
Facility Id: 416210

AT158
ENE
1/4-1/2
0.458 mi.
2420 ft.

FREI & COMPANY INCORPORATED
2710 KENNEDY BOULEVARD
UNION CITY, NJ 07087

NJ ISRA S107586922
N/A

Relative:
Higher

[Click here for full text details](#)

NJ ISRA
Case Status: NFA (No Further Action) HISTORIC

AT159
ENE
1/4-1/2
0.459 mi.
2425 ft.

STEIN TOBLER EMBROIDERY
2712 2714 KENNEDY BLVD
UNION CITY, NJ 07087

NJ ISRA S107590412
N/A

Relative:
Higher

[Click here for full text details](#)

NJ ISRA
Case Status: NFA-E (Entire Site) HISTORIC
Case Status: NFA (No Further Action) HISTORIC

160
ESE
1/4-1/2
0.459 mi.
2425 ft.

LINCOLN EMBROIDERY WORKS
2104 WEST STREET
UNION CITY, NJ 07087

NJ ISRA S107588186
N/A

Relative:
Higher

[Click here for full text details](#)

NJ ISRA
Case Status: NFA (No Further Action) HISTORIC

Map ID
Direction
Distance
Elevation

MAP FINDINGS

Site

Database(s)

EDR ID Number
EPA ID Number

161 600 602 22ND STREET
ESE 600 602 22ND ST
1/4-1/2 UNION CITY, NJ 07087
0.466 mi.
2461 ft.

NJ SHWS S111005710
NJ NJEMS N/A

Relative:
Higher

[Click here for full text details](#)

NJ SHWS
Status: Closed

162 ZENEX TOOL CO
NE 1421 23 28TH ST
1/4-1/2 NORTH BERGEN TWP, NJ 07047
0.467 mi.
2467 ft.

NJ HIST HWS S107915805
NJ ISRA N/A

Relative:
Higher

[Click here for full text details](#)

NJ ISRA
Case Status: Assigned to Program
Case Status: NFA-E (Limited Restricted Use)

163 718 14TH STREET
SSE 718 14TH ST
1/4-1/2 UNION CITY, NJ 07087
0.470 mi.
2484 ft.

NJ SHWS S108064395
NJ VCP N/A
NJ NJEMS

Relative:
Higher

[Click here for full text details](#)

NJ SHWS
Status: Closed

164 722 26TH STREET
ENE 722 26TH ST
1/4-1/2 UNION CITY, NJ 07087
0.475 mi.
2510 ft.

NJ SHWS S106213808
NJ Release N/A
NJ NJEMS

Relative:
Higher

[Click here for full text details](#)

NJ SHWS
Status: Closed

NJ Release
Facility Id: 59053

165 SUNOCO S/S
South 12TH & KENNEDY BLVD.
1/4-1/2 UNION CITY, NJ
0.479 mi.
2529 ft.

NJ HIST LUST S104587867
N/A

Relative:
Higher

[Click here for full text details](#)

NJ HIST LUST
Facility Status: Site Issued Letter of No Further Action for Area(s) Of Concern
Case Id: 88-09-05-0946

Map ID
Direction
Distance
Elevation

MAP FINDINGS

Site

Database(s)

EDR ID Number
EPA ID Number

166
East
1/4-1/2
0.480 mi.
2537 ft.

2513 CENTRAL AVE
UNION CITY, NJ 07086

Relative:
Higher

[Click here for full text details](#)

NJ SHWS
Status: Closed

NJ Release
Facility Id: 459644

NJ SHWS S113660339
NJ Release N/A

167
SW
1/4-1/2
0.481 mi.
2540 ft.

B & S FUEL INC
1008 TONNELLE AVE
NORTH BERGEN TWP, NJ 07047

Relative:
Lower

[Click here for full text details](#)

NJ SHWS
Status: Closed

NJ HIST LUST
Facility Status: Site Issued Letter of No Further Action for Area(s) Of Concern
Case Id: 98-10-21-1547-33

NJ UST
Tank Status: Removed
Tank Status: In-use
Facility Id: 032439

NJ SHWS U003367334
NJ HIST LUST N/A
NJ UST

168
ENE
1/4-1/2
0.481 mi.
2542 ft.

WOLFE IRVING
2612 2614 SUMMIT AVE
UNION CITY, NJ 07087

Relative:
Higher

[Click here for full text details](#)

NJ SHWS
Status: Active

NJ SHWS S113633352
NJ NJEMS N/A

AU169
East
1/4-1/2
0.489 mi.
2582 ft.

R&M KNITTING MILL
2311 WEST ST
UNION CITY, NJ

Relative:
Higher

[Click here for full text details](#)

NJ SHWS
Status: Pending

NJ HWS RE-EVAL

NJ SHWS S108028584
NJ HWS RE-EVAL N/A

Map ID
Direction
Distance
Elevation

MAP FINDINGS

Site

Database(s)

EDR ID Number
EPA ID Number

R&M KNITTING MILL (Continued)

S108028584

Facility Status: Assigned to RPIU. Under Investigation.

AU170
East
1/4-1/2
0.489 mi.
2582 ft.

R & M KNITTING MILL
2311 WEST ST
UNION CITY, NJ

NJ HIST LUST S104392831
N/A

Relative:
Higher

[Click here for full text details](#)

NJ HIST LUST

Facility Status: Case Awaiting Assignment
Case Id: 97-03-27-1356-11

171
SE
1/4-1/2
0.491 mi.
2592 ft.

611 16TH ST
UNION CITY, NJ 07086

NJ SHWS S111261102
NJ Release N/A

Relative:
Higher

[Click here for full text details](#)

NJ SHWS

Status: Closed

NJ Release

Facility Id: 387499

AU172
East
1/4-1/2
0.493 mi.
2603 ft.

608 24TH STREET
608 24TH ST
UNION CITY, NJ 07087

FINDS 1010508291
NJ SHWS N/A
NJ NJEMS

Relative:
Higher

[Click here for full text details](#)

NJ SHWS

Status: Closed

173
South
1/4-1/2
0.494 mi.
2607 ft.

1201 11TH STREET
1201 11TH ST
NORTH BERGEN TWP, NJ 07047

NJ SHWS 1008958814
NJ HIST HWS N/A
NJ NJEMS

Relative:
Higher

[Click here for full text details](#)

NJ SHWS

Status: Pending

Map ID
Direction
Distance
Elevation

MAP FINDINGS

Site

Database(s)

EDR ID Number
EPA ID Number

174 2812 KENNEDY BLVD
ENE 2812 KENNEDY BLVD
1/2-1 NORTH BERGEN TWP, NJ
0.502 mi.
2651 ft.

NJ SHWS S109310744
N/A

[Click here for full text details](#)

Relative:
Higher

NJ SHWS
Status: Closed

175 A Pensa MODERN MOVERS
South 1110 KENNEDY BLVD
1/2-1 UNION CITY, NJ 07087
0.505 mi.
2667 ft.

NJ SHWS U000365807
NJ UST N/A
NJ SPILLS

[Click here for full text details](#)

Relative:
Higher

NJ SHWS
Status: Closed

NJ UST
Tank Status: Removed
Facility Id: 017479

NJ SPILLS
Facility Id: 44088

176 813 12TH STREET
South 813 12TH ST
1/2-1 UNION CITY, NJ 07087
0.508 mi.
2683 ft.

NJ SHWS 1008952461
NJ HIST HWS N/A
NJ NJEMS

[Click here for full text details](#)

Relative:
Higher

NJ SHWS
Status: Closed

177 2601 CENTRAL AVENUE
East 2601 CENTRAL AVE
1/2-1 UNION CITY, NJ 07093
0.509 mi.
2686 ft.

NJ SHWS S105009787
NJ VCP N/A

[Click here for full text details](#)

Relative:
Higher

NJ SHWS
Status: Closed

Map ID
Direction
Distance
Elevation

MAP FINDINGS

Site

Database(s)

EDR ID Number
EPA ID Number

AV178
ESE
1/2-1
0.510 mi.
2695 ft.

PASSIONIST MISSIONARIES
526 MONASTERY PL
UNION CITY, NJ 07087

FINDS
NJ SHWS
NJ SPILLS
NJ NJEMS

1007042971
N/A

Relative:
Higher

[Click here for full text details](#)

NJ SHWS
Status: Closed

NJ SPILLS
Facility Id: 44776

179
ENE
1/2-1
0.511 mi.
2700 ft.

2809 2813 JEANNETTE ST
2809 JEANETTE STREET
UNION CITY, NJ 07087

NJ SHWS
NJ ISRA

S110141702
N/A

Relative:
Higher

[Click here for full text details](#)

NJ SHWS
Status: Active

NJ ISRA
Case Status: NFA (No Further Action) HISTORIC

AW180
SSE
1/2-1
0.517 mi.
2731 ft.

1305 CENTRAL AVENUE
1305 CENTRAL AVE
UNION CITY, NJ 07087

FINDS
NJ SHWS
NJ NJEMS

1010551670
N/A

Relative:
Higher

[Click here for full text details](#)

NJ SHWS
Status: Closed

AW181
SSE
1/2-1
0.520 mi.
2743 ft.

1310 CENTRAL AVENUE
1310 CENTRAL AVE
UNION CITY, NJ 07087

NJ SHWS
NJ Release
NJ NJEMS

S109222321
N/A

Relative:
Higher

[Click here for full text details](#)

NJ SHWS
Status: Closed

NJ Release
Facility Id: 278730

Map ID
Direction
Distance
Elevation

MAP FINDINGS

Site

Database(s)

EDR ID Number
EPA ID Number

AV182 512 MONASTERY PLACE
ESE 512 MONASTERY PL
1/2-1 UNION CITY, NJ 07087
0.520 mi.
2748 ft.

FINDS 1010516443
NJ SHWS N/A
NJ NJEMS

[Click here for full text details](#)
Relative:
Higher

NJ SHWS
Status: Closed

AX183 BELLA VISTA APARTMENTS
ESE 522 22ND ST
1/2-1 UNION CITY, NJ 07087
0.522 mi.
2757 ft.

FINDS 1006984441
NJ SHWS N/A
NJ Release
NJ VCP
NJ NJEMS

[Click here for full text details](#)
Relative:
Higher

NJ SHWS
Status: Closed

NJ Release
Facility Id: 34586

184 1301 10TH STREET
South 1301 10TH ST
1/2-1 NORTH BERGEN TWP, NJ
0.525 mi.
2771 ft.

NJ SHWS S113661955
NJ Release N/A

[Click here for full text details](#)
Relative:
Higher

NJ SHWS
Status: Closed

NJ Release
Facility Id: 467112

AX185 511 22ND STREET
ESE 511 22ND ST
1/2-1 UNION CITY, NJ 07087
0.530 mi.
2800 ft.

FINDS 1008910887
NJ SHWS N/A
NJ NJEMS

[Click here for full text details](#)
Relative:
Higher

NJ SHWS
Status: Closed

Map ID
Direction
Distance
Elevation

MAP FINDINGS

Site

Database(s)

EDR ID Number
EPA ID Number

186
SW
1/2-1
0.539 mi.
2845 ft.

Relative:
Lower

GLENCO TRANSPORTATION
900 DELL AVE
NORTH BERGEN TWP, NJ 07047

[Click here for full text details](#)

NJ SHWS
NJ HIST HWS
NJ LUST
NJ HIST LUST
NJ UST
NJ Release
NJ BROWNFIELDS
NJ NPDES

U002157355
N/A

NJ SHWS
Status: Active

NJ LUST
Case Id: 25643

NJ HIST LUST
Facility Status: Assigned to a Program
Case Id: 94-06-17-1733

NJ UST
Tank Status: Removed
Facility Id: 025643

NJ Release
Facility Id: 3917

NJ NPDES
NJPDES Permit Number: NJG0162264

AY187
SSE
1/2-1
0.540 mi.
2850 ft.

Relative:
Higher

610 14TH STREET
610 14TH ST
UNION CITY, NJ

[Click here for full text details](#)

NJ SHWS
NJ Release

S112114952
N/A

NJ SHWS
Status: Closed

NJ Release
Facility Id: 418180

188
SE
1/2-1
0.540 mi.
2852 ft.

Relative:
Higher

1801 BERGENLINE AVENUE
1801 BERGENLINE AVE
UNION CITY, NJ 07087

[Click here for full text details](#)

NJ SHWS
NJ NJEMS

S115583989
N/A

NJ SHWS
Status: Closed

Map ID
Direction
Distance
Elevation

MAP FINDINGS

Site

Database(s)

EDR ID Number
EPA ID Number

AY189 1415 WEST STREET
SSE 1415 WEST ST
1/2-1 UNION CITY, NJ 07087
0.543 mi.
2866 ft.

NJ SHWS S115584280
NJ NJEMS N/A

[Click here for full text details](#)
Relative:
Higher

NJ SHWS
Status: Closed

AY190 1402 WEST STREET
SSE 1402 WEST ST
1/2-1 UNION CITY, NJ 07087
0.548 mi.
2891 ft.

NJ SHWS S110022936
NJ Release N/A
NJ NJEMS

[Click here for full text details](#)
Relative:
Higher

NJ SHWS
Status: Closed

NJ Release
Facility Id: 325305

191 806 11TH STREET
South 806 11TH ST
1/2-1 UNION CITY, NJ 07087
0.548 mi.
2892 ft.

NJ SHWS S108398885
NJ VCP N/A
NJ NJEMS

[Click here for full text details](#)
Relative:
Higher

NJ SHWS
Status: Closed

192 2300 BERGENLINE AVENUE
East 2300 BERGENLINE AVE
1/2-1 UNION CITY, NJ
0.552 mi.
2915 ft.

NJ SHWS S109840332
NJ Release N/A

[Click here for full text details](#)
Relative:
Higher

NJ SHWS
Status: Closed

NJ Release
Facility Id: 308549

Map ID
Direction
Distance
Elevation

MAP FINDINGS

Site Database(s) EDR ID Number
EPA ID Number

AZ193 718 12TH STREET REALTY
SSE 718 12TH ST
1/2-1 UNION CITY, NJ 07087
0.555 mi.
2932 ft.

NJ SHWS S113642726
NJ NJEMS N/A

Relative:
Higher

[Click here for full text details](#)

NJ SHWS
Status: Closed

AZ194 715 12TH STREET
SSE 715 12TH ST
1/2-1 UNION CITY, NJ 07081
0.559 mi.
2951 ft.

NJ SHWS S108255036
NJ VCP N/A
NJ NJEMS

Relative:
Higher

[Click here for full text details](#)

NJ SHWS
Status: Closed

195
East 2414 BERGENLINE AVE
1/2-1 UNION CITY, NJ 07087
0.567 mi.
2995 ft.

NJ SHWS S110679982
NJ Release N/A

Relative:
Higher

[Click here for full text details](#)

NJ SHWS
Status: Closed

NJ Release
Facility Id: 367932

BA196 522 15TH STREET
SE 522 15TH ST
1/2-1 UNION CITY, NJ
0.574 mi.
3029 ft.

NJ SHWS S117236283
N/A

Relative:
Higher

[Click here for full text details](#)

NJ SHWS
Status: Closed

BA197 523 15TH STREET
SE 523 15TH ST
1/2-1 UNION CITY, NJ 07087
0.574 mi.
3033 ft.

NJ SHWS S106214425
NJ Release N/A
NJ NJEMS

Relative:
Higher

[Click here for full text details](#)

NJ SHWS
Status: Closed

NJ Release

Map ID
Direction
Distance
Elevation

MAP FINDINGS

Site

Databasé(s)

EDR ID Number
EPA ID Number

523 15TH STREET (Continued)

S106214425

Facility Id: 63624

BB198
ENE
1/2-1
0.574 mi.
3033 ft.

JOSEPHS BROTHERS REALTY
2907 JEANETTE ST
UNION CITY, NJ 07087

FINDS
NJ SHWS
NJ ISRA
NJ NJEMS

1007005366
N/A

[Click here for full text details](#)

Relative:
Higher

NJ SHWS

Status: Closed

NJ ISRA

Case Status: NFA-E (Unrestricted Use)

BB199
ENE
1/2-1
0.574 mi.
3033 ft.

GELENDER EMBROIDERY COMPANY INCORPORATED
2911 JEANETTE ST
UNION CITY, NJ

NJ SHWS

S109309741
N/A

[Click here for full text details](#)

Relative:
Higher

NJ SHWS

Status: Closed

200
West
1/2-1
0.575 mi.
3035 ft.

NATIONAL RETAIL TRANSPORTATION
2820 16TH ST
NORTH BERGEN TWP, NJ 07047

NJ SHWS
NJ HIST HWS

U000361137
N/A

[Click here for full text details](#)

Relative:
Lower

NJ SHWS

Status: Active

201
NNE
1/2-1
0.575 mi.
3038 ft.

3114 TONNELLE AVE
NORTH BERGEN TWP, NJ 07074

NJ SHWS
NJ Release

S107096242
N/A

[Click here for full text details](#)

Relative:
Lower

NJ SHWS

Status: Closed

NJ Release

Facility Id: 149983

Map ID
Direction
Distance
Elevation

MAP FINDINGS

Site Database(s) EDR ID Number
EPA ID Number

202 1012 1016 SUMMIT AVENUE
South 1012 1016 SUMMIT AVE
1/2-1 UNION CITY, NJ 07304
0.577 mi.
3046 ft.

NJ SHWS 1007024398
NJ HIST HWS N/A
NJ NJEMS

[Click here for full text details](#)

Relative:
Higher

NJ SHWS
Status: Closed

203 514 518 26TH STREET
East 514 518 26TH ST
1/2-1 UNION CITY, NJ 07087
0.577 mi.
3049 ft.

FINDS 1010539564
NJ SHWS N/A
NJ NJEMS

[Click here for full text details](#)

Relative:
Higher

NJ SHWS
Status: Closed

204 2813 CENTRAL AVENUE
ENE 2813 CENTRAL AVE
1/2-1 UNION CITY, NJ
0.583 mi.
3079 ft.

NJ SHWS S116566332
N/A

[Click here for full text details](#)

Relative:
Higher

NJ SHWS
Status: Closed

205 913 915 SUMMIT AVENUE
South 913 915 SUMMIT AVE
1/2-1 UNION CITY, NJ 07087
0.595 mi.
3142 ft.

FINDS 1011455519
NJ SHWS N/A
NJ NJEMS

[Click here for full text details](#)

Relative:
Higher

NJ SHWS
Status: Closed

BC206 414 21ST STREET
ESE 414 21ST ST
1/2-1 UNION CITY, NJ
0.595 mi.
3143 ft.

NJ SHWS S111262894
NJ Release N/A

[Click here for full text details](#)

Relative:
Higher

NJ SHWS
Status: Closed

NJ Release
Facility Id: 395323

Map ID
Direction
Distance
Elevation

MAP FINDINGS

Site

Database(s)

EDR ID Number
EPA ID Number

BC207 413 21ST STREET
ESE 413 21ST ST
1/2-1 UNION CITY, NJ
0.596 mi.
3149 ft.

NJ SHWS S113924507
NJ Release N/A

Relative: [Click here for full text details](#)
Higher

NJ SHWS
Status: Closed

NJ Release
Facility Id: 487722

208 1111 CENTRAL AVENUE
SSE 1111 CENTRAL AVE
1/2-1 UNION CITY, NJ
0.599 mi.
3162 ft.

NJ SHWS S113659222
NJ Release N/A

Relative: [Click here for full text details](#)
Higher

NJ SHWS
Status: Closed

NJ Release
Facility Id: 454124

BD209 417 18TH ST
SE UNION CITY, NJ 07086
1/2-1
0.604 mi.
3189 ft.

NJ SHWS S111261030
NJ Release N/A

Relative: [Click here for full text details](#)
Higher

NJ SHWS
Status: Closed

NJ Release
Facility Id: 387216

BE210 2007 NEW YORK AVENUE
ESE 2007 NEW YORK AVE
1/2-1 UNION CITY, NJ 07087
0.605 mi.
3194 ft.

NJ SHWS S111007883
NJ Release N/A
NJ NJEMS

Relative: [Click here for full text details](#)
Higher

NJ SHWS
Status: Closed

NJ Release
Facility Id: 380298

Map ID
Direction
Distance
Elevation

MAP FINDINGS

Site Database(s) EDR ID Number
EPA ID Number

BD211 414 18TH STREET
SE 414 18TH ST
1/2-1 UNION CITY, NJ
0.605 mi.
3196 ft.

NJ SHWS S112172548
NJ Release N/A

Relative:
Higher

[Click here for full text details](#)

NJ SHWS
Status: Closed

NJ Release
Facility Id: 431744

BE212 2014 NEW YORK AVENUE
ESE 2014 NEW YORK AVE
1/2-1 UNION CITY, NJ 07087
0.607 mi.
3203 ft.

NJ SHWS S108254148
NJ VCP N/A
NJ NJEMS

Relative:
Higher

[Click here for full text details](#)

NJ SHWS
Status: Closed

BF213 541 27TH STREET
East 541 27TH ST
1/2-1 UNION CITY, NJ 07087
0.607 mi.
3207 ft.

FINDS 1010539931
NJ SHWS N/A
NJ NJEMS

Relative:
Higher

[Click here for full text details](#)

NJ SHWS
Status: Closed

214 FIRST UNITED METHODIST LEARNING CENTER
ESE 407 23RD ST
1/2-1 UNION CITY, NJ 07087
0.609 mi.
3213 ft.

NJ SHWS S113591823
NJ NJEMS N/A

Relative:
Higher

[Click here for full text details](#)

NJ SHWS
Status: Closed

215 1405 BERGENLINE AVENUE
SSE 1405 BERGENLINE AVE
1/2-1 UNION CITY, NJ 07087
0.611 mi.
3225 ft.

NJ SHWS S110513912
NJ Release N/A
NJ NJEMS

Relative:
Higher

[Click here for full text details](#)

NJ SHWS
Status: Closed

NJ Release

Map ID
Direction
Distance
Elevation

MAP FINDINGS

Site

Database(s)

EDR ID Number
EPA ID Number

1405 BERGENLINE AVENUE (Continued)

S110513912

Facility Id: 340034

BG216
ENE
1/2-1
0.612 mi.
3233 ft.

701 29TH STREET
701 29TH ST
UNION CITY, NJ

NJ HWS RE-EVAL

S108027708
N/A

Relative:
Higher

[Click here for full text details](#)

NJ HWS RE-EVAL

Facility Status: Assigned to Lead Bureau.

BF217
East
1/2-1
0.613 mi.
3234 ft.

529 27TH STREET
529 27TH ST
UNION CITY, NJ

NJ SHWS

S117236295
N/A

Relative:
Higher

[Click here for full text details](#)

NJ SHWS

Status: Closed

BG218
ENE
1/2-1
0.613 mi.
3234 ft.

702 29TH STREET
702 29TH ST
UNION CITY, NJ 07087

NJ SHWS
NJ Release
NJ NJEMS

S110681466
N/A

Relative:
Higher

[Click here for full text details](#)

NJ SHWS

Status: Closed

NJ Release

Facility Id: 373200

BH219
SE
1/2-1
0.613 mi.
3236 ft.

420 17TH STREET
420 17TH ST
UNION CITY, NJ 07087

NJ SHWS
NJ Release
NJ NJEMS

S107093294
N/A

Relative:
Higher

[Click here for full text details](#)

NJ SHWS

Status: Closed

NJ Release

Facility Id: 141116

Map ID
Direction
Distance
Elevation

MAP FINDINGS

Site Database(s) EDR ID Number
EPA ID Number

BH220 419 SEVENTEENTH STREET
SE 419 17TH ST
1/2-1 UNION CITY, NJ 07087
0.615 mi.
3247 ft.

NJ SHWS S107494886
NJ HIST HWS N/A

[Click here for full text details](#)

Relative:
Higher

NJ SHWS
Status: Pending

221 SPANISH AMERICAN AUTO PARTS
SW 707 TONNELLE AVE
1/2-1 JERSEY CITY, NJ 07300
0.616 mi.
3251 ft.

NJ SHWS 1007005647
NJ Release N/A
NJ NJEMS

[Click here for full text details](#)

Relative:
Lower

NJ SHWS
Status: Pending

NJ Release
Facility Id: 17113

BD222 401 18TH STREET
SE 401 18TH ST
1/2-1 UNION CITY, NJ 07087
0.616 mi.
3251 ft.

NJ SHWS S106581498
NJ VCP N/A

[Click here for full text details](#)

Relative:
Higher

NJ SHWS
Status: Closed

BI223 609 12TH STREET
SSE 609 12TH ST
1/2-1 UNION CITY, NJ 07087
0.619 mi.
3268 ft.

NJ SHWS S110512445
NJ NJEMS N/A

[Click here for full text details](#)

Relative:
Higher

NJ SHWS
Status: Closed

BF224 514 27TH STREET
East 514 27TH ST
1/2-1 UNION CITY, NJ 07087
0.620 mi.
3271 ft.

NJ SHWS S111007019
NJ Release N/A
NJ NJEMS

[Click here for full text details](#)

Relative:
Higher

NJ SHWS
Status: Closed

NJ Release

Map ID
Direction
Distance
Elevation

MAP FINDINGS

Site

Database(s)

EDR ID Number
EPA ID Number

514 27TH STREET (Continued)

S111007019

Facility Id: 376751

BI225
SSE
1/2-1
0.621 mi.
3278 ft.

614 12TH STREET
614 12TH ST
UNION CITY, NJ 07087

NJ SHWS
NJ VCP
NJ NJEMS

S108064193
N/A

Relative:
Higher

[Click here for full text details](#)

NJ SHWS

Status: Closed

226
South
1/2-1
0.626 mi.
3303 ft.

VENATOR GROUP INC
821 823 SUMMIT AVE
UNION CITY, NJ 07087

FINDS
NJ SHWS

1010528665
N/A

Relative:
Higher

[Click here for full text details](#)

NJ SHWS

Status: Closed

BJ227
SSE
1/2-1
0.628 mi.
3317 ft.

1218 MORRIS STREET
1218 MORRIS ST
UNION CITY, NJ 07087

NJ SHWS
NJ VCP
NJ NJEMS

S108061700
N/A

Relative:
Higher

[Click here for full text details](#)

NJ SHWS

Status: Closed

228
SSE
1/2-1
0.639 mi.
3372 ft.

1305 BERGENLINE AVENUE
1305 BERGENLINE AVE
UNION CITY, NJ 07087

NJ SHWS
NJ Release
NJ NJEMS

S110513808
N/A

Relative:
Higher

[Click here for full text details](#)

NJ SHWS

Status: Closed

NJ Release

Facility Id: 341001

Map ID
Direction
Distance
Elevation

MAP FINDINGS

Site

Database(s)

EDR ID Number
EPA ID Number

BK229 TALARICO WAREHOUSE
WSW 2500 SECAUCUS RD
1/2-1 NORTH BERGEN TWP, NJ 07047
0.640 mi.
3380 ft.

Relative:
Lower

[Click here for full text details](#)

FINDS 1007026548
NJ SHWS N/A
NJ HIST HWS
NJ ENG CONTROLS
NJ ISRA
NJ NJEMS

NJ SHWS
Status: Active

NJ ISRA
Case Status: Assigned to Program
Case Status: NFA-E (Restricted Use)

BK230 NY SUSQUEHANNA & WESTERN RAILWAY CORP
WSW 2480 SECAUCUS RD
1/2-1 NORTH BERGEN TWP, NJ 07047
0.640 mi.
3381 ft.

Relative:
Lower

[Click here for full text details](#)

NJ SHWS S107078505
NJ Release N/A
NJ ENG CONTROLS
NJ INST CONTROL

NJ SHWS
Status: Closed

NJ Release
Facility Id: 80315

NJ INST CONTROL
Facility Id: 186639

BJ231 1205 MORRIS STREET
SSE 1205 MORRIS ST
1/2-1 UNION CITY, NJ
0.641 mi.
3384 ft.

Relative:
Higher

[Click here for full text details](#)

NJ SHWS S116566403
N/A

NJ SHWS
Status: Closed

232 1613 NEW YORK AVENUE
SE 1613 NEW YORK AVE
1/2-1 UNION CITY, NJ
0.641 mi.
3387 ft.

Relative:
Higher

[Click here for full text details](#)

NJ SHWS S112170567
NJ Release N/A

NJ SHWS
Status: Closed

NJ Release
Facility Id: 423754

Map ID
Direction
Distance
Elevation

MAP FINDINGS

Site

Database(s)

EDR ID Number
EPA ID Number

BK233 FDP ENTERPRISES
WSW 2525 SECAUCUS RD
1/2-1 JERSEY CITY, NJ 07302
0.642 mi.
3391 ft.

NJ SHWS 1008946356
NJ HIST HWS N/A
NJ NJEMS

Relative:
Lower

[Click here for full text details](#)

NJ SHWS
Status: Active

234 NEW HILLTOP CORP
NE 3100 KENNEDY BLVD
1/2-1 UNION CITY, NJ
0.643 mi.
3395 ft.

NJ SHWS S116228992
N/A

Relative:
Higher

[Click here for full text details](#)

NJ SHWS
Status: Active

235 FLECHA TAXI & LIMO SERVICE
ENE 703 30TH ST
1/2-1 UNION CITY, NJ 07087
0.646 mi.
3411 ft.

NJ SHWS U003154018
NJ HIST HWS N/A
NJ LUST
NJ UST
NJ BROWNFIELDS

Relative:
Higher

[Click here for full text details](#)

NJ SHWS
Status: Active

NJ LUST
Case Id: 8393

NJ UST
Tank Status: Removed
Facility Id: 008393

236 1319 7TH STREET
SSW 1319 7TH ST
1/2-1 NORTH BERGEN TWP, NJ 07047
0.650 mi.
3434 ft.

FINDS 1010529086
NJ SHWS N/A
NJ NJEMS

Relative:
Higher

[Click here for full text details](#)

NJ SHWS
Status: Closed

Map ID
Direction
Distance
Elevation

MAP FINDINGS

Site

Database(s)

EDR ID Number
EPA ID Number

237 1100 WEST STREET
SSE 1100 WEST ST
1/2-1 UNION CITY, NJ 07087
0.658 mi.
3476 ft.

NJ SHWS S109838434
NJ NJEMS N/A

Relative:
Higher

[Click here for full text details](#)

NJ SHWS
Status: Closed

238 AP GAS
South 815 8TH ST
1/2-1 UNION CITY, NJ 07087
0.659 mi.
3480 ft.

NJ SHWS U000366555
NJ LUST N/A
NJ UST

Relative:
Higher

[Click here for full text details](#)

NJ SHWS
Status: Active

NJ LUST
Case Id: 1280

NJ UST
Tank Status: In-use
Tank Status: Removed
Tank Status: Abandoned in Place
Facility Id: 001280

239 1213 BERGENLINE AVENUE
SSE 1213 BERGENLINE AVE
1/2-1 UNION CITY, NJ 07087
0.660 mi.
3483 ft.

NJ SHWS S107093558
NJ Release N/A
NJ NJEMS

Relative:
Higher

[Click here for full text details](#)

NJ SHWS
Status: Closed

NJ Release
Facility Id: 141873

240 UNION CITY BD OF ED COLUMBUS SCHOOL #3
SE 1500 NEW YORK AVE
1/2-1 UNION CITY, NJ
0.663 mi.
3502 ft.

NJ SHWS S104363535
NJ Release N/A

Relative:
Higher

[Click here for full text details](#)

NJ SHWS
Status: Closed

NJ Release

Map ID
Direction
Distance
Elevation

MAP FINDINGS

Site

Database(s)

EDR ID Number
EPA ID Number

UNION CITY BD OF ED COLUMBUS SCHOOL #3 (Continued)

S104363535

Facility Id: 47376

241
SW
1/2-1
0.666 mi.
3517 ft.

ZOLLI AAMCO TRANSMISSION SERVICE CTR (FORMER)
502 TONNELLE AVE
NORTH BERGEN TWP, NJ 07047

NJ SHWS U003653761
NJ LUST N/A
NJ UST
NJ SPILLS

[Click here for full text details](#)

Relative:
Lower

NJ SHWS
Status: Active

NJ LUST
Case Id: 33677

NJ UST
Tank Status: Removed
Facility Id: 033677

NJ SPILLS
Facility Id: 51224

242
East
1/2-1
0.671 mi.
3541 ft.

2604 NEW YORK AVE
UNION CITY, NJ 07086

NJ SHWS S112404066
NJ Release N/A

[Click here for full text details](#)

Relative:
Higher

NJ SHWS
Status: Closed

NJ Release
Facility Id: 462064
Facility Id: 448711

243
North
1/2-1
0.672 mi.
3550 ft.

MEADOWLANDS GARAGE
2600 PENHORN AVE
NORTH BERGEN TWP, NJ 07047

NJ SHWS U000776224
NJ LUST N/A
NJ UST

[Click here for full text details](#)

Relative:
Lower

NJ SHWS
Status: Active

NJ LUST
Case Id: 23454

NJ UST

Map ID
Direction
Distance
Elevation

MAP FINDINGS

Site

Database(s)

EDR ID Number
EPA ID Number

MEADOWLANDS GARAGE (Continued)

U000776224

Tank Status: Removed
Tank Status: In-use
Facility Id: 014328
Facility Id: 023454

244
SE
1/2-1
0.673 mi.
3555 ft.

JOES SERVICE STATION - TARULLI
413 14TH ST
UNION CITY, NJ

NJ SHWS S113883734
NJ LUST N/A

Relative:
Higher

[Click here for full text details](#)

NJ SHWS
Status: Active

NJ LUST
Case Id: 20103

245
South
1/2-1
0.674 mi.
3560 ft.

902 CENTRAL AVENUE
902 CENTRAL AVE
UNION CITY, NJ 07087

NJ SHWS S110681485
NJ Release N/A
NJ NJEMS

Relative:
Higher

[Click here for full text details](#)

NJ SHWS
Status: Closed

NJ Release
Facility Id: 373307
Facility Id: 407972

BL246
ESE
1/2-1
0.675 mi.
3566 ft.

320 22ND STREET
320 22ND ST
UNION CITY, NJ 07087

NJ SHWS S108398557
NJ VCP N/A
NJ NJEMS

Relative:
Higher

[Click here for full text details](#)

NJ SHWS
Status: Closed

247
East
1/2-1
0.683 mi.
3605 ft.

NJ TRANSIT AUTH RAIL OPERATIONS MOWS MAINTENANCE FACILITY
2701 NEW YORK AVE
UNION CITY, NJ 07040

NJ SHWS S104430816
NJ SPILLS N/A
NJ INST CONTROL
NJ NJEMS

Relative:
Higher

[Click here for full text details](#)

NJ SHWS
Status: Active

NJ SPILLS

Map ID
Direction
Distance
Elevation

MAP FINDINGS

	Site	Database(s)	EDR ID Number EPA ID Number
	NJ TRANSIT AUTH RAIL OPERATIONS MOWS MAINTENANCE FACILITY (Continued)		S104430816
	Facility Id: 1168 Facility Id: 1169 Facility Id: 19262		
	NJ INST CONTROL Facility Id: 6938		
BL248 ESE 1/2-1 0.683 mi. 3607 ft. Relative: Higher	310 22ND ST 310 22ND ST UNION CITY, NJ 07087 Click here for full text details NJ SHWS Status: Pending	NJ SHWS NJ HIST HWS NJ BROWNFIELDS	S105009594 N/A
249 South 1/2-1 0.684 mi. 3612 ft. Relative: Higher	TEAMSTERS LOCAL UNION #560 707 SUMMIT AVE UNION CITY, NJ 07087 Click here for full text details NJ SHWS Status: Closed NJ SPILLS Facility Id: 23680	NJ SHWS NJ SPILLS NJ VCP	S105325170 N/A
250 ESE 1/2-1 0.686 mi. 3623 ft. Relative: Higher	2007 PALISADE AVENUE 2007 PALISADE AVE UNION CITY, NJ 07087 Click here for full text details NJ SHWS Status: Closed NJ Release Facility Id: 49848	NJ SHWS NJ Release NJ NJEMS	S106212294 N/A

Map ID
Direction
Distance
Elevation

MAP FINDINGS

Site

Database(s)

EDR ID Number
EPA ID Number

251 608 10TH STREET
SSE 608 10TH ST
1/2-1 UNION CITY, NJ 07087
0.687 mi.
3629 ft.

NJ SHWS S109837808
NJ NJEMS N/A

Relative:
Higher

[Click here for full text details](#)

NJ SHWS
Status: Closed

252 313 23RD STREET
ESE 313 23RD ST
1/2-1 UNION CITY, NJ 07087
0.690 mi.
3641 ft.

NJ SHWS S108398540
NJ VCP N/A
NJ NJEMS

Relative:
Higher

[Click here for full text details](#)

NJ SHWS
Status: Closed

253 COMMUNITY SERVICE STATION
NNE 3422 TONNELLE AVE
1/2-1 NORTH BERGEN TOWNSHIP, NJ 07047
0.690 mi.
3642 ft.

NJ SHWS U000355095
NJ HIST HWS N/A
NJ BROWNFIELDS

Relative:
Lower

[Click here for full text details](#)

NJ SHWS
Status: Active

BM254 1811 PALISADE AVENUE
ESE 1811 PALISADE AVE
1/2-1 UNION CITY, NJ 07087
0.692 mi.
3654 ft.

NJ SHWS S108258447
NJ Release N/A
NJ NJEMS

Relative:
Higher

[Click here for full text details](#)

NJ SHWS
Status: Closed

NJ Release
Facility Id: 191688

BM255 1900 PALISADE AVENUE
ESE 1900 PALISADE AVE
1/2-1 UNION CITY, NJ
0.694 mi.
3662 ft.

NJ SHWS S117235753
N/A

Relative:
Higher

[Click here for full text details](#)

NJ SHWS
Status: Closed

Map ID
Direction
Distance
Elevation

MAP FINDINGS

Site Database(s) EDR ID Number
EPA ID Number

256 2909 BERGENELINE AVENUE
ENE 2909 BERGENLINE AVE
1/2-1 UNION CITY, NJ
0.694 mi.
3664 ft.

Relative:
Higher

[Click here for full text details](#)

NJ SHWS
Status: Closed

NJ Release
Facility Id: 266720

NJ SHWS S109217973
NJ Release N/A

BN257 315 17TH STREET
SE 315 17TH ST
1/2-1 UNION CITY, NJ 07087
0.695 mi.
3667 ft.

Relative:
Higher

[Click here for full text details](#)

NJ SHWS
Status: Closed

NJ SHWS S111832991
NJ NJEMS N/A

258 3106 CENTRAL AVENUE
ENE 3106 CENTRAL AVE
1/2-1 UNION CITY, NJ 07087
0.695 mi.
3668 ft.

Relative:
Higher

[Click here for full text details](#)

NJ SHWS
Status: Active

NJ SHWS 1008972553
NJ HIST HWS N/A
NJ NJEMS

BN259 313 17TH STREET
SE 313 17TH ST
1/2-1 UNION CITY, NJ 07087
0.696 mi.
3675 ft.

Relative:
Higher

[Click here for full text details](#)

NJ SHWS
Status: Closed

NJ SHWS 1008900654
NJ HIST HWS N/A
NJ VCP
NJ NJEMS

BN260 310 17TH STREET
SE 310 17TH ST
1/2-1 UNION CITY, NJ 07087
0.697 mi.
3681 ft.

Relative:
Higher

[Click here for full text details](#)

NJ SHWS
Status: Closed

NJ Release

NJ SHWS S109573022
NJ Release N/A
NJ NJEMS

Map ID
Direction
Distance
Elevation

MAP FINDINGS

Site	Database(s)	EDR ID Number EPA ID Number
------	-------------	--------------------------------

310 17TH STREET (Continued)

S109573022

Facility Id: 296143

BO261 300 24TH STREET AKA 2401 PALISADE AVENUE
East 2401 PALISADE AVE
1/2-1 JERSEY CITY, NJ
0.708 mi.
3738 ft.

NJ SHWS S107093293
NJ Release N/A

Relative:
Higher

[Click here for full text details](#)

NJ SHWS

Status: Closed

NJ Release

Facility Id: 141115

262 525 30TH STREET
ENE 525 30TH ST
1/2-1 UNION CITY, NJ
0.709 mi.
3743 ft.

NJ SHWS S109310074
N/A

Relative:
Higher

[Click here for full text details](#)

NJ SHWS

Status: Closed

BP263 UNION CITY FIRE HEADQUARTERS
SE 1600 16TH ST
1/2-1 UNION CITY, NJ 07087
0.710 mi.
3748 ft.

RCRA NonGen / NLR 1000543869
NJ SHWS NJD986624336
NJ LUST
NJ UST

Relative:
Higher

[Click here for full text details](#)

RCRA NonGen / NLR

EPA Id: NJD986624336

NJ SHWS

Status: Active

NJ LUST

Case Id: 22226

NJ UST

Tank Status: Removed

Facility Id: 022226

Map ID
Direction
Distance
Elevation

MAP FINDINGS

Site

Database(s)

EDR ID Number
EPA ID Number

264
SSW
1/2-1
0.712 mi.
3759 ft.

517 GRAND AVENUE
517 GRAND AVE
NORTH BERGEN, NJ 07307

NJ SHWS
NJ HIST HWS
NJ Release
NJ SPILLS
NJ VCP
NJ NJEMS

S105207737
N/A

Relative:
Higher

[Click here for full text details](#)

NJ SHWS
Status: Closed

NJ Release
Facility Id: 112778
Facility Id: 100541

NJ SPILLS
Facility Id: 86833

265
ENE
1/2-1
0.712 mi.
3761 ft.

WILHELM INDUSTRIES INC
711 SIP ST
UNION CITY, NJ 07087

NJ SHWS
NJ NJEMS

S113577469
N/A

Relative:
Higher

[Click here for full text details](#)

NJ SHWS
Status: Closed

266
East
1/2-1
0.713 mi.
3767 ft.

315 25TH ST.
UNION CITY, NJ 07086

NJ SHWS
NJ Release

S112172810
N/A

Relative:
Higher

[Click here for full text details](#)

NJ SHWS
Status: Active

NJ Release
Facility Id: 432758

BO267
East
1/2-1
0.714 mi.
3772 ft.

2406 PALISADE AVENUE
2406 PALISADE AVE
WEEHAWKEN TWP, NJ 07087

NJ SHWS
NJ NJEMS

S109308211
N/A

Relative:
Higher

[Click here for full text details](#)

NJ SHWS
Status: Closed

Map ID
Direction
Distance
Elevation

MAP FINDINGS

Site Database(s) EDR ID Number
EPA ID Number

BP268
SE
1/2-1
0.717 mi.
3786 ft.

RESIDENCE
307 16TH ST
UNION CITY, NJ

NJ SHWS
NJ SPILLS

S104960287
N/A

Relative:
Higher

[Click here for full text details](#)

NJ SHWS
Status: Closed

NJ SPILLS
Facility Id: 72943

BQ269
SSE
1/2-1
0.728 mi.
3842 ft.

METRO INTERNATIONAL DISTRIBUTORS INC
1215 NEW YORK AVE
UNION CITY, NJ 07087

FINDS
NJ SHWS
NJ ISRA
NJ NJEMS

1010525723
N/A

Relative:
Higher

[Click here for full text details](#)

NJ SHWS
Status: Closed

NJ ISRA
Case Status: NFA (No Further Action) HISTORIC

BQ270
SSE
1/2-1
0.730 mi.
3853 ft.

CASA MANITO INC
1208 NEW YORK AVE
UNION CITY, NJ 07087

NJ SHWS
NJ HIST LUST
NJ Release
NJ NJEMS

S104588001
N/A

Relative:
Higher

[Click here for full text details](#)

NJ SHWS
Status: Closed

NJ HIST LUST
Facility Status: Site Issued Letter of No Further Action for Area(s) Of Concern
Case Id: 89-04-11-1533

NJ Release
Facility Id: 3362

271
East
1/2-1
0.731 mi.
3860 ft.

313 26TH STREET
313 26TH ST
UNION CITY, NJ 07087

NJ SHWS
NJ NJEMS

S115584110
N/A

Relative:
Higher

[Click here for full text details](#)

NJ SHWS
Status: Closed

Map ID
Direction
Distance
Elevation

MAP FINDINGS

Site Database(s) EDR ID Number
EPA ID Number

BP272 1508 PALISADE AVENUE
SE 1508 PALISADE AVE
1/2-1 UNION CITY, NJ 07087
0.731 mi.
3862 ft.

FINDS 1011453963
NJ SHWS N/A
NJ NJEMS

Relative: [Click here for full text details](#)
Higher

NJ SHWS
Status: Closed

BR273 522 10TH STREET
SSE 522 10TH ST
1/2-1 UNION CITY, NJ
0.733 mi.
3870 ft.

NJ SHWS S116228257
N/A

Relative: [Click here for full text details](#)
Higher

NJ SHWS
Status: Closed

274 GULF SERVICE STATION (FORMER)
SE 1600 PALISADE AVE
1/2-1 UNION CITY, NJ
0.734 mi.
3874 ft.

NJ SHWS S104390288
NJ HIST LUST N/A

Relative: [Click here for full text details](#)
Higher

NJ SHWS
Status: Active

NJ HIST LUST
Facility Status: Administrative Deficiencies Exist
Case Id: 92-12-01-1535

275
SSE 417 12TH ST
1/2-1 UNION CITY, NJ 07087
0.735 mi.
3880 ft.

NJ SHWS S109407314
NJ Release N/A

Relative: [Click here for full text details](#)
Higher

NJ SHWS
Status: Active

NJ Release
Facility Id: 296141

Map ID
Direction
Distance
Elevation

MAP FINDINGS

Site Database(s) EDR ID Number
EPA ID Number

276 MCKAYS SLF
West PENHORN AVE
1/2-1 SECAUCUS TOWN, NJ 07094
0.735 mi.
3882 ft.

NJ SHWS S105005885
NJ HIST HWS N/A
NJ ENG CONTROLS
NJ INST CONTROL

[Click here for full text details](#)
Relative:
Lower

NJ SHWS
Status: Active

NJ INST CONTROL
Facility Id: 66263

BR277 MEDIA RE CO LLC
SSE 1015 BERGENLINE AVE
1/2-1 UNION CITY, NJ
0.741 mi.
3911 ft.

NJ SHWS S116228405
N/A

[Click here for full text details](#)
Relative:
Higher

NJ SHWS
Status: Closed

278 714 7TH STREET
South 714 7TH ST
1/2-1 UNION CITY, NJ 07620
0.743 mi.
3923 ft.

NJ SHWS S106466336
NJ Release N/A
NJ VCP
NJ NJEMS

[Click here for full text details](#)
Relative:
Higher

NJ SHWS
Status: Closed

NJ Release
Facility Id: 102123

BS279 316 14TH STREET
SE 316 14TH ST
1/2-1 UNION CITY, NJ
0.743 mi.
3925 ft.

NJ SHWS S117387634
N/A

[Click here for full text details](#)
Relative:
Higher

NJ SHWS
Status: Closed

Map ID
Direction
Distance
Elevation

MAP FINDINGS

Site

Database(s)

EDR ID Number
EPA ID Number

280
South
1/2-1
0.744 mi.
3928 ft.

819 6TH STREET
UNION CITY, NJ 07087

NJ SHWS
NJ Release

S110682224
N/A

Relative:
Higher

[Click here for full text details](#)

NJ SHWS
Status: Closed

NJ Release
Facility Id: 375805

281
SE
1/2-1
0.745 mi.
3931 ft.

1414 PALISADE AVENUE
1414 PALISADE AVE
UNION CITY, NJ

NJ SHWS

S117387714
N/A

Relative:
Higher

[Click here for full text details](#)

NJ SHWS
Status: Closed

BS282
SE
1/2-1
0.748 mi.
3952 ft.

311 14TH STREET
311 14TH ST
UNION CITY, NJ 07087

NJ SHWS
NJ Release
NJ VCP
NJ NJEMS

S108264017
N/A

Relative:
Higher

[Click here for full text details](#)

NJ SHWS
Status: Closed

NJ Release
Facility Id: 207425

283
NE
1/2-1
0.749 mi.
3956 ft.

KENNEDY CENTER
3196 KENNEDY BLVD
UNION CITY, NJ 07087

NJ SHWS
NJ HIST LUST
NJ UST
NJ Release
NJ NJEMS

U003195194
N/A

Relative:
Higher

[Click here for full text details](#)

NJ SHWS
Status: Closed

NJ HIST LUST
Facility Status: Site Issued Letter of No Further Action for Area(s) Of Concern
Case Id: 97-10-07-0913-33

NJ UST
Tank Status: Removed
Facility Id: 032087

Map ID
Direction
Distance
Elevation

MAP FINDINGS

Site

Database(s)

EDR ID Number
EPA ID Number

KENNEDY CENTER (Continued)

U003195194

NJ Release

Facility Id: 15355

284
ENE
1/2-1
0.750 mi.
3961 ft.

NORTH JERSEY EXTERMINATING CO INC
729 32ND ST
UNION CITY, NJ 07087

NJ SHWS S113657467
NJ NJEMS N/A

[Click here for full text details](#)

Relative:
Higher

NJ SHWS

Status: Closed

285
South
1/2-1
0.753 mi.
3974 ft.

608 8TH STREET
608 8TH ST
UNION CITY, NJ 07087

NJ SHWS S108064177
NJ VCP N/A
NJ NJEMS

[Click here for full text details](#)

Relative:
Higher

NJ SHWS

Status: Closed

286
South
1/2-1
0.758 mi.
4000 ft.

KFC RESTAURANT #11-4795 X730-565
600 PATERSON PLANK RD
UNION CITY, NJ 08053

NJ SHWS 1007050047
NJ SPILLS N/A
NJ VCP

[Click here for full text details](#)

Relative:
Higher

NJ SHWS

Status: Closed

NJ SPILLS

Facility Id: 48717

287
ENE
1/2-1
0.759 mi.
4009 ft.

BRAZZALES AMOCO
542 32ND ST
UNION CITY, NJ

NJ SHWS S105487272
NJ HIST LUST N/A

[Click here for full text details](#)

Relative:
Higher

NJ SHWS

Status: Closed

NJ HIST LUST

Facility Status: Site Issued Letter of No Further Action for Area(s) Of Concern

Map ID
Direction
Distance
Elevation

MAP FINDINGS

Site

Database(s)

EDR ID Number
EPA ID Number

288 2701 PALISADE AVENUE
East 2701 PALISADE AVE
1/2-1 UNION CITY, NJ 07087
0.761 mi.
4017 ft.

Relative:
Higher

[Click here for full text details](#)

NJ SHWS
Status: Closed

NJ Release
Facility Id: 141849

NJ SHWS
NJ Release
NJ VCP
NJ NJEMS

S106919192
N/A

289 1110 5TH STREET
SSW 1110 5TH ST
1/2-1 NORTH BERGEN TWP, NJ
0.766 mi.
4043 ft.

Relative:
Higher

[Click here for full text details](#)

NJ SHWS
Status: Closed

NJ Release
Facility Id: 328378

NJ SHWS
NJ Release

S110081850
N/A

290 219 DODD ST
East 219 DODD ST
1/2-1 WEEHAWKEN TWP, NJ 07086
0.767 mi.
4052 ft.

Relative:
Higher

[Click here for full text details](#)

NJ SHWS
Status: Closed

NJ Release
Facility Id: 149624

NJ SHWS
NJ Release
NJ NJEMS

S107096155
N/A

291 318 28TH STREET
East 318 28TH ST
1/2-1 UNION CITY, NJ 07087
0.768 mi.
4057 ft.

Relative:
Higher

[Click here for full text details](#)

NJ SHWS
Status: Closed

NJ SPILLS
Facility Id: 19196

NJ SHWS
NJ SPILLS
NJ NJEMS

S105323246
N/A

Map ID
Direction
Distance
Elevation

MAP FINDINGS

	Site	Database(s)	EDR ID Number EPA ID Number
292 NE 1/2-1 0.769 mi. 4059 ft. Relative: Higher	GETTY 56894 3200 KENNEDY BLVD UNION CITY, NJ Click here for full text details NJ SHWS Status: Closed	NJ SHWS	S109306751 N/A
293 ENE 1/2-1 0.773 mi. 4079 ft. Relative: Higher	TRUST CO OF NJ 3201 BERGENLINE AVE UNION CITY, NJ Click here for full text details NJ SHWS Status: Closed NJ SPILLS Facility Id: 80166	NJ SHWS NJ SPILLS	S105072429 N/A
BT294 ESE 1/2-1 0.774 mi. 4086 ft. Relative: Higher	223 OAK STREET 223 OAK ST WEEHAWKEN TWP, NJ 07086 Click here for full text details NJ SHWS Status: Closed NJ Release Facility Id: 310732	NJ SHWS NJ Release NJ NJEMS	S109839605 N/A
295 SSE 1/2-1 0.774 mi. 4089 ft. Relative: Higher	1014 NEW YORK AVENUE 1014 NEW YORK AVE UNION CITY, NJ 07087 Click here for full text details NJ SHWS Status: Closed	FINDS NJ SHWS NJ NJEMS	1008950029 N/A

Map ID
Direction
Distance
Elevation

MAP FINDINGS

Site

Database(s)

EDR ID Number
EPA ID Number

296
South
1/2-1
0.777 mi.
4105 ft.

THREEWAY INC
502 KENNEDY BLVD
UNION CITY, NJ 07087

NJ SHWS U000371074
NJ UST N/A
NJ NJEMS

Relative:
Higher

[Click here for full text details](#)

NJ SHWS
Status: Active

NJ UST
Tank Status: Removed
Facility Id: 020097

297
SSE
1/2-1
0.780 mi.
4116 ft.

330 12TH STREET
330 12TH ST
UNION CITY, NJ

NJ SHWS S117235865
N/A

Relative:
Higher

[Click here for full text details](#)

NJ SHWS
Status: Closed

BT298
ESE
1/2-1
0.783 mi.
4134 ft.

215 OAK STREET
215 OAK ST
WEEHAWKEN TWP, NJ

NJ SHWS S109216294
NJ Release N/A

Relative:
Higher

[Click here for full text details](#)

NJ SHWS
Status: Closed

NJ Release
Facility Id: 265854

299
SE
1/2-1
0.788 mi.
4161 ft.

1506 1510 MANHATTAN AVENUE
1506 1510 MANHATTAN AVE
UNION CITY, NJ 07087

FINDS 1011845943
NJ SHWS N/A
NJ VCP
NJ NJEMS

Relative:
Higher

[Click here for full text details](#)

NJ SHWS
Status: Active

Map ID
Direction
Distance
Elevation

MAP FINDINGS

Site

Database(s)

EDR ID Number
EPA ID Number

BU300 519 8TH STREET
SSE 519 8TH ST
1/2-1 UNION CITY, NJ 07087
0.795 mi.
4199 ft.

Relative:
Higher

[Click here for full text details](#)

NJ SHWS
Status: Closed

NJ Release
Facility Id: 169937

NJ SHWS S107570977
NJ Release N/A
NJ NJEMS

301 223 DODD STREET
East 223 DODD ST
1/2-1 WEEHAWKEN TWP, NJ
0.796 mi.
4203 ft.

Relative:
Higher

[Click here for full text details](#)

NJ SHWS
Status: Active

NJ SHWS S110747696
N/A

302 178 NELSON AVENUE
SSW 178 NELSON AVE
1/2-1 JERSEY CITY, NJ
0.798 mi.
4213 ft.

Relative:
Higher

[Click here for full text details](#)

NJ SHWS
Status: Closed

NJ Release
Facility Id: 333370

NJ SHWS S110311657
NJ Release N/A

BV303 UNION CITY BD OF ED HUDSON ELEMENTARY SCHOOL
ESE 167 19TH ST
1/2-1 UNION CITY, NJ 08087
0.799 mi.
4219 ft.

Relative:
Higher

[Click here for full text details](#)

NJ SHWS
Status: Active

NJ SHWS S113642790
NJ NJEMS N/A

Map ID
Direction
Distance
Elevation

MAP FINDINGS

	Site	Database(s)	EDR ID Number EPA ID Number
304 ENE 1/2-1 0.799 mi. 4219 ft. Relative: Higher	JOHNSON & JOHNSON RT 1 & ARRON RD NORTH BRUNSWICK, NJ Click here for full text details NJ SHWS Status: Closed NJ SPILLS Facility Id: 6351 NJ Release Facility Id: 31743	NJ SHWS NJ SPILLS NJ Release	S102191079 N/A
305 NNE 1/2-1 0.800 mi. 4226 ft. Relative: Lower	NAVEL BASE 3701 DELL AVE NORTH BERGEN TWP, NJ 07047 Click here for full text details NJ SHWS Status: Closed NJ UST Tank Status: Removed Facility Id: 031852	NJ SHWS NJ UST	U003194994 N/A
BW306 NNE 1/2-1 0.802 mi. 4235 ft. Relative: Lower	OMAR GAS STATION NORTH BERGEN 3411 TUNNELLE AVE NORTH BERGEN TOWNSHIP, NJ Click here for full text details NJ HWS RE-EVAL Facility Status: Assigned to RPIU. Under Investigation.	NJ HWS RE-EVAL	S108028501 N/A
BU307 SSE 1/2-1 0.802 mi. 4237 ft. Relative: Higher	500 8TH STREET APARTMENT COMPLEX 500 8TH ST UNION CITY, NJ 07087 Click here for full text details NJ SHWS Status: Closed NJ Release Facility Id: 71696 NJ SPILLS	NJ SHWS NJ Release NJ SPILLS NJ VCP NJ BROWNFIELDS	S104442022 N/A

Map ID
Direction
Distance
Elevation

MAP FINDINGS

Site

Database(s)

EDR ID Number
EPA ID Number

500 8TH STREET APARTMENT COMPLEX (Continued)

S104442022

Facility Id: 19686

BX308
NNE
1/2-1
0.806 mi.
4255 ft.

Relative:
Lower

PUTNAM FUELS INCORPORATED
3445 PATERSON PLANK RD
NORTH BERGEN TWP, NJ 07047

[Click here for full text details](#)

NJ SHWS 1000543219
NJ HIST HWS N/A
NJ HIST LUST
NJ UST
NJ Release
NJ SPILLS
NJ BROWNFIELDS
NJ NPDES

NJ SHWS
Status: Active

NJ HIST LUST
Facility Status: Assigned to a Program
Case Id: 93-10-06-1715

NJ UST
Tank Status: Removed
Facility Id: 014473

NJ Release
Facility Id: 417
Facility Id: 17015

NJ SPILLS
Facility Id: 11395
Facility Id: 10577

NJ NPDES
NJPDES Permit Number: NJ0121363

BX309
NNE
1/2-1
0.806 mi.
4258 ft.

Relative:
Lower

BURLINGTON INDUSTRIES
3440 PATERSON PLANK RD
NORTH BERGEN TWP, NJ

[Click here for full text details](#)

NJ SHWS S109302765
N/A

NJ SHWS
Status: Closed

Map ID
Direction
Distance
Elevation

MAP FINDINGS

Site

Database(s)

EDR ID Number
EPA ID Number

310 417 33RD STREET
ENE 417 33RD ST
1/2-1 UNION CITY, NJ 07087
0.807 mi.
4262 ft.

Relative:
Higher

[Click here for full text details](#)

NJ SHWS

Status: Closed

NJ Release

Facility Id: 377350

Facility Id: 336910

NJ SHWS
NJ Release
NJ NJEMS

S110312687
N/A

311 645 LIBERTY AVENUE
SSW 645 LIBERTY AVE
1/2-1 JERSEY CITY, NJ 07307
0.809 mi.
4272 ft.

Relative:
Lower

[Click here for full text details](#)

NJ SHWS

Status: Pending

NJ SHWS
NJ HIST HWS
NJ NJEMS

1008975908
N/A

312 531 34TH STREET
ENE 531 34TH ST
1/2-1 UNION CITY, NJ 07087
0.810 mi.
4278 ft.

Relative:
Higher

[Click here for full text details](#)

NJ SHWS

Status: Closed

NJ SHWS
NJ HIST HWS
NJ VCP
NJ BROWNFIELDS

1007030809
N/A

BV313 ARTISTIC IDENTIFICATION SYSTEMS INC
ESE 156 19TH STREET
1/2-1 UNION CITY, NJ 07087
0.813 mi.
4293 ft.

Relative:
Higher

[Click here for full text details](#)

NJ SHWS

Status: Closed

NJ ISRA

Case Status: NFA (No Further Action) HISTORIC

NJ SHWS
NJ ISRA

S109309983
N/A

Map ID
Direction
Distance
Elevation

MAP FINDINGS

Site

Database(s)

EDR ID Number
EPA ID Number

BY314 639 36TH STREET
NE 639 36TH ST
1/2-1 UNION, NJ 07094
0.815 mi.
4302 ft.

Relative:
Higher

[Click here for full text details](#)

NJ SHWS
Status: Closed

NJ Release
Facility Id: 21987

NJ SHWS S106208325
NJ Release N/A
NJ VCP
NJ NJEMS

315 FULLER CHRYSLER JEEP INC
NE 3508 KENNEDY BLVD
1/2-1 UNION CITY, NJ 07087
0.821 mi.
4334 ft.

Relative:
Higher

[Click here for full text details](#)

NJ SHWS
Status: Active

FINDS 1007018769
NJ SHWS N/A
NJ HIST HWS
NJ BROWNFIELDS
NJ NJEMS

BY316 622 36TH STREET
NE 622 36TH ST
1/2-1 UNION CITY, NJ 07087
0.823 mi.
4347 ft.

Relative:
Higher

[Click here for full text details](#)

NJ SHWS
Status: Closed

NJ Release
Facility Id: 237780

NJ SHWS S108773821
NJ Release N/A
NJ VCP
NJ NJEMS

317 1111 PALISADES AVENUE
SSE 1111 PALISADE AVE
1/2-1 UNION CITY, NJ 07087
0.823 mi.
4348 ft.

Relative:
Higher

[Click here for full text details](#)

NJ SHWS
Status: Closed

NJ Release
Facility Id: 211612

NJ SHWS S108265379
NJ Release N/A
NJ VCP

Map ID
Direction
Distance
Elevation

MAP FINDINGS

Site

Database(s)

EDR ID Number
EPA ID Number

BW318 L&G MANAGEMENT CO / JH HAAR & SONS
NNE 3718 3800 TONNELLE AVE
1/2-1 NORTH BERGEN TWP, NJ 07047
0.826 mi.
4359 ft.

NJ SHWS U000359304
NJ HIST HWS N/A
NJ HIST LUST
NJ UST

Relative:
Lower

[Click here for full text details](#)

NJ SHWS
Status: Active

NJ HIST LUST
Facility Status: Case Awaiting Assignment
Case Id: 01-01-04-1421-44

NJ UST
Tank Status: Removed
Facility Id: 009083

319
SSW 156 LEONARD ST
1/2-1 JERSEY CITY, NJ 07302
0.827 mi.
4369 ft.

NJ SHWS S111261668
NJ Release N/A

Relative:
Higher

[Click here for full text details](#)

NJ SHWS
Status: Closed

NJ Release
Facility Id: 390053

320
SSE 814 NEW YORK AVENUE
1/2-1 814 NEW YORK AVE
0.834 mi.
4401 ft.

NJ SHWS S112171631
NJ Release N/A

Relative:
Higher

[Click here for full text details](#)

NJ SHWS
Status: Closed

NJ Release
Facility Id: 427892

321
WNW MAIORISI MARKETING CORP
1/2-1 260 SECAUCUS RD
0.835 mi.
4411 ft.

NJ SHWS U000367296
NJ UST N/A

Relative:
Lower

[Click here for full text details](#)

NJ SHWS
Status: Closed

Map ID
Direction
Distance
Elevation

MAP FINDINGS

Site

Database(s)

EDR ID Number
EPA ID Number

MAIORISI MARKETING CORP (Continued)

U000367296

NJ UST

Tank Status: Removed
Facility Id: 022832

322
South
1/2-1
0.839 mi.
4429 ft.

55 HAGUE STREET
55 HAGUE ST
JERSEY CITY, NJ

NJ SHWS 1010519930
N/A

[Click here for full text details](#)

Relative:
Higher

NJ SHWS

Status: Closed

323
ESE
1/2-1
0.840 mi.
4434 ft.

155 20TH STREET
155 20TH ST
UNION CITY, NJ

NJ SHWS S112114224
NJ Release N/A

[Click here for full text details](#)

Relative:
Higher

NJ SHWS

Status: Closed

NJ Release

Facility Id: 416041

BZ324
South
1/2-1
0.843 mi.
4449 ft.

CONSOLIDATED LAUNDRIES INC
1212 SUMMIT AVE
JERSEY CITY, NJ 07307

RCRA NonGen / NLR 1000383747
NJ SHWS NJD980786867
NJ HIST HWS
NJ LUST
NJ UST
NJ Financial Assurance
NJ NJEMS

[Click here for full text details](#)

Relative:
Higher

RCRA NonGen / NLR

EPA Id: NJD980786867

NJ SHWS

Status: Active

NJ LUST

Case Id: 3038

NJ UST

Tank Status: Removed
Facility Id: 003038

Map ID
Direction
Distance
Elevation

MAP FINDINGS

Site

Database(s)

EDR ID Number
EPA ID Number

BZ325 1201 SUMMIT AVENUE
South 1201 SUMMIT AVE
1/2-1 JERSEY CITY, NJ 07302
0.846 mi.
4466 ft.

Relative:
Higher

[Click here for full text details](#)

NJ SHWS
Status: Closed

NJ Release
Facility Id: 300202

NJ SHWS S109530978
NJ Release N/A
NJ NJEMS

CA326 NEW STAR GAS STATION
NE 3601 KENNEDY BLVD
1/2-1 UNION CITY, NJ
0.852 mi.
4498 ft.

Relative:
Higher

[Click here for full text details](#)

NJ SHWS
Status: Closed

CA327 ROYS CHEVROLET INC
NE 3601 KENNEDY BLVD
1/2-1 UNION CITY, NJ 07087
0.852 mi.
4498 ft.

Relative:
Higher

[Click here for full text details](#)

NJ SHWS
Status: Active

FINDS 1006984938
NJ SHWS N/A
NJ BROWNFIELDS
NJ NJEMS

328 552 HUDSON AVENUE
East 552 HUDSON AVE
1/2-1 WEEHAWKEN TWP, NJ 07087
0.855 mi.
4516 ft.

Relative:
Higher

[Click here for full text details](#)

NJ SHWS
Status: Closed

NJ Release
Facility Id: 76132

NJ SHWS S106216430
NJ Release N/A
NJ VCP
NJ NJEMS

Map ID
Direction
Distance
Elevation

MAP FINDINGS

Site

Database(s)

EDR ID Number
EPA ID Number

CB329
SSW 157 NELSON AVE
1/2-1 JERSEY CITY, NJ 07302
0.856 mi.
4520 ft.

Relative:
Higher

[Click here for full text details](#)

NJ SHWS
Status: Closed

NJ Release
Facility Id: 459406

NJ SHWS S113660293
NJ Release N/A

330 LUKOIL #57294
East 3205 HUDSON AVE
1/2-1 UNION CITY, NJ 07087
0.857 mi.
4524 ft.

Relative:
Higher

[Click here for full text details](#)

NJ SHWS
Status: Active

NJ LUST
Case Id: 3780

NJ UST
Tank Status: Removed
Tank Status: In-use
Facility Id: 003780

NJ INST CONTROL
Facility Id: 6951

NJ SHWS U000355205
NJ HIST HWS N/A
NJ LUST
NJ UST
NJ INST CONTROL

331 WINCOMA DYEING & FINISHING
SE 46 W 19TH ST
1/2-1 WEEHAWKEN TWP, NJ 07087
0.858 mi.
4530 ft.

Relative:
Lower

[Click here for full text details](#)

NJ SHWS
Status: Active

NJ SHWS S113644314
NJ NJEMS N/A

332
SSW 110 LEONARD ST
1/2-1 JERSEY CITY, NJ 07302
0.859 mi.
4534 ft.

Relative:
Higher

[Click here for full text details](#)

NJ SHWS
Status: Closed

NJ SHWS S112401952
NJ Release N/A

Map ID
Direction
Distance
Elevation

MAP FINDINGS

Site

Database(s)

EDR ID Number
EPA ID Number

(Continued)

S112401952

NJ Release

Facility Id: 441552

333 MESIVTA SANZ OF HUDSON CNTY
ENE 3400 NEW YORK AVE
1/2-1 UNION CITY, NJ 07087
0.869 mi.
4589 ft.

NJ SHWS S109379909
NJ NJEMS N/A

[Click here for full text details](#)

Relative:
Higher

NJ SHWS

Status: Closed

334 110 18TH STREET
SE 110 18TH ST
1/2-1 UNION CITY, NJ 07087
0.870 mi.
4596 ft.

NJ SHWS S105131732
NJ SPILLS N/A
NJ NJEMS

[Click here for full text details](#)

Relative:
Higher

NJ SHWS

Status: Closed

NJ SPILLS

Facility Id: 84937

CC335 HUDSON INDUSTRIES INC
ENE 3316 PALISADE AVE
1/2-1 UNION CITY, NJ
0.873 mi.
4607 ft.

NJ SHWS S115330204
N/A

[Click here for full text details](#)

Relative:
Higher

NJ SHWS

Status: Closed

336 EDISON SCHOOL
South 501 WEST ST
1/2-1 UNION CITY, NJ 07087
0.873 mi.
4609 ft.

NJ SHWS S103030723
NJ HWS RE-EVAL N/A
NJ VCP

[Click here for full text details](#)

Relative:
Higher

NJ SHWS

Status: Active

NJ HWS RE-EVAL

Facility Status: Assigned to Lead Bureau.

Map ID
Direction
Distance
Elevation

MAP FINDINGS

Site

Database(s)

EDR ID Number
EPA ID Number

CB337 151 NELSON AVENUE
SSW 151 NELSON AVE
1/2-1 JERSEY CITY, NJ 07307
0.873 mi.
4611 ft.

Relative:
Higher

[Click here for full text details](#)

NJ SHWS
Status: Pending

NJ SHWS 1008901300
NJ HIST HWS N/A
NJ NJEMS

CC338 3322 PALISADE AVENUE
ENE 3322 PALISADE AVE
1/2-1 UNION CITY, NJ 07087
0.876 mi.
4623 ft.

Relative:
Higher

[Click here for full text details](#)

NJ SHWS
Status: Closed

FINDS 1010524041
NJ SHWS N/A
NJ NJEMS

339 111 19TH STREET
ESE 111 19TH ST
1/2-1 UNION CITY, NJ
0.883 mi.
4662 ft.

Relative:
Higher

[Click here for full text details](#)

NJ SHWS
Status: Closed

NJ SHWS S110680229
NJ Release N/A

CD340 645 38TH STREET
NE 645 38TH ST
1/2-1 UNION CITY, NJ 07087
0.886 mi.
4679 ft.

Relative:
Higher

[Click here for full text details](#)

NJ SHWS
Status: Active

NJ SHWS S113595528
NJ NJEMS N/A

341 REGAL CLEANERS
SSE 703 NEW YORK AVE
1/2-1 UNION CITY, NJ 07087
0.891 mi.
4703 ft.

Relative:
Higher

[Click here for full text details](#)

RCRA NonGen / NLR
EPA Id: NJD986579647

NJ SHWS

RCRA NonGen / NLR 1000147413
FINDS NJD986579647
NJ SHWS
NJ HIST LUST
NJ UST
US AIRS
NJ NJEMS

Map ID
Direction
Distance
Elevation

MAP FINDINGS

Site

Database(s)

EDR ID Number
EPA ID Number

REGAL CLEANERS (Continued)

1000147413

Status: Closed

NJ HIST LUST

Facility Status: Site Issued Letter of No Further Action for Area(s) Of Concern
Case Id: 90-06-07-1230

NJ UST

Tank Status: Removed
Facility Id: 002049

CE342
WNW
1/2-1
0.891 mi.
4706 ft.

Relative:
Lower

SECAUCUS GARAGE CORP
278 SECAUCUS RD
SECAUCUS TOWN, NJ 07094

[Click here for full text details](#)

NJ SHWS U000776199
NJ HIST HWS N/A
NJ SWF/LF
NJ HIST LUST
NJ UST
NJ Release
NJ INST CONTROL
NJ NPDES

NJ SHWS

Status: Active

NJ SWF/LF

Facility Id: 132250

NJ HIST LUST

Facility Status: Site Issued Letter of No Further Action for Area(s) Of Concern
Case Id: 94-08-31-1424

NJ UST

Tank Status: Removed
Facility Id: 023733

NJ Release

Facility Id: 15876

NJ INST CONTROL

Facility Id: 22100

NJ NPDES

NJPDES Permit Number: NJ0120375
NJPDES Permit Number: NJG0120375

Map ID
Direction
Distance
Elevation

MAP FINDINGS

Site

Database(s)

EDR ID Number
EPA ID Number

343 440 GREGORY AVENUE
ESE 440 GREGORY AVE
1/2-1 WEEHAWKEN TWP, NJ 07829
0.894 mi.
4721 ft.

NJ SHWS 1008922856
NJ HIST HWS N/A
NJ NJEMS

Relative:
Higher

[Click here for full text details](#)

NJ SHWS
Status: Closed

CE344 CINELLI IRON & METAL
WNW 290 SECAUCUS RD
1/2-1 SECAUCUS TOWN, NJ 07094
0.897 mi.
4736 ft.

NJ SHWS S112088865
NJ LUST N/A
NJ ENG CONTROLS

Relative:
Lower

[Click here for full text details](#)

NJ SHWS
Status: Active

NJ LUST
Case Id: 21201

345 EDISON LITHEGRAPH WAREHOUSE
NNE 3725 TONNELLE AVE
1/2-1 NORTH BERGEN TWP, NJ 07047
0.898 mi.
4744 ft.

NJ SHWS U000370355
NJ UST N/A

Relative:
Lower

[Click here for full text details](#)

NJ SHWS
Status: Closed

NJ UST
Tank Status: Removed
Facility Id: 019361

CD346 BERNETTE TEXTILES
NE 620 628 38TH ST
1/2-1 UNION CITY, NJ
0.900 mi.
4750 ft.

NJ SHWS S109305006
N/A

Relative:
Higher

[Click here for full text details](#)

NJ SHWS
Status: Closed

Map ID
Direction
Distance
Elevation

MAP FINDINGS

Site Database(s) EDR ID Number
EPA ID Number

347
ENE
1/2-1
0.900 mi.
4751 ft.

SYLVETTE SHOP
3600 BERGENLINE AVE
UNION CITY, NJ

NJ SHWS S101206660
NJ Release N/A

Relative:
Higher

[Click here for full text details](#)

NJ SHWS
Status: Closed

NJ Release
Facility Id: 3570

CF348
South
1/2-1
0.901 mi.
4758 ft.

KLINGER TIRE
49 LEONARD ST
JERSEY CITY, NJ 07307

RCRA NonGen / NLR 1000785958
NJ SHWS NJD986644813
NJ HIST LUST
NJ Release

Relative:
Higher

[Click here for full text details](#)

RCRA NonGen / NLR
EPA Id: NJD986644813

NJ SHWS
Status: Active

NJ HIST LUST
Facility Status: Site Issued Letter of No Further Action for Area(s) Of Concern
Case Id: 93-01-08-1135

NJ Release
Facility Id: 376

CE349
WNW
1/2-1
0.904 mi.
4775 ft.

302 SECAUCUS RD
302 SECAUCUS RD
SECAUCUS TOWN, NJ

NJ SHWS S110680954
NJ Release N/A

Relative:
Lower

[Click here for full text details](#)

NJ SHWS
Status: Active

NJ Release
Facility Id: 371375

Map ID
Direction
Distance
Elevation

MAP FINDINGS

	Site	Database(s)	EDR ID Number EPA ID Number
350 ESE 1/2-1 0.905 mi. 4776 ft. Relative: Higher	103 SHIPPEN ST. WEEHAWKEN TWP, NJ 07086 Click here for full text details NJ SHWS Status: Closed NJ Release Facility Id: 353989	NJ SHWS NJ Release	S110513370 N/A
351 SSE 1/2-1 0.907 mi. 4788 ft. Relative: Higher	319 8TH STREET 319 8TH ST UNION CITY, NJ 07070 Click here for full text details NJ SHWS Status: Closed	NJ SHWS NJ HIST HWS NJ VCP NJ NJEMS	1006992504 N/A
CF352 South 1/2-1 0.910 mi. 4804 ft. Relative: Higher	39 LEONARD ST. JERSEY CITY, NJ 07307 Click here for full text details NJ SHWS Status: Closed NJ Release Facility Id: 256572	NJ SHWS NJ Release	S109214321 N/A
CG353 ESE 1/2-1 0.910 mi. 4805 ft. Relative: Higher	450 GREGORY AVENUE 450 GREGORY AVE WEEHAWKEN TWP, NJ 07086 Click here for full text details NJ SHWS Status: Closed	NJ SHWS NJ VCP NJ NJEMS	S108254743 N/A

Map ID
Direction
Distance
Elevation

MAP FINDINGS

Site

Database(s)

EDR ID Number
EPA ID Number

CH354 135 1/2 GRACE STREET
SSW 135 GRACE ST
1/2-1 JERSEY CITY, NJ 07307
0.910 mi.
4805 ft.

Relative:
Higher

[Click here for full text details](#)

NJ SHWS
Status: Pending

FINDS 1010556711
NJ SHWS N/A
NJ NJEMS

355 135 NELSON AVENUE
SSW 135 NELSON AVE
1/2-1 JERSEY CITY, NJ 07307
0.910 mi.
4806 ft.

Relative:
Higher

[Click here for full text details](#)

NJ SHWS
Status: Closed

NJ Release
Facility Id: 128901

NJ SHWS S106850725
NJ Release N/A
NJ VCP
NJ NJEMS

356 AMBASSADOR VETERINARY HOSPITAL
NE 3712 3714 KENNEDY BLVD
1/2-1 UNION CITY, NJ 07087
0.912 mi.
4813 ft.

Relative:
Higher

[Click here for full text details](#)

NJ SHWS
Status: Closed

FINDS 1006997303
NJ SHWS N/A
NJ HIST HWS
NJ BROWNFIELDS
NJ NJEMS

CH357 125 GRACE STREET
SSW 125 GRACE ST
1/2-1 JERSEY CITY, NJ
0.913 mi.
4820 ft.

Relative:
Higher

[Click here for full text details](#)

NJ SHWS
Status: Closed

NJ SHWS S117236194
N/A

358 507 5TH STREET PROPERTY
South 507 5TH ST
1/2-1 UNION CITY, NJ
0.914 mi.
4826 ft.

Relative:
Higher

[Click here for full text details](#)

NJ SHWS
Status: Closed

NJ Release

NJ SHWS S113659038
NJ Release N/A

Map ID
Direction
Distance
Elevation

MAP FINDINGS

Site Database(s) EDR ID Number
EPA ID Number

507 5TH STREET PROPERTY (Continued)

S113659038

Facility Id: 453381

359
South
1/2-1
0.915 mi.
4832 ft.

CONSOLIDATED LAUNDRIES
601 4TH ST
UNION CITY, NJ 07087

FINDS
NJ SHWS
NJ Release
NJ NJEMS

1006985543
N/A

[Click here for full text details](#)

Relative:
Higher

NJ SHWS

Status: Closed

NJ Release

Facility Id: 17260

360
SSW
1/2-1
0.918 mi.
4846 ft.

109 GRACE STREET
109 GRACE ST
JERSEY CITY, NJ 07307

NJ SHWS
NJ Release
NJ NJEMS

S106216613
N/A

[Click here for full text details](#)

Relative:
Higher

NJ SHWS

Status: Closed

NJ Release

Facility Id: 77220

361
South
1/2-1
0.921 mi.
4862 ft.

1176 SUMMIT AVENUE
1176 SUMMIT AVE
JERSEY CITY, NJ 07307

NJ SHWS
NJ Release
NJ VCP
NJ NJEMS

S108771342
N/A

[Click here for full text details](#)

Relative:
Higher

NJ SHWS

Status: Active

NJ Release

Facility Id: 230693

362
NNE
1/2-1
0.921 mi.
4863 ft.

WESTCHESTER LACE INCORPORATED
3901 LIBERTY AVENUE
NORTH BERGEN TWP, NJ 07661

NJ SHWS
NJ Release
NJ ISRA

S104716414
N/A

[Click here for full text details](#)

Relative:
Lower

NJ SHWS

Status: Active

NJ Release

Map ID
Direction
Distance
Elevation

MAP FINDINGS

WESTCHESTER LACE INCORPORATED (Continued)

EDR ID Number
EPA ID Number

S104716414

Facility Id: 9183

NJ ISRA

Case Status: NFA (No Further Action) HISTORIC

363 1521 39TH STREET
NNE 1521 39TH ST
1/2-1 NORTH BERGEN TWP, NJ 07047
0.922 mi.
4866 ft.

FINDS 1010524653
NJ SHWS N/A
NJ NJEMS

[Click here for full text details](#)
Relative:
Lower

NJ SHWS
Status: Closed

364 PENHORN SECAUCUS CORPORATION
West 401 PENHORN AVE
1/2-1 SECAUCUS, NJ 07094
0.925 mi.
4884 ft.

NJ SHWS S103030695
NJ HIST HWS N/A
NJ Release
NJ VCP

[Click here for full text details](#)
Relative:
Lower

NJ SHWS
Status: Closed

NJ Release

Facility Id: 11508
Facility Id: 331436
Facility Id: 2187

365 20 LEONARD STREET
South 20 LEONARD ST
1/2-1 JERSEY CITY, NJ 07307
0.927 mi.
4896 ft.

NJ SHWS S108656577
NJ VCP N/A
NJ NJEMS

[Click here for full text details](#)
Relative:
Higher

NJ SHWS
Status: Active

CI366 JERSEY CITY AMOCO
SW 823 TONNELLE AVE
1/2-1 JERSEY CITY, NJ 07307
0.929 mi.
4907 ft.

NJ SHWS U003564228
NJ HIST HWS N/A
NJ BROWNFIELDS

[Click here for full text details](#)
Relative:
Lower

NJ SHWS
Status: Active

Map ID
Direction
Distance
Elevation

MAP FINDINGS

	Site	Database(s)	EDR ID Number EPA ID Number
CG367 ESE 1/2-1 0.930 mi. 4912 ft. Relative: Higher	5 LINCOLN PLACE 5 LINCOLN PL WEEHAWKEN TWP, NJ 07086 Click here for full text details NJ SHWS Status: Closed	FINDS NJ SHWS NJ HIST HWS NJ NJEMS	1008946194 N/A
368 NE 1/2-1 0.931 mi. 4916 ft. Relative: Higher	643 39TH STREET 643 39TH ST UNION CITY, NJ 07087 Click here for full text details NJ SHWS Status: Active	NJ SHWS NJ NJEMS	S109837961 N/A
369 ESE 1/2-1 0.935 mi. 4938 ft. Relative: Higher	5 SHIPPEN STREET 5 SHIPPEN ST WEEHAWKEN TWP, NJ 07086 Click here for full text details NJ SHWS Status: Closed	NJ SHWS NJ HIST HWS NJ NJEMS	1008956650 N/A
370 ESE 1/2-1 0.936 mi. 4942 ft. Relative: Lower	430 GREGORY AVENUE 430 GREGORY AVE WEEHAWKEN TWP, NJ 07086 Click here for full text details NJ SHWS Status: Closed	NJ SHWS NJ HIST HWS NJ NJEMS	1008976208 N/A
CI371 SW 1/2-1 0.939 mi. 4957 ft. Relative: Lower	ADAMO BROTHERS CONSTRUCTION 817 TONELLE AVE JERSEY CITY, NJ 07300 Click here for full text details NJ SHWS Status: Active	NJ SHWS NJ HIST HWS NJ NJEMS	1007003407 N/A

Map ID
Direction
Distance
Elevation

MAP FINDINGS

	Site	Database(s)	EDR ID Number EPA ID Number
372 ENE 1/2-1 0.939 mi. 4958 ft. Relative: Higher	3600 NEW YORK AVE 3600 NEW YORK AVE UNION CITY, NJ Click here for full text details NJ SHWS Status: Closed NJ Release Facility Id: 325304	NJ SHWS NJ Release	S110311344 N/A
CJ373 ESE 1/2-1 0.940 mi. 4962 ft. Relative: Lower	9 LINCOLN PLACE 9 LINCOLN PL WEEHAWKEN TWP, NJ Click here for full text details NJ SHWS Status: Closed NJ Release Facility Id: 166913	NJ SHWS NJ Release	S107569515 N/A
374 ENE 1/2-1 0.940 mi. 4964 ft. Relative: Higher	3701 BERGENLINE AVENUE UNION CITY, NJ 07087 Click here for full text details NJ SHWS Status: Closed NJ Release Facility Id: 208783	NJ SHWS NJ Release	S108264408 N/A
CJ375 ESE 1/2-1 0.941 mi. 4967 ft. Relative: Lower	7 LINCOLN PLACE 7 LINCOLN PL WEEHAWKEN TWP, NJ Click here for full text details NJ SHWS Status: Closed	NJ SHWS	S109531819 N/A

Map ID
Direction
Distance
Elevation

MAP FINDINGS

	Site	Database(s)	EDR ID Number EPA ID Number
CK376 SSE 1/2-1 0.945 mi. 4990 ft. Relative: Higher	713 PALISADE AVENUE 713 PALISADE AVE UNION CITY, NJ 11040 Click here for full text details NJ SHWS Status: Closed NJ Release Facility Id: 85136	NJ SHWS NJ Release NJ VCP NJ NJEMS	S106217885 N/A
377 North 1/2-1 0.945 mi. 4990 ft. Relative: Lower	HOWARD JOHNSON INN 875 PATERSON PLANK RD SECAUCUS TOWN, NJ 07694 Click here for full text details NJ SHWS Status: Closed NJ UST Tank Status: Abandoned in Place Facility Id: 032032 NJ Release Facility Id: 15918	NJ SHWS NJ UST NJ Release	U003195147 N/A
CK378 SSE 1/2-1 0.948 mi. 5003 ft. Relative: Higher	705 PALISADE AVENUE 705 PALISADE AVE UNION CITY, NJ 11040 Click here for full text details NJ SHWS Status: Closed NJ Release Facility Id: 84991	NJ SHWS NJ Release NJ VCP NJ NJEMS	S106217860 N/A
379 WNW 1/2-1 0.948 mi. 5006 ft. Relative: Lower	SECAUCUS TOWN DPW 370 SECAUCUS RD SECAUCUS TOWN, NJ 07094 Click here for full text details NJ SHWS Status: Active	NJ SHWS NJ ENG CONTROLS NJ NJEMS	S109529065 N/A

Map ID
Direction
Distance
Elevation

MAP FINDINGS

Database(s)
EDR ID Number
EPA ID Number

380
South
1/2-1
0.948 mi.
5007 ft.

56 GRACE STREET
56 GRACE ST
JERSEY CITY, NJ 07307

NJ SHWS
NJ Release
NJ VCP
NJ NJEMS

S106919185
N/A

Relative:
Higher

[Click here for full text details](#)

NJ SHWS
Status: Closed

NJ Release
Facility Id: 131802

CK381
SSE
1/2-1
0.949 mi.
5010 ft.

701 PALISADE AVENUE
701 PALISADE AVE
UNION CITY, NJ 11040

NJ SHWS
NJ Release
NJ VCP
NJ NJEMS

S106217858
N/A

Relative:
Higher

[Click here for full text details](#)

NJ SHWS
Status: Closed

NJ Release
Facility Id: 84989

382
NE
1/2-1
0.954 mi.
5036 ft.

HESS 30521
3900 KENNEDY BLVD
UNION CITY, NJ

NJ SHWS

S117387274
N/A

Relative:
Higher

[Click here for full text details](#)

NJ SHWS
Status: Active

383
SSW
1/2-1
0.957 mi.
5053 ft.

135 POPLAR STREET
135 POPLAR ST
JERSEY CITY, NJ 07307

NJ SHWS
NJ Release
NJ NJEMS

S108774542
N/A

Relative:
Higher

[Click here for full text details](#)

NJ SHWS
Status: Closed

NJ Release
Facility Id: 239906

Map ID
Direction
Distance
Elevation

MAP FINDINGS

Site

Database(s)

EDR ID Number
EPA ID Number

384 700 PENHORN AVENUE
WSW 700 PENHORN AVE
1/2-1 SECAUCUS TOWN, NJ 07094
0.957 mi.
5055 ft.

Relative:
Lower

[Click here for full text details](#)

NJ SHWS
Status: Active

NJ Release
Facility Id: 20452

NJ SHWS S105007026
NJ HIST HWS N/A
NJ Release
NJ ENG CONTROLS
NJ NJEMS

385 517 NEW YORK AVENUE
SSE 517 NEW YORK AVE
1/2-1 UNION CITY, NJ 07087
0.958 mi.
5057 ft.

Relative:
Higher

[Click here for full text details](#)

NJ SHWS
Status: Closed

NJ Release
Facility Id: 290914

NJ SHWS S109369378
NJ Release N/A
NJ NJEMS

386 519 38TH STREET
ENE 519 38TH ST
1/2-1 UNION CITY, NJ 07087
0.959 mi.
5065 ft.

Relative:
Higher

[Click here for full text details](#)

NJ SHWS
Status: Closed

NJ Release
Facility Id: 229153

NJ SHWS S108770870
NJ Release N/A
NJ VCP
NJ NJEMS

387 579 LIBERTY AVENUE
SSW 579 LIBERTY AVE
1/2-1 JERSEY CITY, NJ
0.960 mi.
5071 ft.

Relative:
Lower

[Click here for full text details](#)

NJ SHWS
Status: Closed

NJ SHWS S116228592
N/A

Map ID
Direction
Distance
Elevation

MAP FINDINGS

	Site	Database(s)	EDR ID Number EPA ID Number
388 ENE 1/2-1 0.961 mi. 5076 ft. Relative: Higher	3417 HUDSON AVENUE 3417 HUDSON AVE UNION CITY, NJ Click here for full text details NJ SHWS Status: Closed NJ Release Facility Id: 474154	NJ SHWS NJ Release	S113753244 N/A
389 NNE 1/2-1 0.967 mi. 5104 ft. Relative: Lower	1519 40TH STREET 1519 40TH ST NORTH BERGEN TWP, NJ 07047 Click here for full text details	NJ SHWS NJ VCP	S108253927 N/A
390 West 1/2-1 0.967 mi. 5105 ft. Relative: Lower	SECAUCUS MUA HENRY ST PUMP STATION PS#3 HENRY ST SECAUCUS TOWN, NJ 07094 Click here for full text details NJ SHWS Status: Closed NJ UST Tank Status: Removed Facility Id: 033492	NJ SHWS NJ UST	U003653578 N/A
CL391 SSE 1/2-1 0.967 mi. 5107 ft. Relative: Higher	324 6TH STREET UNION CITY, NJ 07086 Click here for full text details NJ SHWS Status: Closed NJ Release Facility Id: 384773	NJ SHWS NJ Release	S111260393 N/A

Map ID
Direction
Distance
Elevation

MAP FINDINGS

	Site	Database(s)	EDR ID Number EPA ID Number
392 South 1/2-1 0.968 mi. 5109 ft. Relative: Higher	30 GRACE STREET 30 GRACE ST JERSEY CITY, NJ Click here for full text details NJ SHWS Status: Closed	NJ SHWS	S117236437 N/A
CL393 SSE 1/2-1 0.970 mi. 5124 ft. Relative: Higher	318 6TH STREET 318 6TH ST UNION CITY, NJ 07087 Click here for full text details NJ SHWS Status: Closed NJ Release Facility Id: 103365	NJ SHWS NJ Release NJ NJEMS	S106466512 N/A
394 ENE 1/2-1 0.971 mi. 5127 ft. Relative: Higher	323 327 37TH STREET 323 327 37TH ST UNION CITY, NJ 07087 Click here for full text details NJ SHWS Status: Closed	NJ SHWS NJ NJEMS	S109838340 N/A
395 South 1/2-1 0.974 mi. 5144 ft. Relative: Higher	AMERICAN SHUFFLEBOARD CO INC 210 PATERSON PLANK RD UNION CITY, NJ 07087 Click here for full text details NJ SHWS Status: Closed	FINDS NJ SHWS NJ NJEMS	1007007650 N/A
CM396 South 1/2-1 0.975 mi. 5147 ft. Relative: Higher	COLUMBIAN COURT 514 3RD ST UNION CITY, NJ 07087 Click here for full text details NJ SHWS Status: Closed NJ HIST LUST	NJ SHWS NJ HIST LUST NJ UST	U000366409 N/A

Map ID
Direction
Distance
Elevation

MAP FINDINGS

Site

Database(s)

EDR ID Number
EPA ID Number

COLUMBIAN COURT (Continued)

U000366409

Facility Status: Site Issued Letter of No Further Action for Area(s) Of Concern
Case Id: 92-06-18-1121

NJ UST

Tank Status: Removed
Facility Id: 021216

CM397 513 3RD STREET (519 - 525)
South 513 3RD ST
1/2-1 UNION CITY, NJ 07087
0.979 mi.
5169 ft.

NJ SHWS 1007021292
NJ UST N/A

Relative: [Click here for full text details](#)
Higher

NJ SHWS

Status: Active

NJ UST

Tank Status: Out of Service
Facility Id: 90731

CL398 601 PALISADE AVENUE
SSE 601 PALISADE AVE
1/2-1 UNION CITY, NJ
0.983 mi.
5190 ft.

NJ SHWS S110680159
NJ Release N/A

Relative: [Click here for full text details](#)
Higher

NJ SHWS

Status: Closed

NJ Release

Facility Id: 368538

399 617 GREGORY AVENUE
East 617 GREGORY AVE
1/2-1 WEEHAWKEN TWP, NJ
0.983 mi.
5191 ft.

NJ SHWS S112403047
NJ Release N/A

Relative: [Click here for full text details](#)
Higher

NJ SHWS

Status: Closed

NJ Release

Facility Id: 444889

Map ID
Direction
Distance
Elevation

MAP FINDINGS

Site Database(s) EDR ID Number
EPA ID Number

400 FISCHER PRINTING CORP
ENE 214 35TH ST
1/2-1 UNION CITY, NJ 07087
0.983 mi.
5192 ft.

Relative:
Higher

[Click here for full text details](#)

NJ SHWS

Status: Closed

NJ ISRA

Case Status: Assigned to Program

Case Status: NFA-E (Unrestricted Use)

FINDS 1010348388
NJ SHWS N/A
NJ ISRA
NJ NJEMS

401 3630 JOHN F KENNEDY BOULEVARD
SSW 3630 KENNEDY BLVD
1/2-1 JERSEY CITY, NJ
0.986 mi.
5208 ft.

Relative:
Higher

[Click here for full text details](#)

NJ SHWS

Status: Closed

NJ SHWS S109299690
N/A

402 RESIDENCE OF STROBECK
South 573 CENTRAL AVE
1/2-1 JERSEY CITY, NJ 07303
0.987 mi.
5210 ft.

Relative:
Higher

[Click here for full text details](#)

NJ SHWS

Status: Closed

NJ SHWS S104342813
NJ SPILLS N/A

403 537 539 39TH STREET
ENE 537 539 39TH ST
1/2-1 UNION CITY, NJ 07087
0.990 mi.
5226 ft.

Relative:
Higher

[Click here for full text details](#)

NJ SHWS

Status: Closed

NJ UST

Tank Status: Removed

Facility Id: 158870

NJ SHWS 1007023857
NJ HIST HWS N/A
NJ UST
NJ NJEMS

Map ID
Direction
Distance
Elevation

MAP FINDINGS

Site

Database(s)

EDR ID Number
EPA ID Number

404
South 417 4TH ST
1/2-1 UNION CITY, NJ 07086
0.995 mi.
5254 ft.

Relative:
Higher

[Click here for full text details](#)

NJ SHWS
Status: Closed

NJ Release
Facility Id: 498191

NJ SHWS S116167488
NJ Release N/A

405 88 90 IRVING STREET
SSW 88 90 IRVING ST
1/2-1 JERSEY CITY, NJ 07303
0.998 mi.
5267 ft.

Relative:
Higher

[Click here for full text details](#)

NJ SHWS
Status: Active

NJ SHWS S108398908
NJ VCP N/A

406 MEND REALTY CORP
WSW 900 PENHORN AVE
1/2-1 SECAUCUS TOWN, NJ 07094
0.998 mi.
5269 ft.

Relative:
Lower

[Click here for full text details](#)

NJ SHWS
Status: Closed

NJ UST
Tank Status: Removed
Facility Id: 033997

NJ SHWS 1007045108
NJ UST N/A
NJ NJEMS

GOVERNMENT RECORDS SEARCHED / DATA CURRENCY TRACKING

St	Acronym	Full Name	Government Agency	Gov Date	Avl. Date	Active Date
NJ	AIRS	Emissions Inventory Listing	Department of Environmental Protection	12/31/2013	08/07/2014	08/18/2014
NJ	BROWNFIELDS	Brownfields Database	Department of Environmental Protection	12/03/2012	02/27/2013	04/05/2013
NJ	CHROME	Chromate Chemical Production Waste Sites	Department of Environmental Protection	09/17/2009	11/23/2009	12/16/2009
NJ	COAL ASH	Coal Ash Listing	Department of Environmental Protection	05/10/2010	05/12/2010	06/28/2010
NJ	DRY/CLEANERS	Drycleaner List	Department of Environmental Protection	12/03/2014	12/05/2014	01/26/2015
NJ	ENG CONTROLS	Declaration Environmental Restriction/Deed Notice Sites	Department of Environmental Protection	12/03/2014	12/31/2014	01/22/2015
NJ	Financial Assurance	Financial Assurance Information Listing	Department of Environmental Protection	11/07/2014	12/18/2014	01/22/2015
NJ	GW CONTAM AREAS	Groundwater Contamination Areas	Department of Environmental Protection	05/28/2014	06/25/2014	07/29/2014
NJ	HIST HWS	Known Contaminated Sites Listing	Department of Environmental Protection	05/09/2008	11/14/2008	11/26/2008
NJ	HIST LF	Solid Waste Facility Directory	Department of Environmental Protection	06/10/2003	02/19/2004	03/09/2004
NJ	HIST LUST	Historical Leaking USTs	Department of Environmental Protection	09/17/2002	01/27/2006	02/08/2006
NJ	HIST MAJOR FACILITIES	List of Major Facilities	Department of Environmental Protection	01/02/2002	01/11/2006	01/11/2006
NJ	HWS RE-EVAL	Site Re-Evaluation Report	Department of Environmental Protection	09/20/2007	10/12/2007	12/03/2007
NJ	INST CONTROL	Classification Exception Area Sites	Department of Environmental Protection	12/03/2014	12/31/2014	01/22/2015
NJ	ISRA	ISRA Database	Department of Environmental Protection	09/23/2014	10/14/2014	11/03/2014
NJ	LIENS	Environmental LIENS	Department of Environmental Protection	09/04/2014	10/09/2014	11/03/2014
NJ	LUST	UST Active Remediation Sites Listing	New Jersey Department of Environmental Protec	11/24/2014	11/25/2014	12/16/2014
NJ	MAJOR FACILITIES	List of Major Facilities	Department of Environmental Protection	11/25/2014	11/26/2014	12/16/2014
NJ	NJ MANIFEST	Manifest Information	Department of Environmental Protection	12/31/2011	07/19/2012	08/28/2012
NJ	NJ Release	Hazardous Material Incident Database	Department of Environmental Protection	12/16/2014	01/12/2015	01/22/2015
NJ	NJ Spills	Spills	Department of Environmental Protection	12/16/2014	01/12/2015	01/22/2015
NJ	NJEMS	New Jersey Environmental Management System	Department of Environmental Protection	10/04/2014	10/10/2014	11/04/2014
NJ	NJPDES	New Jersey Pollutant Discharge Elimination System Discharger	Department of Environmental Protection	11/01/2014	11/19/2014	12/12/2014
NJ	NON OP LF	Non-Operating Landfills	Department of Environmental Protection	06/26/2008	09/30/2010	10/15/2010
NJ	PF	Publicly Funded Cleanups Site Status Report	Department of Environmental Protection	12/31/2003	04/25/2005	05/06/2005
NJ	RGA HWS	Recovered Government Archive State Hazardous Waste Facility	New Jersey Department of Environmental Protec	07/01/2013	12/24/2013	12/24/2013
NJ	RGA LF	Recovered Government Archive Solid Waste Facilities List	New Jersey Department of Environmental Protec	07/01/2013	12/24/2013	12/24/2013
NJ	RGA LUST	Recovered Government Archive Leaking Underground Storage Tan	New Jersey Department of Environmental Protec	07/01/2013	12/24/2013	12/24/2013
NJ	SHWS	Known Contaminated Sites in New Jersey	New Jersey Department of Environmental Protec	12/01/2014	12/01/2014	01/26/2015
NJ	SPILLS 80	SPILLS80 data from FirstSearch	FirstSearch	09/02/1997	01/03/2013	03/06/2013
NJ	SPILLS 90	SPILLS90 data from FirstSearch	FirstSearch	06/15/2012	01/03/2013	02/11/2013
NJ	SWF/LF	Solid Waste Facility Directory	Department of Environmental Protection	01/01/2014	02/07/2014	03/11/2014
NJ	SWRCY	Approved Class B Recycling Facilities	Department of Environmental Protection	01/01/2014	02/07/2014	03/11/2014
NJ	UIC	Underground Injection Wells Database	Department of Environmental Protection	01/09/2009	02/25/2009	03/11/2009
NJ	UST	Underground Storage Tank Data	Department of Environmental Protection	10/22/2014	12/18/2014	01/22/2015
NJ	VCP	Voluntary Cleanup Program Sites	Department of Environmental Protection	08/17/2013	11/27/2013	01/10/2014
US	2020 COR ACTION	2020 Corrective Action Program List	Environmental Protection Agency	11/11/2011	05/18/2012	05/25/2012
US	BRS	Biennial Reporting System	EPA/NTIS	12/31/2011	02/26/2013	04/19/2013
US	CERCLIS	Comprehensive Environmental Response, Compensation, and Liab	EPA	10/25/2013	11/11/2013	02/13/2014
US	CERCLIS-NFRAP	CERCLIS No Further Remedial Action Planned	EPA	10/25/2013	11/11/2013	02/13/2014
US	COAL ASH DOE	Steam-Electric Plan Operation Data	Department of Energy	12/31/2005	08/07/2009	10/22/2009
US	COAL ASH EPA	Coal Combustion Residues Surface Impoundments List	Environmental Protection Agency	07/01/2014	09/10/2014	10/20/2014
US	CONSENT	Superfund (CERCLA) Consent Decrees	Department of Justice, Consent Decree Library	12/31/2013	01/24/2014	02/24/2014
US	CORRACTS	Corrective Action Report	EPA	12/09/2014	12/29/2014	01/29/2015
US	DEBRIS REGION 9	Torres Martinez Reservation Illegal Dump Site Locations	EPA, Region 9	01/12/2009	05/07/2009	09/21/2009
US	DELISTED NPL	National Priority List Deletions	EPA	09/29/2014	10/08/2014	11/17/2014
US	DOD	Department of Defense Sites	USGS	12/31/2005	11/10/2006	01/11/2007

GOVERNMENT RECORDS SEARCHED / DATA CURRENCY TRACKING

St	Acronym	Full Name	Government Agency	Gov Date	Avl Date	Active Date
US	DOT OPS	Incident and Accident Data	Department of Transportation, Office of Pipeli	07/31/2012	08/07/2012	09/18/2012
US	EDR MGP	EDR Proprietary Manufactured Gas Plants	EDR, Inc.			
US	EDR US Hist Auto Stat	EDR Exclusive Historic Gas Stations	EDR, Inc.			
US	EDR US Hist Cleaners	EDR Exclusive Historic Dry Cleaners	EDR, Inc.			
US	EPA WATCH LIST	EPA WATCH LIST	Environmental Protection Agency	08/30/2013	03/21/2014	06/17/2014
US	ERNS	Emergency Response Notification System	National Response Center, United States Coast	09/29/2014	09/30/2014	11/06/2014
US	FEDERAL FACILITY	Federal Facility Site Information listing	Environmental Protection Agency	07/21/2014	10/07/2014	10/20/2014
US	FEDLAND	Federal and Indian Lands	U.S. Geological Survey	12/31/2005	02/06/2006	01/11/2007
US	FEMA UST	Underground Storage Tank Listing	FEMA	01/01/2010	02/16/2010	04/12/2010
US	FINDS	Facility Index System/Facility Registry System	EPA	08/16/2014	09/10/2014	10/20/2014
US	FTTS	FIFRA/TSCA Tracking System - FIFRA (Federal Insecticide, Fu	EPA/Office of Prevention, Pesticides and Toxi	04/09/2009	04/16/2009	05/11/2009
US	FTTS INSP	FIFRA/TSCA Tracking System - FIFRA (Federal Insecticide, Fu	EPA	04/09/2009	04/16/2009	05/11/2009
US	FUDS	Formerly Used Defense Sites	U.S. Army Corps of Engineers	06/06/2014	09/10/2014	09/18/2014
US	HIST FTTS	FIFRA/TSCA Tracking System Administrative Case Listing	Environmental Protection Agency	10/19/2006	03/01/2007	04/10/2007
US	HIST FTTS INSP	FIFRA/TSCA Tracking System Inspection & Enforcement Case Lis	Environmental Protection Agency	10/19/2006	03/01/2007	04/10/2007
US	HMIRS	Hazardous Materials Information Reporting System	U.S. Department of Transportation	09/30/2014	10/01/2014	11/06/2014
US	ICIS	Integrated Compliance Information System	Environmental Protection Agency	07/31/2014	10/29/2014	11/06/2014
US	INDIAN LUST R1	Leaking Underground Storage Tanks on Indian Land	EPA Region 1	02/01/2013	05/01/2013	11/01/2013
US	INDIAN LUST R10	Leaking Underground Storage Tanks on Indian Land	EPA Region 10	05/20/2014	06/10/2014	08/22/2014
US	INDIAN LUST R4	Leaking Underground Storage Tanks on Indian Land	EPA Region 4	07/30/2014	08/12/2014	08/22/2014
US	INDIAN LUST R5	Leaking Underground Storage Tanks on Indian Land	EPA, Region 5	11/03/2014	11/05/2014	11/17/2014
US	INDIAN LUST R6	Leaking Underground Storage Tanks on Indian Land	EPA Region 6	10/06/2014	10/29/2014	11/17/2014
US	INDIAN LUST R7	Leaking Underground Storage Tanks on Indian Land	EPA Region 7	09/23/2014	11/25/2014	01/29/2015
US	INDIAN LUST R8	Leaking Underground Storage Tanks on Indian Land	EPA Region 8	11/04/2014	11/07/2014	11/17/2014
US	INDIAN LUST R9	Leaking Underground Storage Tanks on Indian Land	Environmental Protection Agency	03/01/2013	03/01/2013	04/12/2013
US	INDIAN ODI	Report on the Status of Open Dumps on Indian Lands	Environmental Protection Agency	12/31/1998	12/03/2007	01/24/2008
US	INDIAN RESERV	Indian Reservations	USGS	12/31/2005	12/08/2006	01/11/2007
US	INDIAN UST R1	Underground Storage Tanks on Indian Land	EPA, Region 1	02/01/2013	05/01/2013	01/27/2014
US	INDIAN UST R10	Underground Storage Tanks on Indian Land	EPA Region 10	05/20/2014	06/10/2014	08/15/2014
US	INDIAN UST R4	Underground Storage Tanks on Indian Land	EPA Region 4	07/30/2014	08/12/2014	08/22/2014
US	INDIAN UST R5	Underground Storage Tanks on Indian Land	EPA Region 5	11/03/2014	11/05/2014	11/17/2014
US	INDIAN UST R6	Underground Storage Tanks on Indian Land	EPA Region 6	10/06/2014	10/29/2014	11/06/2014
US	INDIAN UST R7	Underground Storage Tanks on Indian Land	EPA Region 7	09/23/2014	11/25/2014	01/29/2015
US	INDIAN UST R8	Underground Storage Tanks on Indian Land	EPA Region 8	11/04/2014	11/07/2014	11/17/2014
US	INDIAN UST R9	Underground Storage Tanks on Indian Land	EPA Region 9	08/14/2014	08/15/2014	08/22/2014
US	INDIAN VCP R1	Voluntary Cleanup Priority Listing	EPA, Region 1	09/29/2014	10/01/2014	11/06/2014
US	INDIAN VCP R7	Voluntary Cleanup Priority Listing	EPA, Region 7	03/20/2008	04/22/2008	05/19/2008
US	LEAD SMELTER 1	Lead Smelter Sites	Environmental Protection Agency	11/25/2014	11/26/2014	01/29/2015
US	LEAD SMELTER 2	Lead Smelter Sites	American Journal of Public Health	04/05/2001	10/27/2010	12/02/2010
US	LIENS 2	CERCLA Lien Information	Environmental Protection Agency	02/18/2014	03/18/2014	04/24/2014
US	LUCIS	Land Use Control Information System	Environmental Protection Agency	12/03/2014	12/12/2014	01/29/2015
US	MLTS	Material Licensing Tracking System	Department of the Navy	12/29/2014	10/08/2015	01/29/2015
US	NPL	National Priority List	Nuclear Regulatory Commission	09/29/2014	10/08/2014	11/17/2014
US	NPL LIENS	Federal Superfund Liens	EPA	10/15/1991	02/02/1994	03/30/1994
US	ODI	Open Dump Inventory	Environmental Protection Agency	06/30/1985	08/09/2004	09/17/2004
US	PADS	PCB Activity Database System	EPA	07/01/2014	10/15/2014	11/17/2014
US	PCB TRANSFORMER	PCB Transformer Registration Database	Environmental Protection Agency	02/01/2011	10/19/2011	01/10/2012

GOVERNMENT RECORDS SEARCHED / DATA CURRENCY TRACKING

St	Acronym	Full Name	Government Agency	Gov Date	Arvl Date	Active Date
US	PRP	Potentially Responsible Parties	EPA	10/25/2013	10/17/2014	10/20/2014
US	Proposed NPL	Proposed National Priority List Sites	EPA	09/29/2014	10/08/2014	11/17/2014
US	RAATS	RCRA Administrative Action Tracking System	EPA	04/17/1995	07/03/1995	08/07/1995
US	RADINFO	Radiation Information Database	EPA	10/07/2014	10/08/2014	10/20/2014
US	RCRA NonGen / NLR	RCRA - Non Generators	Environmental Protection Agency	12/09/2014	12/29/2014	01/29/2015
US	RCRA-CESQG	RCRA - Conditionally Exempt Small Quantity Generators	Environmental Protection Agency	12/09/2014	12/29/2014	01/29/2015
US	RCRA-LQG	RCRA - Large Quantity Generators	Environmental Protection Agency	12/09/2014	12/29/2014	01/29/2015
US	RCRA-SQG	RCRA - Small Quantity Generators	Environmental Protection Agency	12/09/2014	12/29/2014	01/29/2015
US	RCRA-TSDF	RCRA - Treatment, Storage and Disposal	Environmental Protection Agency	12/09/2014	12/29/2014	01/29/2015
US	RMP	Risk Management Plans	Environmental Protection Agency	08/01/2014	08/12/2014	11/06/2014
US	ROD	Records Of Decision	EPA	11/25/2013	12/12/2013	02/24/2014
US	SCRD DRYCLEANERS	State Coalition for Remediation of Drycleaners Listing	Environmental Protection Agency	03/07/2011	03/09/2011	05/02/2011
US	SSTS	Section 7 Tracking Systems	EPA	12/31/2009	12/10/2010	02/25/2011
US	TRIS	Toxic Chemical Release Inventory System	EPA	12/31/2011	07/31/2013	09/13/2013
US	TSCA	Toxic Substances Control Act	EPA	12/31/2012	01/15/2015	01/29/2015
US	UMTRA	Uranium Mill Tailings Sites	Department of Energy	09/14/2010	10/07/2011	03/01/2012
US	US AIRS (AFS)	Aerometric Information Retrieval System Facility Subsystem (Department of Energy	10/16/2014	10/31/2014	11/17/2014
US	US AIRS MINOR	Air Facility System Data	EPA	10/16/2014	10/31/2014	11/17/2014
US	US BROWNFIELDS	A Listing of Brownfields Sites	Environmental Protection Agency	12/22/2014	12/22/2014	01/29/2015
US	US CDL	Clandestine Drug Labs	Drug Enforcement Administration	07/25/2014	09/09/2014	10/20/2014
US	US ENG CONTROLS	Engineering Controls Sites List	Environmental Protection Agency	09/18/2014	09/19/2014	10/20/2014
US	US FIN ASSUR	Financial Assurance Information	Environmental Protection Agency	11/19/2014	11/21/2014	01/29/2015
US	US HIST CDL	National Clandestine Laboratory Register	Drug Enforcement Administration	07/25/2014	09/09/2014	10/20/2014
US	US INST CONTROL	Sites with Institutional Controls	Environmental Protection Agency	09/18/2014	09/19/2014	10/20/2014
US	US MINES	Mines Master Index File	Department of Labor, Mine Safety and Health A	12/30/2014	12/31/2014	01/29/2015
CT	CT MANIFEST	Hazardous Waste Manifest Data	Department of Energy & Environmental Protecti	07/30/2013	08/19/2013	10/03/2013
NY	NY MANIFEST	Facility and Manifest Data	Department of Environmental Conservation	11/01/2014	11/05/2014	11/24/2014
PA	PA MANIFEST	Manifest Information	Department of Environmental Protection	12/31/2013	07/21/2014	08/25/2014
RI	RI MANIFEST	Manifest information	Department of Environmental Management	12/31/2013	07/15/2014	08/13/2014
VT	VT MANIFEST	Hazardous Waste Manifest Data	Department of Environmental Conservation	06/24/2014	08/22/2014	11/04/2014
WI	WI MANIFEST	Manifest Information	Department of Natural Resources	12/31/2013	06/20/2014	08/07/2014
US	Oil/Gas Pipelines	GeoData Digital Line Graphs from 1:100,000-Scale Maps	USGS			
US	AHA Hospitals	Sensitive Receptor: AHA Hospitals	American Hospital Association, Inc.			
US	Medical Centers	Sensitive Receptor: Medical Centers	Centers for Medicare & Medicaid Services			
US	Nursing Homes	Sensitive Receptor: Nursing Homes	National Institutes of Health			
US	Public Schools	Sensitive Receptor: Public Schools	National Center for Education Statistics			
US	Private Schools	Sensitive Receptor: Private Schools	National Center for Education Statistics			
NJ	Daycare Centers	Sensitive Receptor: Child Care Center Listings	Department of Human Services			

GOVERNMENT RECORDS SEARCHED / DATA CURRENCY TRACKING

St	Acronym	Full Name	Government Agency	Gov Date	Avl Date	Active Date
US	Flood Zones	100-year and 500-year flood zones	Emergency Management Agency (FEMA)			
US	NWI	National Wetlands Inventory	U.S. Fish and Wildlife Service			
NJ	State Wetlands	Wetlands Inventory	Department of Environmental Protection			
US	USGS 7.5' Topographic Map	Scanned Digital USGS 7.5' Topographic Map (DRG)	USGS			

STREET AND ADDRESS INFORMATION

© 2010 Tele Atlas North America, Inc. All rights reserved. This material is proprietary and the subject of copyright protection and other intellectual property rights owned by or licensed to Tele Atlas North America, Inc. The use of this material is subject to the terms of a license agreement. You will be held liable for any unauthorized copying or disclosure of this material.

GEOCHECK® - PHYSICAL SETTING SOURCE ADDENDUM

TARGET PROPERTY ADDRESS

1811 PATERSON PLANK ROAD
1811 PATERSON PLANK ROAD
NORTH BERGEN, NJ 07047

TARGET PROPERTY COORDINATES

Latitude (North):	40.7685 - 40° 46' 6.60"
Longitude (West):	74.0432 - 74° 2' 35.52"
Universal Transverse Mercator:	Zone 18
UTM X (Meters):	580751.9
UTM Y (Meters):	4513287.5
State Plane X (Feet):	618644.8
State Plane Y (Feet):	705189.1
Elevation:	107 ft. above sea level

USGS TOPOGRAPHIC MAP

Target Property Map:	40074-G1 WEEHAWKEN, NJ NY
Most Recent Revision:	1995

EDR's GeoCheck Physical Setting Source Addendum is provided to assist the environmental professional in forming an opinion about the impact of potential contaminant migration.

Assessment of the impact of contaminant migration generally has two principal investigative components:

1. Groundwater flow direction, and
2. Groundwater flow velocity.

Groundwater flow direction may be impacted by surface topography, hydrology, hydrogeology, characteristics of the soil, and nearby wells. Groundwater flow velocity is generally impacted by the nature of the geologic strata.

GEOCHECK® - PHYSICAL SETTING SOURCE SUMMARY

GROUNDWATER FLOW DIRECTION INFORMATION

Groundwater flow direction for a particular site is best determined by a qualified environmental professional using site-specific well data. If such data is not reasonably ascertainable, it may be necessary to rely on other sources of information, such as surface topographic information, hydrologic information, hydrogeologic data collected on nearby properties, and regional groundwater flow information (from deep aquifers).

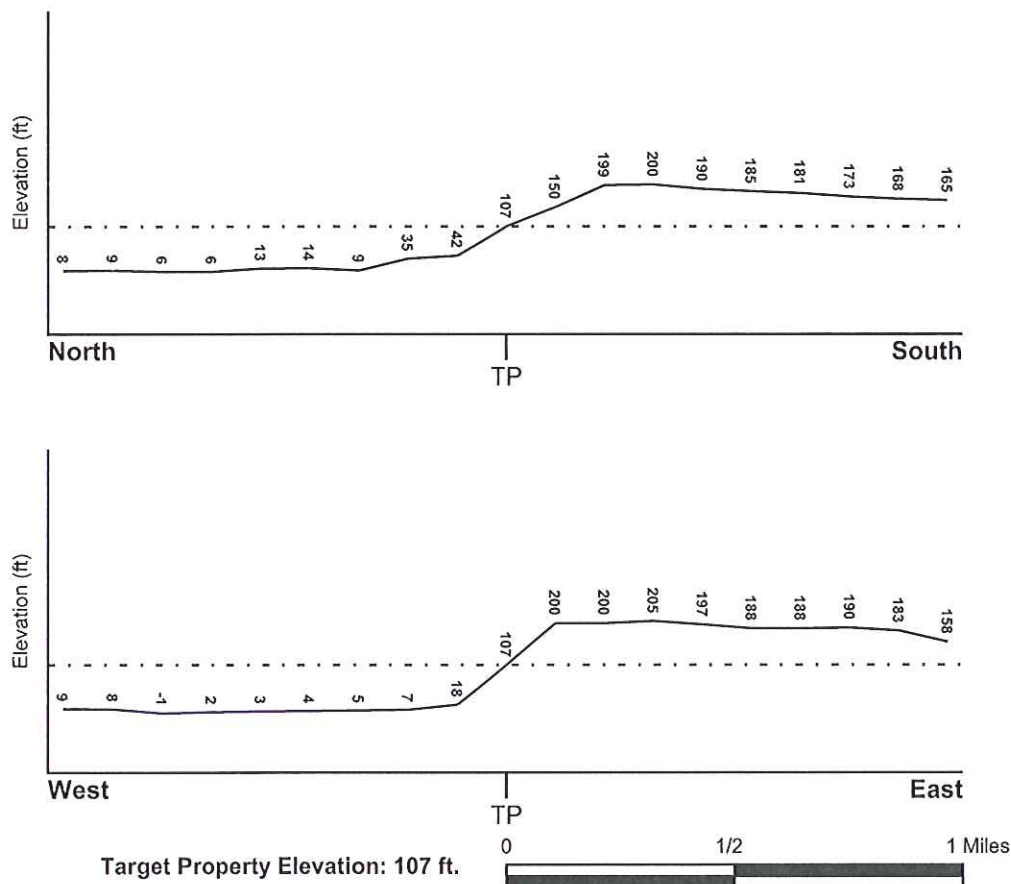
TOPOGRAPHIC INFORMATION

Surface topography may be indicative of the direction of surficial groundwater flow. This information can be used to assist the environmental professional in forming an opinion about the impact of nearby contaminated properties or, should contamination exist on the target property, what downgradient sites might be impacted.

TARGET PROPERTY TOPOGRAPHY

General Topographic Gradient: General NW

SURROUNDING TOPOGRAPHY: ELEVATION PROFILES



Source: Topography has been determined from the USGS 7.5' Digital Elevation Model and should be evaluated on a relative (not an absolute) basis. Relative elevation information between sites of close proximity should be field verified.

GEOCHECK® - PHYSICAL SETTING SOURCE SUMMARY

HYDROLOGIC INFORMATION

Surface water can act as a hydrologic barrier to groundwater flow. Such hydrologic information can be used to assist the environmental professional in forming an opinion about the impact of nearby contaminated properties or, should contamination exist on the target property, what downgradient sites might be impacted.

Refer to the Physical Setting Source Map following this summary for hydrologic information (major waterways and bodies of water).

FEMA FLOOD ZONE

Target Property County
HUDSON, NJ

FEMA Flood
Electronic Data
YES - refer to the Overview Map and Detail Map

Flood Plain Panel at Target Property: 34017C - FEMA DFIRM Flood data

Additional Panels in search area: Not Reported

NATIONAL WETLAND INVENTORY

NWI Quad at Target Property
WEEHAWKEN

NWI Electronic
Data Coverage
YES - refer to the Overview Map and Detail Map

HYDROGEOLOGIC INFORMATION

Hydrogeologic information obtained by installation of wells on a specific site can often be an indicator of groundwater flow direction in the immediate area. Such hydrogeologic information can be used to assist the environmental professional in forming an opinion about the impact of nearby contaminated properties or, should contamination exist on the target property, what downgradient sites might be impacted.

Site-Specific Hydrogeological Data:*

Search Radius:	1.25 miles
Location Relative to TP:	1/2 - 1 Mile South
Site Name:	Matheson Gas Products
Site EPA ID Number:	NJD042793976
Groundwater Flow Direction:	NE ALONG THE STRIKE OF THE BEDS.
Inferred Depth to Water:	at the ground surface during periods of high tide.
Hydraulic Connection:	A hydraulic connection may be present between the unconsolidated deposits (surficial aquifer), surface water, and the underlying Passaic Formation bedrock (lower aquifer).
Sole Source Aquifer:	No information about a sole source aquifer is available
Data Quality:	Information based on site-specific subsurface investigations is documented in the CERCLIS investigation report(s)

AQUIFLOW[®]

Search Radius: 1.000 Mile.

EDR has developed the AQUIFLOW Information System to provide data on the general direction of groundwater flow at specific points. EDR has reviewed reports submitted by environmental professionals to regulatory authorities at select sites and has extracted the date of the report, groundwater flow direction as determined hydrogeologically, and the depth to water table.

<u>MAP ID</u>	<u>LOCATION FROM TP</u>	<u>GENERAL DIRECTION GROUNDWATER FLOW</u>
---------------	-----------------------------	---

GEOCHECK® - PHYSICAL SETTING SOURCE SUMMARY

<u>MAP ID</u>	<u>LOCATION FROM TP</u>	<u>GENERAL DIRECTION GROUNDWATER FLOW</u>
2	1/2 - 1 Mile East	Varies

For additional site information, refer to Physical Setting Source Map Findings.

GEOCHECK® - PHYSICAL SETTING SOURCE SUMMARY

GROUNDWATER FLOW VELOCITY INFORMATION

Groundwater flow velocity information for a particular site is best determined by a qualified environmental professional using site specific geologic and soil strata data. If such data are not reasonably ascertainable, it may be necessary to rely on other sources of information, including geologic age identification, rock stratigraphic unit and soil characteristics data collected on nearby properties and regional soil information. In general, contaminant plumes move more quickly through sandy-gravelly types of soils than silty-clayey types of soils.

GEOLOGIC INFORMATION IN GENERAL AREA OF TARGET PROPERTY

Geologic information can be used by the environmental professional in forming an opinion about the relative speed at which contaminant migration may be occurring.

ROCK STRATIGRAPHIC UNIT

Era: Mesozoic
System: Triassic
Series: Triassic
Code: Tr (decoded above as Era, System & Series)

GEOLOGIC AGE IDENTIFICATION

Category: Stratified Sequence

Geologic Age and Rock Stratigraphic Unit Source: P.G. Schruben, R.E. Arndt and W.J. Bawiec, Geology of the Conterminous U.S. at 1:2,500,000 Scale - a digital representation of the 1974 P.B. King and H.M. Beikman Map, USGS Digital Data Series DDS - 11 (1994).

DOMINANT SOIL COMPOSITION IN GENERAL AREA OF TARGET PROPERTY

The U.S. Department of Agriculture's (USDA) Soil Conservation Service (SCS) leads the National Cooperative Soil Survey (NCSS) and is responsible for collecting, storing, maintaining and distributing soil survey information for privately owned lands in the United States. A soil map in a soil survey is a representation of soil patterns in a landscape. Soil maps for STATSGO are compiled by generalizing more detailed (SSURGO) soil survey maps. The following information is based on Soil Conservation Service STATSGO data.

Soil Component Name: BOONTON

Soil Surface Texture: gravelly - loam

Hydrologic Group: Class C - Slow infiltration rates. Soils with layers impeding downward movement of water, or soils with moderately fine or fine textures.

Soil Drainage Class: Not reported

Hydric Status: Soil does not meet the requirements for a hydric soil.

Corrosion Potential - Uncoated Steel: MODERATE

Depth to Bedrock Min: > 60 inches

Depth to Bedrock Max: > 60 inches

GEOCHECK® - PHYSICAL SETTING SOURCE SUMMARY

Soil Layer Information							
Layer	Boundary		Soil Texture Class	Classification		Permeability Rate (in/hr)	Soil Reaction (pH)
	Upper	Lower		AASHTO Group	Unified Soil		
1	0 inches	8 inches	gravelly - loam	Silt-Clay Materials (more than 35 pct. passing No. 200), Silty Soils.	FINE-GRAINED SOILS, Silts and Clays (liquid limit less than 50%), Lean Clay. FINE-GRAINED SOILS, Silts and Clays (liquid limit less than 50%), silt.	Max: 2.00 Min: 0.60	Max: 5.50 Min: 4.50
2	8 inches	30 inches	gravelly - loam	Granular materials (35 pct. or less passing No. 200), Silty, or Clayey Gravel and Sand.	FINE-GRAINED SOILS, Silts and Clays (liquid limit less than 50%), Lean Clay. FINE-GRAINED SOILS, Silts and Clays (liquid limit less than 50%), silt.	Max: 2.00 Min: 0.60	Max: 6.00 Min: 4.50
3	30 inches	60 inches	gravelly - sandy loam	Granular materials (35 pct. or less passing No. 200), Silty, or Clayey Gravel and Sand.	COARSE-GRAINED SOILS, Sands, Sands with fines, Clayey sand.	Max: 0.20 Min: 0.06	Max: 6.50 Min: 5.60
4	60 inches	72 inches	loamy fine sand	Granular materials (35 pct. or less passing No. 200), Silty, or Clayey Gravel and Sand.	COARSE-GRAINED SOILS, Sands, Sands with fines, Clayey sand. COARSE-GRAINED SOILS, Sands, Sands with fines, Silty Sand.	Max: 2.00 Min: 0.06	Max: 7.30 Min: 5.60

OTHER SOIL TYPES IN AREA

Based on Soil Conservation Service STATSGO data, the following additional subordinant soil types may appear within the general area of target property.

Soil Surface Textures: shaly - loam
silt loam
extremely stony - loam
unweathered bedrock
very stony - loam
stony - silt loam
loam

Surficial Soil Types: shaly - loam
silt loam
extremely stony - loam

GEOCHECK® - PHYSICAL SETTING SOURCE SUMMARY

unweathered bedrock
very stony - loam
stony - silt loam
loam

Shallow Soil Types: cobbly - fine sandy loam

Deeper Soil Types: gravelly - loam
unweathered bedrock
gravelly - sandy loam
gravelly - fine sandy loam
stratified

LOCAL / REGIONAL WATER AGENCY RECORDS

EDR Local/Regional Water Agency records provide water well information to assist the environmental professional in assessing sources that may impact ground water flow direction, and in forming an opinion about the impact of contaminant migration on nearby drinking water wells.

WELL SEARCH DISTANCE INFORMATION

<u>DATABASE</u>	<u>SEARCH DISTANCE (miles)</u>
Federal USGS	1.000
Federal FRDS PWS	Nearest PWS within 1 mile
State Database	1.000

FEDERAL USGS WELL INFORMATION

<u>MAP ID</u>	<u>WELL ID</u>	<u>LOCATION FROM TP</u>
1	USGS40000815528	1/2 - 1 Mile NNW

FEDERAL FRDS PUBLIC WATER SUPPLY SYSTEM INFORMATION

<u>MAP ID</u>	<u>WELL ID</u>	<u>LOCATION FROM TP</u>
No PWS System Found		

Note: PWS System location is not always the same as well location.

STATE DATABASE WELL INFORMATION

<u>MAP ID</u>	<u>WELL ID</u>	<u>LOCATION FROM TP</u>
No Wells Found		

PHYSICAL SETTING SOURCE MAP - 4197824.2s



County Boundary

Major Roads

Contour Lines

Airports

Earthquake epicenter, Richter 5 or greater

Water Wells

Public Water Supply Wells

Cluster of Multiple Icons

Groundwater Flow Direction

(GI) Indeterminate Groundwater Flow at Location

(GV) Groundwater Flow Varies at Location

(HD) Closest Hydrogeological Data

SITE NAME: 1811 Paterson Plank Road
ADDRESS: 1811 Paterson Plank Road
North Bergen NJ 07047
LAT/LONG: 40.7685 / 74.0432

CLIENT: Remington & Vernick Engineers
CONTACT: Elizabeth Wilson
INQUIRY #: 4197824.2s
DATE: February 03, 2015 4:33 pm

GEOCHECK® - PHYSICAL SETTING SOURCE MAP FINDINGS

Map ID
Direction
Distance
Elevation

Database

EDR ID Number

1
NNW
1/2 - 1 Mile
Lower

[Click here for full text details](#)

FED USGS

USGS40000815528

2
East
1/2 - 1 Mile
Higher

[Click here for full text details](#)

AQUIFLOW

63612

GEOCHECK® - PHYSICAL SETTING SOURCE MAP FINDINGS RADON

AREA RADON INFORMATION

State Database: NJ Radon

Radon Test Results

City	Num Tests	# > 4 pCi/L	% > pCi/L
BAYONNE CITY	1021	22	2.000
EAST NEWARK BORO	20	2	10.000
GUTTENBERG TOWN	130	16	12.000
HARRISON TOWN	183	34	19.000
HOBOKEN CITY	616	14	2.000
JERSEY CITY CITY	1586	48	3.000
KEARNY TOWN	1163	56	5.000
NORTH BERGEN TWP	1035	93	9.000
SECAUCUS TOWN	651	22	3.000
UNION CITY CITY	471	34	7.000
WEEHAWKEN TWP	326	17	5.000
WEST NEW YORK TOWN	367	25	7.000

Federal EPA Radon Zone for HUDSON County: 2

Note: Zone 1 indoor average level > 4 pCi/L.

: Zone 2 indoor average level >= 2 pCi/L and <= 4 pCi/L.

: Zone 3 indoor average level < 2 pCi/L.

Federal Area Radon Information for HUDSON COUNTY, NJ

Number of sites tested: 117

Area	Average Activity	% <4 pCi/L	% 4-20 pCi/L	% >20 pCi/L
Living Area	0.720 pCi/L	91%	9%	0%
Basement	1.180 pCi/L	91%	9%	0%

PHYSICAL SETTING SOURCE RECORDS SEARCHED

TOPOGRAPHIC INFORMATION

USGS 7.5' Digital Elevation Model (DEM)

Source: United States Geologic Survey

EDR acquired the USGS 7.5' Digital Elevation Model in 2002 and updated it in 2006. The 7.5 minute DEM corresponds to the USGS 1:24,000- and 1:25,000-scale topographic quadrangle maps. The DEM provides elevation data with consistent elevation units and projection.

Scanned Digital USGS 7.5' Topographic Map (DRG)

Source: United States Geologic Survey

A digital raster graphic (DRG) is a scanned image of a U.S. Geological Survey topographic map. The map images are made by scanning published paper maps on high-resolution scanners. The raster image is georeferenced and fit to the Universal Transverse Mercator (UTM) projection.

HYDROLOGIC INFORMATION

Flood Zone Data: This data, available in select counties across the country, was obtained by EDR in 2003 & 2011 from the Federal Emergency Management Agency (FEMA). Data depicts 100-year and 500-year flood zones as defined by FEMA.

NWI: National Wetlands Inventory. This data, available in select counties across the country, was obtained by EDR in 2002, 2005 and 2010 from the U.S. Fish and Wildlife Service.

State Wetlands Data: Wetlands Inventory

Source: Department of Environmental Protection

Telephone: 609-984-2243

HYDROGEOLOGIC INFORMATION

AQUIFLOW^R Information System

Source: EDR proprietary database of groundwater flow information

EDR has developed the AQUIFLOW Information System (AIS) to provide data on the general direction of groundwater flow at specific points. EDR has reviewed reports submitted to regulatory authorities at select sites and has extracted the date of the report, hydrogeologically determined groundwater flow direction and depth to water table information.

GEOLOGIC INFORMATION

Geologic Age and Rock Stratigraphic Unit

Source: P.G. Schruben, R.E. Arndt and W.J. Bawiec, Geology of the Conterminous U.S. at 1:2,500,000 Scale - A digital representation of the 1974 P.B. King and H.M. Beikman Map, USGS Digital Data Series DDS - 11 (1994).

STATSGO: State Soil Geographic Database

Source: Department of Agriculture, Natural Resources Conservation Services

The U.S. Department of Agriculture's (USDA) Natural Resources Conservation Service (NRCS) leads the national Conservation Soil Survey (NCSS) and is responsible for collecting, storing, maintaining and distributing soil survey information for privately owned lands in the United States. A soil map in a soil survey is a representation of soil patterns in a landscape. Soil maps for STATSGO are compiled by generalizing more detailed (SSURGO) soil survey maps.

SSURGO: Soil Survey Geographic Database

Source: Department of Agriculture, Natural Resources Conservation Services (NRCS)

Telephone: 800-672-5559

SSURGO is the most detailed level of mapping done by the Natural Resources Conservation Services, mapping scales generally range from 1:12,000 to 1:63,360. Field mapping methods using national standards are used to construct the soil maps in the Soil Survey Geographic (SSURGO) database. SSURGO digitizing duplicates the original soil survey maps. This level of mapping is designed for use by landowners, townships and county natural resource planning and management.

PHYSICAL SETTING SOURCE RECORDS SEARCHED

LOCAL / REGIONAL WATER AGENCY RECORDS

FEDERAL WATER WELLS

PWS: Public Water Systems

Source: EPA/Office of Drinking Water

Telephone: 202-564-3750

Public Water System data from the Federal Reporting Data System. A PWS is any water system which provides water to at least 25 people for at least 60 days annually. PWSs provide water from wells, rivers and other sources.

PWS ENF: Public Water Systems Violation and Enforcement Data

Source: EPA/Office of Drinking Water

Telephone: 202-564-3750

Violation and Enforcement data for Public Water Systems from the Safe Drinking Water Information System (SDWIS) after August 1995. Prior to August 1995, the data came from the Federal Reporting Data System (FRDS).

USGS Water Wells: USGS National Water Inventory System (NWIS)

This database contains descriptive information on sites where the USGS collects or has collected data on surface water and/or groundwater. The groundwater data includes information on wells, springs, and other sources of groundwater.

OTHER STATE DATABASE INFORMATION

RADON

State Database: NJ Radon

Source: Department of Environmental Protection

Telephone: 609-984-5425

Radon Test Results

Area Radon Information

Source: USGS

Telephone: 703-356-4020

The National Radon Database has been developed by the U.S. Environmental Protection Agency (USEPA) and is a compilation of the EPA/State Residential Radon Survey and the National Residential Radon Survey. The study covers the years 1986 - 1992. Where necessary data has been supplemented by information collected at private sources such as universities and research institutions.

EPA Radon Zones

Source: EPA

Telephone: 703-356-4020

Sections 307 & 309 of IRAA directed EPA to list and identify areas of U.S. with the potential for elevated indoor radon levels.

OTHER

Airport Landing Facilities: Private and public use landing facilities

Source: Federal Aviation Administration, 800-457-6656

Epicenters: World earthquake epicenters, Richter 5 or greater

Source: Department of Commerce, National Oceanic and Atmospheric Administration

Earthquake Fault Lines: The fault lines displayed on EDR's Topographic map are digitized quaternary faultlines, prepared in 1975 by the United State Geological Survey

APPENDIX C

EXECUTIVE SUMMARY

DESCRIPTION

Environmental Data Resources, Inc.'s (EDR) City Directory Report is a screening tool designed to assist environmental professionals in evaluating potential liability on a target property resulting from past activities. EDR's City Directory Report includes a search of available city directory data at 5 year intervals.

RESEARCH SUMMARY

The following research sources were consulted in the preparation of this report. A check mark indicates where information was identified in the source and provided in this report.

<u>Year</u>	<u>Target Street</u>	<u>Cross Street</u>	<u>Source</u>
2013	<input checked="" type="checkbox"/>	<input type="checkbox"/>	Cole Information Services
2008	<input checked="" type="checkbox"/>	<input type="checkbox"/>	Cole Information Services
2003	<input checked="" type="checkbox"/>	<input type="checkbox"/>	Cole Information Services
1999	<input checked="" type="checkbox"/>	<input type="checkbox"/>	Cole Information Services
1995	<input checked="" type="checkbox"/>	<input type="checkbox"/>	Cole Information Services
1992	<input checked="" type="checkbox"/>	<input type="checkbox"/>	Cole Information Services
1988	<input checked="" type="checkbox"/>	<input type="checkbox"/>	City's City Directory
1983	<input checked="" type="checkbox"/>	<input type="checkbox"/>	City's City Directory
1978	<input checked="" type="checkbox"/>	<input type="checkbox"/>	City's City Directory
1973	<input checked="" type="checkbox"/>	<input type="checkbox"/>	City's City Directory

RECORD SOURCES

EDR is licensed to reproduce certain City Directory works by the copyright holders of those works. The purchaser of this EDR City Directory Report may include it in report(s) delivered to a customer. Reproduction of City Directories without permission of the publisher or licensed vendor may be a violation of copyright.

FINDINGS

TARGET PROPERTY STREET

1811 Paterson Plank Road
North Bergen, NJ 07047

<u>Year</u>	<u>CD Image</u>	<u>Source</u>
-------------	-----------------	---------------

PATERSON PLANK RD

2013	pg A2	Cole Information Services
2008	pg A4	Cole Information Services
2003	pg A6	Cole Information Services
1999	pg A8	Cole Information Services
1995	pg A10	Cole Information Services
1992	pg A11	Cole Information Services
1988	pg A13	City's City Directory
1983	pg A14	City's City Directory
1978	pg A15	City's City Directory
1973	pg A16	City's City Directory

FINDINGS

CROSS STREETS

No Cross Streets Identified

City Directory Images

PATERSON PLANK RD 2013

1210	MUTUAL MACHINE COMPANY INCORPORATED
1279	LISA SALAMONE
1300	JUAN GOMEZ
1304	CLAUDIO POLANCO
	TASHA GWIN
1305	HUDSON NEWS
1306	NATASHA NUNEZ
1308	MARIA ZACCHINO
1310	BETTY RECK
	BILL ROTH
	CHARLES KALMAR
	LISA JACOB
1312	ANA GALAN
	ERNESTO RAMIREZ
1314	MARTHA RIOS
	RENE GATO
	URUGUAY UPHOLSTERY
1350	HUDON GROUP
1520	AUTO REPAIRS BY JUAN
1610	NY MYTICAL WATER
1700	HYDRO ELECTRIC LIFT INC
	PARAMOUNT VENDING
1906	ARIEL MOJENA
	ELMA CARBOO
	HAROLD TURNER
	J ROLANDO
	ROBERT LAPORTE
	SYED KHABOOR
2012	ANDREW RAMRIKHI
	PINN CHOK
2020	MARIA RODRIGUEZ
2200	CARMELO ALTOMONTE
	DIXIE ANGULO
	EDUARDO RIMADA
	EDUARDO RODRIGUEZ
	FABIO ALVAREZ
	GISELA VIVER
	HAROLD HILARIO
	JAMES ARTRESS
	JENNIFER ARLINGTON
	JOHN CABALLERO
	JOSE YAMBO
	LUIS ACOSTA
	LUIS PACHECO
	MANUEL CORREIA
	ORQUIDEA SANCHEZ
	ROSBEL DIAZ
	WANDY CARABALLO
	YANIRA OVALLES
2220	CARLOS SANCHEZ

PATERSON PLANK RD 2013 (Cont'd)

2250	ERIKA RIOS
2600	HARSHAD PATEL
	JULIANA CUEVAS
	MARIA CARDOSO
2604	JOSE FREIJE
2608	FIRST WOK
	NORTH BERGEN LOCKS & KEYS
	NORTH BERGEN LOCKSMITH
2610	FEI LUI
2614	ENDLY WHITE
2618	5 STAR FLOOR & CLEANING
	DIOCLES PAZMINO
	GRICEO VILLACRES
2620	DIOCLES PAZMINO
	HEND MABROUK
	JOSE URGILES
	RAICE CABRERA
	REGULO ROA
	RODANIN BONILLA
	VICTOR CHICAS
2622	HIMANSHU PATEL
	MARINDER SINGH
	TANSUKH SURATWALA
2624	MARIA ARRIAZA
	RAJESH VAKHARIA
	RATESH MODI
2627	OCCUPANT UNKNOWN

PATERSON PLANK RD 2008

1279 LISA SALAMONE
1304 CLAUDIO POLANCO
JASON FLEMING
TASHA GWIN
VIVIAN FLORES
1305 BOOTH COMPUTER
C M G MAGAZINES
COMAG MARKETING GROUP
CURTIS CIRCULATION CO
DISTRIBUTION SERVICES INC
HUDSON GROUP
HUDSON NEWS CO
ICD
TV GUIDE
1306 HERENIA DIAZ
1308 ABIGAIL UMANZOR
AL MONDRAGON
BARTOLO PERALTA
JUSTINIANA ALEMANY
JUSTINIANA GUPTA
JUSTINIANA TORRES
LUZ NIEVES
1310 CATHERINE RIVERA
CHARLES KALMAR
LISA JACOB
NICOLE SANCHEZ
1312 ANA GALAN
ERNESTO RAMIREZ
1314 MARIA URGELLES
URUGUAY UPHOLSTERY
1610 LYKO MANUFACTURING CO INC
1700 HYDRO ELECTRIC LIFT INC
RAM COMPUTER
1906 CELINEZ CABRAL
GLORIA ADUNA
HAL TURNER
ISABEL SANTOS
ROCCO SPOON
SYED KHABOOR
TIRSO SANTANA
2000 ISRAEL SANCHEZ
MARIA RODRIGUEZ
2012 ANDREW RAMRIKHI
PINN CHOK
2200 ARNESIS RAMOS
BOBBIE CONLON
CARMELO ALTOMONTE
CARMEN GALARZA
DIXIE ANGULO
EDUARDO RODRIGUEZ

PATERSON PLANK RD 2008 (Cont'd)

2200	FABIO ALVAREZ
	GABRIEL BARRIAL
	GEORGE CHINSOON
	HELEN GARCIA
	LUIS MORALES
	LUIS PACHECO
	LUIS SIERRA
	MANUEL CORREIA
	NILA GRANADILLO
	RUBEN CABRERA
	SARA HILARIO
	STREETILLUSIONZ LLC
	WANDY CARABALLO
	YANIRA OVALLES
2220	CARLOS SANCHEZ
2600	BABUBHAI PATEL
	BRILLIANT TRADING CO
	RUBEN GUERRERO
	THOMAS GOMES
	UTTAM RAO
2604	JOSE FREIJE
2610	VERONICA PEARLSTEIN
2612	FREDERICK EMMEL
2614	CARL GLIKO
2618	DIOCLES PAZMINO
	GRICEO VILLACRES
2620	ALBA ALEJANDRO
	JOSE URGILES
	OLGA BAIDAL
	REGULO ROA
	RODANIN BONILLA
	VICTOR CHICAS
2622	HIMANSHU PATEL
	MARINDER SINGH
	TANSUKH SURATWALA
2624	MARIA MARURI
	PABLO FERNANDEZ
	RATESH MODI
2627	OCCUPANT UNKNOWN

PATERSON PLANK RD 2003

1304 CELIA BERNEY
CELIA BERNEY-POLANCO
CLAUDIO POLANCO
1305 ATLAS
BOOTH COMPUTER
CURTIS CIRCULATION CO
DISTRIBUTION SERVICES INC
HUDSON COUNTY NEWS CO
HUDSON NEWS DISTRIBUTORS LLC
KABLE NEWS CO
TV GUIDE
TYLERD
1308 AL MONDRAGON
JUSTINIANA GUPTA
LUZ NIEVES
NELSON ALEMANY
1310 CHARLES KALMAR
1312 ANA GALAN
MICHAEL ALONSO
1314 LEARNING TREE
MARTIN FULLONE
1520 SNAPPYS EXXON SERVICENTER
1610 LYKO MFG CORP
OCCUPANT UNKNOWN
1700 ALEJANDRO CARBALLO
HE RENTAL LLC
HYDRO ELECTRIC LIFT INC
1717 OCCUPANT UNKNOWN
1815 OCCUPANT UNKNOWN
PATERSON PLANK ROAD CAR WASH
1906 AURELIO VEGA
DENNISSE VELAZQUEZ
DONALD MCILVEEN
JOSE GRULLON
KHAREN GRIJALVA
MABEL CABRERA
MARTIN GUMB
PHYLLIS TURNER
SAFWAT TADROUS
SYED KHABOOR
VICTOR HERNANDEZ
ZUNILDA FEBLES
2000 YOUNGSOOK CHO
2012 AROLDY CASTRO
CHOK LIM
2020 MARIA RODRIGUEZ
2200 BOBBIE CONLON
BONNIE ALVELO
C & B HOME RDVLPMT & RLTY
CARLOS POZO

PATERSON PLANK RD 2003 (Cont'd)

2200	CHRISTINE CASTELLANOS
	DAISY RODRIGUEZ
	DIXIE ANGULO
	E BALLESTER
	EDUARDO RIMADA
	GEORGE CHINSOON
	GUSTAVO CARRENO
	JNB CONTRACTING
	LUIS SIERRA
	MARGARET BLOM
	MICHAEL CRUZ
	RAUL ATEHORTUA
	RICHARD AMELL
	SANTA PERELLO
	THAYAMIE ORTIZ
2530	JACK SURATWALA
2600	ALFREDO BRIONES
	CHEIKH SO
	JULIE ORTIZ
	MAMADOU NDIR
	RUBEN GUERRERO
2604	JOSE FREIJE
2608	ANTONIA PEREZ
	JIMMY MAQUERA
	LUCKYS CAFE
	MAGALY MAQUERA
2610	VERONICA PEARLSTEIN
2614	CARL GLIKO
2618	ANDRES BRAVO
2620	RODANIN BONILLA
	VICTOR CHICAS
2624	GITA MODI
	PABLO FERNANDEZ

PATERSON PLANK RD 1999

1210	MUTUAL MACHINE COMPANY INCORPORATED
1215	OCCUPANT UNKNOWN
1300	JUAN GOMEZ
1304	J LOMBARDI
1305	CONDE NAST PUBLICATIONS
	CURTIS CIRCULATION COMPANY
	DISTRIBUTION SERVICES INCORPORATED
	HUDSON COUNTY NEWS COMPANY
	HUDSON NEWS COMPANY
	I C D MAGAZINES
	R J TRUCKING INCORPORATED
	RAINBOW NEWS
	TV GUIDE
	TYLERD
1306	OCCUPANT UNKNOWN
1310	C KALMAR
	SUSAN KALMAR
1312	ANA GALAN
1407	R J TRUCKING INCORPORATED
1511	DOMINO IMPORTS LIMITED
1520	SNAPPYS EXXON
	SNAPPYS EXXON SERVICENTER
1610	LYKO MANUFACTURING COMPANY INCORPORATED
1700	PARAMOUNT VENDING
1717	ALLISON CHE FASHION
	APPAREL PRODUCTION INCORPORATED
	CMT ENTERPRISES INCORPORATED
	EXPRESS FREIGHT WAREHOUSING
	NIKI ORIGINALS
	ZUM ZUM FASHIONS
1815	PATERSON PLANK ROAD CAR WASH
1906	BRENDA MCILVEEN
	C CORTEZ
	IMELDA BIBERA
	M FEBLES
	MABEL CABRERA
	PHYLLIS TURNER
	PILAR TADROUS
	RAYMOND MECCA
	S ORLANDO
	WILLIAM ROMAN
1909	OCCUPANT UNKNOWN
2000	JAMES GOODWIN
2012	C WOODING
2200	AHMED GAGHAMIN
	ANGEL FIGUEROA
	C CASTELLANOS
	D ECHEVARRIA
	DAMARIS CEPEDA
	DIXIE ANGULO

PATERSON PLANK RD**1999****(Cont'd)**

2200	G BLOM
	GEORGE CHINSOON
	H CLARK
	IRIS CARRENO
	JOSE MALDONADO
	JOSEPH HERNANDEZ
	PAUL OCCHIUZZO
	SUZANNE KNEBEL
2600	A SOCHEIKH
	BILLY GONZALES
	H VARGAS
	KERRI TELLIS
2604	I D S ALARMS
	INTRUDER DETECTION SYSTEMS
	J FREIJE
2610	JOSEPH NAT
2612	F EMMEL
2614	CARL GLIKO
2618	GRACE VILLANUEVA
	MANUEL SANTOS
2620	DOUGLAS LOPES
	MIRYAM DONOSO

PATERSON PLANK RD 1995

1008 CINE VIDEO PRODUCTIONS
1021 PASCALE PLUMBING & HEATING
1305 CONDE NASTE PUBLICATIONS
CURTIS CIRCULATION
GLOBE COMMUNICATIONS INC
HUDSON COUNTY NEWS CO
ICD
KABLE NEWS CO INC
MURDOCH MAGAZINES
R J TRUCKING INC
RAINBOW NEWS
WARNER PUBLISHER SVC INC
1314 JOSEPHS INTERIORS
SOLID FOUNDATION DAY CARE & SCHL
1407 R J TRUCKING INC
1520 SNAPPY'S EXXON SERVICENTER
SNAPPYS EXXON
1610 LYKO MANUFACTURING CO
1700 BELCOR
GREGORY STUART SPORTSWEAR
J J WIND INC
PARAMOUNT VENDING
1717 COMPAC INDUSTRIES INC
PRES-SURE-STIK CORP
1800 V PETRILLO & SON INC
1815 PATERSON PLANK ROAD CAR WASH
2604 IDS ALARMS
2627 MARSH DEVELOPMENT CORP
OLSHAN MANAGEMENT CORP
VALUE ADDED RESOURCES CO INC
2628 L CAPURSO STEEL CORP
2810 FOUNTAIN MOTEL
3117 MODERN ARTCRAFT CO
3301 ISTANBUL RESTAURANT & TAVERN
3305 J & L SHEET METAL INC
3323 ROCKWELL CABINET WHOLESALER
T J HILL ADVERTISING INC
3426 NORTH BERGEN MARBLE & GRANITE
3440 ALPHA TRUCK REPAIRS INC
TFL TRANSPORT INC

PATERSON PLANK RD 1992

1008	CINE VIDEO PRODTNS
	MONDO ITALIANO
1011	MALDONADO, M
1015	RODRIGUEZ, PABLO
1023	ARISTIZABAL, GEORGE
	BORDONARO, A
	JENNEE, CHARLES J
	VAZQUEZ, A
1102	HAI, HANY
	VARGAS, RICHARD
1105	GONZALEZ, CECILIO
1110	LA CIBELES INC
1206	MAZZILLI, L
1208	RODRIGUEZ, ROBERTO
1305	CURTIS CIRCULATION
	GLOBE COMNCTNS
	HUDSON COUNTY NEWS CO INC
	HUDSON NEWS CO INC
	INTERNATIONAL SUBSCRIPTIONS INC
	KABLE NEWS CO INC
	TV GUIDE
	WARNER PUBLISHER SERVICE
1308	RUIZ, IVAN
1310	KALMAR, CHARLES SR
1314	FERRARI CUSTOM CABINETS
	JOSEPH'S INTERIORS
1520	SNAPPY'S EXXON
	SNAPPY'S EXXON SERVICENTER
1610	LYKO MFG CO INC
1700	BELCOR
1717	COMPAC CORP
	LEHRER PH & SONS
	PERFECT TEXTILES
1800	PETRILLO V & SON INC CONTRACTORS
1815	PATERSON PLANK ROAD CAR WASH
1909	MECCA, RAY
2200	ABLE CARPET CARE
	ARANGO, MELIDA
	ARIYBI, HELEN
	BEEDY, K
	CARINO, N
	CARSON, WILLIAM E
	FERNANDEZ, A
2600	ABRAHAM, M
	ALLAHAN, AHMED
2604	FREIJE, J
	I D S ALARMS
	INTRUDER DETECTION SYSTEMS
2608	HEALY'S BAR INC
	HEALY, C

PATERSON PLANK RD 1992 (Cont'd)

2610	PEARLSTEIN, M L
2614	SHEPPERD, J
2627	MARSH DEVELOPMENT CORPORATION
	OLSHAN MGT CORP
	STEIN, JOSEPH B
	VALUE ADDED RESOURCES CO INC
2628	HUDSON ERECTORS
2630	ACCARDO, VICTOR A
2700	CRUZ, CLARA
2810	FOUNTAIN MOTEL
3117	MODERN ARTCRAFT CO
3305	J & L SHEET METAL
3309	CORDOBA, CARLOS
3311	ROMAN, O
3323	ISTANBUL RESTRNT & TAVERN
	ROCKWELL KITCHEN CABINET
3426	NORTH BERGEN MARBLE & GRANITE
3440	B I TRANSPORTATION
	BURLINGTON INDSTRS

PATERSON PLANK RD

1988

N COUNTY NORTH — APH

PATERSON PLANK RD Contd

	NORTH BERGEN	
	1101 Gonzalez A.....	+902-0716 88
	1102 Occupant	NA 00
	1105 Occupant	NA 00
	1105 Occupant	NA 79
	1108 Occupant	NA 88
	1108 Occupant	NA 00
	1110 ElA Chables Inc.....	□865-2555 88
	1111 Tlira Film Lab Co.....	□865-3489 78
	1121 Occupant	NA 00
	1121 Burke Mildred Mrs.....	865-9430 00
	1211 Occupant	NA 00
	12TH ST	
	1204 Occupant	NA 78
	1206 Mazzella L.....	864-4457 82
	1206 Whitaker R.....	863-3678 87
	1208 Occupant	NA 88
	1208 Rodriguez Roberto.....	865-3555 00
	1210 Mutual Machine Co.....	330-0280 85
	13TH ST	
	1304 Occupant	NA 00
	1304 Occupant	NA 70
	1305 Cntra Circulation.....	867-6431 00
	1305 Hudson Realty.....	
	New Co Inc.....	+867-3600 88
	1305 Hudson News Co Inc.....	+867-3600 87
	International.....	
	Subscription Inc.....	+867-9814 88
	1308 Public News Co Inc.....	148-0355 88
	1308 Select Magazine.....	148-0033 79
	1308 Warner.....	
	Publisher Service.....	+867-7395 87
	1306 Santos A.....	+866-2175 88
	1308 Occupant	NA 78
	1310 Kallmar C St.....	865-1005 00
	1310 Kalmar Charles Jr.....	864-6259 50
	1312 Bartholomew S.....	865-6690 79
	1311 Occupant	NA 00
	HERRIN CUSTOMS	
	1314 Joseph's Interiors.....	865-7468 85
	1314 J.C.'s Interiors.....	865-7578 85
	1311 Domino Imports Ltd.....	866-0447 87
	14TH ST	
	1415 Betty Rose Cafe Co.....	863-0811 00
	1415 Occipant Dining Co.....	863-0811 00
	1420 Occipant's Texaco.....	863-9055 00
	1520 Emergency Action.....	
	New Center.....	863-9376 30
	1410 Euro Mig Co Inc.....	864-0041 74
	1417 Rompage Corp.....	864-2224 83
	1405 Fletchley & Son.....	
	Contractors.....	863-1100 83
	FERNANDEZ BANK	
	Road Cut & Wash.....	864-8750 00
	Estate Vincent.....	+865-8132 88
	22nd ASPARMI'S NAT'L SVCS.	
	BILLY NORTON.....	865-4772 84
	Bazzoni S.....	148-0219 85
	Fernandez A.....	148-2225 87
	Garcia N.....	863-1409 74
	Konradi V.....	863-5079 87
	Lundberg S.....	148-2202 87
	Occupant	NA 86
	Occupant	NA 86
	Occupant	NA 78
	Occupant	NA 78
	Occupant	NA 00
	Occupant	NA 00
	Occupant	NA 78
	Occupant	NA 79
	Occupant	NA 00
	Occupant	NA 78
	Occupant	NA 78
	Occupant	NA 00
	Occupant	NA 78
	Occupant	NA 78
	Oltmans James D.....	+867-2940 83
	Tocco John.....	+867-2742 86
	26TH ST	
	2604 Frege J.....	863-2535 79
	2604 B.D.S. Systems.....	867-3137 87
	Hindler Detection.....	
	Systems.....	867-3737 86
	Healy C Mrs.....	864-4021 00
	2608 Healy-Burke Co.....	865-9592 00
	2610 Parshman M L.....	866-4423 00
	2612 Deli D.....	330-8058 80
	2612 Occupant	NA 86
	2614 Sheppard I.....	392-8121 84
	Friendship Invst International.....	863-1441 86
	2629 Johnson Mtg Corp.....	330-9000 84
	2629 Sant Joseph B.....	330-6100 84
	2629 Accardo V A.....	863-4160 00
	2700 Occupant	NA 00
	2700 Occupant	NA 78
	2704 Ludlow C.....	864-1870 00
	2704 Ludlow Charles.....	865-4333 80
	2704 Occupant	NA 88
	2810 Fountain Motel.....	865-4264 00
	29TH ST	
	2901 Occupant	NA 00
	LIBERTY AVE	
	3117 Datta.....	863-7667 87
	Modern Aircraft Co.....	865-7843 00
	TOWNEVILLE AVE	
	3305 E.L.I. Sheet Metal.....	867-1077 00
	3307 Occupant	NA 87
	3309 Perez R.....	+867-3609 88
	3311 Rosado G.....	865-3570 77
	3323 Captivating Lady.....	+863-3221 87
	3325 D.K.B. Organals.....	+863-6738 87
	3323 D.K.F. Fashions.....	+865-5188 87
	34TH ST	
	Flabco.....	+866-2021 79
	NORTH BERGEN	
	Mable & Granite.....	+866-0045 83
	UNION TPKE	
	3440 B.I. Transportation.....	864-0400 20

☐ CHANGE OF ADDRESS

1983

—

1978

PATERSON PLANK RD Contd

1973

1520	Shappy's Exxon Store	863-9976
1610	General Motors Div of General Motors Corp	NA
1610	General Motors Corp Electric Motor Div	NA
1610	General Parts Corp	*348-0555
1700	Silco Automatic Vending Co	*863-4242
1717	Nascent Chemicals Inc	865-1212
1717	Record-O-Fone	865-1212
1815	Paternon Plank Road Car Wash	864-6250
2114	Christiansen H	863-1836
2200	APARTMENTS	
	Agala R	NA
	Barlow J E	867-0305
	Basta J A	NA
	Bazzani R W	NA
	Borer S	NA
	Childress S	NA
	Curti P	NA
	Danielson W	863-3581
	Davis C	NA
	Draehner T	NA
	Ehrlich R	NA
	Ferguson P	NA
	Felly M J	*865-5812
	Forsgren C	NA
	Givola F L	864-0401
	Murray S	NA
	Nieves Angel	863-2894
	Papastefano N	*NA
	Papastefano W	NA
	Saltzman R J	NA
	Spiller A	*NA
	Wagner D E	*863-1427
	Walker E	NA

Date EDR Searched Historical Sources:

Aerial Photography February 03, 2015

Target Property:

1811 Paterson Plank Road

North Bergen, NJ 07047

<u>Year</u>	<u>Scale</u>	<u>Details</u>	<u>Source</u>
1931	Aerial Photograph. Scale: 1"=500'	Flight Date: January 01, 1931	EDR/EdrAerials
1954	Aerial Photograph. Scale: 1"=500'	Flight Date: February 18, 1954	USGS
1966	Aerial Photograph. Scale: 1"=500'	Flight Date: February 23, 1966	USGS
1975	Aerial Photograph. Scale: 1"=500'	Flight Date: April 01, 1975	EDR
1985	Aerial Photograph. Scale: 1"=500'	Flight Date: March 16, 1985	USGS
1995	Aerial Photograph. Scale: 1"=500'	DOQQ - acquisition dates: March 13, 1995	USGS/DOQQ
1995	Aerial Photograph. Scale: 1"=500'	Flight Date: March 13, 1995	NHAP
2006	Aerial Photograph. Scale: 1"=500'	Flight Year: 2006	USDA/NAIP
2008	Aerial Photograph. Scale: 1"=500'	Flight Year: 2008	USDA/NAIP
2009	Aerial Photograph. Scale: 1"=500'	Flight Year: 2009	USDA/NAIP
2010	Aerial Photograph. Scale: 1"=500'	Flight Year: 2010	USDA/NAIP
2011	Aerial Photograph. Scale: 1"=500'	Flight Year: 2011	USDA/NAIP



INQUIRY #: 4197824.12

YEAR: 1931

| = 500'





INQUIRY #: 4197824.12

YEAR: 1954

| = 500'





INQUIRY #: 4197824.12

YEAR: 1966

| = 500'





INQUIRY #: 4197824.12

YEAR: 1975

| = 500'





INQUIRY #: 4197824.12

YEAR: 1985

| = 500'





INQUIRY #: 4197824.12

YEAR: 1995

| = 500'





INQUIRY #: 4197824.12

YEAR: 1995

| = 500'





INQUIRY #: 4197824.12

YEAR: 2006

| = 500'





INQUIRY #: 4197824.12

YEAR: 2008

| = 500'





INQUIRY #: 4197824.12

YEAR: 2009

| = 500'





INQUIRY #: 4197824.12

YEAR: 2010

| = 500'





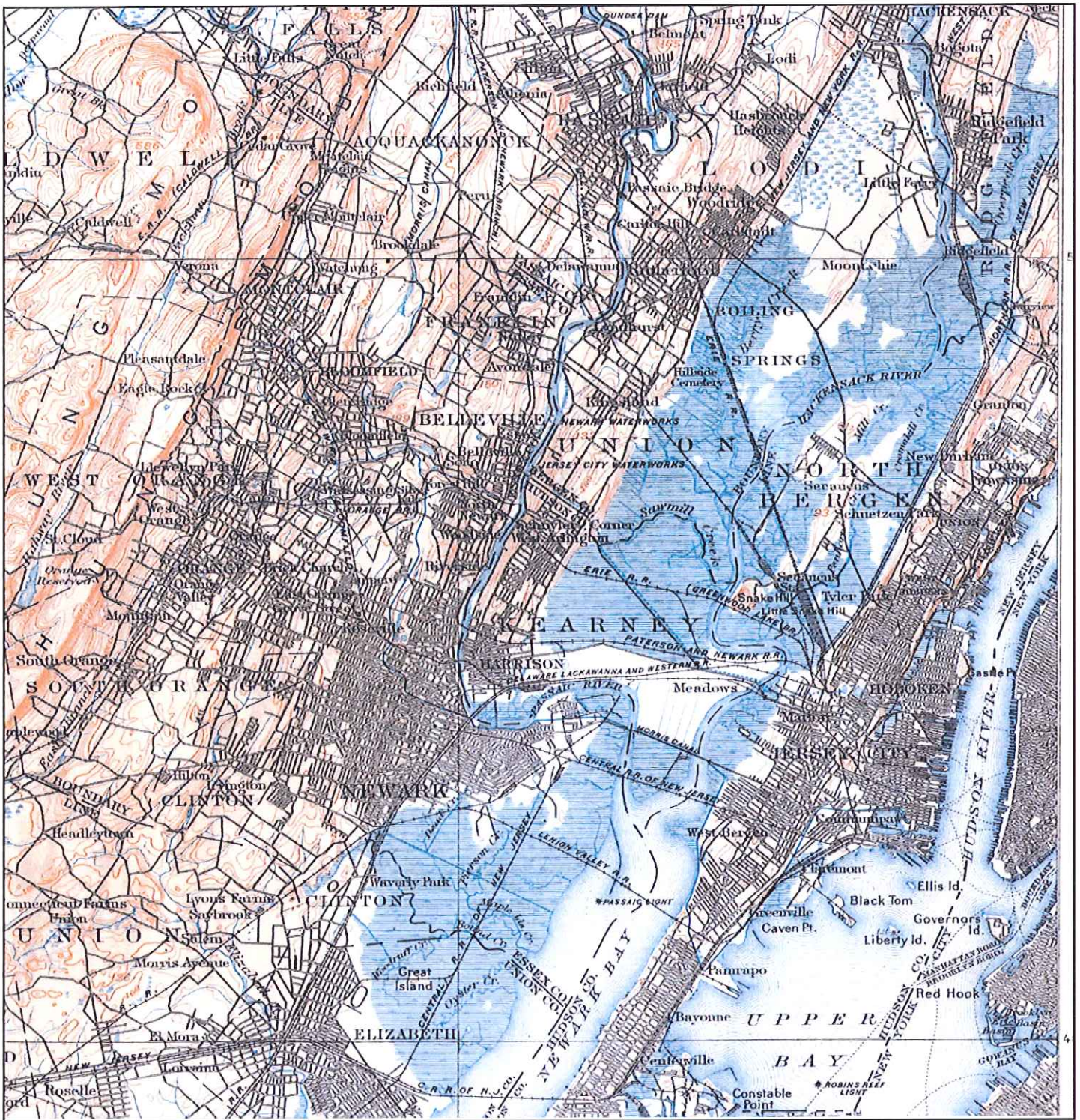
INQUIRY #: 4197824.12

YEAR: 2011

| = 500'

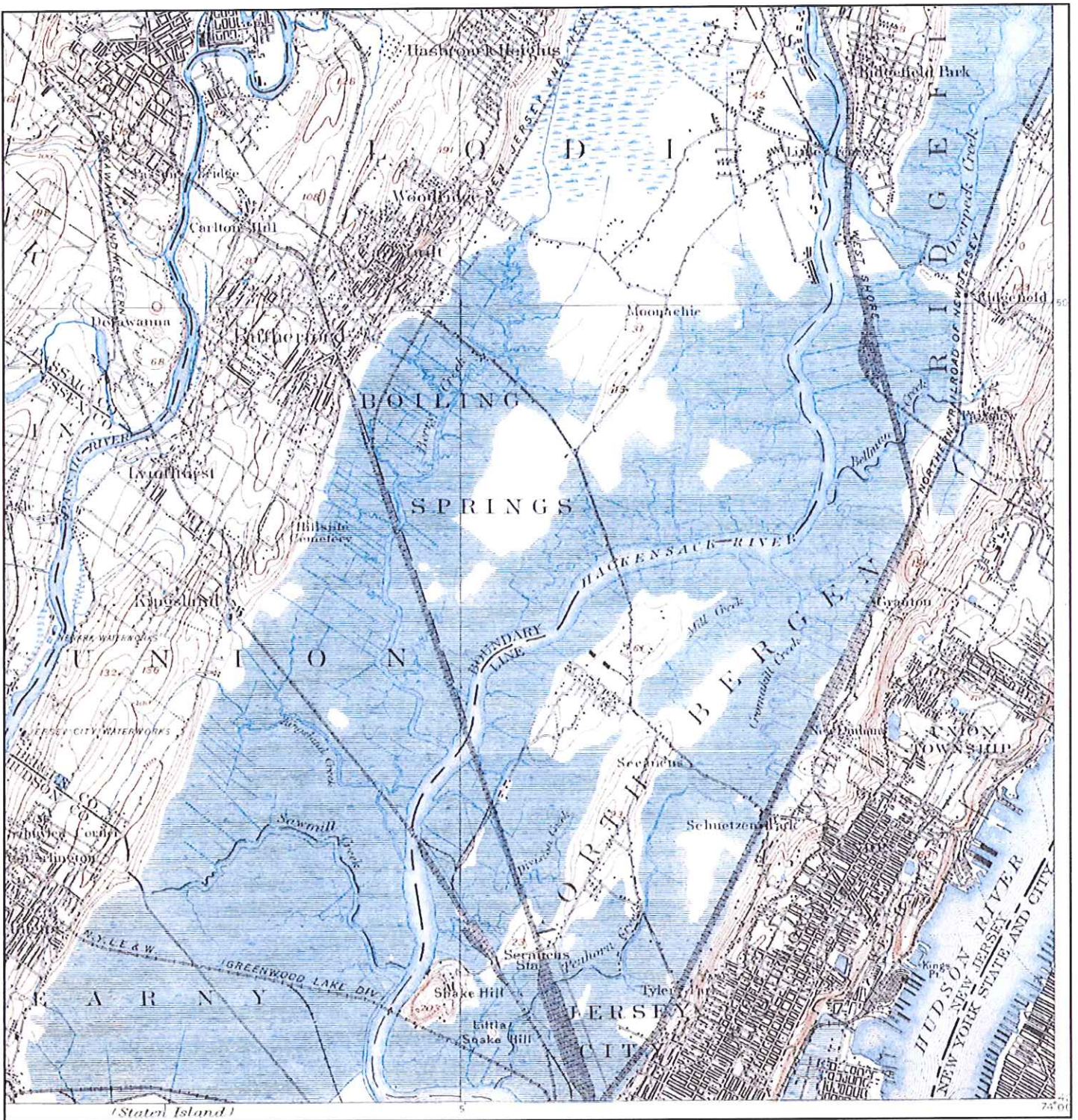


Historical Topographic Map



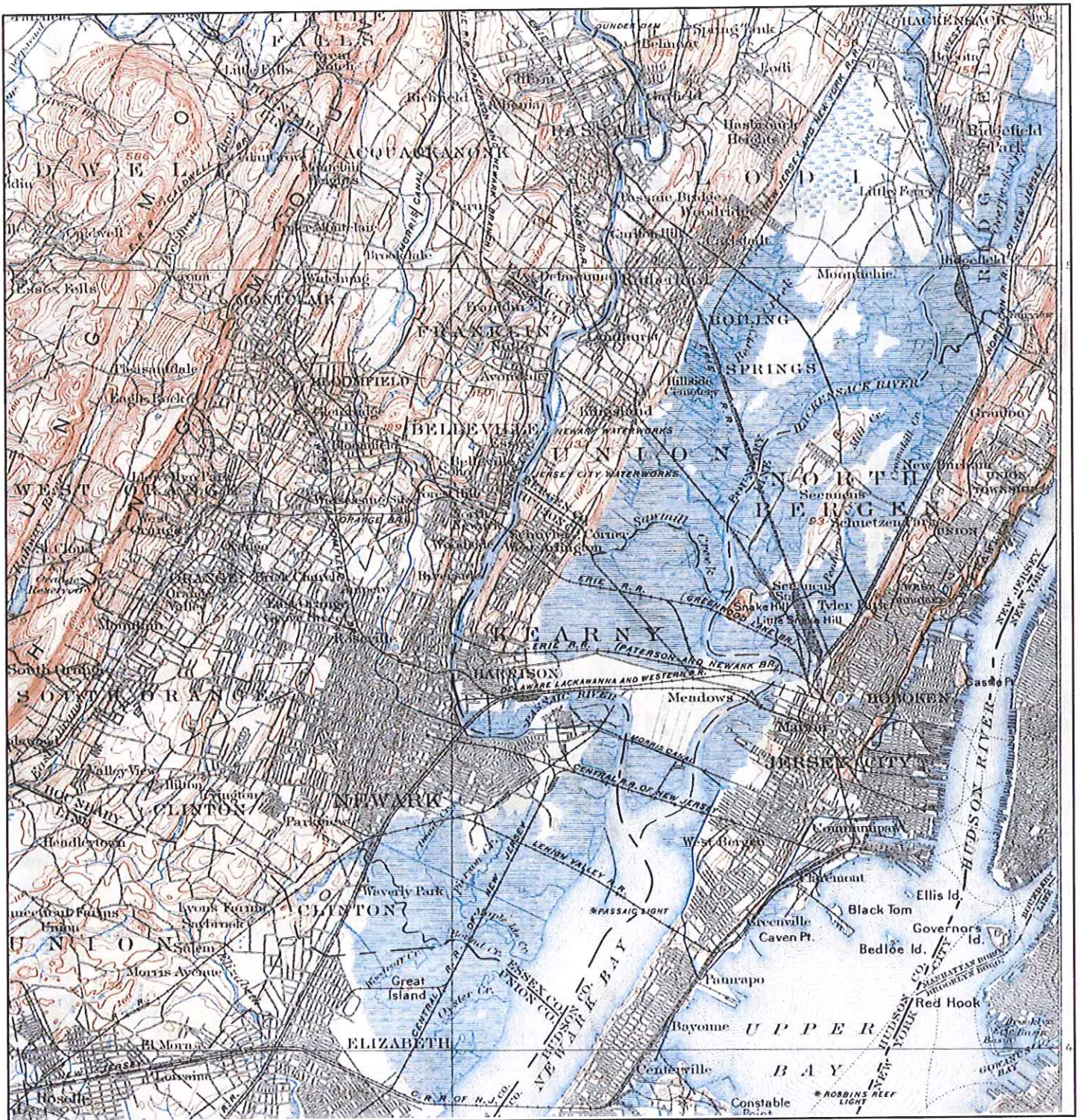
<p>N ↑</p>	<p>TARGET QUAD NAME: PASSAIC MAP YEAR: 1900</p> <p>SERIES: 30 SCALE: 1:125000</p>	<p>SITE NAME: 1811 Paterson Plank Road ADDRESS: 1811 Paterson Plank Road North Bergen, NJ 07047 LAT/LONG: 40.7685 / -74.0432</p>	<p>CLIENT: Remington & Vernick Engineers CONTACT: Elizabeth Wilson INQUIRY#: 4197824.4 RESEARCH DATE: 02/23/2015</p>
----------------	---	--	--

Historical Topographic Map



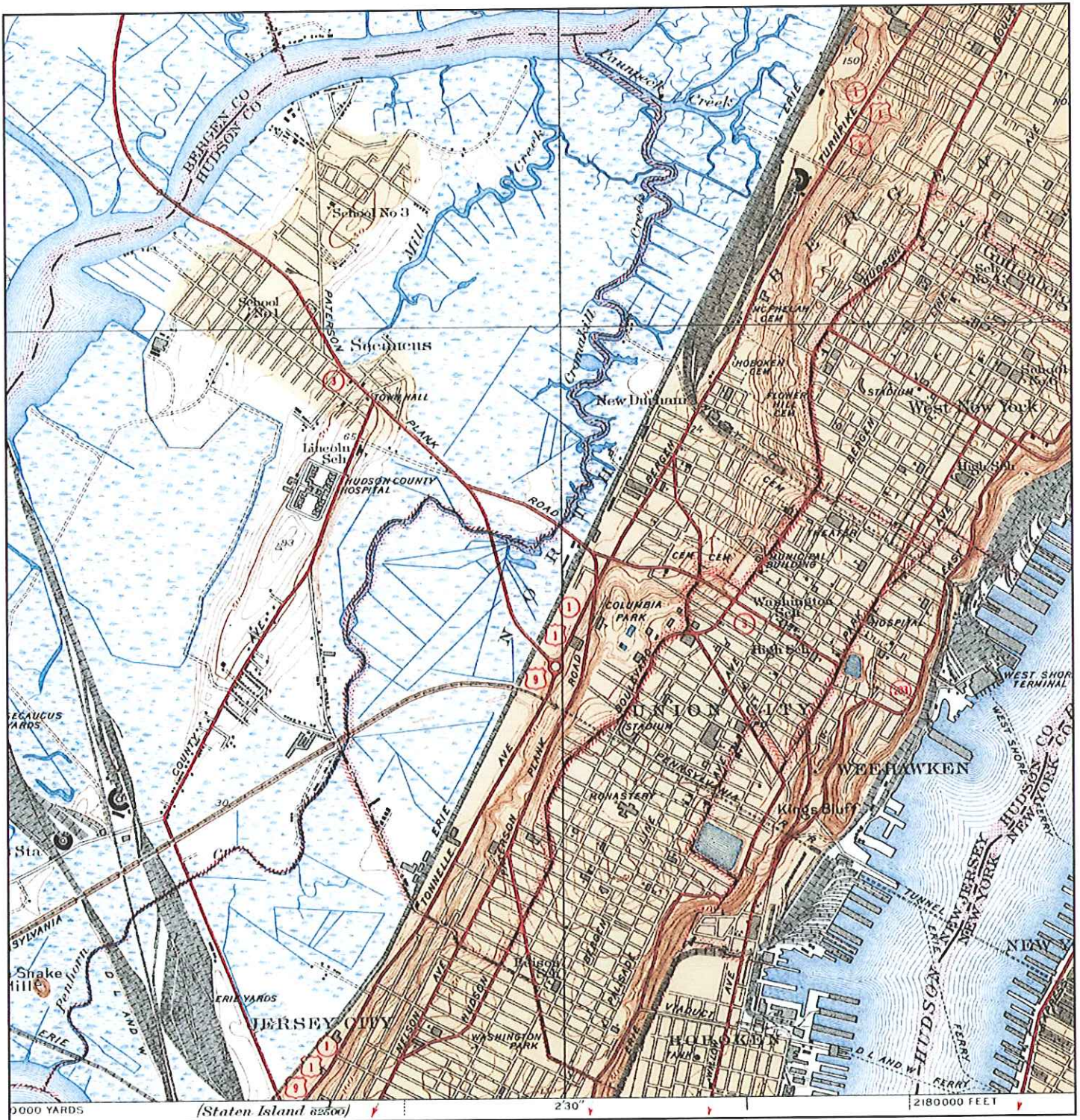
<div data-bbox="105 1743 138 1837"> </div>	<p>TARGET QUAD NAME: PATERSON MAP YEAR: 1903</p> <p>SERIES: 15 SCALE: 1:62500</p>	<p>SITE NAME: 1811 Paterson Plank Road ADDRESS: 1811 Paterson Plank Road North Bergen, NJ 07047 LAT/LONG: 40.7685 / -74.0432</p>	<p>CLIENT: Remington & Vernick Engineers CONTACT: Elizabeth Wilson INQUIRY#: 4197824.4 RESEARCH DATE: 02/23/2015</p>

Historical Topographic Map



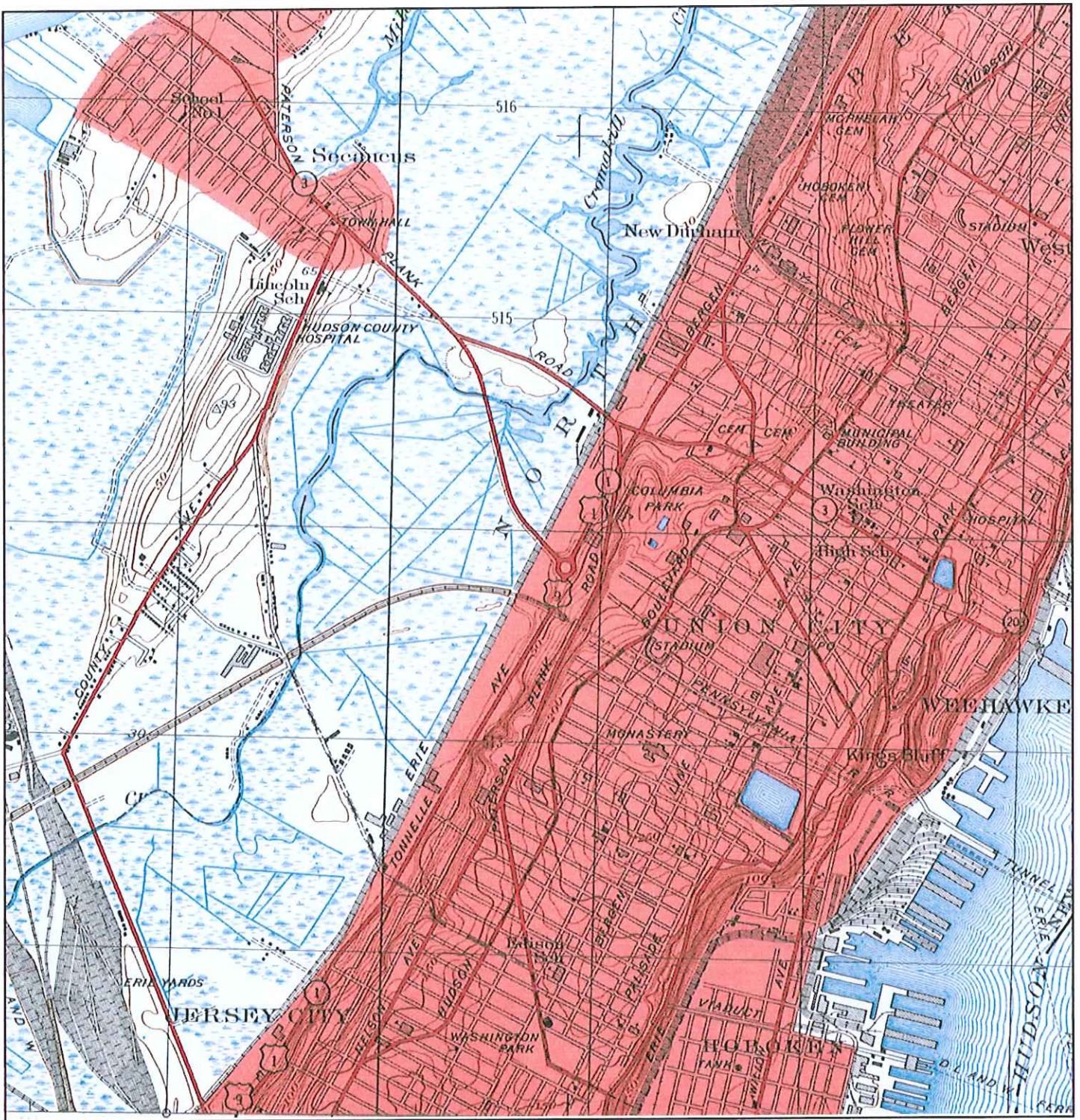
<div data-bbox="110 1747 142 1843"> <p>N ↑</p> </div> <div data-bbox="165 1717 402 1894"> <p>TARGET QUAD NAME: PASSAIC MAP YEAR: 1905</p> <p>SERIES: 30 SCALE: 1:125000</p> </div>	<div data-bbox="467 1717 880 1831"> <p>SITE NAME: 1811 Paterson Plank Road ADDRESS: 1811 Paterson Plank Road North Bergen, NJ 07047</p> <p>LAT/LONG: 40.7685 / -74.0432</p> </div>	<div data-bbox="954 1717 1416 1831"> <p>CLIENT: Remington & Vernick Engineers CONTACT: Elizabeth Wilson INQUIRY#: 4197824.4 RESEARCH DATE: 02/23/2015</p> </div>
--	--	--

Historical Topographic Map



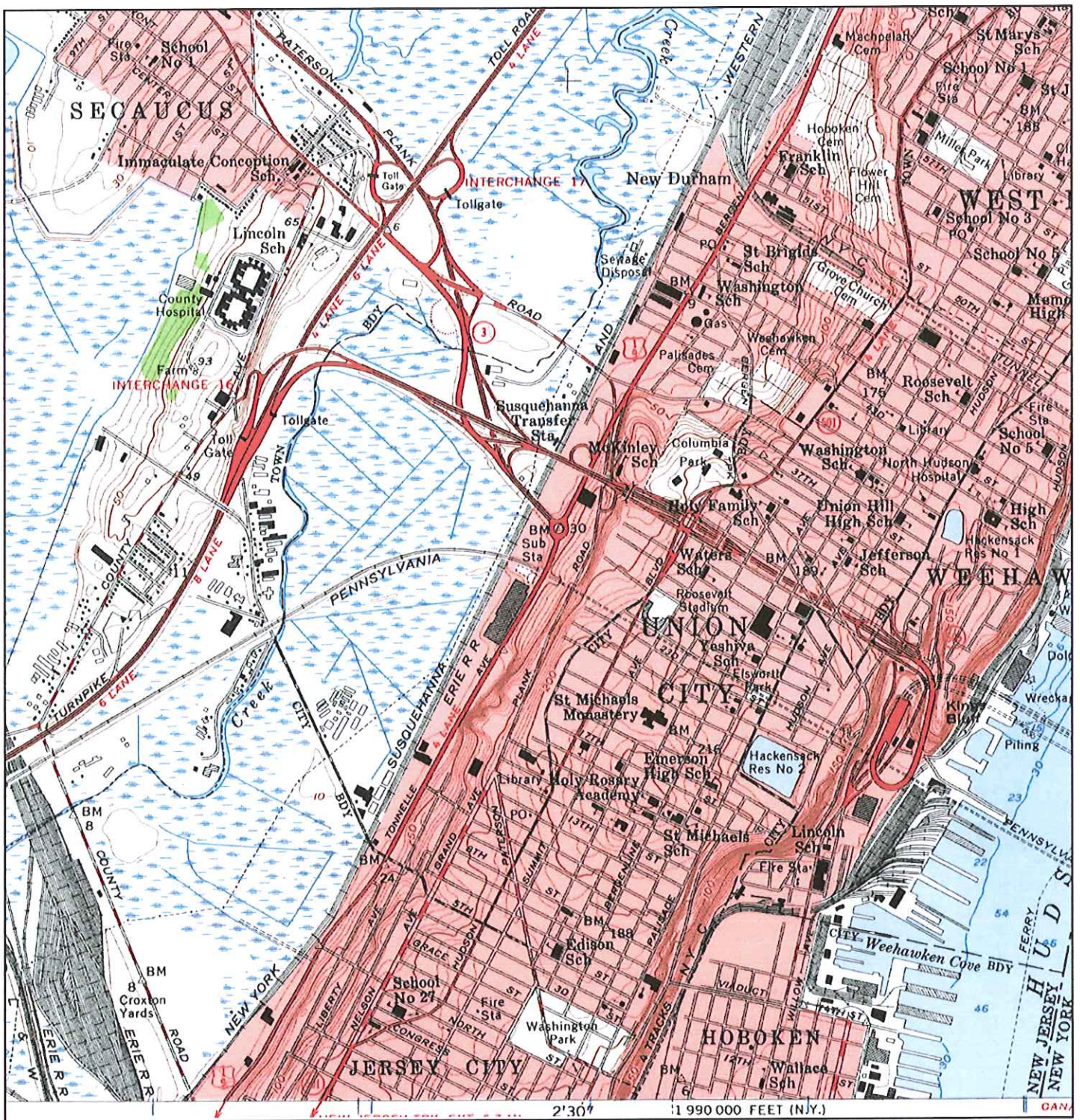
<div data-bbox="110 1747 142 1843" data-label="Image"> </div> <div data-bbox="167 1717 456 1896" data-label="Text"> <p>TARGET QUAD NAME: WEEHAWKEN MAP YEAR: 1940 SERIES: 7.5 SCALE: 1:31680</p> </div>	<div data-bbox="505 1717 922 1833" data-label="Text"> <p>SITE NAME: 1811 Paterson Plank Road ADDRESS: 1811 Paterson Plank Road North Bergen, NJ 07047 LAT/LONG: 40.7685 / -74.0432</p> </div>	<div data-bbox="992 1717 1459 1833" data-label="Text"> <p>CLIENT: Remington & Vernick Engineers CONTACT: Elizabeth Wilson INQUIRY#: 4197824.4 RESEARCH DATE: 02/23/2015</p> </div>
---	--	---

Historical Topographic Map



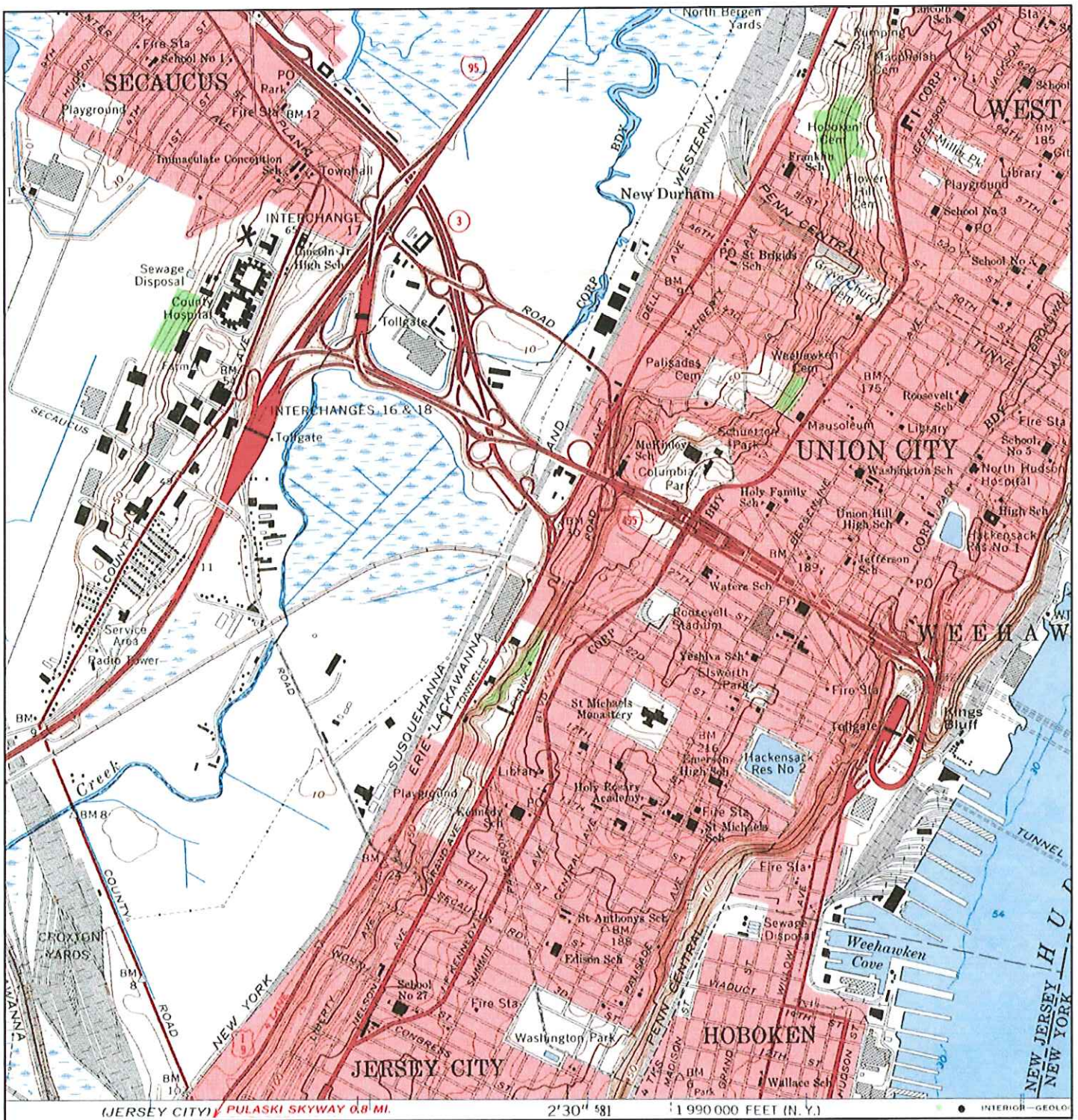
<div data-bbox="110 1749 134 1850"> <p>N ↑</p> </div> <div data-bbox="167 1724 456 1900"> <p>TARGET QUAD NAME: WEEHAWKEN MAP YEAR: 1947 SERIES: 7.5 SCALE: 1:25000</p> </div>	<div data-bbox="508 1724 922 1837"> <p>SITE NAME: 1811 Paterson Plank Road ADDRESS: 1811 Paterson Plank Road North Bergen, NJ 07047 LAT/LONG: 40.7685 / -74.0432</p> </div>	<div data-bbox="995 1724 1458 1837"> <p>CLIENT: Remington & Vernick Engineers CONTACT: Elizabeth Wilson INQUIRY#: 4197824.4 RESEARCH DATE: 02/23/2015</p> </div>
--	---	--

Historical Topographic Map



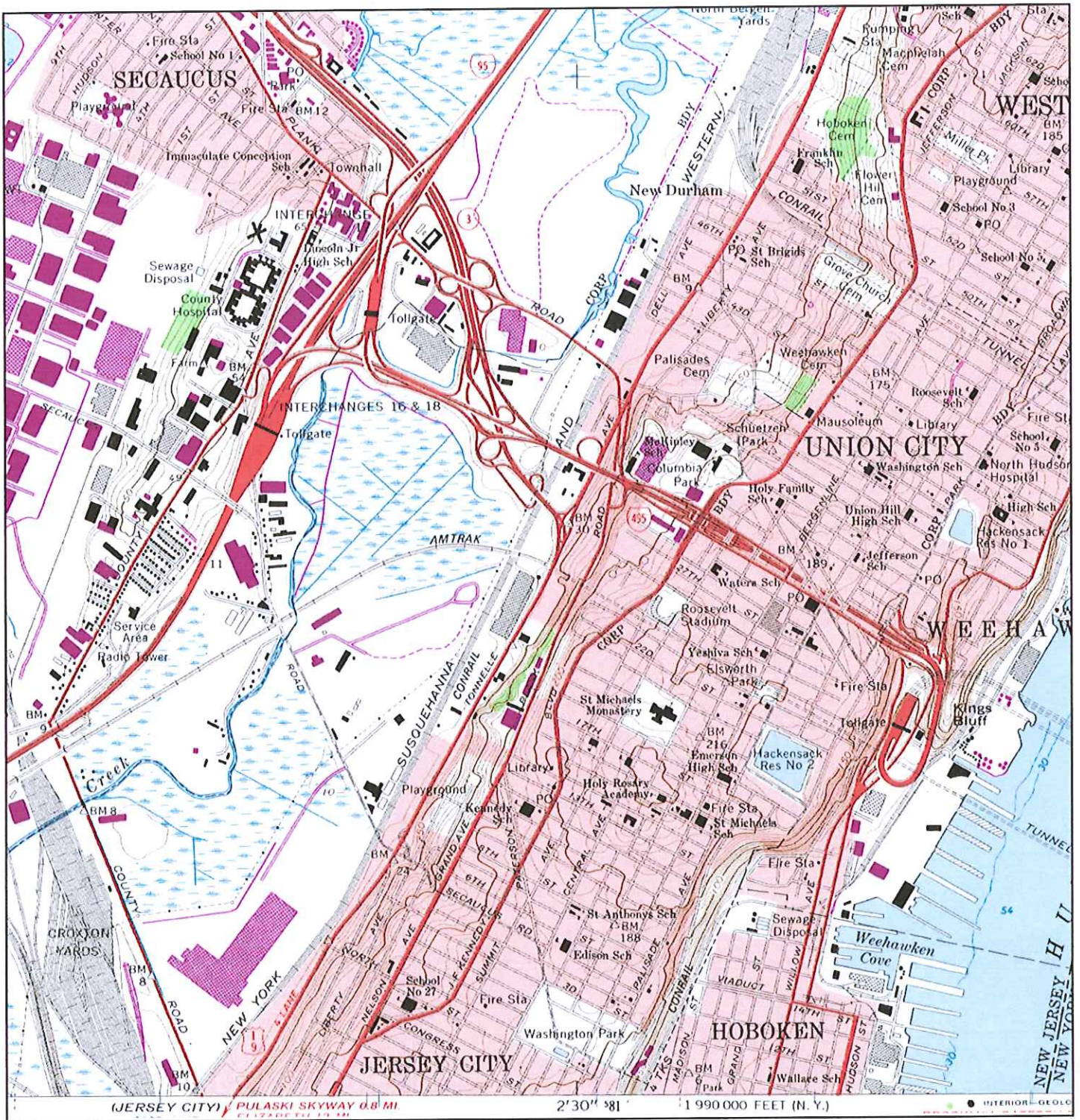
<div data-bbox="105 1743 138 1848"> <p>N ↑</p> </div> <div data-bbox="162 1711 535 1911"> <p>TARGET QUAD NAME: PATERSON AND VICINITY MAP YEAR: 1955 SERIES: 7.5 SCALE: 1:24000</p> </div>	<div data-bbox="576 1711 1031 1837"> <p>SITE NAME: 1811 Paterson Plank Road ADDRESS: 1811 Paterson Plank Road North Bergen, NJ 07047 LAT/LONG: 40.7685 / -74.0432</p> </div>	<div data-bbox="1063 1711 1502 1869"> <p>CLIENT: Remington & Vernick Engineers CONTACT: Elizabeth Wilson INQUIRY#: 4197824.4 RESEARCH DATE: 02/23/2015</p> </div>
--	--	---

Historical Topographic Map



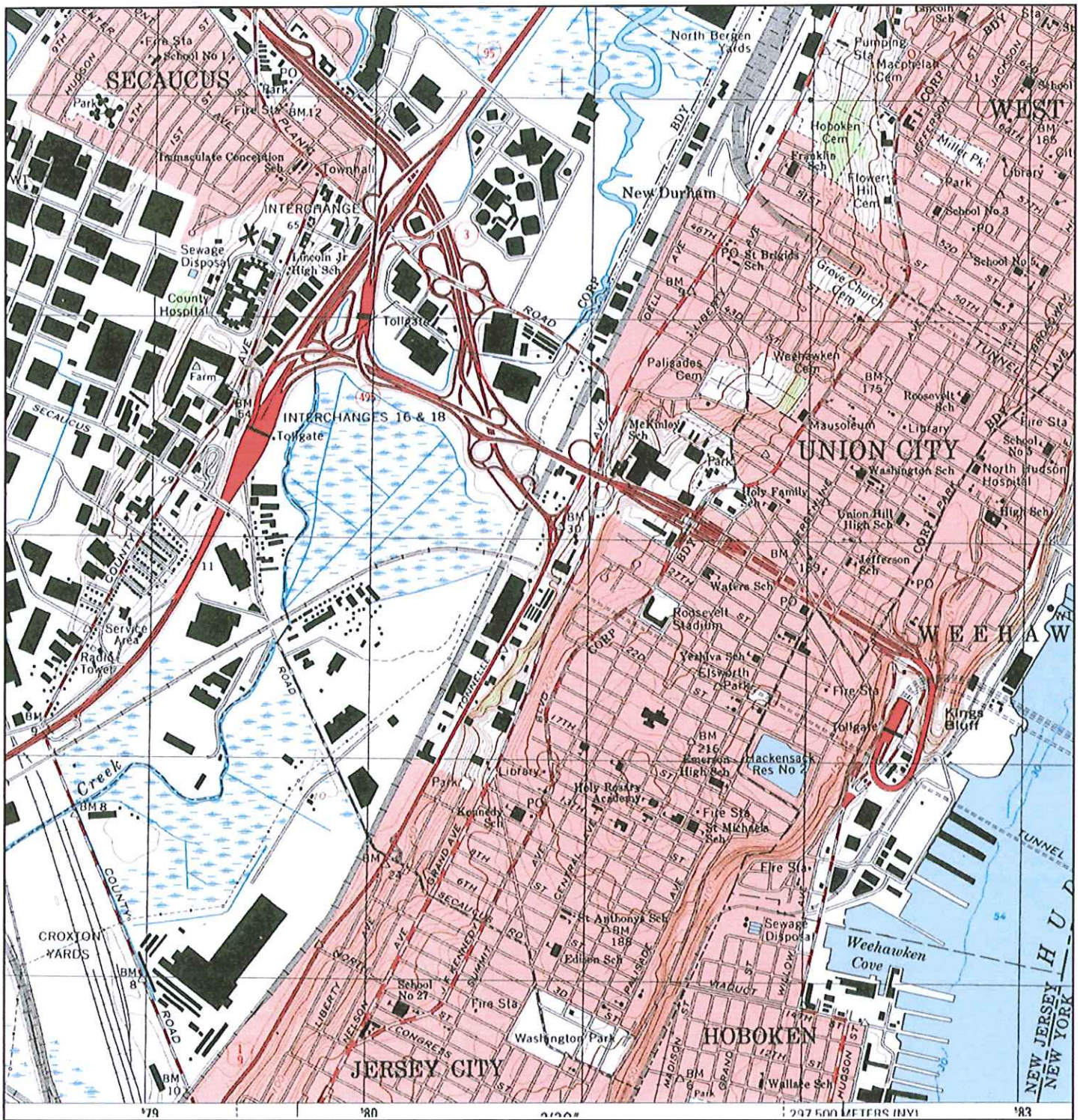
<div data-bbox="105 1743 138 1837"> <p>N</p> </div> <p>TARGET QUAD NAME: WEEHAWKEN MAP YEAR: 1967</p> <p>SERIES: 7.5 SCALE: 1:24000</p>	<p>SITE NAME: 1811 Paterson Plank Road ADDRESS: 1811 Paterson Plank Road North Bergen, NJ 07047</p> <p>LAT/LONG: 40.7685 / -74.0432</p>	<p>CLIENT: Remington & Vernick Engineers CONTACT: Elizabeth Wilson INQUIRY#: 4197824.4 RESEARCH DATE: 02/23/2015</p>
---	---	--

Historical Topographic Map



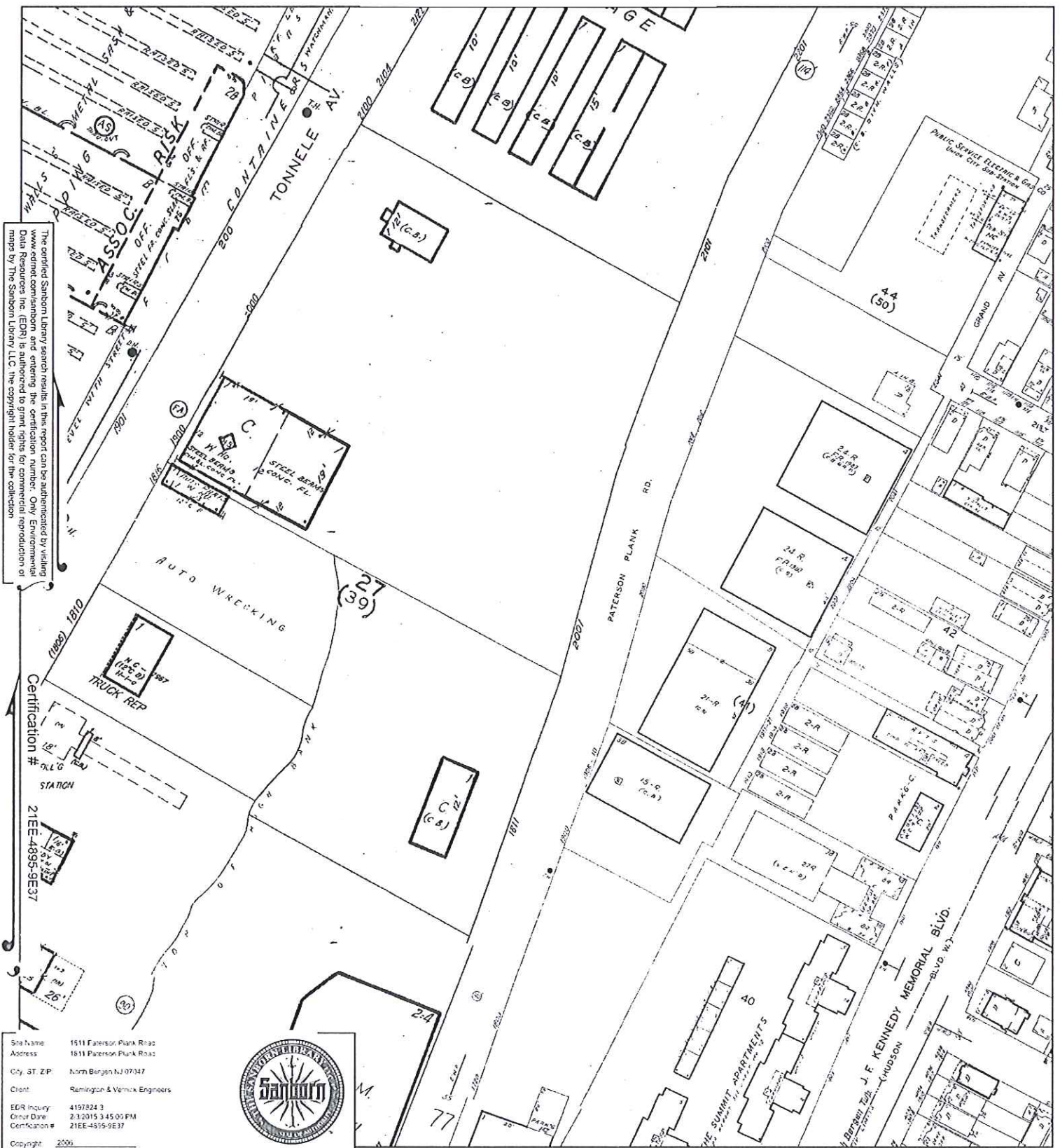
<div data-bbox="105 1738 138 1837" data-label="Image"> </div> <div data-bbox="162 1711 479 1890" data-label="Text"> <p>TARGET QUAD NAME: WEEHAWKEN MAP YEAR: 1981 PHOTOREVISED FROM :1967 SERIES: 7.5 SCALE: 1:24000</p> </div>	<div data-bbox="516 1711 933 1827" data-label="Text"> <p>SITE NAME: 1811 Paterson Plank Road ADDRESS: 1811 Paterson Plank Road North Bergen, NJ 07047 LAT/LONG: 40.7685 / -74.0432</p> </div>	<div data-bbox="1003 1711 1469 1827" data-label="Text"> <p>CLIENT: Remington & Vernick Engineers CONTACT: Elizabeth Wilson INQUIRY#: 4197824.4 RESEARCH DATE: 02/23/2015</p> </div>
---	---	---

Historical Topographic Map



<div data-bbox="99 1732 131 1837"> </div> <div data-bbox="159 1707 446 1885"> <p>TARGET QUAD NAME: WEEHAWKEN MAP YEAR: 1995</p> <p>SERIES: 7.5 SCALE: 1:24000</p> </div>	<div data-bbox="495 1707 917 1822"> <p>SITE NAME: 1811 Paterson Plank Road ADDRESS: 1811 Paterson Plank Road North Bergen, NJ 07047</p> <p>LAT/LONG: 40.7685 / -74.0432</p> </div>	<div data-bbox="982 1707 1453 1822"> <p>CLIENT: Remington & Vernick Engineers CONTACT: Elizabeth Wilson INQUIRY#: 4197824.4 RESEARCH DATE: 02/23/2015</p> </div>
--	--	--

2006 Certified Sanborn Map



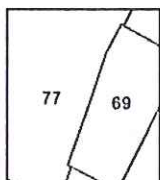
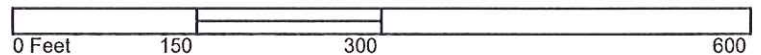
The certified Sanborn Library search results in this report can be authenticated by visiting www.edr.com/sanborn and entering the certification number. Only Environmental Data Resources Inc. (EDRI) is authorized to grant rights for commercial reproduction of maps by The Sanborn Library LLC. The copyright holder for the collection.

Certification # 21EE-1895-9E37

Site Name: 1511 Paterson Plank Road
 Address: 1511 Paterson Plank Road
 City, ST, ZIP: North Bergen, NJ 07047
 Client: Remington & Vennick Engineers
 EDR Inquiry: 4197824-3
 Order Date: 2/3/2015 3:45:00 PM
 Certification #: 21EE-1895-9E37
 Copyright: 2009



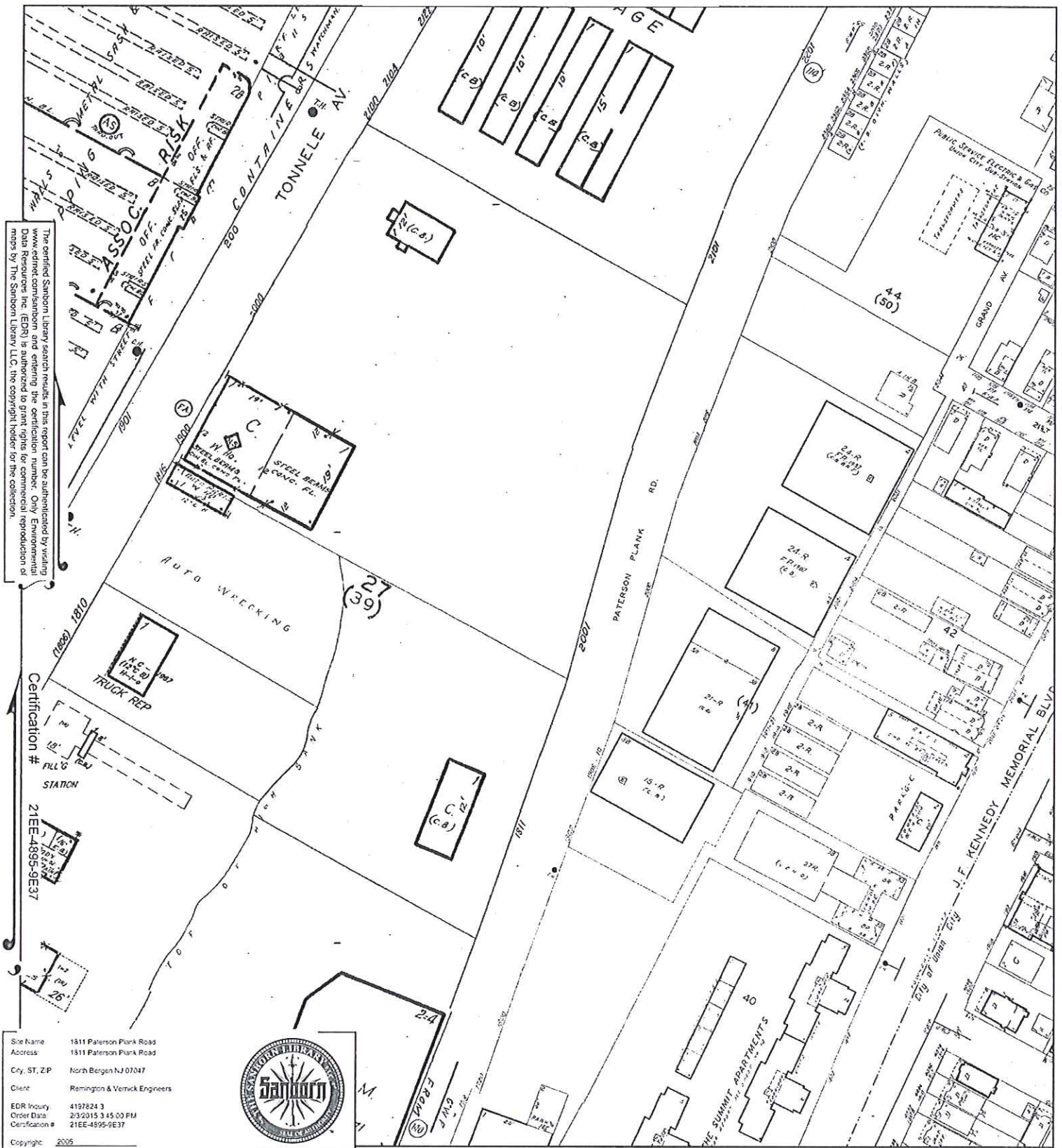
This Certified Sanborn Map combines the following sheets.
 Outlined areas indicate map sheets within the collection.



Volume 11, Sheet 77
 Volume 11, Sheet 69



2005 Certified Sanborn Map

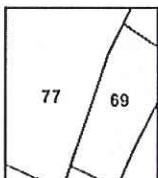


Site Name: 1811 Paterson Plank Road
 Address: 1811 Paterson Plank Road
 City, ST, ZP: North Bergen NJ 07047
 Client: Remington & Verrick Engineers
 EDR Inquiry: 4197824 3
 Order Date: 2/3/2015 3:45:00 PM
 Certification #: 21EE-4895-9E37



This Certified Sanborn Map combines the following sheets.
 Outlined areas indicate map sheets within the collection.

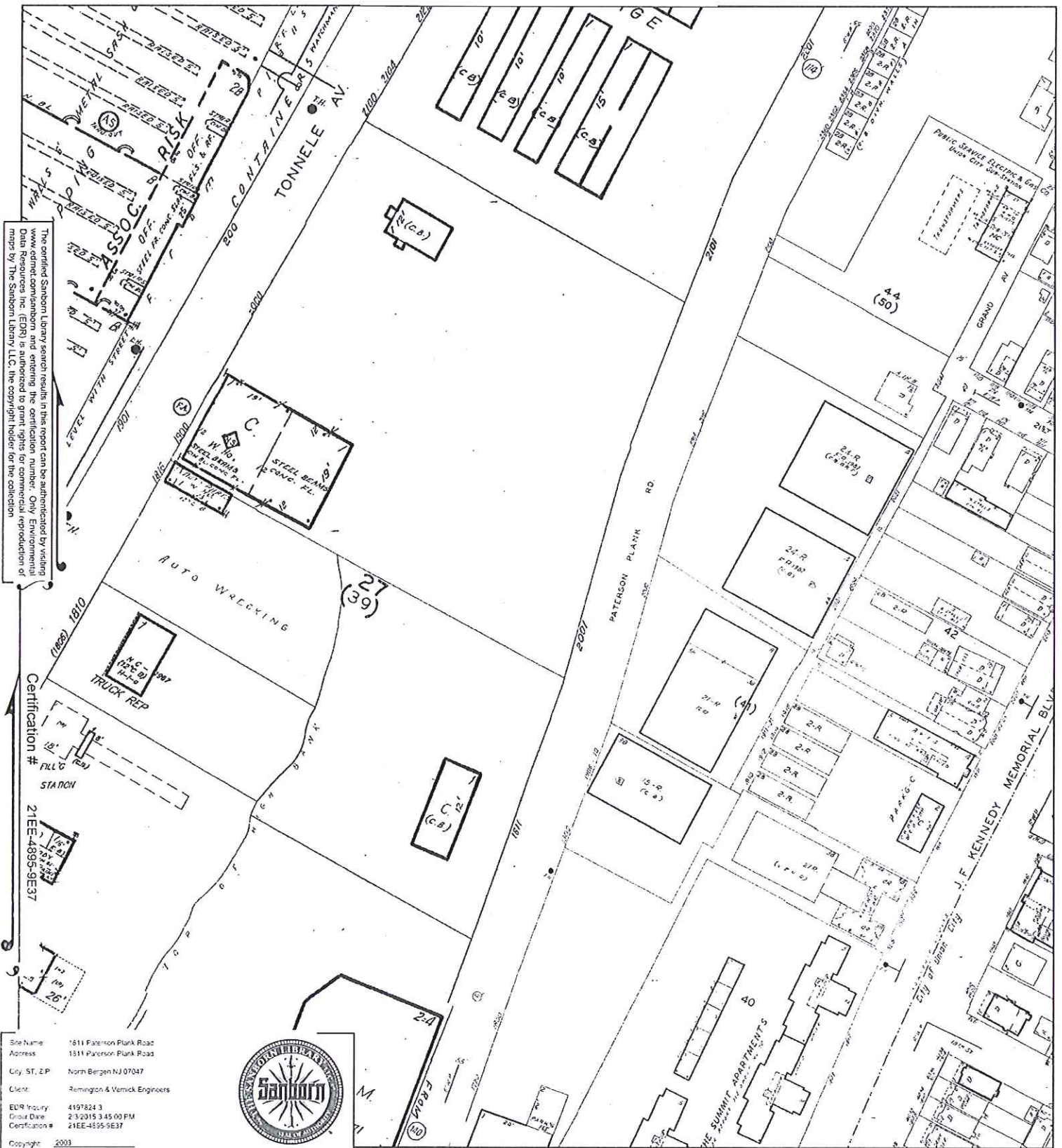
0 Feet 150 300 600



Volume 11, Sheet 69
 Volume 11, Sheet 77

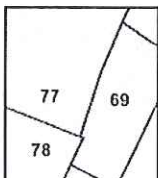


2003 Certified Sanborn Map



This Certified Sanborn Map combines the following sheets.
Outlined areas indicate map sheets within the collection.

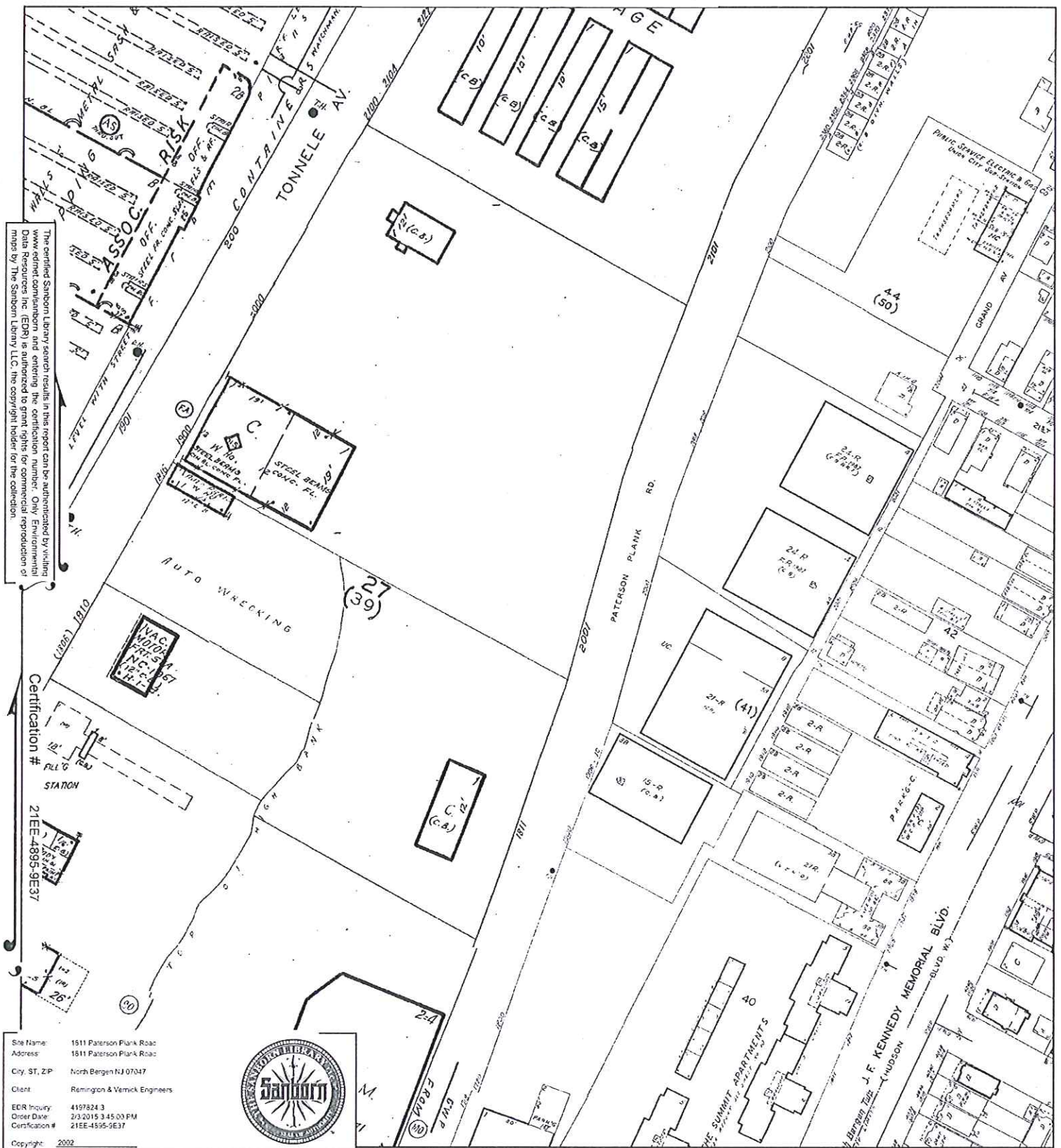
0 Feet 150 300 600



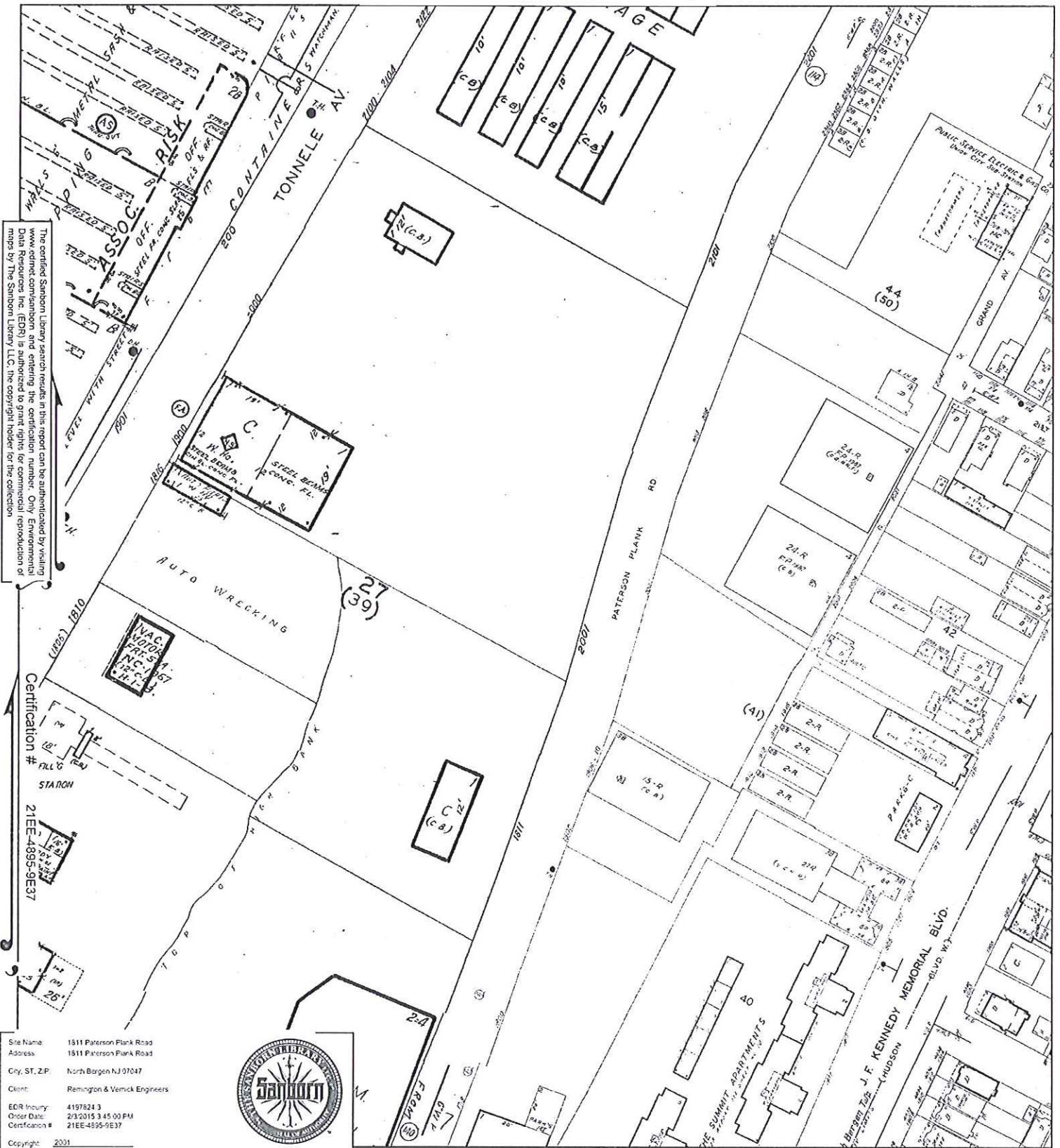
Volume 11, Sheet 69
Volume 11, Sheet 77
Volume 11, Sheet 78



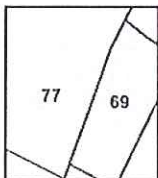
2002 Certified Sanborn Map



2001 Certified Sanborn Map

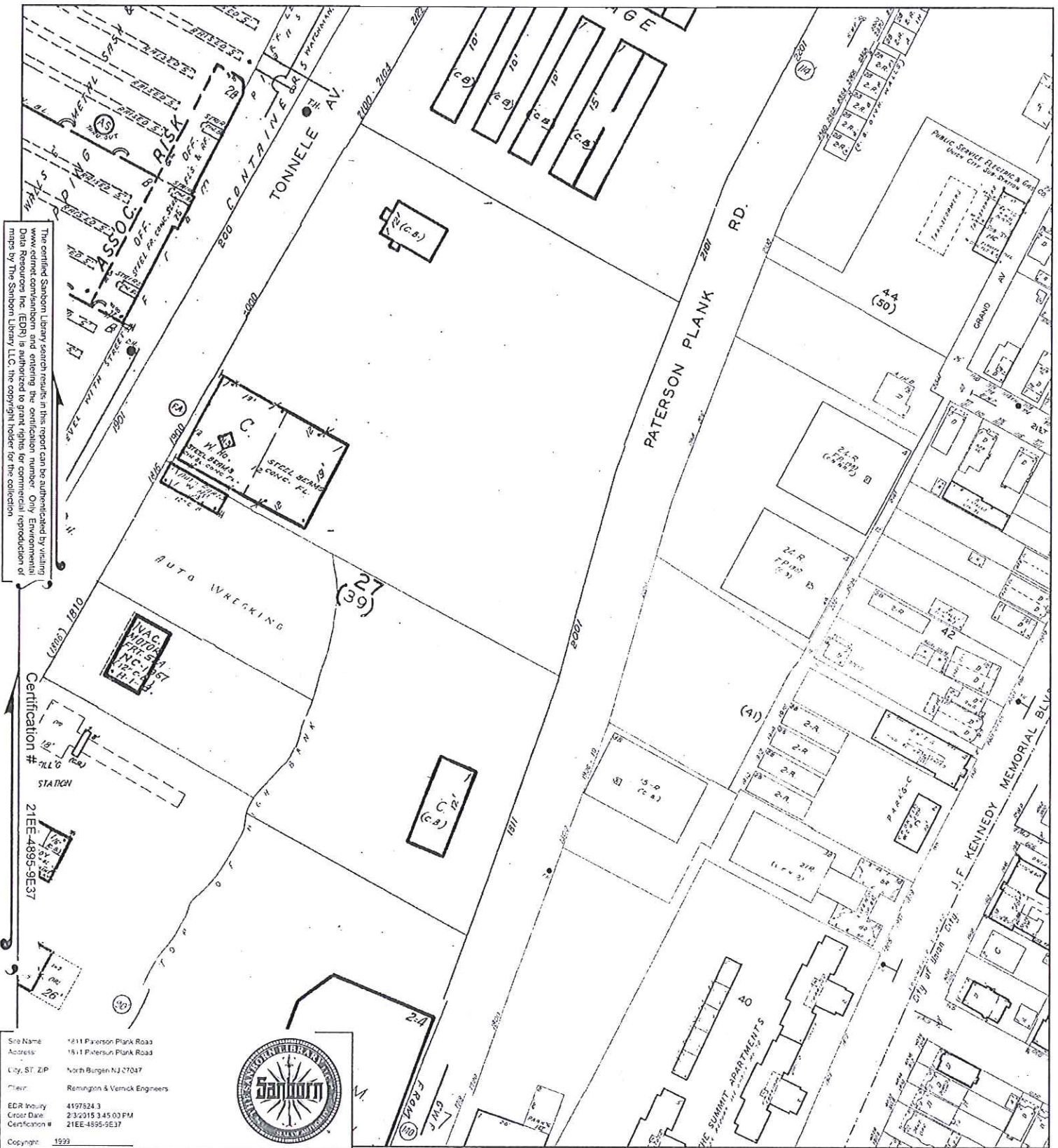


This Certified Sanborn Map combines the following sheets.
Outlined areas indicate map sheets within the collection:



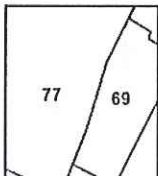
Volume 11, Sheet 69
Volume 11, Sheet 77

1999 Certified Sanborn Map



This Certified Sanborn Map combines the following sheets.
Outlined areas indicate map sheets within the collection.

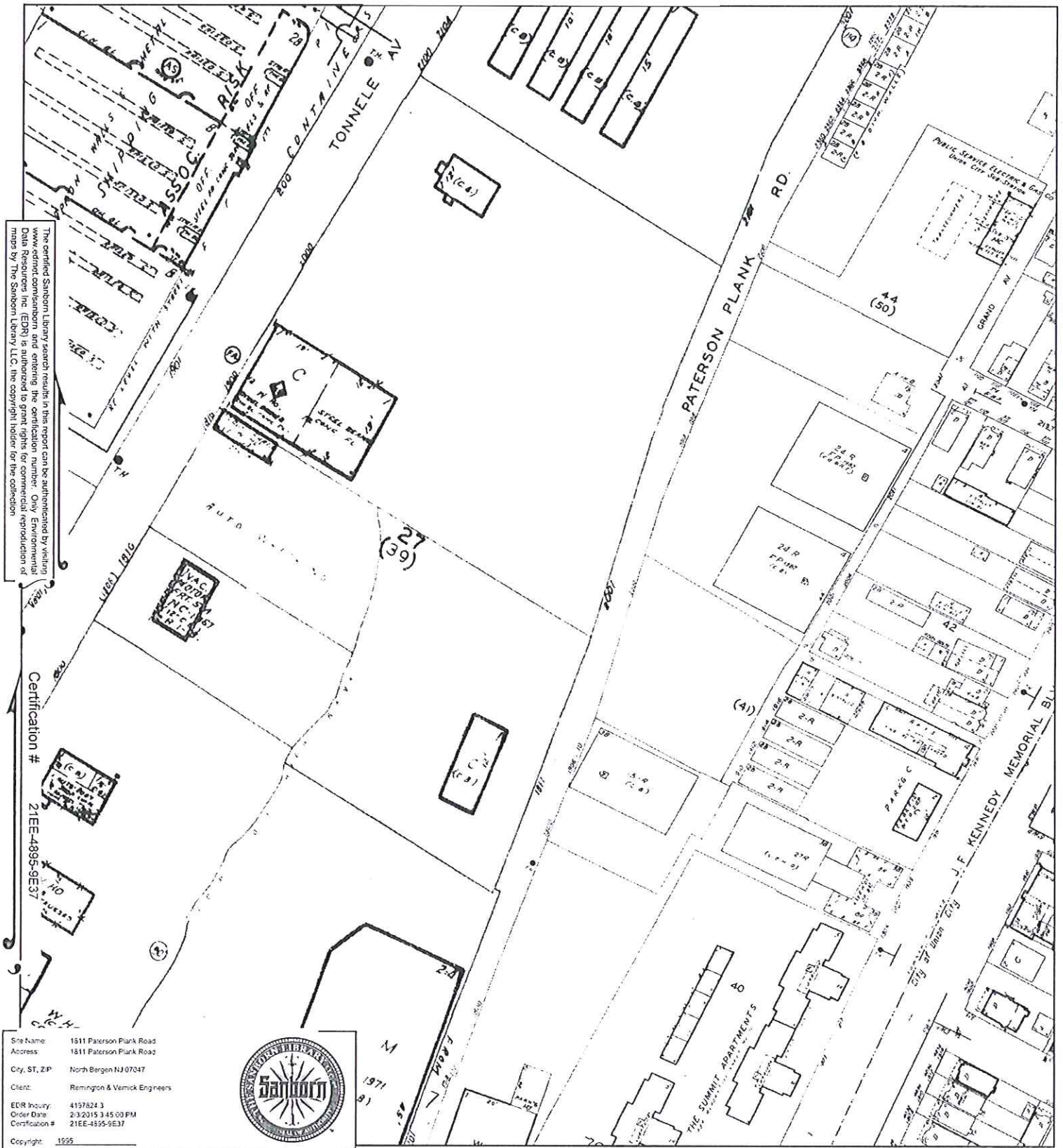
0 Feet 150 300 600



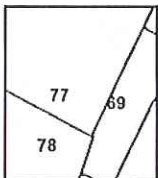
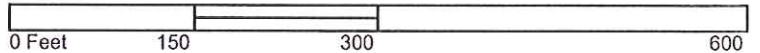
Volume 11, Sheet 69
Volume 11, Sheet 77



1995 Certified Sanborn Map



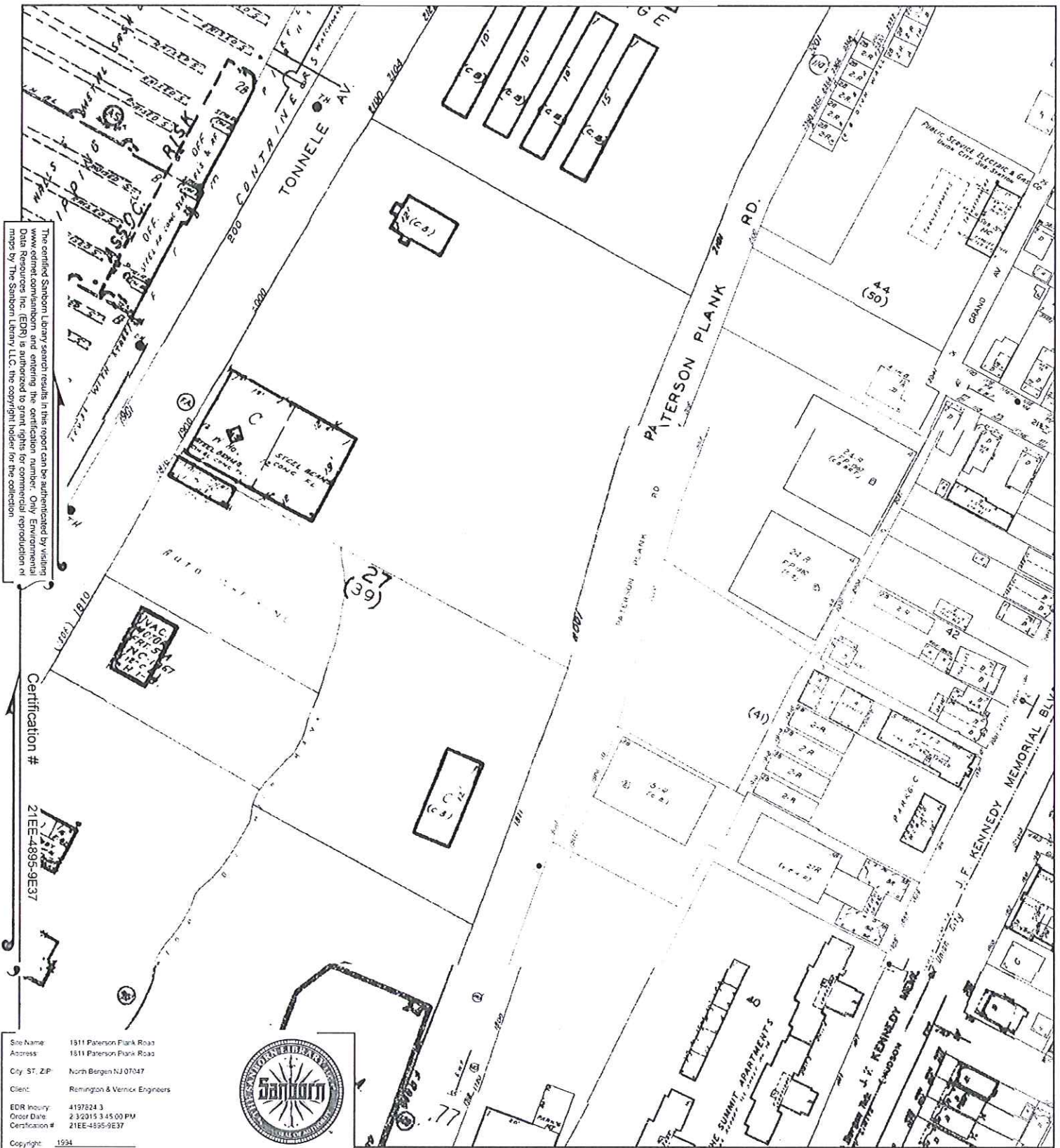
This Certified Sanborn Map combines the following sheets.
Outlined areas indicate map sheets within the collection.



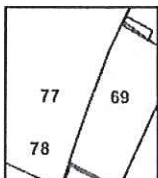
Volume 11, Sheet 69
Volume 11, Sheet 77
Volume 11, Sheet 78



1994 Certified Sanborn Map

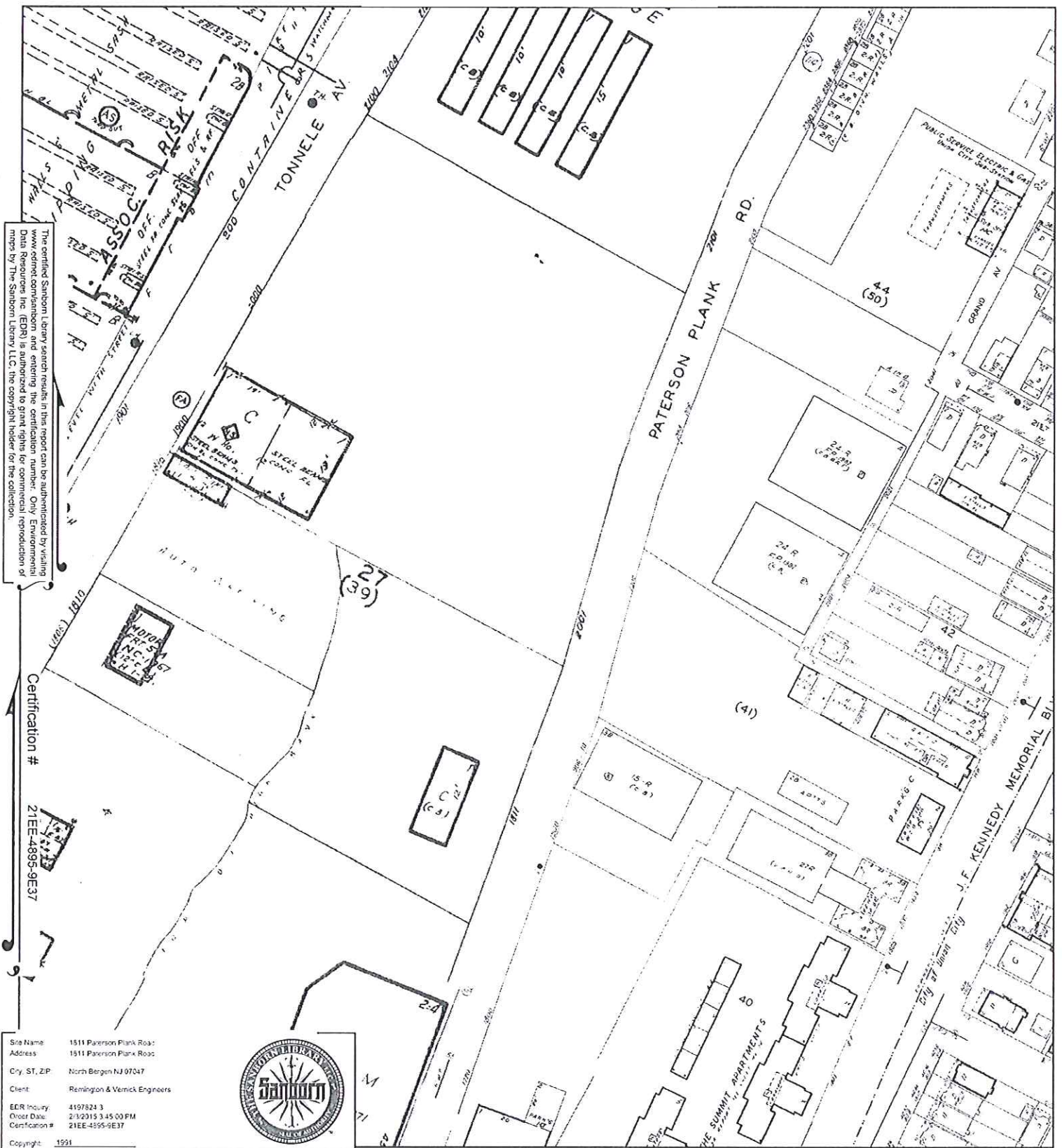


This Certified Sanborn Map combines the following sheets.
 Outlined areas indicate map sheets within the collection.



Volume 11, Sheet 69	Volume 11, Sheet 78
Volume 11, Sheet 78	Volume 11, Sheet 69
Volume 11, Sheet 77	Volume 11, Sheet 77
Volume 11, Sheet 69	Volume 11, Sheet 78
Volume 11, Sheet 77	

1991 Certified Sanborn Map



The certified Sanborn Library search results in this report can be authorized by visiting www.cermet.com/sanborn and entering the certification number. Only Environmental Data Resources Inc. (EDR) is authorized to grant rights for commercial reproduction of maps by The Sanborn Library LLC, the copyright holder for the collection.

Certification #

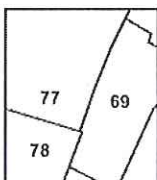
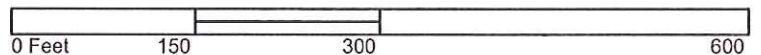
21EE-4895-9E37

Site Name: 1511 Paterson Plank Road
 Address: 1511 Paterson Plank Road
 City, ST, ZIP: North Bergen NJ 07047
 Client: Remington & Verrick Engineers
 EDR Inquiry: 4197824-3
 Order Date: 2/3/2015 3:45:00 PM
 Certification #: 21EE-4895-9E37

Copyright: 1991



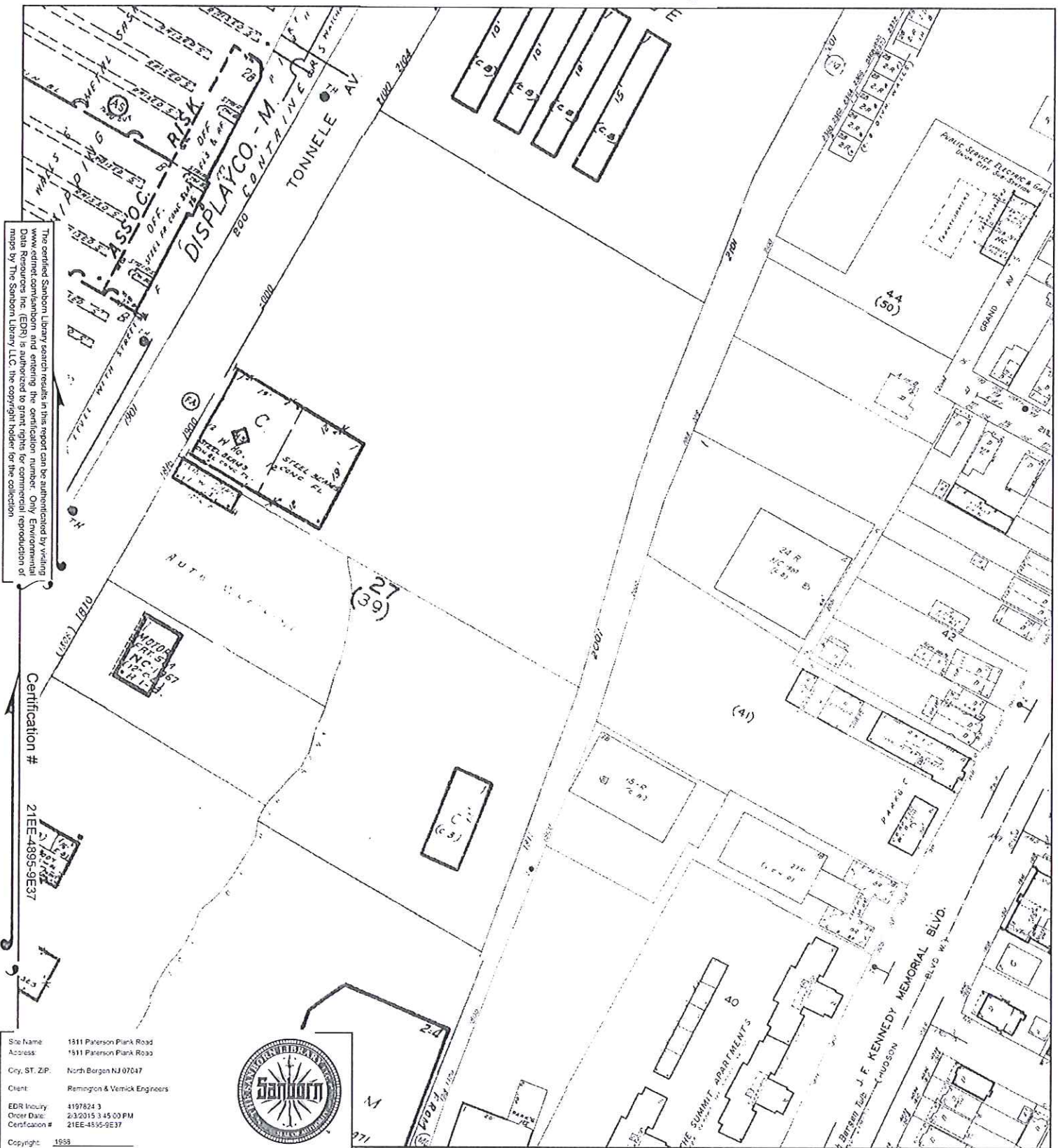
This Certified Sanborn Map combines the following sheets.
 Outlined areas indicate map sheets within the collection.



Volume 11, Sheet 69
 Volume 11, Sheet 77
 Volume 11, Sheet 78



1988 Certified Sanborn Map



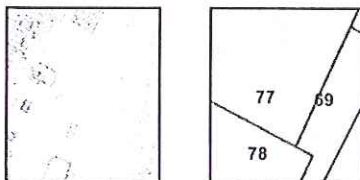
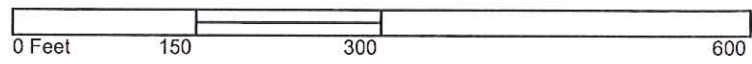
The certified Sanborn Map Library search results in this report can be authenticated by visiting www.edrnet.com/sanborn and entering the certification number. Only Environmental Data Resources Inc. (EDR) is authorized to grant rights for commercial reproduction of maps by The Sanborn Map Library LLC, the copyright holder for the collection.

Certification # 21EE-4895-9E37

Site Name: 1511 Paterson Plank Road
 Address: 1511 Paterson Plank Road
 City, ST, ZIP: North Bergen NJ 07047
 Client: Remington & Verrick Engineers
 EDR Inquiry: 4197824 3
 Order Date: 2/3/2015 3:45:00 PM
 Certification #: 21EE-4895-9E37
 Copyright: 1988

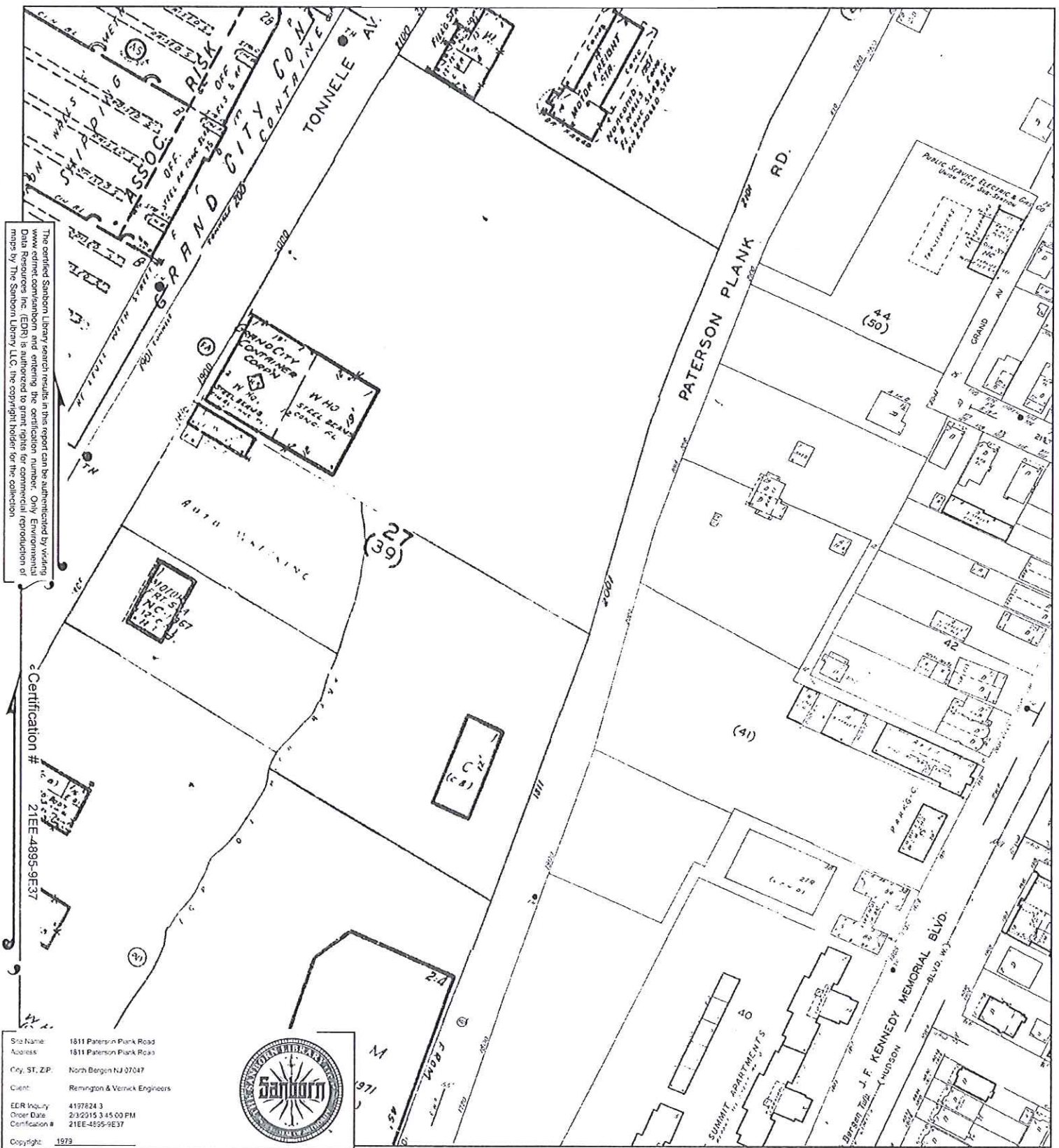


This Certified Sanborn Map combines the following sheets.
 Outlined areas indicate map sheets within the collection.

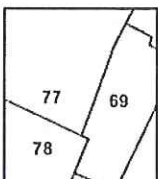
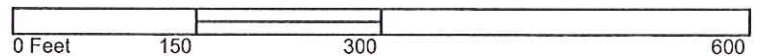


Volume 11, Sheet 69
 Volume 11, Sheet 77
 Volume 11, Sheet 78

1979 Certified Sanborn Map



This Certified Sanborn Map combines the following sheets.
 Outlined areas indicate map sheets within the collection.



Volume 11, Sheet 69
 Volume 11, Sheet 77
 Volume 11, Sheet 78



1936 Certified Sanborn Map

The certified Sanborn Library search results in this report can be authenticated by visiting www.ednet.com/sanborn and entering the certification number. Only Environmental Data Resources Inc. (EDR) is authorized to print rights for commercial reproduction of maps by The Sanborn Library, LLC, the copyright holder for the collection.

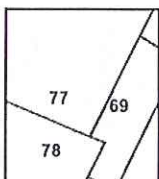
Certification # 21EE-4895-9E37

Site Name: 1611 Paterson Plank Road
 Address: 1611 Paterson Plank Road
 City, ST, ZIP: North Bergen NJ 07047
 Client: Remington & Verrick Engineers
 EDR Inquiry: 4197824 3
 Order Date: 2/3/2015 3:45:00 PM
 Certification #: 21EE-4895-9E37
 Copyright: 1936



This Certified Sanborn Map combines the following sheets.
 Outlined areas indicate map sheets within the collection.

0 Feet 150 300 600



Volume 11, Sheet 69
 Volume 11, Sheet 77
 Volume 11, Sheet 78



1910 Certified Sanborn Map

The certified Sanborn Library search results in this report can be authenticated by visiting www.ednet.com/sanborn and entering the certification number. Only Environmental Data Resources Inc (EDR) is authorized to grant rights for commercial reproduction of maps by The Sanborn Library LLC, the copyright holder for the collection.

Certification #

21EE-4895-9E37

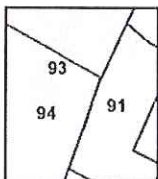
Site Name: 1811 Paterson Plank Road
Address: 1811 Paterson Plank Road
City, ST, ZIP: North Bergen NJ 07047
Client: Remington & Verrick Engineers
EDR Inquiry: 4197824 3
Order Date: 2/3/2015 3:45:00 PM
Certification #: 21EE-4895-9E37

Copyright: 1910



This Certified Sanborn Map combines the following sheets.
Outlined areas indicate map sheets within the collection.

0 Feet 150 300 600



Volume 8, Sheet 91
Volume 8, Sheet 93
Volume 8, Sheet 94





APPENDIX D
































APPENDIX E

EIKON PLANNING AND DESIGN, LLC

ENVIRONMENTAL CONSULTING • LAND DEVELOPMENT
P.O. BOX 469 • HACKETTSTOWN, NEW JERSEY 07840-0469
Deliveries to: 221 High Street

PHONE: (908) 813-2323 FAX: (908) 813-8360

*ONLY Limited
- NEDD PAPPALARDO
R.L.M.*

December 3, 2010

VIA EMAIL

Mr. Joe Slusarczyk
c/o Joseph Pojanowski, Esq.
Pjanowski & Trawinski
1135 Clifton Avenue; Suite 206
Clifton, New Jersey 07013

**RE: SHORT FORM PHASE I ENVIRONMENTAL SITE ASSESSMENT OF THE
VACANT CAR WASH FACILITY, 1811 PATERSON PLANK ROAD, BLOCK 27,
LOTS 27, 28A AND 28B, NORTH BERGEN, HUDSON COUNTY, NEW JERSEY**


Dear Mr. Slusarczyk:

Enclosed please find one compact disk containing our firm's Short Form Phase I Environmental Site Assessment report for the site referenced above.

Upon review, if you have any questions, comments, or require additional information, please do not hesitate to call.

Very truly yours,

EIKON PLANNING AND DESIGN, LLC


Vincent C. Pappalardo

Enclosure

\\Jobs\\3338\\Reports

NOTICE

The following abbreviated Phase I Environmental Site Assessment (ESA) report has been compiled to assess the site for the presence of areas of potential environmental concern, and whether sources of offsite contamination, if present, have the potential to impact the subject parcel.

Please note, on November 1, 2005, the United States Environmental Protection Agency (USEPA) instituted the "All Appropriate Inquiries" rule (40 CFR Part 312), which established specific regulatory requirements for conducting an inquiry into the previous ownership, uses and environmental conditions of a property. The rule, which became effective on November 1, 2006, is required by any purchasers seeking to qualify for Comprehensive Environmental Response, Compensation and Liability Act (CERCLA) liability protection as an Innocent Landowner, bona fide prospective purchaser, or contiguous property owner (or by any party receiving a Brownfields grant awarded under CERCLA Section 104(k)(2)(B) to conduct site assessment activities). In accordance with the USEPA's All Appropriate Inquiries rule, ASTM released a congruent, updated Phase I standard (E1527-05).

In addition, please note that to confirm protection as an Innocent Purchaser under the New Jersey Department of Environmental Protection (NJDEP) Spill Act, Departmental or Licensed Site Remediation Professional (LSRP) review of a Preliminary Assessment Report (PAR) compiled pursuant to N.J.A.C. 7:26E-3.1 Preliminary Assessments and N.J.A.C. 7:26E-3.2 Preliminary Assessment Report guidelines must be secured. Please note, an ASTM Phase I may not inherently satisfy all PAR requirements and, therefore, may not satisfy the Innocent Purchaser defense under the NJDEP Spill Act.

A combined USEPA ASTM 1527-05 Phase I ESA/NJDEP PAR should be compiled if satisfaction of both Federal and State Innocent Landowner and Innocent Purchaser defenses is sought. Kindly contact our office to discuss this issue further, if necessary, or if you desire our firm to update the report to the USEPA ASTM 1527-05 and NJDEP PAR standards.

SHORT FORM ENVIRONMENTAL SITE ASSESSMENT

EIKON PLANNING AND DESIGN, LLC

P.O. BOX 469, HACKETTSTOWN, NEW JERSEY 07840

PHONE: (908) 813-2323

FAX: (908) 813-8360

GENERAL INFORMATION:

Date	December 3, 2010			Job No.	33381110					
Client Name	Mr. Joe Slusarczyk c/o Joseph Pojanowski, Esq.			Site Name	Vacant Car Wash Facility					
Address	Pojanowski & Trawinski, 1135 Clifton Avenue, Suite 206, Clifton, NJ			Address	1811 Paterson Plank Road					
Client Contact	Joseph Pojanowski, Esq.			Block(s)	27					
Title	Counsel for Mr. Slusarczyk			Lot(s)	27, 28A & 28B					
Site Guide 1	Mr. Joe Slusarczyk			County	Hudson					
Site Guide 2				Title	Prospective Purchaser					
ESA Purpose	Mortgage		Foreclosure	Notes: Due diligence for prospective purchase of property. Mr. Slusarczyk intends to expand building and continue use as car wash.						
	Refinance		Re-Mortgage							
	Loan		Other					X		
Site Visit(s)	Date	December 2, 2010	By	Vince Pappalardo	Start	10:00	Finish	11:00	Weather	Clear, cool, 45°F

SITE INFORMATION:

Present Site Use	The subject site is developed with a single rectangular building formerly utilized as a car wash.			ISRA Applicability	Presumed NAICS Code	811192 - Car Washes	
					ISRA Submittals	None reported.	
Building(s)	Main Buildings	1	Details: The subject property is developed with a one-story concrete block building constructed slab on grade. The facility contains a waiting area, two bathrooms, a storage area, and a car wash bay. There is loft storage above the bathrooms.				
	Out Buildings	0	Details: None.				
Yard Description	S	Paved lot			N	Paved lot	
	E	Paved lot and stone wall long roadway			W	Paved lot and wooded embankment	
	Other	Garbage enclosure in southwest corner of property.			Lot Size	Approximately 17,850 sq ft.	

TRANSACTION SCREEN - REGULATORY DATABASE LISTINGS:

Subject Site Listed	Yes		No	X	Unk.	Details: The subject property is not listed under any of the database categories.
Sites Within 1/4 Mile	Yes	X	No		Unk.	Details: 2 RCRA-SQG, 2 RCRA-CESQG, 16 SHWS, 1 LUST, 9 HIST LUST, 15 UST, 1 ENG CONTROLS, 2 INST CONTROL, 9 VCP, 9 BROWNFIELDS, 20 RCRA-NonGen, 8 MANIFEST, 3 DRYCLEANERS, and 7 ISRA sites.
Sites Within 1/4-1/2 Mile	Yes	X	No		Unk.	Details: 42 SHWS, 2 HWS RE-EVAL, 6, LUST, 19 HIST LUST, 3 ENG CONTROLS, 21 VCP, 12 BROWNFIELDS, 20 RCRA-Non Gen, and 22 ISRA sites.

Notes: Additional details regarding all of the listed sites can be found in Attachment 3.

HISTORICAL SITE USE:

Date	Pre-1976	To	Present	Use(s)	Commercial building / car wash	
Date	Pre 1900	To	Post-1966	Use(s)	Residential dwellings and outbuildings	
Date		To		Use(s)		
Site use confirmed back to undeveloped land				Yes	No X Unk.	Comments: Property has been developed with structures since at least 1900.
Sanborn Map Availability				Yes	X No Unk.	Comments: Sanborn fire insurance maps and review included in Attachment 5.
Aerial Photo Availability				Yes	X No Unk.	Comments: Aerial photographs and review included in Attachment 6.

SHORT FORM ENVIRONMENTAL SITE ASSESSMENT

EIKON PLANNING AND DESIGN, LLC

P.O. BOX 469, HACKETTSTOWN, NEW JERSEY 07840 PHONE: (908) 813-2323 FAX: (908) 813-8360

UTILITIES:

Water Supply	Present	United Water	Historical	The original tie-in date of municipal water supply to the site was not confirmed. Water mains are depicted on the 1900 historic Sanborn map. No obvious evidence of a potable well was noted.
Septic Disposal	Present	North Bergen Engineer	Historical	Original tie-in date of sewer service to the site was not confirmed; however, no obvious evidence of a septic system was noted.
Heating System	Present	PSE&G - Natural Gas	Historical	The original tie-in date of natural gas was not confirmed and the historic heating sources have not been identified for the site. No obvious evidence of an existing heating oil tank was noted.
Power Supply	Present	PSE&G	Historical	No historic information was readily available.

NEIGHBORING SITE USE:

Immediate Neighbors	N	Vacant wooded lot
	S	Commercial building (Hudson News Company)
	E	Paterson Plank Road
	W	Wooded and commercial/industrial buildings
Areal Neighbors	N	Vacant wooded land
	S	Commercial and retail
	E	Apartment building, residential and commercial/retail
	W	Commercial/industrial

HAZARDOUS & SOLID WASTE MATERIALS / WASTE:

Hazardous Substances (S) / Wastes (W) Observed

Material	S/W	Quantity	Location
Gasoline	S	Two 1 gal containers	Storage room

ENVIRONMENTAL PERMITTING APPLICABILITY:

Environmental permits for present use	Y		N	X	Unk.	
---------------------------------------	---	--	---	---	------	--

Comments: No current environmental permits were identified.

Environmental permits for historical use	Y		N	X	Unk.	
--	---	--	---	---	------	--

Comments: No historic environmental permits were identified or listed in the regulatory database report.

Historical Spills / Discharges	Y		N	X	Unk.	
--------------------------------	---	--	---	---	------	--

Comments: No historical spills or discharges were listed in the database report or on the NJDEP's DataMiner website.

Historical Environmental Data	Y		N	X	Unk.	
-------------------------------	---	--	---	---	------	--

Comments: No historic environmental data provided to our firm.

POTENTIAL ENVIRONMENTAL CONCERNS:

INTERIOR:

USTs / ASTs	Y		N	X	
Floors Drains	Y	X	N		There is a central trench located within the former wash bay. The trench is constructed of concrete and contained some dirt, sludge and debris. There is a drain located within the trench; the routing of the drain has not yet been confirmed.
Radon / Air Quality	Y	X	N		Average radon level for North Bergen is 1.77 pCi/L (Tier 2); no concern identified.
Floor Patches / Stains / Spills	Y	X	N		Some moderate surface staining was noted on the concrete floor of the building; no obvious evidence of environmental concern was identified.
Air Discharge / Spray Booth	Y		N	X	
Lead Based Paint (LBP)	Y	X	N		Due to the age of the building (i.e., constructed prior to 1976), LBP is presumed to be present.
Inaccessible Areas	Y		N	X	

SHORT FORM ENVIRONMENTAL SITE ASSESSMENT

EIKON PLANNING AND DESIGN, LLC

P.O. BOX 469, HACKETTSTOWN, NEW JERSEY 07840

PHONE: (908) 813-2323

FAX: (908) 813-8360

POTENTIAL ENVIRONMENTAL CONCERNS:

INTERIOR CONT'D:

Sumps / Drywells	Y		N	X	
ACM	Y	X	N		Due to the age of the building (i.e., constructed prior to 1976) ACM is presumed to be present.
Hydraulic Lifts	Y		N	X	
Poor Housekeeping	Y		N	X	
Drum Storage Areas	Y	X	N		Various drums of detergent/cleaner are stored in the building. Based on the content of the drums, no obvious environmental concern was identified.
Slop Sink	Y		N		
Transformers	Y		N	X	

POTENTIAL ENVIRONMENTAL CONCERNS:

EXTERIOR:

USTs, Vents, Fill Pipes	Y		N	X	
Septic Systems	Y		N	X	Original tie-in date of sanitary sewer service to the property has not been confirmed; however, no obvious evidence of a septic system was identified onsite.
Drywells	Y		N	X	
Wells	Y		N	X	
Vaults / Pits	Y		N	X	
Denuded / Stained Areas	Y		N	X	
Dense Vegetated Areas	Y		N	X	
Wooded Areas	Y		N	X	
Storage Trailers	Y		N	X	
Loading / Unloading Areas	Y		N	X	
Pads	Y		N	X	
Drum Storage Areas	Y		N	X	
Wetlands	Y		N	X	
Water Bodies	Y		N	X	
ACM	Y	X	N		Due to the age of the building (i.e., constructed prior to 1976), ACM is presumed to be present.
Inaccessible Areas	Y		N	X	
Storm Sewers and Drains	Y		N	X	
Sanitary Sewers	Y	X	N		The building appears to be currently connected to the public sanitary sewer system. A request has been submitted to the Township of North Bergen requesting utility diagrams.
Transformers	Y		N	X	
Lagoons	Y		N	X	
Detention Basins	Y		N	X	
R.R. Siding / Tracks	Y		N	X	
ASTs	Y		N	X	
Fill Disturbed Areas	Y		N	X	
Waste Piles	Y	X	N		There is extensive municipal waste/debris along the western side of the property and along the embankment (e.g., tires, plastic and metal drums, household trash, pails, piping, scrap metal, etc.).
Housekeeping	Y		N	X	
Soil Piles	Y		N	X	
Incinerators	Y		N	X	
Roof Runoff	Y		N	X	
Landfills	Y		N	X	
Waste Disposal	Y	X	N		A dumpster is staged in an enclosure along the southwest corner of the property. Some standard wastes were noted in and around the dumpster.

SHORT FORM ENVIRONMENTAL SITE ASSESSMENT

EIKON PLANNING AND DESIGN, LLC

P.O. BOX 469, HACKETTSTOWN, NEW JERSEY 07840

PHONE: (908) 813-2323

FAX: (908) 813-8360

ADDITIONAL COMMENTS:

1. Request has been submitted to Township of North Bergen for utility information and diagrams.
- 2.

CONCLUSIONS / RECOMMENDATIONS:

Refer to the attached Conclusions & Recommendations

LIST OF ATTACHMENTS:

1. Conclusions & Recommendations
 2. Site Photographs
 3. Environmental Data Resources, Inc. Radius Map Report
 4. Environmental Site Assessment Questionnaire completed by Reverend Joshua S. Park, Senior Pastor and Property Owner, on November 22, 2010
 5. Sanborn Fire Insurance Maps and Review
 6. Aerial Photographs and Review
 7. NJDEP DataMiner Document and Regulated UST List
 8. Work Product Limitations Statement
-

ATTACHMENT 1

SUMMARY OF CONCLUSIONS AND RECOMMENDATIONS

Based upon our firm's December 2, 2010 site assessment and information outlined within this report, the following findings and associated conclusions and recommendations are provided to address potential areas of environmental concern at the subject site. Please note all of the potential environmental concerns listed below have an associated environmental risk; it is important that each conclusion is reviewed independently and a value decision be made regarding the environmental risk/benefit of implementing the recommended task(s).

1. Historic Site Use and Utility Services

The subject property, identified as 1811 Paterson Plank Road, is currently developed with a single, one-story building that was formerly utilized as a car wash (i.e., currently vacant). The existing commercial building, which was constructed onsite prior to 1976, is a concrete block structure built slab on grade. The interior of the building includes a waiting area, two bathrooms, a storage area and a car wash bay. No other occupants of the building have been identified other than the car wash tenant. Historically, the site was occupied by two residential dwellings and several small outbuildings from at least 1900 through 1966 (refer to historic Sanborn maps and aerial photographs in Attachments 5 and 6). The operations of the car wash were not subject to the NJDEP's Industrial Site Recovery Act (ISRA) regulations, based upon their North American Industry Classification System (NAICS) code. Additionally, the site was not listed in the NJDEP's DataMiner records (i.e., no reported regulatory permits, no hazardous waste handling and no identified discharges); refer to Attachment 7 for a copy of the DataMiner document.

The existing car wash bay has a central trench, which was utilized for the conveyor system and for the collection of wash water. The trench is constructed of concrete and contains some dirt, sludge and debris. A drainpipe was noted along the base/sidewall of the trench and a second pipe was noted at the northern end of the trench. It appears the facility is connected to the municipal sanitary sewer system; however, this has not yet been confirmed with the sewer utility provider. Several sewer cleanouts and a sewer vent are located at the north end of the building, in the storage room area.

The facility is currently connected to the public water system provided by United Water. The original tie-in date of water service to the building has not been confirmed; however, water supply lines are depicted in the 1900 Sanborn map and no obvious evidence of a potable well was identified at the property. Please note, the water supply pipe was leaking inside of the building at the time of our firm's inspection.

The facility is heated with natural gas provided by PSE&G; the service meter has been removed from the building. The original tie-in date of natural gas to the property has not been confirmed and historic heating sources for the property (i.e., the current building and the former dwellings) have not been identified. No obvious evidence of a fuel oil tank was

noted and a search of the NJDEP's regulated underground storage tank (UST) list did not identify the subject property (refer to Attachment 7).

Recommendations

The historic operations of the car wash at the property did not appear to pose a significant environmental concern, nor did the historic residential use of the site. No industrial-type operations have been identified. If desired by the client, further research of historic site operations can be performed.

A request for information has been submitted by our firm to the Township of North Bergen with regard to the utility connections to the property (i.e., as-built diagrams, utility maps, etc.) from washed cars; upon receipt of same, a supplemental correspondence shall be provided to the client. At this time, no obvious evidence of a septic system, potable well or heating oil tank has been identified at the property.

If the client is concerned with assessing the structural integrity of the wash bay trench, to confirm automotive-type fluids (e.g., motor oil, antifreeze, etc.) have not leaked below the floor of the facility, the trench drain can be cleaned of sediment, dirt and debris and the base of the trench can be further inspected. Additionally, the outlet drain can be traced to confirm same is routed to the municipal sewer system. In the event a potential concern is identified, a soil boring study can be implemented below the floor of the facility to assess the subsurface conditions.

If the client is concerned with confirming the absence of a historic UST at the property, for either the current facility or the historic residential buildings, a magnetometer survey or ground penetrating radar (GPR) survey can be performed. In the event a suspected UST is identified, further assessment via test-pitting and/or soil borings would be recommended.

2 Solid Waste Dumping

Although the main yard areas of the property appeared to be open and clear, a significant amount of solid waste was identified along the western perimeter of the property and within the western embankment. The wastes included, but were not limited to, auto tires, metal and plastic drums, pails, piping, plastic crates, trash bags of household waste, scrap metal and wood. Some additional waste was noted in the dumpster and garbage enclosure within the southeastern portion of the property.

Recommendations

The long-term staging of waste materials on the property without a permit could be considered a violation of State and/or local solid waste regulations. It is recommended the current property owner be required to clear the property of all waste materials as a condition of closing on the property transaction. Please note, the majority of the wastes are located

along a steep embankment and collection of the material may likely be labor-intensive and a potentially expensive undertaking.

3. Nearby Regulatory Database Listings

As part of this Phase I ESA, our firm obtained an *EDR Radius Map Report* (a.k.a. regulatory database report) for the subject site on December 1, 2010 (refer to Attachment 3). Said report provides information regarding federal and state government database listings of sites with potential or existing environmental liabilities. The subject property was not listed under any of the database categories.

For the surrounding area, the most proximate listed sites are identified as:

- *V Petrillo & Sons, Inc. / R&G Realty* (1800 Paterson Plank Road; located 18 feet from the subject site) is listed as an UST, RCRA-NonGen and Facility Index System (FINDS) site. One gasoline UST and one diesel fuel UST were removed from the site in 1994; no discharges or violations were reported. The facility does not presently generate hazardous wastes.
- *Pres-Sure-Stik / Compac Industries / AC Horn, Inc.* (1717 Paterson Plank Road; located 217 feet from the subject site) is listed as a RCRA-NonGen, FINDS and MANIFEST site. Hazardous wastes have historically been generated at, and shipped from, the facility. Several RCRA violations were identified for Compac Industries; however, compliance has been achieved for all of the violations.

Recommendations

The likelihood of an adverse environmental impact to the subject site from the nearest database-listed sites appears low, based upon the information in the database and the location of the nearby sites in relation to the subject property. No further research of nearby sites appears warranted at this time.

4. Asbestos Containing Materials (ACM) and Lead Based Paint (LBP)

Due to the age of the building (i.e., constructed prior to 1976), ACM and/or LBP may be present onsite. During the site assessment, no obvious evidence of exposed, friable, suspect ACM was identified. No bulk material sampling for asbestos analysis was performed as part of our firm's site assessment. LBP may be present in underlying paint layers. The painted surfaces appeared to be in fair to poor condition, with some peeling and chipping paint noted. The environmental concerns associated with ACM and/or LBP have the potential to arise during future building renovation or maintenance activities.

Recommendations

No further assessment of ACM or LBP appears to be warranted at this time. If ACM and/or LBP is confirmed to be present onsite, a proper Operations and Maintenance (O&M) procedure for handling and disposal of ACM/LBP should be incorporated into future building renovation and maintenance activities.

Upon review, please contact our firm's office at (908) 813-2323 if you wish to discuss the level of potential environmental concern associated with each area outlined above.

This document and any other documents, material and work pertaining to any and all services performed by Eikon Planning and Design, LLC for this project are subject to the conditions and limitations outlined in our firm's *Work Product Limitations* Statement; a copy of said statement has been included as Attachment 8.

ATTACHMENT 2



Subject Property from Roadway



Eastern Yard Area



Facing Roadway and Vacant Lot to East-Southeast



Apartment Building to East



View North Down Paterson Plank Road



North Side of Building - Bay Doors



Former Natural Gas Connection (Meter Removed)



Eastern Yard Area



Commercial Building to South



Southern Yard Area



Small Patch in Asphalt - Southern Yard



South Side of Building



Waiting Area



Bathroom #1



Bathroom #2



Storage Area



Drum and Two Gasoline Containers



Drums of Detergent



Electrical Panel



Sewer Vent and Clean-Outs



Wash Bay



Wash Bay Trench



End of Trench



Drain Pipe at End of Trench



Natural Gas Connection



Water Service Pipe - Leaking



Wash Bay Trench



Former Natural Gas Hook-Up



End of Trench - Conveyor System



Northern Yard Area



Western Yard Area



Debris Along Wooded Bank



Debris Along Wooded Bank



Water Valve in Roadway



Storm Sewer Manhole in Sidewalk



Vacant Wooded Lot to North



Water Valve and Mark-Out



Natural Gas Pipe



Garbage Enclosure



Rusted Drum



Tires at Top of Bank



Tires at Top of Bank



Pails, Pipe and Debris Along Wooded Bank



Tires and Debris Along Wooded Bank



Plastic Drum and Auto Seats Along Wooded Bank



Crates and Debris Along Wooded Bank

ATTACHMENT 3