




---

**Figure 1.** Recessional ice margins and associated deposits in the Newfoundland quadrangle.

 Recessional ice margin  
 Ice-marginal-related deposit  
 Ice-marginal ridge or scarp

Unit label refers to deposit on south side of ice margin.

- Includes igneous and metamorphic rocks of Precambrian age.
- Includes distally Bayville Sandstones and Mesozoic Shale, and minor amounts of Melville Bay Formation from northwestern side of the quadrangle.
- Includes distally Skunkumuk and Green Point Conglomerates.
- Includes 15 percent chert.
- Includes 15 percent chert.
- Includes 1 percent quartzite from either the Hurdston or Shawangunk Formations northwest of the quadrangle.
- Includes 80 percent red shale from the Longwood Formation, which is the local bedrock.
- Includes 25 percent red shale from the Longwood Formation.
- Includes 15 percent red shale from the Longwood Formation.

