
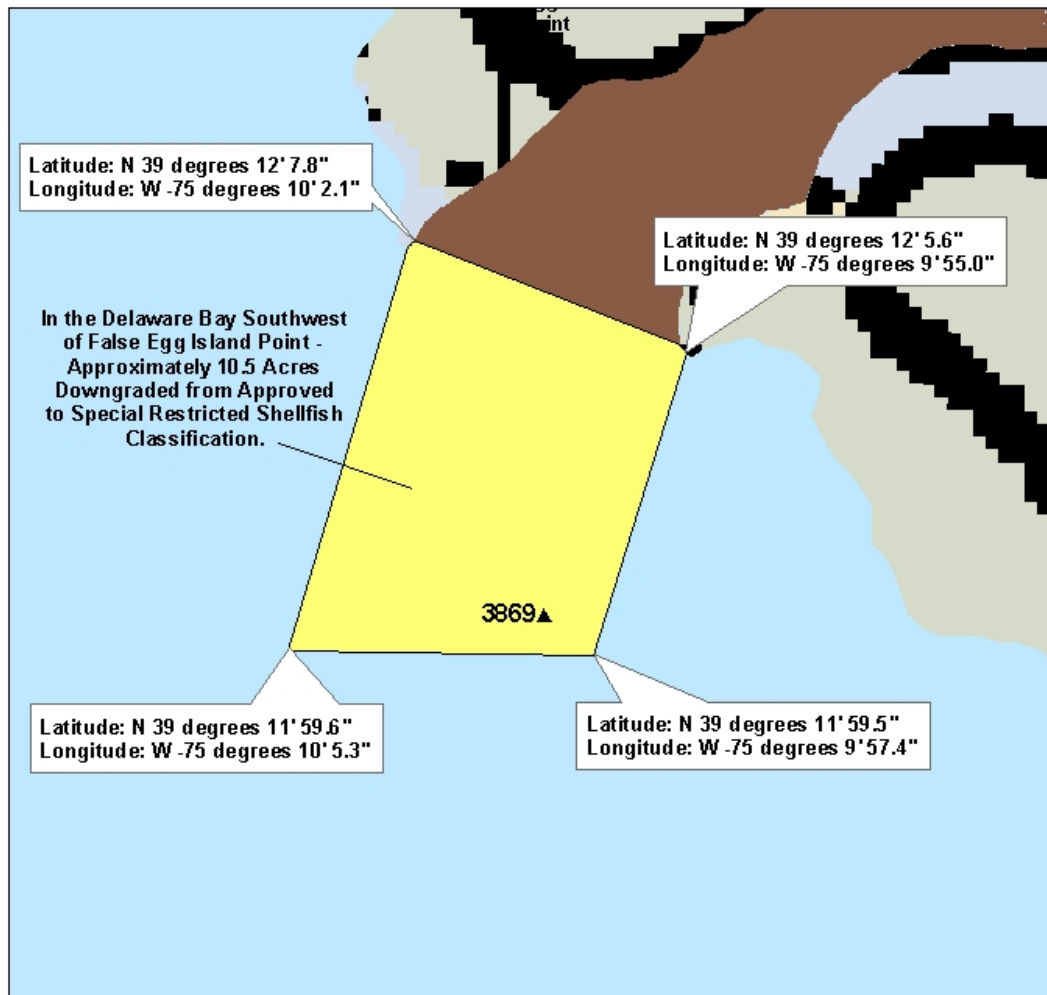
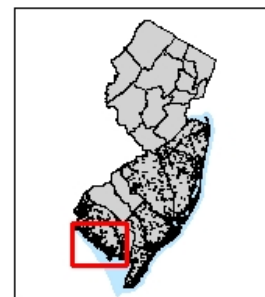


Figure #1

Location of New Downgraded Areas Southwest of False Egg Island Point in the Delaware Bay (DB1) - South Section: Maurice River Cove to Nantuxent Cove.



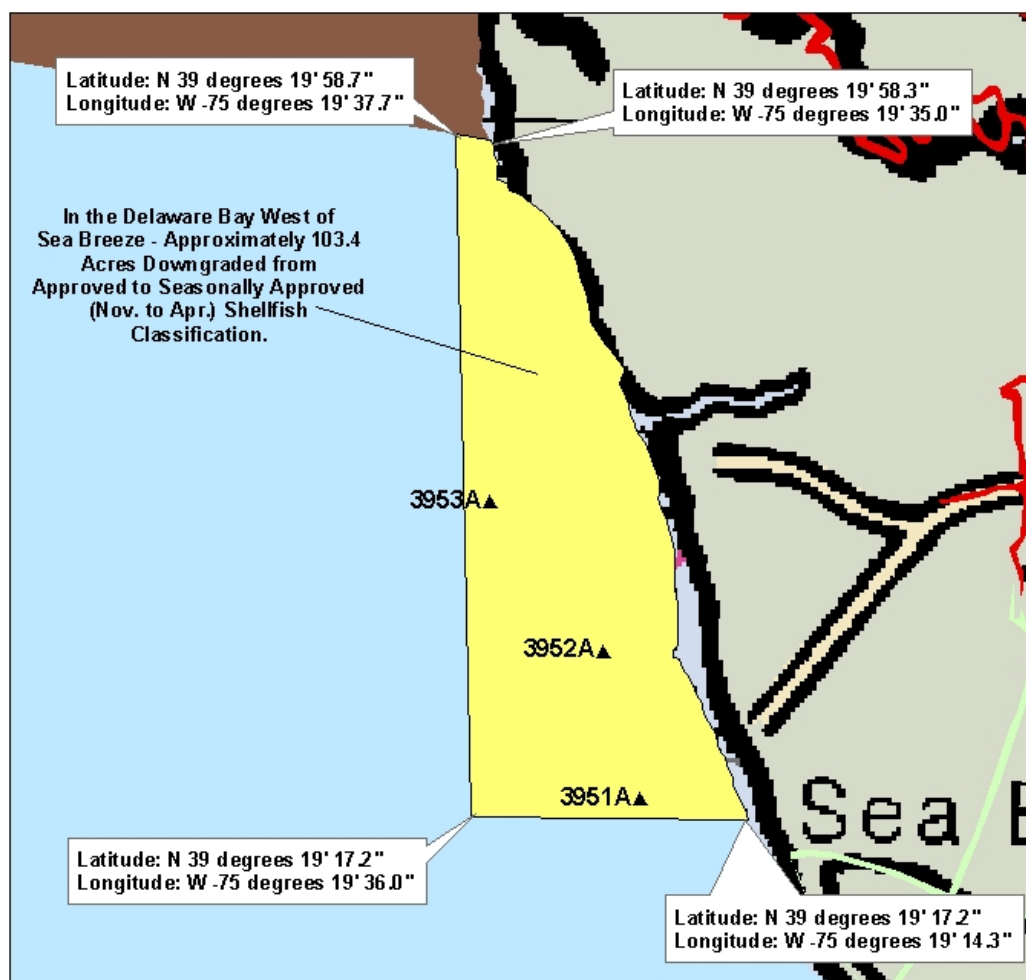
0 0.025 0.05 0.1 Miles



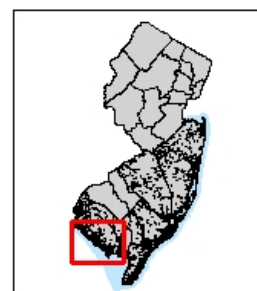
NJDEP Water Monitoring and Standards Bureau of Marine Water Monitoring

Figure #2

Location of New Downgraded Areas West of Sea Breeze in the Delaware Bay (DB1) - North Section: Cohansey Cove to Artificial Island.



0 0.1 0.2 0.4 Miles



NJDEP Water Monitoring and Standards Bureau of Marine Water Monitoring

Figure #3

Location of New Downgraded Areas Southwest of Bay Side in the Delaware Bay (DB1) - North Section: Cohansey Cove to Artificial Island.

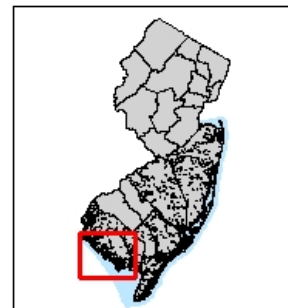

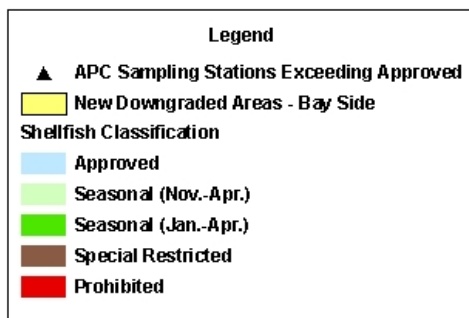
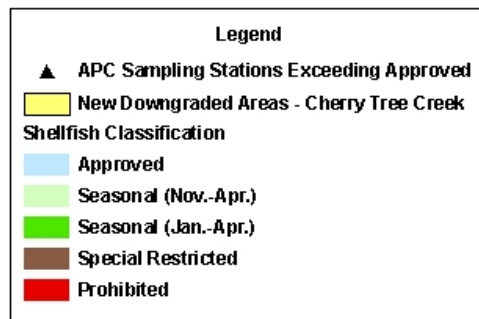
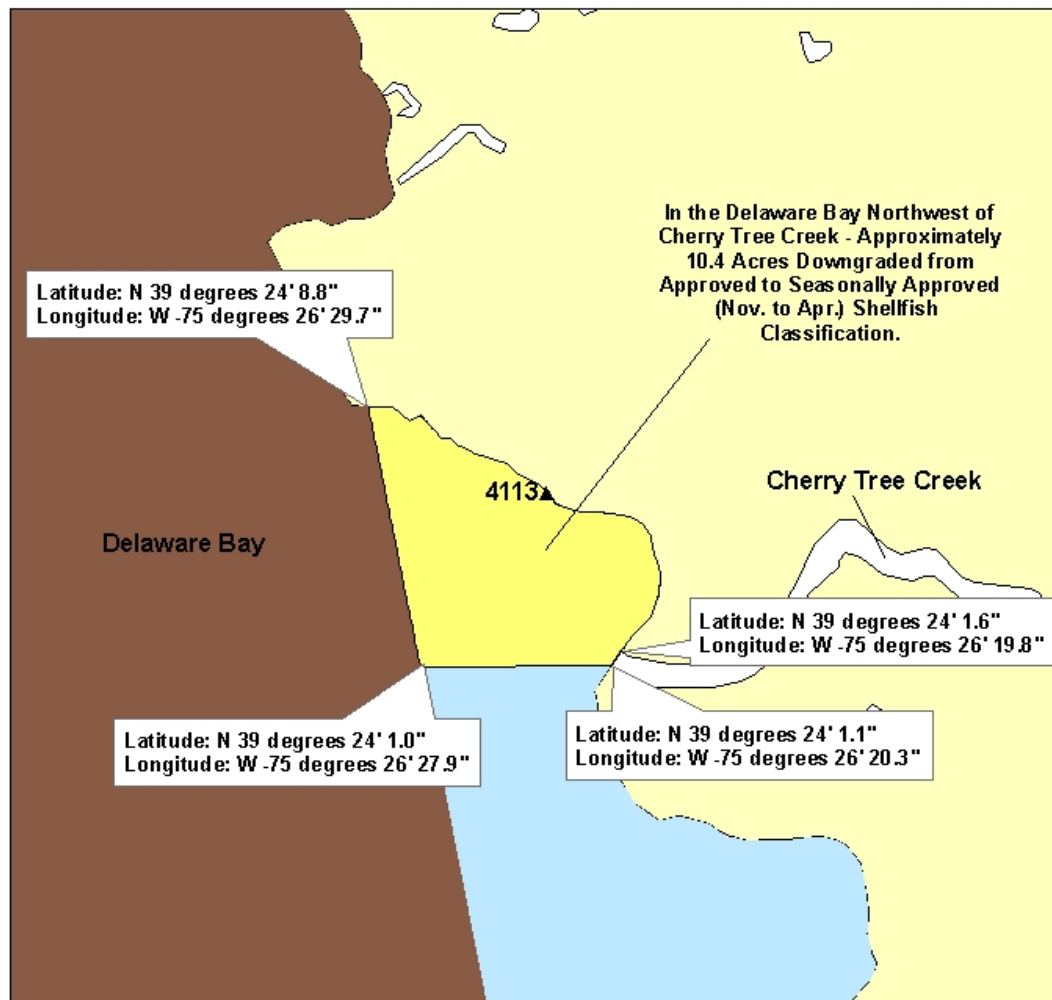


Figure #4

Location of New Downgraded Areas Northwest of Cherry Tree Creek in the Delaware Bay (DB1) - North Section: Cohansey Cove to Artificial Island.



0 0.05 0.1 0.2 Miles

